

MICROCOPY RESOLUTION TEST CHART
NATIONAL BUREAU OF STANDARDS-1963-A

national program of inspection of dams


DTIC
ELECTE
APR 13 1984

AD A140090

IN FIVE VOLUMES • Volume IV

MAY 1975

DTIC FILE COPY



DEPARTMENT OF THE ARMY
OFFICE OF THE CHIEF OF ENGINEERS
WASHINGTON, D.C. 20314

DISTRIBUTION STATEMENT A

Approved for public release
Distribution Unlimited

UNCLASSIFIED

SECURITY CLASSIFICATION OF THIS PAGE (When Data Entered)

REPORT DOCUMENTATION PAGE		READ INSTRUCTIONS BEFORE COMPLETING FORM
1. REPORT NUMBER	2. GOVT ACCESSION NO. AD A140 090	3. RECIPIENT'S CATALOG NUMBER
4. TITLE (and Subtitle) NATIONAL PROGRAM OF INSPECTION OF DAMS. Volume IV, Appendix F.		5. TYPE OF REPORT & PERIOD COVERED
		6. PERFORMING ORG. REPORT NUMBER
7. AUTHOR(s)		8. CONTRACT OR GRANT NUMBER(s)
9. PERFORMING ORGANIZATION NAME AND ADDRESS Department of the Army Office of the Chief of Engineers Washington, D.C. 20314		10. PROGRAM ELEMENT, PROJECT, TASK AREA & WORK UNIT NUMBERS
11. CONTROLLING OFFICE NAME AND ADDRESS		12. REPORT DATE May 1975
		13. NUMBER OF PAGES
14. MONITORING AGENCY NAME & ADDRESS (if different from Controlling Office)		15. SECURITY CLASS. (of this report)
		15a. DECLASSIFICATION/DOWNGRADING SCHEDULE
16. DISTRIBUTION STATEMENT (of this Report) Approved for public release; distribution unlimited.		
17. DISTRIBUTION STATEMENT (of the abstract entered in Block 20, if different from Report)		
18. SUPPLEMENTARY NOTES In five volumes. Volume I includes Appendices A-D; Volume 2, Appendix F Alabama through Kentucky; Volume 3, Appendix F, Louisiana through Ohio; Volume 4, Appendix F, Oklahoma through Wyoming, including American Samoa, Puerto Rico, Trust Territories, Virgin Islands, Guam; Volume 5, Index.		
19. KEY WORDS (Continue on reverse side if necessary and identify by block number) DAMS SAFETY		
20. ABSTRACT (Continue on reverse side if necessary and identify by block number) The activities in this study consists of a compilation of data for an inventory of dams; a survey of each state and federal agency's capabilities, practices and regulations in regard to the design, construction, operation and mainten- ance of dams; development of guidelines for the safety inspection and evaluat- ion of dams; and recommendations of a comprehensive national program for the inspection and regulation of dams.		

DD FORM 1 JAN 73 1473

EDITION OF 1 NOV 65 IS OBSOLETE

84 03 27 020

UNCLASSIFIED

SECURITY CLASSIFICATION OF THIS PAGE (When Data Entered)

UNCLASSIFIED

SECURITY CLASSIFICATION OF THIS PAGE(When Data Entered)

The inventory included in the report consists of data on 49,329 dams which are 25 feet or more in height or have a maximum impounding capacity of 50 acre-feet or more. Inventory data consists of the name of the dam; the river or stream on which the dam is located; the type of dam; year completed; purpose of the dam; height and maximum storage capacity; and the name, population and distance from the dam to the nearest downstream city, town or village; the downstream hazard potential; owner of the dam; and the Congressional district in which the dam is located.


This report presents the first Federal study of the problems of the safety of dams on a nationwide scale. It reveals that approximately 20,000 of the 49,329 dams are so located that failure or misoperation of the discharge facilities could result in loss of human life and appreciable or greater property damage. It was also found that existing dam safety programs in most states and in some Federal agencies are either non-existent or inadequate.

UNCLASSIFIED

SECURITY CLASSIFICATION OF THIS PAGE(When Data Entered)

NATIONAL PROGRAM OF
INSPECTION OF DAMS

VOLUME INDEX



VOLUME

- I Report of the Chief of Engineers on the National Program
Of Inspection of Dams
Appendix A, Responses to Questionnaire on Supervision of
Dams by State Authorities
Appendix B, Responses to Questionnaire on Supervision of
Dams by Federal Agencies
Appendix C, Model Law for State Supervision of Dams
and Reservoirs
Appendix D, Recommended Guidelines for Safety Inspection
of Dams
Appendix E, Resolutions of State Organizations and
National Conferences
- II Appendix F, Inventory of Dams in the United States
Section I - Alabama, Alaska, Arizona, Arkansas, California,
Colorado, Connecticut, Delaware, District of Columbia,
Florida, Georgia, Hawaii, Idaho, Illinois, Indiana,
Iowa, Kansas and Kentucky
- III Appendix F, Inventory of Dams in the United States
Section II - Louisiana, Maine, Maryland, Massachusetts,
Michigan, Minnesota, Mississippi, Missouri, Montana,
Nebraska, Nevada, New Hampshire, New Jersey, New Mexico,
New York, North Carolina, North Dakota and Ohio
- IV Appendix F, Inventory of Dams in the United States.
Section III - Oklahoma, Oregon, Pennsylvania, Rhode Island,
South Carolina, South Dakota, Tennessee, Texas, Utah,
Vermont, Virginia, Washington, West Virginia, Wisconsin,
Wyoming, American Samoa, Puerto Rico, Trust Territories,
Virgin Islands and Guam
- V Appendix F, Inventory of Dams in the United States
Section IV - Index



Accession For	
DTIS	GRA&I <input checked="" type="checkbox"/>
DTIC	TAB <input type="checkbox"/>
Unannounced <input type="checkbox"/>	
Justification <input type="checkbox"/>	
By _____	
Distribution/ _____	
Availability Codes _____	
Dist	Avail and/or Special
A/1	

VOLUME IV

APPENDIX F

INVENTORY OF DAMS IN THE UNITED STATES

SECTION III

Contents	Page
Inventory Form and Instructions	
Part I	v
Part II	vii
Oklahoma Inventory	F-37-1
Index for Oklahoma	F-37-90
Oregon Inventory	F-38-1
Index for Oregon	F-38-27
Pennsylvania Inventory	F-39-1
Index for Pennsylvania	F-39-39
Rhode Island Inventory	F-40-1
Index for Rhode Island	F-40-7
South Carolina Inventory	F-41-1
Index for South Carolina	F-41-37
South Dakota Inventory	F-42-1
Index for South Dakota	F-42-84
Tennessee Inventory	F-43-1
Index for Tennessee	F-43-27
Texas Inventory	F-44-1
Index for Texas	F-44-175
Utah Inventory	F-45-1
Index for Utah	F-45-17
Vermont Inventory	F-46-1
Index for Vermont	F-46-11

Contents	Page
Virginia Inventory	F-47-1
Index for Virginia	F-47-36
Washington Inventory	F-48-1
Index for Washington	F-48-17
West Virginia Inventory	F-49-1
Index for West Virginia	F-49-20
Wisconsin Inventory	F-50-1
Index for Wisconsin	F-50-37
Wyoming Inventory	F-51-1
Index for Wyoming	F-51-57
American Samoa Inventory (No Dams)	F-52-1
Puerto Rico Inventory	F-53-1
Index for Puerto Rico	F-53-2
Trust Territories Inventory	F-54-1
Index for Trust Territories	F-54-2
Virgin Islands Inventory	F-55-1
Index for Virgin Islands	F-55-2
Guam Inventory	F-56-1
Index for Guam	F-56-2

PART I - INVENTORY OF DAMS IN THE UNITED STATES
 (PURSUANT TO PUBLIC LAW 92-367)



FORM APPROVED
 OMB NO. 49-S-73001
 Reports Control Symbol
 DAEN-CWE-17

IDENTITY NUMBER	STATE
1 2 3 4 5 6 7	1 2 3 4 5 6 7

See reverse side for instructions

IDENTIFICATION		DIVISION		STATE		COUNTY		CONGR. DIST.		STATE		COUNTY		CONGR. DIST.		NAME		LATITUDE (North)		LONGITUDE (West)		REPORT DATE																																																									
1	2	3	4	5	6	7	8	9	10	11	12	13	14	15	16	17	18	19	20	21	22	23	24	25	26	27	28	29	30	31	32	33	34	35	36	37	38	39	40	41	42	43	44	45	46	47	48	49	50	51	52	53	54	55	56	57	58	59	60	61	62	63	64	65	66	67	68	69	70	71	72	73	74	75	76	77	78	79	80

IDENTIFICATION		POPULAR NAME		NAME OF IMPOUNDMENT																																																																											
1	2	3	4	5	6	7	8	9	10	11	12	13	14	15	16	17	18	19	20	21	22	23	24	25	26	27	28	29	30	31	32	33	34	35	36	37	38	39	40	41	42	43	44	45	46	47	48	49	50	51	52	53	54	55	56	57	58	59	60	61	62	63	64	65	66	67	68	69	70	71	72	73	74	75	76	77	78	79	80

LOCATION		BASIN		RIVER OR STREAM		NEAREST DOWNSTREAM CITY - TOWN - VILLAGE		DIST. FROM DAM (mi.)		POPULATION																																																																					
1	2	3	4	5	6	7	8	9	10	11	12	13	14	15	16	17	18	19	20	21	22	23	24	25	26	27	28	29	30	31	32	33	34	35	36	37	38	39	40	41	42	43	44	45	46	47	48	49	50	51	52	53	54	55	56	57	58	59	60	61	62	63	64	65	66	67	68	69	70	71	72	73	74	75	76	77	78	79	80

STATISTICS		TYPE OF DAM		YEAR COMPLETED		PURPOSES		STRUCTURAL HEIGHT (ft.)		HYDRAULIC HEIGHT (ft.)		IMPOUNDING CAPACITIES		BLANK																																																																	
1	2	3	4	5	6	7	8	9	10	11	12	13	14	15	16	17	18	19	20	21	22	23	24	25	26	27	28	29	30	31	32	33	34	35	36	37	38	39	40	41	42	43	44	45	46	47	48	49	50	51	52	53	54	55	56	57	58	59	60	61	62	63	64	65	66	67	68	69	70	71	72	73	74	75	76	77	78	79	80

REMARKS																																																																															
1	2	3	4	5	6	7	8	9	10	11	12	13	14	15	16	17	18	19	20	21	22	23	24	25	26	27	28	29	30	31	32	33	34	35	36	37	38	39	40	41	42	43	44	45	46	47	48	49	50	51	52	53	54	55	56	57	58	59	60	61	62	63	64	65	66	67	68	69	70	71	72	73	74	75	76	77	78	79	80

GENERAL INSTRUCTIONS

This form is for use in preparing the inventory of dams in the United States under the requirements of the National Program for the Inspection of Dams, P.L. 92-367. All items of Part I (Lines 0-5) must be completed as instructed below. The items in Part II (Lines 5-9) should be furnished if available. Print entries distinctly in ink or pencil. For letters o, z, and i, write 0, 3, and 1.

Write only one letter or numeral in each space; do not use more letters than blocks allowed for an item. Do not abbreviate on Part I. Leave one space between words and no space between code letters.

For all letter codes or word entries place first letters in left block of field. In word fields any alphabetic, numeric or special character may be entered. For all numerical entries, use only numerals placing the last digit of number in the right block of field, including trailing zeros. Do not include a decimal point; in fields where decimal are required values are to be placed around the decimal point printed on the form.

Leave blank those spaces where item does not apply, i.e., do not write "N/A", "-", "None", etc., unless instructed to do so by specific instructions. Use the remarks line when additional space is needed for an item, or to clarify an entry. Preface each remark with the item number. (See item 18 or 30 instructions)

Item 1 **IDENTITY:** The Division Engineer will assign and control the identity for dams in the States for which he is responsible. The first two characters of the identity will be the two-letter state abbreviation in accordance with Federal Information Processing Standards Publication, June 15, 1970 (FIPS PUB 6-1). In cases where a dam is physically located in two or more States, one state will be designated as the principal state for the identity. The last five (5) characters of the identity will be a sequential number assigned to identity dams within a state.

PART I

LINE 0:

Item 0 **DIVISION:** Enter the three (3) letter office symbol for the division making the report, i.e., SED, SAD, ORD, SAD, LWV, NCD, SVD, HRD, NPD, SPD, POD.

Location:

Item 1 **STATE:** Enter two (2) letter principal state abbreviation in accordance with FIPS PUB 6-1.

Item 2 **COUNTY:** Enter three (3) digit county identification in accordance with FIPS PUB 6-1.

Item 3 **CONG-DIST:** Enter one (1) or two (2) digit number for congressional districts in which dam is located.

Items 4, 5, 6, and 7 (Use second location for structures situated in more than one state.)

Item 8 **DAM NAME:** Enter official name of dam. Do not abbreviate unless the abbreviation is a part of the official name. For dams that do not have a name, create a name by combining the two (2) letter state abbreviation plus "NO NAME" plus a sequential number. Example: If two dams in the State of Alabama do not have names, they would be named as ALNONAME1 and ALNONAME2.

Item 9 & 10 **LATITUDE AND LONGITUDE:** Enter the latitude and longitude in degrees, minutes and tenths of a minute. All geographical location items pertain to dam as its maximum section.

Item 11 **REPORT DATE:** Enter the one (1) or two (2) digits for day, the first three (3) letters of the month and a two (2) digit year. (i.e., 12/JAN/74)

LINE 1:

Item 1 **POPULAR NAME OF DAM:** If (other than the official name of the dam) in common use, enter the name in this space. Leave blank if not applicable.

Item 2 **NAME OF IMPOUNDMENT:** Enter official name of lake or reservoir. Leave blank if reservoir does not have a name.

LINE 2:

Item 3 & 4 **REGION AND BASIN:** Enter two (2) digit numbers for Region and Basin in accordance with Appendix C, ER 18-2-1, Civil Works Information System.

Item 5 **RIVER OR STREAM:** Enter official name of river or stream on which the dam is built. If stream is without name, indicate as tributary to river named, e.g., TR-COLORADO. If off stream, enter name of river plus "OFFSTREAM".

Item 6 **NEAREST DOWNSTREAM CITY-TOWN-VILLAGE:** Enter the nearest downstream city-town-village of such size which can be located on a general map.

Item 7 **DISTANCE FROM DAM:** Enter distance from dam to nearest downstream city-town-village to the nearest mile.

Item 8 **POPULATION:** Enter population of city-town-village given in item 18.

LINE 3:

Item 9 **TYPE OF DAM:** Enter two (2) letter codes, in any order, to describe type of dam.

EARTH = RE BUTTRESS = CB OTHER = OT
ROCKFILL = ER ARCH = VA (Describe "other" in remarks)
GRAVITY = PC MULTI-ARCH = MW

Item 10 **YEAR COMPLETED:** Enter year when the main dam structure was completed and ready for use. If only an approximate year can be determined, note this in remarks.

Item 11 **PURPOSES:** Enter one (1) letter codes that describe the purposes for which the reservoir is used. The order entered should indicate the relative decreasing importance of the project purposes.

IRRIGATION = I NAVIGATION = N DEBRIS CONTROL = D
HYDROELECTRIC = H WATER SUPPLY = S OTHER = O
FLOOD CONTROL = C RECREATION = R (Describe "other" in remarks)

Item 12 **STRUCTURAL HEIGHT:** Enter, to the nearest foot, the structural height of the dam which is defined as: the overall vertical distance from the lowest point of foundation surface to the top of the dam.

Item 13 **HYDRAULIC HEIGHT:** Enter, to the nearest foot, the hydraulic height of the dam which is defined as: the effective height of the dam with respect to the maximum storage capacity, measured from the natural bed of the stream or watercourse at the downstream toe of the barrier, or if it is not across a stream or watercourse, the height from the lowest elevation of the outside limit of the barrier to the maximum storage elevation.

Impounding Capabilities:

Item 14 **MAXIMUM:** Enter the acre feet for maximum storage which is defined as: the total storage space in a reservoir below the maximum attainable water surface elevation, including any surcharge storage.

Item 15 **NORMAL:** Enter the acre feet for normal storage which is defined as: the total storage space in a reservoir below the normal retention level, including dead and inactive storage and excluding any flood control or surcharge storage.

LINE 4:

Item 16 **REMARKS:** Preface remarks with the item number to which it pertains. Example: 22-ORIGINALLY CONSTRUCTED IN 1928, 23-SETTLING BASIN. Only one remark line should be used for PART I remarks.

PART II - INVENTORY OF DAMS IN THE UNITED STATES
(PURSUANT TO PUBLIC LAW 92-667)

FORM APPROVED
OMR NO. 49-3-730011
Reports Control Symbol
DAEN-CWE-17

See reverse side for instructions

1
IDENTITY NUMBER
STATE

1	2	3	4	5	6	7

STATISTICS	CREST		SPILLWAY		VOLUME OF DAM		POWER CAPACITY		NAVIGATION LOCKS							BLANK																				
	LENGTH (ft)	WIDTH (ft)	MAXIMUM DISCHARGE (cfs)	(CV)	INSTALLED (MW)	PROPOSED (MW)	LENGTH (ft)	WIDTH (ft)	LENGTH (ft)	WIDTH (ft)	LENGTH (ft)	WIDTH (ft)	LENGTH (ft)	WIDTH (ft)	LENGTH (ft)		WIDTH (ft)																			
9	10	11	12	13	14	15	16	17	18	19	20	21	22	23	24	25	26	27	28	29	30	31	32	33	34	35	36	37	38	39	40	41	42	43	44	45
9	10	11	12	13	14	15	16	17	18	19	20	21	22	23	24	25	26	27	28	29	30	31	32	33	34	35	36	37	38	39	40	41	42	43	44	45

MISC DATA	OWNER	ENGINEERING BY	CONSTRUCTION BY																																		
8	9	10	11	12	13	14	15	16	17	18	19	20	21	22	23	24	25	26	27	28	29	30	31	32	33	34	35	36	37	38	39	40	41	42	43	44	45
8	9	10	11	12	13	14	15	16	17	18	19	20	21	22	23	24	25	26	27	28	29	30	31	32	33	34	35	36	37	38	39	40	41	42	43	44	45

MISC DATA	DESIGN	CONSTRUCTION	OPERATION	MAINTENANCE																																	
6	9	10	11	12	13	14	15	16	17	18	19	20	21	22	23	24	25	26	27	28	29	30	31	32	33	34	35	36	37	38	39	40	41	42	43	44	45
6	9	10	11	12	13	14	15	16	17	18	19	20	21	22	23	24	25	26	27	28	29	30	31	32	33	34	35	36	37	38	39	40	41	42	43	44	45

MISC DATA	INSPECTION BY	INSPECTION DATE	AUTHORITY FOR INSPECTION																																		
8	9	10	11	12	13	14	15	16	17	18	19	20	21	22	23	24	25	26	27	28	29	30	31	32	33	34	35	36	37	38	39	40	41	42	43	44	45
8	9	10	11	12	13	14	15	16	17	18	19	20	21	22	23	24	25	26	27	28	29	30	31	32	33	34	35	36	37	38	39	40	41	42	43	44	45

REMARKS																																					
8	9	10	11	12	13	14	15	16	17	18	19	20	21	22	23	24	25	26	27	28	29	30	31	32	33	34	35	36	37	38	39	40	41	42	43	44	45
8	9	10	11	12	13	14	15	16	17	18	19	20	21	22	23	24	25	26	27	28	29	30	31	32	33	34	35	36	37	38	39	40	41	42	43	44	45

Item ① TYPE: Enter identify per GENERAL INSTRUCTIONS on PART I.

PART II

LINE 3:

Item ② DESIGN: Enter the digit that most closely represents the hazard potential that could occur to the downstream (D/S) area resulting from failure or mis-operation of the dam or facilities.

CATEGORY	HAZARD POTENTIAL LOSS OF LIFE (Extent of Development)	ECONOMIC LOSS
3 = Low	None expected (No structures for human habitation)	Minimal (Underdeveloped to occasional structure or agriculture)
2 = Significant	Few (No rural communities or urban developments and no more than six small inhabitable structures)	Appreciable (Notable agricultural, industrial or structural)
1 = High	More than few	Incensive (Extensive community, industrial or agricultural)

Item ③ CRITICAL LENGTH: Enter, to the nearest foot, the crest length of the dam which is defined as the total horizontal distance measured along the axis at the elevation of the top of dam between abutments or ends of dam. Note that this includes spillway width, powerhouse sections, and navigation locks where they form a continuous part of the dam water retaining structure. Included spillways, locks, and powerhouses shall not be included.

Spillway:

Item ④ TYPE: Enter the one letter code that applies.

CONTROLLED = C UNCONTROLLED = U NONE = N

Item ⑤ WIDTH: Enter to the nearest foot, the width of the spillway available for discharge, when the reservoir is at its maximum designed water surface elevation.

Item ⑥ MAXIMUM DISCHARGE: Enter the number of cubic feet per second which the spillway is capable of discharging when the reservoir is at its maximum designed water surface elevation.

Volume of Dam:

Item ⑦ VOLUME OF DAM: Enter the total number of cubic yards occupied by the materials used in the dam structure. If volume of separate materials is known, enter in remarks. Include portions of powerhouses, locks and spillways only if integral with the dam and required for structural stability.

Power Capacity:

Item ⑧ INSTALLED: Enter installed capacity in one tenth (1/10) Megawatt as of the report date.

Item ⑨ PROPOSED: Enter the future additional capacity proposed to one tenth (1/10) Megawatt.

Navigation Locks:

Item ⑩ NUMBER: Enter the number of existing navigation locks for the project.

Item ⑪ LENGTH: Enter to the nearest foot the length of the navigation lock.

Item ⑫ WIDTH: Enter to the nearest foot the width of the navigation lock.

Item ⑬ thru ⑭ ENTER LENGTHS AND WIDTHS OF ADDITIONAL LOCKS.

LINE 6:

Item ⑮ OWNER: Enter name of owner. Abbreviate as necessary.
 Item ⑯ ENGINEERING BY: Enter name of organization that engineered the main dam structure. Abbreviate as required.
 Item ⑰ CONSTRUCTION BY: Enter name of construction agency responsible for construction of main structure. Abbreviate as required.

LINE 7:

Regulatory Agency:

Item ⑱ DESIGN: Enter the name of the organization other than the owner having regulatory or approval authority over the design of the dam. If no organization other than the owner has regulatory or approval authority over the design of the dam indicate NONE.

Item ⑲ CONSTRUCTION: Enter the name of the organization other than the owner having regulatory authority or inspection responsibilities over the construction of the dam. If no organization other than the owner has regulatory authority or inspection responsibilities over the construction of the dam indicate NONE.

Item ⑳ OPERATION: Enter the name of the organization other than the owner having regulatory authority, operational control, or surveillance responsibilities over the operation of the dam. If no organization other than the owner has regulatory authority, operational control or surveillance responsibilities over the operation of the dam indicate NONE.

Item ㉑ MAINTENANCE: Enter the name of the organization other than the owner having regulatory authority or inspection or surveillance responsibilities over the maintenance of the dam. If no organization other than the owner has regulatory authority or inspection or surveillance responsibilities over the maintenance of the dam indicate NONE.

LINE 8:

Inspection:

Item ㉒ BY: Enter the name of the organization that performed the last safety inspection. Abbreviate as required. If no inspection has been performed enter NONE.

Item ㉓ DATE: Enter the one (1) or two (2) digits for day, the first three (3) letters of the month and a two (2) digit year when the inspection was performed. If not applicable, leave blank.

Item ㉔ AUTHORITY FOR INSPECTION: Enter the legislative or regulatory authority for performing the inspection indicated in item 53, i.e., P.L., 92-367; Div 3, Water Code, State of Calif; ER 1110-2-100; etc.

LINE 9:

Item ㉕ REMARKS: Preface remarks with the item number to which it pertains. Example. 34-2,500,000 c.y. conc. 475,000 c.y. earthfill. Only one Remarks line should be used for PART II remarks.

INVENTORY OF DAMS IN THE UNITED STATES

OKLAHOMA (CONT'D)
 ATOKA COUNTY (CONT'D)

NAME OF DAM OR IMPROVEMENT	RIVER OR STREAM	TYPE OF DAM	YEAR COMPLETED		PURPOSE	HEIGHT (FT)	MAX CAPACITY (ACRE-FT.)	NEAREST DOWNSTREAM CITY-TOWN-VILLAGE	POPULATION	DIST. FROM DAM (MI.)	OWNER	DIST. FROM DAM (MI.)
			S	R								
ATOKA	NORTH HOGGY CREEK	EARTH	1964	6A		191,000	NONE				OKLAHOMA CITY	03
ATOKA CITY	TR-MUDDY HOGGY	ROCKFILL	1904	S R	2A	192	ATOKA	3,346	2		ATOKA CITY	03
HANNOWSKY	CANEY CREEK	EARTH	1964	I	10	54	CANEY	200	3			03
CANEY CREEK SITE 1	TR-CANEY CREEK	EARTH	1972	C	17	250	CANEY	200	3		CANEY CREEK SITE 1	03
CANEY CREEK SITE 10	TR-CANEY CREEK	EARTH	1967	C	22	1,072	CANEY	200	7		CANEY CREEK SITE 10	03
CANEY CREEK SITE 11	TR-CANEY CREEK	EARTH	1967	C	23	615	CANEY	200	9		CANEY CREEK SITE 11	03
CANEY CREEK SITE 12	TR-CANEY CREEK	EARTH	1972	C	37	1,548	CANEY	200	6		CANEY CREEK SITE 12	03
CANEY CREEK SITE 13	TR-CANEY CREEK	EARTH	1966	C	26	566	CANEY	200	5		CANEY CREEK SITE 13	03
CANEY CREEK SITE 14	TR-CANEY CREEK	EARTH	1966	C	25	188	CANEY	200	3		CANEY CREEK SITE 14	03
CANEY CREEK SITE 2	TR-CANEY CREEK	EARTH	1966	C	24	185	CANEY	200	3		CANEY CREEK SITE 2	03
CANEY CREEK SITE 3	TR-CANEY CREEK	EARTH	1966	C	36	549	CANEY	200	4		CANEY CREEK SITE 3	03
CANEY CREEK SITE 4	TR-LIMESTONE CREEK	EARTH	1966	C	31	332	CANEY	200	6		CANEY CREEK SITE 4	03
CANEY CREEK SITE 6	TR-LIMESTONE CREEK	EARTH	1965	C	28	308	CANEY	200	7		CANEY CREEK SITE 6	03
CANEY CREEK SITE 7	TR-CANEY CREEK	EARTH	1965	C	31	354	CANEY	200	11		CANEY CREEK SITE 7	03
CANEY CREEK SITE 8	TR-CANEY CREEK	EARTH	1965	C	29	481	CANEY	200	8		CANEY CREEK SITE 8	03
CANEY CREEK SITE 9	CANEY CREEK	EARTH	1965	C	35	525	CANEY	200	15		CANEY CREEK SITE 9	03
CORDIS MARTIN NO 1	WARDS CREEK	EARTH	1952	R	26	100	NONE					03
CORDIS MARTIN NO 2	WARDS CREEK	EARTH	1964	R	22	200	NONE					03
DELAWARE CREEK SITE-1	DELAWARE CREEK	EARTH	1964	C	27	207	ATOKA	3,346	1		DELAWARE SITE-1	03
HILLSTRIP	TR-COAL CREEK	EARTH	1930	O R	R	88	ATOKA	3,346	9			03
KATY	TR-NORTH HOGGY	EARTH	1918	R	15	168	NONE					03
KATY RAILROAD	TR-NORTH HOGGY	EARTH	1919	R	25	186	ATOKA	3,346	1			03
KELLY MCFENTIRE	COAL CREEK	EARTH	1954	O	21	100	COALGATE	1,859	10			03
KIOWA KATY CLUB	TR-WARDS CREEK	EARTH	1925	S R	24	1,000	NONE					03
MARTIN	TR-WARDS CREEK	EARTH	1940	R O	18	75	NONE				MARTIN	03
OKLAHOMA WILDLIFE DEPARTMENT	PATAPO CREEK	EARTH	1964	R	50	1,390	FARRIS	100	5			03
REYNOLDS	TR-POTAPO CREEK	EARTH	1940	R O	14	100	NONE				REYNOLDS	03

PURPOSES: I - IRRIGATION C - FLOOD CONTROL S - WATER SUPPLY D - DRAINAGE CONTROL
 H - HYDROELECTRIC N - NAVIGATION R - RECREATION O - OTHER
 HAZARD POTENTIAL: 1 - HIGH 2 - SIGNIFICANT 3 - LOW

INVENTORY OF DAMS OF THE UNITED STATES

OKLAHOMA (CONT'D)
ATAKA COUNTY (CONT'D)

NAME OF DAM OR IMPOUNDMENT	RIVER OR STREAM	TYPE OF DAM	YEAR COMPLETED	PURPOSE	HEIGHT (FT)	MAX CAPACITY (ACRE-FT.)	NEAREST DOWNSTREAM CITY-TOWN-VILLAGE	POPULATION	DIST. FROM DAM (MI)	OWNER	HAZARD POTENTIAL	PURPOSES
SUM PRISON	TR-NORTH BOGGY	EARTH	1934	S	35	720	NONE			3 SUB PRISON	03	
HEAVER COUNTY												
HARRY-4	TR-NORTH CANADIAN	EARTH	1965	O	24	101	NONE					06
HARRY-SARGENT NO 3	COTTONWOOD CREEK	EARTH	1965	O	24	270	NONE					06
CHAMBERS	MEXICO CREEK	EARTH	1964	R	28	900	NONE					06
DELVIN JETT	TR-KIOWA CREEK	EARTH	1968	O	20	105	NONE					06
GATE	HOG CREEK	EARTH	1937	R	15	2,625	NONE					06
GEORGE KIRTEN NO. 2	JACKSON CREEK	EARTH	1959	O	20	100	ALTUS AFB	25,100	3	GEORGE KIRTEN NO. 2	06	
GEORGE KIRTEN NO. 4	JACKSON CREEK	EARTH	1958	O	19	110	ALTUS AFB	25,100	4	GEORGE KIRTEN NO. 4	06	
OKMOMAF 4	TIMBER CREEK	EARTH	1967	O	23	250	NONE					06
204												
RALPH HARRY-1R	TR-NORTH CANADIAN	EARTH	1965	O	20	122	NONE					06
RALPH HARRY-3	TR-NORTH CANADIAN	EARTH	1965	O	30	149	NONE					06
HIFSWIG-1	SPRING CREEK	EARTH	1970	O	22	130	NONE					06
STATE WILDLIFE CONSERVATION	TR-BEAVER CREEK	EARTH	1950	O	27	150	LEFLORE	175	4	STATE WILDLIFE CONSERVATION	06	
XII-10	TR-CIMARRON	EARTH	1950	O	20	79	NONE					06
209												
XII-11	TR-CIMARRON	EARTH	1950	O	36	71	NONE					06
XII-8	TR-CIMARRON	EARTH	1950	O	16	53	NONE					06
XII-9	TR-CIMARRON	EARTH	1950	O	14	68	NONE					06
WICKHAM COUNTY												
HIG KIOWA SITE 3	BIG KIOWA CREEK	EARTH	1953	C	36	827	NONE					06
C F WHITLEDGE	INDIAN CREEK	EARTH	1965	I	26	150	NONE					06
D.C. IMFORD	EAST STARVATION CREEK	EARTH	1962	I	26	160	SAYRE	2,712	17			06
GEORGE GIVENS	TR-TIMBER CREEK	EARTH	1962	I	35	115	DOXEY	20	7			06
JOHN FLUCHS	TR-ELK CREEK	EARTH	1967	I	22	56	SENTINEL	984	34			06
L E THUPMAN	STARVATION CREEK	OTHER	1963	I	6	149	SAYRE	2,712	12			06

PURPOSES: I - IRRIGATION, C - FLOOD CONTROL, S - WATER SUPPLY, D - DEBRIS CONTROL, M - HYDROELECTRIC, N - NAVIGATION, R - RECREATION, O - OTHER

INVENTORY OF DAMS IN THE UNITED STATES

OKLAHOMA (CONT'D)
 RFCKHAM COUNTY (CONT'D)

NAME OF DAM OR IMPROVEMENT	RIVER OR STREAM	TYPE OF DAM	YEAR COMPLETED	PURPOSE	HURR. HEIGHT (FT)	MAX CAPACITY (ACRE-FT.)	NEAREST DOWNSTREAM CITY-TOWN-VILLAGE	POPULATION	DIST. FROM DAM (MI.)	OWNER	HAZARD POTENTIAL	SIGNIFICANT	DAM NO.	RANK
OPAL HOPKINS REID	TR-NORTH FORK RED RIVER	EARTH	1960	I	14	70	NONE							06
OREN	TR-ELK CREEK	EARTH	1960	I	26	74	NONE							06
PHILLIPS	TR-NORTH FORK RED						SAYRE	2,712	13					06
S G MCLAUGHY	TR-STARVATION CREEK	EARTH	1930	I	28	168	SAYRE	2,712	16					06
SANDSTONE CREEK SITE 3	TR-SANDSTONE CREEK	EARTH	1951	C	30	190	NONE							06
SANDSTONE CREEK SITE 4	TR-SANDSTONE CREEK	EARTH	1951	C	40	850	NONE							06
SANDSTONE CREEK SITE 8	TR-SANDSTONE CREEK	EARTH	1951	C	31	133	NONE							06
SANDSTONE CREEK SITE 9	TR-SANDSTONE CREEK	EARTH	1951	C	47	1,221	NONE							06
SANDSTONE CREEK-10A	TR-SANDSTONE	EARTH	1952	C	25	51	NONE							06
SANDSTONE CREEK-10A	TR-SANDSTONE	EARTH	1952	C	34	51	NONE							06
SANDSTONE CREEK-111	TR-SANDSTONE	EARTH	1952	C	31	232	NONE							06
SANDSTONE SITE 10	SANDSTONE CREEK	EARTH	1951	C	42	1,117	NONE							06
SANDSTONE SITE 10-A	SANDSTONE CREEK	EARTH	1951	C	40	955	NONE							06
SANDSTONE SITE 11	TR-SANDSTONE CREEK	EARTH	1951	C	35	237	NONE							06
SANDSTONE SITE 5	TR-SANDSTONE CREEK	EARTH	1951	C	44	1,231	NONE							06
SANDSTONE SITE 6	TR-SANDSTONE CREEK	EARTH	1951	C	21	2,160	HAMMON	677	11					06
T J ALLISON	STARVATION CREEK	EARTH	1963	I C	25	93	SAYRE	2,712	16					06
TIMBER CREEK SITE 1	TR-TIMBER CREEK	EARTH	1962	C	53	2,113	DOXEY	20	2					06
TIMBER CREEK SITE 2	TR-TIMBER CREEK	EARTH	1963	C	36	467	DOXEY	20	3					06
TIMBER CREEK SITE 3	TR-TIMBER CREEK	EARTH	1962	C	42	1,269	DOXEY	20	4					06
TIMBER CREEK SITE 4	TR-TIMBER CREEK	EARTH	1963	C	30	864	DOXEY	20	7					06
TIMBER CREEK SITE 5	TR-TIMBER CREEK	EARTH	1962	C	34	765	DOXEY	20	9					06
TIMBER CREEK SITE 6	TR-TIMBER CREEK	EARTH	1962	C	39	1,156	DOXEY	20	9					06
TIMBER CREEK SITE 7	TIMBER CREEK	EARTH	1963	C	44	2,626	DOXEY	20	6					06
UPPER ELK CREEK SITE 19	TR-ELK CREEK	EARTH	1968	C	24	339	SENTINEL	984	19					06
UPPER ELK CREEK SITE 20	TR-ELK CREEK	EARTH	1968	C	17	272	SENTINEL	984	19					06
UPPER ELK CREEK SITE 22	TR-ELK CREEK	EARTH	1970	C R	54	6,500	SENTINEL	984	26					06

PURPOSES I - IRRIGATION C - FLOOD CONTROL S - WATER SUPPLY D - DEBRIS CONTROL
 H - HYDROELECTRIC N - NAVIGATION R - RECREATION O - OTHER
 HAZARD POTENTIAL 1 - HIGH 2 - SIGNIFICANT 3 - LOW

INVENTORY OF DAMS IN THE UNITED STATES

OKLAHOMA (CONT'D)
 RRYAN COUNTY (CONT'D)

DIST. FROM DAM (MI.)
 24 20
 18 10

NAME OF DAM OR IMPROVEMENT	RIVER OR STREAM	TYPE OF DAM	YEAR COMPLETED	PUR. HEIGHT (FT)	MAX CAPACITY (ACRE-FT.)	NEAREST DOWNSTREAM CITY, TOWN, VILLAGE	POPULATION	DIST. FROM DAM (MI.)	OWNER
SHEPARD	TR-RED RIVER	EARTH	1969 I	15	120	ALRANY	150	15	
107									
VANSICKLE	TR-RED RIVER	EARTH	1960 I	20	80	NONE			
105									
VANSICKLE BROTHERS	TR-RFD RIVER	EARTH	1959 I C	24	760	NONE			
106									
WILLIAMS	TR-BLUE RIVER	EARTH	1970 O	22	250	NONE			
106									
CADDO COUNTY									
AA GRAY	TR-SUGAR CREEK	EARTH	1972 O	28	56	BINGER			AA GRAY
10A									
CHAMPLIN	TR-LITTLE WASHITA	EARTH	1967 I	34	88	NINNEKAW	300	16	
10A									
CITY OF CHICKASHA	TR-SPRING CREEK	EARTH	1958 R S	54	34,500	VERDE			CITY OF CHICKASHA
10A									
COBB CREEK-4	TR-COBB	EARTH	1957 C I	34	1,472	NONE			COBB CREEK 4
10A									
FAST RUNNER-3	FAST RUNNER CREEK	EARTH	1959 C I	29	649	WASHITA	180	10	FAST RUNNER-3
10A									
FORT COBB	POND CREEK	EARTH	1959 I C S R	99	292,500	FORT COBB	722	5	US GOVT
10A									
FORT COBB LATERALS-12	MOG CREEK	EARTH	1972 C I	33	1,190	APACHE	1,421	8	
10A									
FT COBB LATERALS SITE 12	TR-WASHITA	EARTH	1972 C	33	1,190	FORT COBB			FT COBB LAT.
10A									
FT COBB LATERALS SITE 13	TR-WASHITA	EARTH	1972 C	36	407	FORT COBB			FT COBB LAT.
10A									
FT COBB LATERALS SITE 7	TH-WASHITA	EARTH	1972 C	20	473	FORT COBB			FT COBB LAT.
10A									
FT COBB LATERALS SITE 9	TR-WASHITA	EARTH	1972 C	52	325	FORT COBB			FT COBB LAT.
10A									
HORN	CAMP CREEK	EARTH	1968 I	24	96	NONE			
10A									
MURPHY	TR-CACHE CREEK	EARTH	1963 I	13	200	NONE			
113									
MINDERMANN	TR-CACHE CREEK	EARTH	1967 I	15	85	LANTON	74,470	22	
113									
O M ULREY	TR-CACHE CREEK	EARTH	1967 I	18	56	LANTON			O.M. ULREY
1013									
PUBLIC SERVICE COMPANY OF OKLA	TR-LEEPER CREEK	EARTH	1958 O	85	11,400	ANADARKO			PUBLIC SERV CO OKLA
108									
ROBERT FARMER AND MACCAY	TR-WASHITA RIVER	EARTH	1972 O	25	58	FORT COBB			FARME AND MACCAREY
108									
SADDLE MOUNTAIN-3	TR-SADDLE MOUNTAIN CREEK	EARTH	1958 C I	20	1,792	CARNEGIE	1,723	10	SADDLE MOUNTAIN-3
10A									
STARLFY VICKREY	TR-CACHE CREEK	EARTH	1968 R O	20	90	APACHE			STARLFY VICKREY
1013									
SUGAR CREEK-11	TR-SUGAR CREEK	EARTH	1962 I C	31	500	LOOKEBA	165	3	SUGAR CREEK SITE-11
10A									
SUGAR CREEK-14	SUGAR CREEK	EARTH	1963 C I	27	516	RINGER	730	8	SUGAR CREEK SITE-14
10A									

PURPOSES I - IRRIGATION C - FLOOD CONTROL S - WATER SUPPLY D - DEBRIS CONTROL
 H - HYDROELECTRIC N - NAVIGATION R - RECREATION O - OTHER

HAZARD POTENTIAL 1 - HIGH 2 - SIGNIFICANT 3 - LOW

INVENTORY OF DAMS IN THE UNITED STATES

OKLAHOMA (CONT'D)
CADDO COUNTY (CONT'D)

NAME OF DAM OR IMPOUNDMENT	RIVER OR STREAM	TYPE OF DAM	YEAR COMPLETED	PUR. HEIGHT POSE (FT)			MAX CAPACITY (ACRE-FT.)	NEAREST DOWNSTREAM CITY/TOWN/VILLAGE	POPULATION	DIST. FROM DAM (MI.)	OWNER	HAZARD POTENTIAL	PURPOSES	
				C	I	I								
SUGAR CREEK-1R 10A	SUGAR CREEK	EARTH	1963	C	I	29	437	VERDEN	439	7	3	SUGAR CREEK SITE-1B	04	1-1
SUGAR CREEK-2 10A	TR-SUGAR CREEK	EARTH	1967	C	I	46	440	GRACEMONT	424	2	3	SUGAR CREEK SITE-2	04	1-1
SUGAR CREEK-21 10A	TR-SUGAR CREEK	EARTH	1963	C	I	35	1,619	BINGER	730	5	3	SUGAR CREEK SITE-21	04	1-1
SUGAR CREEK-24 10A	TR-SUGAR CREEK	EARTH	1963	C	I	29	1,616	GRACEMONT	424	5	3	SUGAR CREEK SITE-24	04	1-1
SUGAR CREEK-3 10A	SUGAR CREEK	EARTH	1967	C	I	28	861	GRACEMONT	424	4	3	SUGAR CREEK SITE-3	04	1-1
SUGAR CREEK-30 10A	TR-SUGAR CREEK	EARTH	1970	C	I	27	1,733	GRACEMONT	424	7	3	SUGAR CREEK SITE-30	04	1-1
SUGAR CREEK-33 10A	TR-SUGAR CREEK	EARTH	1967	C	I	32	535	GRACEMONT	424	8	3	SUGAR CREEK SITE-33	04	1-1
SUGAR CREEK-36 10A	TR-SUGAR CREEK	EARTH	1967	C	I	30	454	CHICKASHA	14,194	30	3	SUGAR CREEK SITE-36	04	1-1
SUGAR CREEK-3A 10A	TR-SUGAR CREEK	EARTH	1970	C	I	21	185	GRACEMONT	424	6	3	SUGAR CREEK SITE-3A	04	1-1
SUGAR SITE 25 10A	TR-WASHITA	EARTH	1967	C		28	846	GRACEMONT	424	9	3	SUGAR CREEK SITE-25	04	1-1
SUGAR SITE 26 10A	TR-WASHITA	EARTH	1972	C		25	1,355	GRACEMONT	424	10	3	SUGAR CREEK SITE-26	04	1-1
SUGAR SITE 34 10A	TR-WASHITA	EARTH	1964	C		34	137	GRACEMONT	424	4	3	SUGAR CREEK SITE-34	04	1-1
SUGAR SITE 35 10A	TR-WASHITA	EARTH	1970	C		24	237	GRACEMONT	424	2	3	SUGAR CREEK SITE-35	04	1-1
SUGAR SITE 37 10A	TR-WASHITA	EARTH	1967	C		24	323	GRACEMONT	424	7	3	SUGAR CREEK SITE-37	04	1-1
SUGAR SITE 39 10A	TR-WASHITA	EARTH	1962	C		34	183	LOOKEBA	165	2	3	SUGAR CREEK SITE-39	04	1-1
SUGAR SITE-1 10A	TR-WASHITA	EARTH	1970	C		31	523	CHICKASHA	14,194	28	3	SUGAR CREEK SITE-1	04	1-1
SUGAR SITE-10 10A	TR-WASHITA	EARTH	1963	C		42	1,177	BINGER	730	4	3	SUGAR CREEK SITE-10	04	1-1
SUGAR SITE-12 10A	TR-WASHITA	EARTH	1962	C		31	692	LOOKEBA	165	5	3	SUGAR CREEK SITE-12	04	1-1
SUGAR SITE-13 10A	TR-WASHITA	EARTH	1964	C		24	448	LOOKEBA	165	4	3	SUGAR CREEK SITE-13	04	1-1
SUGAR SITE-15 10A	TR-WASHITA	EARTH	1964	C		34	699	BINGER	730	6	1	SUGAR CREEK SITE-15	04	1-1
SUGAR SITE-16 10A	TR-WASHITA	EARTH	1963	C		39	1,663	LOOKEBA	165	6	3	SUGAR CREEK SITE-16	04	1-1
SUGAR SITE-1A 10A	TR-WASHITA	EARTH	1963	C		28	277	LOOKEBA	165	7	3	SUGAR CREEK SITE-1A	04	1-1
SUGAR SITE-20 10A	TR-WASHITA	EARTH	1962	C		47	1,925	BINGER	730	6	3	SUGAR CREEK SITE-20	04	1-1
SUGAR SITE-23 10A	TR-WASHITA	EARTH	1963	C		22	237	BINGER	730	5	3	SUGAR CREEK SITE-23	04	1-1
SUGAR SITE-27 10A	TR-WASHITA	EARTH	1963	C		30	267	LOOKEBA	165	5	3	SUGAR CREEK SITE-27	04	1-1
SUGAR SITE-2A 10A	TR-WASHITA	EARTH	1963	C		41	797	LOOKERA	165	5	3	SUGAR CREEK SITE-2A	04	1-1
SUGAR SITE-29 10A	TR-WASHITA	EARTH	1964	C		36	367	LOOKEBA	165	6	3	SUGAR CREEK SITE-29	04	1-1

PURPOSES 1 - IRRIGATION C - FLOOD CONTROL S - WATER SUPPLY D - DEBRIS CONTROL
H - HYDROELECTRIC N - NAVIGATION R - RECREATION O - OTHER

HAZARD POTENTIAL 1 - HIGH 2 - SIGNIFICANT 3 - LOW

INVENTORY OF DAMS IN THE UNITED STATES

OKLAHOMA (CONT'D)
CADDO COUNTY (CONT'D)

NAME OF DAM OR IMPONEMENT	RIVER OR STREAM	TYPE OF DAM	YEAR COMPLETED	PUR. POSE (FT)	MAX CAPACITY (ACRE-FT.)	NEAREST DOWNSTREAM CITY, TOWN, VILLAGE	POPULATION	DIST. FROM DAM (MI.)	DRAINER	HAZARD POTENTIAL	PURPOSES
SUGAR SITE-3	TR-WASHITA	EARTH	1973	C	343	GRACEMONT	424	7	SUGAR CREEK SITE-3	3-LOW	04
SUGAR SITE-4	TR-SUGAR CREEK	EARTH	1970	C	1,950	GRACEMONT	424	6	SUGAR CREEK SITE-4	3-LOW	04
SUGAR SITE-4A	TR-WASHITA	EARTH	1970	C	1,219	GRACEMONT	424	8	SUGAR CREEK SITE-4A	3-LOW	04
SUGAR SITE-5	TR-WASHITA	EARTH	1970	C	232	GRACEMONT	424	7	SUGAR CREEK SITE-5	3-LOW	04
SUGAR SITE-6	TR-WASHITA	EARTH	1963	C	431	GRACEMONT	424	8	SUGAR CREEK SITE-6	3-LOW	04
SUGAR SITE-7	TR-WASHITA	EARTH	1963	C	578	GRACEMONT	424	11	SUGAR CREEK SITE-7	3-LOW	04
SUGAR SITE-8	TR-WASHITA	EARTH	1963	C	331	BINGER	730	1	SUGAR CREEK SITE-8	3-LOW	04
SUGAR SITE-9	TR-WASHITA	EARTH	1963	C	1,588	BINGER	730	3	SUGAR CREEK SITE-9	3-LOW	04
SUGAR SITE-19	TR-WASHITA	EARTH	1963	C	558	LOOKEBA	165	7	SUGAR CREEK SITE-19	3-LOW	04
SUGAR SITE-22	TR-WASHITA	EARTH	1963	C	1,400	BINGER	730	4	SUGAR CREEK SITE-22	3-LOW	04
SUGAR SITE-41	TR-SUGAR CREEK	EARTH	1963	C I	630	BINGER	730	5	SUGAR CREEK SITE-41	3-LOW	04
TOKAWA CREEK-4	TR-TOKAWA	EARTH	1969	C I	745	GRACEMONT	424	8	TOKAWA CREEK SITE-4	3-LOW	04
WYATT	TR-WASHITA	EARTH	1961	C O	66	FORT CORB RESERVOIR		3	L.R. WYATT	3-LOW	04
ZORISCH	TR-SUGAR CREEK	EARTH	1968	O	50	LOOKEBA	165	5	ZORISCH	3-LOW	04
CANADIAN COUNTY											
HIGGS	TR-COTTONWOOD	EARTH	1972	R	60	GUTHRIE	9,575	24		1-HIGH	06
BROWN-MCCLURE	TR-DEER CREEK	EARTH	1965	O R	50	GUTHRIE				2-SIGNIFICANT	06
BROWN-MCCLURE	TR-DEER CREEK	EARTH	1965	C R	50	SEWARD	75	24	BROWN-MCCLURE	3-LOW	04
CANYON VIEW SITE 1	TR-CANADIAN	EARTH	1973	C	208	NONE			CANYON VIEW SITE 1	3-LOW	06
CANYON VIEW SITE 2	TR-CANADIAN	EARTH	1973	C	354	NONE			CANYON VIEW SITE 2	3-LOW	06
CANYON VIEW SITE-3	TR-CANADIAN	EARTH	1972	C	384	NONE			CANYON VIEW SITE-3	3-LOW	06
CANYON VIEW SITE-4	TR-CANADIAN	EARTH	1972	C	1,018	NONE			CANYON VIEW SITE-4	3-LOW	06
CHEYENNE-ARAPAH AGENCY	TR-CIMARRON	EARTH	1950	R O	125	KINGFISHER	4,042	18	CHEYENNE-ARAPAH AGENCY	3-LOW	06
COTTONWOOD SITE-16	TR-COTTONWOOD	EARTH	1965	C	4,147	GUTHRIE	9,575	26	COTTONWOOD SITE-16	3-LOW	06
COTTONWOOD SITE-17	TR-COTTONWOOD	EARTH	1965	C	1,643	GUTHRIE	9,575	20	COTTONWOOD SITE-17	3-LOW	06
COTTONWOOD SITE-33	TR-COTTONWOOD	EARTH	1966	C	838	GUTHRIE	9,575	25	COTTONWOOD SITE-33	3-LOW	06

PURPOSES: I - IRRIGATION C - FLOOD CONTROL S - WATER SUPPLY D - DEBRIS CONTROL
H - HYDROELECTRIC N - NAVIGATION R - RECREATION O - OTHER

INVENTORY OF DAMS IN THE UNITED STATES

OKLAHOMA (CONT'D)
CANADIAN COUNTY (CONT'D)

LISTED
FOR
D

DATE
FROM
DAM
(MM)

HAZARD
POTENTIAL

NEAREST DOWNSTREAM
CITY-TOWN-VILLAGE

MAX CAPACITY
(ACRE-FT.)

HAUR. HEIGHT
POSE (FT)

YEAR
COM-
PLETED

TYPE OF DAM

RIVER OR STREAM

NAME OF DAM OR IMPROVEMENT

POPULATION

OWNER

NAME OF DAM OR IMPROVEMENT	RIVER OR STREAM	TYPE OF DAM	YEAR COMPLETED	HAUR. HEIGHT POSE (FT)	MAX CAPACITY (ACRE-FT.)	NEAREST DOWNSTREAM CITY-TOWN-VILLAGE	POPULATION	OWNER	HAZARD POTENTIAL	DATE FROM DAM (MM)
CPAIN 206	TR-CANADIAN	EARTH	1964 0	22	85	HYDRO			06	
CYPERT 209	TR-CIMARRON	EARTH	1972 I	27	300	GUTHRIE	9,575		06	24
CYPERT-HOLCOMB-ELI 209	TR-CIMARRON	EARTH	1972 R I	27	300	SEWARD	75	CYPERT-HOLCOMB-ELI	06	14 3
FOUR MILE SITE-1 205	FOUR MILE	EARTH	1966 C R	34	4,392	EL RENO	14,510		06	1
HEADRICK-1 205	TR-NORTH CANADIAN	EARTH	1953 I	18	205	EL RENO	14,510		06	19
KUNNEMAN 209	TR-CIMARRON	EARTH	1960 0	16	75	KINGFISHER	4,042	KUNNEMAN	06	17 3
LAUGHLIN 205	TR-NORTH CANADIAN	EARTH	1955 I	14	125	EL RENO	14,510		06	18
MABERRY 206	TR-CANADIAN	EARTH	1967 0	11	50	UNION CITY		MABERRY	06	3
MATTHEFS 206	TR-CANADIAN	EARTH	1960 0	12	50	UNION CITY			06	
MATTHEFS 206	TR-CANADIAN	EARTH	1960 0	12	50	NONE			06	3
MCCLAIN 209	TR-CIMARRON	EARTH	1969 0	27	100	SEWARD	75	MCCLAIN	06	24 3
MCCLAIN 209	TR-CIMARRON	EARTH	1965 0	16	85	KINGFISHER	4,042	MCCLAIN	06	17 3
MCCLAIN 209	TR-CIMARRON	EARTH	1964 0	16	65	SEWARD	75	MCCLAIN	06	22 3
MCCLAIN 209	TR-CIMARRON	EARTH	1964 0	14	90	GUTHRIE	9,575	MCCLAIN	06	30 3
MCCLAIN-4 209	TR-CIMARRON	EARTH	1965 0	21	100	KINGFISHER	4,042	MCCLAIN	06	18 3
NORTHWOOD LAKE ESTATES 209	TR-DFER CREEK	EARTH	1961 I R	34	2,000	SEWARD	75	NORTHWOOD LAKE ESTATES	06	22 1
WFN 209	TR-CIMARRON	EARTH	1969 0	27	90	KINGFISHER	4,042	REIN	06	20 3
WORBERSON 206	TR-CANADIAN	EARTH	1955 0	20	75	NORMAN	62,000	ROBERSON	06	22 3
ROY STOKES 205	TR-NORTH CANADIAN	EARTH	1956 0	19	60	CALUMET	386	ROY STOKES	06	8 3
SCHULTZ 209	TR-CIMARRON	EARTH	1951 0	16	50	SEWARD	75	SCHULTE	06	24 3
SELECTMAN 209	TR-CIMARRON	EARTH	1958 0	21	100	SEWARD	75	SELECTMAN	06	29 3
SPORTSMAN CLUB 206	TR-CANADIAN	EARTH	1960 R	53	1,000	NONE			06	
TINSLEY 206	TR-CANADIAN	EARTH	1971 I	15	80	EL RENO	14,510		06	18
UNCLE JOHN SITE-11 209	TR-UNCLE JOHN	EARTH	1968 C I	47	1,656	KINGFISHER	4,042	UNCLE JOHN SITE-11	06	14 3
UNCLE JOHN SITE-5 209	TR-UNCLE JOHN	EARTH	1971 C	31	1,207	KINGFISHER	4,042	UNCLE JOHN SITE-5	06	16 3
UNCLE JOHN SITE-6 206	TR-UNCLE JOHN	EARTH	1971 C	41	1,810	KINGFISHER	4,042	UNCLE JOHN SITE-6	06	14 3
UNCLE JOHN SITE-7 209	TR-UNCLE JOHN	EARTH	1968 C I	49	3,485	KINGFISHER	4,042	UNCLE JOHN SITE-7	06	14 3

PURPOSES I - IRRIGATION C - FLOOD CONTROL S - WATER SUPPLY D - DEBRIS CONTROL
M - HYDROELECTRIC N - NAVIGATION R - RECREATION O - OTHER

HAZARD POTENTIAL 1-HIGH 2-SIGNIFICANT 3-LOW

INVENTORY OF DAMS IN THE UNITED STATES

OKLAHOMA (CONT'D)
CANADIAN COUNTY (CONT'D)

DIST. FROM DAM (MI.)
1 2 3 4 5 6

NAME OF DAM OR IMPROVEMENT	RIVER OR STREAM	TYPE OF DAM	YEAR COMPLETED	PUR. POSE (FT)	HEIGHT (FT)	MAX CAPACITY (ACRE-FT.)	NEAREST DOWNSTREAM CITY-TOWN-VILLAGE	POPULATION	DIST. FROM DAM (MI.)							
									1	2	3	4	5	6		
UNCLE JOHN SITE-R	TR-UNCLE JOHN	EARTH	1972	C	45	2,504	KINGFISHER	4,042	15	3	3	3	3	3	UNCLE JOHN SITE	06
UNKNOWN	TR-DEER CREEK	EARTH	1965	O	12	100	SEWARD	75	24	3					UNKNOWN	06
WILSON	TR-CANAIDAN	EARTH	1965	O	50	75	UNION CITY								J.P. WILSON	06
YATFS	TR-CANADIAN	EARTH	1960	O	10	50	NORMAN	62,000	25	2					YATES	06
CARTER COUNTY																
ARMORF ROD AND GUN CLUB-LAKE NO 110A	TR-CADDO CREEK	EARTH	1935	R	25	50	RUSSETT	98	25	3					ARMORF ROD AND GUN CLUB	03
ARM FRANKLIN LAKE 10A	TR-CADDO CREEK	EARTH	1921	O	17	100	RUSSETT	98	26	3					BEN FRANKLIN	03
CADDO-10	TR-CADDO	EARTH	1966	C	25	349	NONE			3					CADDO-10	03
CADDO-11	TR-CADDO	EARTH	1966	C	36	1,743	ARMORE	20,881	14	3					CADDO-11	03
CADDO-12	TR-CADDO	EARTH	1966	C	26	1,974	ARMORE	28,811	8	3					CADDO-12	03
CADDO-13	TR-CADDO	EARTH	1969	C S	55	11,170	ARMORE	20,881	7	3					CADDO-13	03
CADDO-14	TR-CADDO	EARTH	1966	C	23	365	ARMORE	20,881	7	3					CADD/-14	03
CADDO-15	TR-CADDO	EARTH	1966	C	26	266	ARMORE	20,881	14	3					CADDO-15	03
CADDO-16	TR-CADDO	EARTH	1968	C	31	1,142	ARMORE	20,881	12	3					CADDO-16	03
CADDO-17	TR-CADDO	EARTH	1966	C	31	2,458	ARMORE	20,881	10	3					CADDO-17	03
CADDO-18	TR-CADDO	EARTH	1969	C S	50	5,377	ARMORE	20,881	20	3					CADDO-18	03
CADDO-19	TR-CADDO	EARTH	1966	C	33	867	ARMORE	20,881	14	3					CADDO-19	03
CADDO-20	TR-CADDO	EARTH	1966	C	23	1,484	NONE			3					CADDO-20	03
CADDO-21	TR-CADDO	EARTH	1966	C	24	1,516	ARMORE	20,881	16	3					CADDO-20	03
CADDO-22	TR-CADDO	EARTH	1965	C	21	358	ARMORE	20,881	18	3					CADDO 21	03
CADDO-23	TR-CADDO	EARTH	1966	C	22	547	ARMORE	20,881	22	3					CADDO 22	03
CADDO-24	TR-CADDO	EARTH	1965	C	26	802	ARMORE	20,881	20	3					CADDO 23	03
CADDO-25	TR-CADDO	EARTH	1965	C	25	1,014	ARMORE	20,881	20	3					CADDO-24	03
CADDO-27	TR-CADDO	EARTH	1966	C	26	540	ARMORE	20,881	21	3					CADDO 25	03
CADDO-27	TR-CADDO	EARTH	1969	C	71	3,375	ARMORE	20,881	26	3					CADDO-27	03
CADDO-28	TR-CADDO	EARTH	1971	C	48	2,382	GENE AUTRY	120	2	3					CADDO 28	03

HAZARD POTENTIAL 1-HIGH 2-SIGNIFICANT 3-LOW

PURPOSES 1-IRRIGATION 2-FLOOD CONTROL 3-WATER SUPPLY 4-DEBRIS CONTROL 5-HYDROELECTRIC 6-NAVIGATION 7-RECREATION 8-OTHER

INVENTORY OF DAMS IN THE UNITED STATES

OKLAHOMA (CONT'D)
CARTER COUNTY (CONT'D)

15
00
00

NAME OF DAM OR IMPROVEMENT	RIVER OR STREAM	TYPE OF DAM	YEAR COMPLETED	PURPOSE	HEIGHT (FT)	MAX CAPACITY (ACRE-FT.)	NEAREST DOWNSTREAM CITY, TOWN, VILLAGE	POPULATION	DIST. FROM DAM (MI.)	OWNER	HAZARD POTENTIAL	
											1 - HIGH	2 - SIGNIFICANT
CADDO-29	TR-CADDO	EARTH	1965	C	31	464	GENE AUTRY	120	2	3 CADDO 29	03	
CADDO-3	TR-CADDO	EARTH	1968	C	26	1,358	NONE			3 CADDO-3	03	
CADDO-4	TR-CADDO	EARTH	1966	C	31	607	NONE			3 CADDO-4	03	
CADDO-5	TR-CADDO	EARTH	1966	C	36	1,491	NONE			3 CADDO-5	03	
CADDO-6	TR-CADDO	EARTH	1966	C	22	379	NONE			3 CADDO 6	03	
CADDO-7	TR-CADDO	EARTH	1966	C I	45	1,782	NONE			3 CADDO-7	03	
CADDO-7A	TR-CADDO	EARTH	1966	C	30	506	NONE			3 CADDO-7A	03	
CADDO-8	TR-CADDO	EARTH	1966	C	51	2,514	NONE			3 CADDO-8	03	
CADDO-9	TR-CADDO	EARTH	1966	C	22	205	NONE			3 CADDO-9	03	
CARTER-1	TR-WASHITA	EARTH	1960	O	27	125	LAKE TEXOMA			3 CARTER NO.1	03	
CHICKASAW CLUB	TR-SAND CREEK	EARTH	1906	R	30	180	NONE	7		3 CHICKASAW CLUB	03	
CITY OF ARMORE	TR-CADDO CREEK	EARTH	1914	R	25	570	NONE			3 CITY OF ARMORE	03	
CITY OF ARMORE	HICKORY CREEK	GRAVITY	1923	S R	39	1,534	WOODFORD	50	2	3 CITY OF ARMORE	03	
CITY OF ARMORE	TR-CADDO CREEK	EARTH	1910	R	35	770	NONE			3 CITY OF ARMORE	03	
GODDARD RANCH	TR-WASHITA	EARTH	1960	O I	39	700	BAUM	30	7	3 GODDARD RANCH NO. 2	03	
GODDARD RANCH	TR-WASHITA RIVER	EARTH	1934	R O	24	100	BAUM			3 GODDARD RANCH	03	
MCKOWN	TR-WASHITA	EARTH	1965	O	17	60	NONE			3 JIM MCKOWN	03	
MCKOWN	TR-WASHITA	EARTH	1965	I O	18	60	GENE AUTRY				03	
NORLE - SEA CATTLE CO.	TR-CADDO CREEK	EARTH	1934	R O	130	75	TISHOMINGO	2,663	39	3 NORLE SEA CATTLE CO.	01	
NORLE - SEA CATTLE CO.	TR-CADDO CREEK	EARTH	1935	R O	17	60	RUSSETT	98	25	3 NORLE SEA CATTLE CO.	03	
NORLE-SEA CATTLE CO.	TR-CADDO CREEK	EARTH	1923	O R	14	275	TISHOMINGO	2,663	40	3 NORLE	03	
SANTA FE H.R. CO.	TR-SAND CREEK	EARTH	1898	R	17	60	ARMORE	20,981	1	3 SANTA FE RR	03	
SEA CATTLE CO	TR-CADDO CREEK	EARTH	1946	O	11	272	TISHOMINGO	2,663	39	3 NORLE SEA CATTLE CO.	03	
WILDMORSE SITE-10	TR-WILDMORSE CREEK	EARTH	1963	C	36	499	ALPERS	40	1	3 WILDMORSE	03	
WILDMORSE SITE-11	TR-WILDMORSE CREEK	EARTH	1963	C	47	1,426	DAVIS	2,223	15	3 WILDMORSE SITE-10	03	
WILDMORSE SITE-9	TR-WILDMORSE CREEK	EARTH	1963	C	42	1,215	DAVIS	2,223	14	3 WILDMORSE SITE-11	03	

PURPOSES: I - IRRIGATION C - FLOOD CONTROL S - WATER SUPPLY D - DEBRIS CONTROL
H - HYDROELECTRIC N - NAVIGATION R - RECREATION O - OTHER

INVENTORY OF DAMS IN THE UNITED STATES

OKLAHOMA (CONT'D)
CHEROKEE COUNTY

NAME OF DAM OR IMPROVEMENT	RIVER OR STREAM	TYPE OF DAM	YEAR COMPLETED	PUR. COM. POSE	HEIGHT (FT)	MAX CAPACITY (ACRE-FT.)	NEAREST DOWNSTREAM CITY TOWN-VILLAGE	POPULATION	DIST. FROM DAM (MI.)	OWNER	DIST. FROM DAM (MI.)	OWNER
FOURTEEN MILE SITE-1	FOURTEEN MILE CREEK	EARTH	1968	C	33	1,087	MOODYS	40	3	3	FOURTEEN MILE	02
FOURTEEN MILE SITE-2	FOURTEEN MILE CREEK	EARTH	1968	C	31	453	NONE			3	FOURTEEN MILE	02
MOGERS JIMMY	TR-FOURTEEN MILE CREEK	EARTH	1935	R O	15	75	FORT GIRSON RESERVOIR			3	JIMMY ROGERS	02
TENKILLER FERRY LAKE	ILLINOIS RIVER	EARTH	1953	C H	187	1,230,800	GORE	480	7	1	CORPS OF ENGINEERS	02
CHOCTAW COUNTY												
HUGO LAKE	KIAMICHI RIVER	EARTH	1971	C S R O	86	966,500	SAWYER	50		1	CORPS OF ENGINEERS	03
JERRY CRAFT	TR-CLEAR BOGGY	EARTH	1940	O	23	100	NONE			3	JERRY CRAFT	03
JERRY CRAFT	TR-RED RIVER	EARTH	1960	O	23	100	NONE			3	JERRY CRAFT	03
MURRAY	TR-NORTH FORK CREEK	EARTH	1940	O	18	75	SAWYER			3	MURRAY	03
WYMOND GARY	GATES CREEK	EARTH	1955	R	45	2,900	NONE					
SCHOOLES	TR-KIAMICHI	EARTH	1966	R	25	257	SAWYER	175	9	3	SCHOOLES	03
CIMARRON COUNTY												
CIMARRON FEEDERS	TR-NORTH CANADIAN	EARTH	1972	O C	29	93	NONE					
CLAWK	CANYON BRANCH	EARTH	1926	I O	16	63	NONE					
FLTING	CARRIZO	EARTH	1957	R	40	1,978	NONE					
GALFR	TR-CIMARRON	EARTH	1972	C O	10	65	NONE					
TUCKER	BLACKSMITH CANYON	EARTH	1937	I R	22	735	NONE					
TUCKER	TR-BLACKSMITH CANYON	EARTH	1936	I	45	750	NONE			3	TUCKER	06
CLEVELAND COUNTY												
ADAIR	TR-LITTLE RIVER	EARTH	1955	O R	18	60	NONE					
HALLARD	TR-LITTLE RIVER	EARTH	1856	O R	17	70	NONE					
HARTON-1	TR-CANADIAN	EARTH	1950	O R	15	89	NORMAN	52,117	14			
HARTON-2	TR-CANADIAN	EARTH	1952	O R	14	66	NORMAN	52,117	14			
MITCHANAN	TR-CANADIAN	EARTH	1961	O	14	100	NORMAN	52,117	15			

PURPOSES: I - IRRIGATION S - FLOOD CONTROL B - WATER SUPPLY D - DEBRIS CONTROL
H - HYDROELECTRIC N - NAVIGATION R - RECREATION O - OTHER

HAZARD POTENTIAL 1 - HIGH 2 - SIGNIFICANT 3 - LOW

INVENTORY OF DAMS IN THE UNITED STATES

OKLAHOMA (CONT'D)
CLEVELAND COUNTY (CONT'D)

NAME OF DAM OR IMPOUNDMENT	RIVER OR STREAM	TYPE OF DAM	YEAR COMPLETED	PUR. HEIGHT (FT)	MAX CAPACITY (ACRE-FT.)	NEAREST DOWNSTREAM CITY-TOWN-VILLAGE	POPULATION	DIST. FROM DAM (MI.)	OWNER	HAZARD POTENTIAL	PURPOSES
C H MOSIER 20A	TR-LITTLE RIVER	EARTH	1960 R	17	50	LAKE THUNDRBIRD			3 C.B. MOSIER	1	1- IRRIGATION 2- FLOOD CONTROL 3- WATER SUPPLY 4- RECREATION
CENTRAL STATE HOSPITAL 20A	TR-LITTLE RIVER	EARTH	1936 R	17	50	FRANKLIN			3 CENTRAL STATE HOSPITAL	1	1- IRRIGATION 2- FLOOD CONTROL 3- WATER SUPPLY 4- RECREATION
CITY OF OKLAHOMA CITY 20A	TR-EAST ELM CREEK	EARTH	1963 S R	90	100,000	FRANKLIN			3 OKLAHOMA CITY	1	1- IRRIGATION 2- FLOOD CONTROL 3- WATER SUPPLY 4- RECREATION
CRYSTAL LAKE 20A	TR-LITTLE RIVER	EARTH	1956 R	13	100	FRANKLIN			3 CRYSTAL LAKE TULL	1	1- IRRIGATION 2- FLOOD CONTROL 3- WATER SUPPLY 4- RECREATION
D BLANKENSHIP 20A	TR-CANADIAN RIVER	EARTH	1965 O	7	50	NORMAN			3 BLANKENSHIP	1	1- IRRIGATION 2- FLOOD CONTROL 3- WATER SUPPLY 4- RECREATION
DAHLGREN 20A	SPRING	EARTH	1952 R	13	231	NONE					1- IRRIGATION 2- FLOOD CONTROL 3- WATER SUPPLY 4- RECREATION
DECKER 20A	TR-LITTLE RIVER	EARTH	1959 O	20	110	NONE					1- IRRIGATION 2- FLOOD CONTROL 3- WATER SUPPLY 4- RECREATION
DRAPER 20A	EAST ELM CREEK	EARTH	1962 S R	90	100,000	NONE					1- IRRIGATION 2- FLOOD CONTROL 3- WATER SUPPLY 4- RECREATION
DYCUS 20A	TR-HOG CREEK	EARTH	1965 I O	10	100	NONE					1- IRRIGATION 2- FLOOD CONTROL 3- WATER SUPPLY 4- RECREATION
GWIDER 20A	TR-CANADIAN	EARTH	1971 O	20	100	LEXINGTON	1,516	4			1- IRRIGATION 2- FLOOD CONTROL 3- WATER SUPPLY 4- RECREATION
KITCHEN 20A	ELM CREEK	EARTH	1940 R	24	400	NONE					1- IRRIGATION 2- FLOOD CONTROL 3- WATER SUPPLY 4- RECREATION
LANDSAW 20A	TR-LITTLE RIVER	EARTH	1955 O	17	106	NONE					1- IRRIGATION 2- FLOOD CONTROL 3- WATER SUPPLY 4- RECREATION
LITTLE 20A	TR-LITTLE RIVER	EARTH	1955 O	14	96	NONE					1- IRRIGATION 2- FLOOD CONTROL 3- WATER SUPPLY 4- RECREATION
LOUIS HARTON 20A	TR-HOG CREEK	EARTH	1950 R	24	200	LAKE THUNDRBIRD					1- IRRIGATION 2- FLOOD CONTROL 3- WATER SUPPLY 4- RECREATION
MEMORIAL CEMETERY 20A	TR-LITTLE RIVER	EARTH	1953 H I	20	625	NONE					1- IRRIGATION 2- FLOOD CONTROL 3- WATER SUPPLY 4- RECREATION
MOSIER 20A	TR-LITTLE RIVER	EARTH	1952 O R	14	70	NONE					1- IRRIGATION 2- FLOOD CONTROL 3- WATER SUPPLY 4- RECREATION
MUSSELL SHOLES 20A	TR-CANADIAN RIVER	EARTH	1945 R	12	50	NORMAN			3 MUSSELL SHOLES	1	1- IRRIGATION 2- FLOOD CONTROL 3- WATER SUPPLY 4- RECREATION
NORMAN 20A	LITTLE RIVER	EARTH	1965 C S	96	367,500	LITTLE AXE	40	1	3 US GOVT	1	1- IRRIGATION 2- FLOOD CONTROL 3- WATER SUPPLY 4- RECREATION
ODOM 20A	TR-CANADIAN	EARTH	1954 O R	18	200	NORMAN	52,117	16			1- IRRIGATION 2- FLOOD CONTROL 3- WATER SUPPLY 4- RECREATION
OSBORNE-1 20A	TR-CANADIAN	EARTH	1943 R O	14	85	NORMAN	52,117	15			1- IRRIGATION 2- FLOOD CONTROL 3- WATER SUPPLY 4- RECREATION
OSBORNE-2 20A	TR-CANADIAN	EARTH	1956 R O	19	250	NORMAN	52,117	14			1- IRRIGATION 2- FLOOD CONTROL 3- WATER SUPPLY 4- RECREATION
OUTDOOR LIFE CLUB 20A	TR-CANADIAN	EARTH	1954 R	15	100	NORMAN	52,117	16			1- IRRIGATION 2- FLOOD CONTROL 3- WATER SUPPLY 4- RECREATION
PAGE 20A	TR-CANADIAN	EARTH	1956 O	16	75	NONE					1- IRRIGATION 2- FLOOD CONTROL 3- WATER SUPPLY 4- RECREATION
REUEL MULLENIX 20A	TR-RUCKHEAD CREEK	EARTH	1932 R	13	65	CORBET			3 REUEL MULLENIX	1	1- IRRIGATION 2- FLOOD CONTROL 3- WATER SUPPLY 4- RECREATION
REYNOLDS LAKE 20A	TR-LAKE THUNDRBIRD	EARTH	1956 R	9	200	LITTLE AXE SCHOOL			3 REYNOLDS	1	1- IRRIGATION 2- FLOOD CONTROL 3- WATER SUPPLY 4- RECREATION
STOUT 20A	TR-CANADIAN	EARTH	1945 O	16	60	PURCELL	4,076	10			1- IRRIGATION 2- FLOOD CONTROL 3- WATER SUPPLY 4- RECREATION
SWINNEY 20A	TR-LITTLE RIVER	EARTH	1955 O R	20	160	NONE					1- IRRIGATION 2- FLOOD CONTROL 3- WATER SUPPLY 4- RECREATION

PURPOSES: 1 - IRRIGATION, 2 - FLOOD CONTROL, 3 - WATER SUPPLY, 4 - RECREATION, 5 - HYDROELECTRIC, 6 - NAVIGATION, 7 - DEBRIS CONTROL, 8 - OTHER. HAZARD POTENTIAL: 1 - HIGH, 2 - SIGNIFICANT, 3 - LOW.

INVENTORY OF DAMS IN THE UNITED STATES

OKLAHOMA (CONT'D)
CLEVELAND COUNTY (CONT'D)

NAME OF DAM OR IMPROVEMENT	RIVER OR STREAM	TYPE OF DAM	YEAR COMPLETED	PUR. POSE	HEIGHT (FT)	MAX CAPACITY (ACRE-FT.)	NEAREST DOWNSTREAM CITY-TOWN-VILLAGE	POPULATION	DIST. FROM DAM (MI.)	OWNER	PURPOSES	HAZARD POTENTIAL
WEAVER	TR-CANADIAN	EARTH	1949	0	25	50	PURCELL	4,076	10			04
WOODS	TR-LITTLE RIVER	EARTH	1958	0 R	22	120	NONE					04
COAL COUNTY												
CANEY COON SITE-2	COON CREEK	EARTH	1963	S C	40	8,501	COALGATE	1,859	2	3	CANEY COON SITE 2	03
CANEY-COON SITE-2	TR-CANEY CREEK	EARTH	1965	C S	46	8,501	COALGATE	1,859	4	3	CANEY COON SITE-2	03
COOK AND MCINTIRE	TR-WASHITA	EARTH	1940	R O	11	60	DAVIS	2,223	10	3	COOK AND MCINTIRE	03
JOE MAYES	TR-LEADER CREEK	EARTH	1968	0	16	122	TUPELO	485	8	3	JOE MAYES	03
LEADER MIDDLE CLEAR BOGGY SITE 2	TR-CLEAR BOGGY	EARTH	1964	C	21	278	NONE			3	MIDDLE CLEAR BOGGY 2	03
LEADER MIDDLE CLEAR BOGGY SITE 2	TR-CLEAR BOGGY	EARTH	1962	C	23	286	OLNEY	75	14	3	MIDDLE CLEAR SITE 29	03
LEADER MIDDLE CLEAR BOGGY SITE 2	TR-CLEAR BOGGY	EARTH	1965	C	23	487	OLNEY	75	4	3	MIDDLE CLEAR BOGGY 9	03
LEADER MIDDLE CLEAR BOGGY SITE 9	TR-CLEAR BOGGY	EARTH	1967	C	20	500	OLNEY	75	8	3	MIDDLE CLEAR BOGGY 10	03
LEADER MIDDLE CLEAR BOGGY SITE 10	TR-CLEAR BOGGY	EARTH	1964	C	22	302	OLNEY	75	2	3	MIDDLE CLEAR BOGGY 6	03
LEADER MIDDLE CLEAR BOGGY SITE 6	TR-CLEAR BOGGY	EARTH	1965	C	20	305	OLNEY	75	2	3	MIDDLE CLEAR BOGGY 6	03
LEADER MIDDLE CLEAR BOGGY SITE 5	TR-CLEAR BOGGY	EARTH	1964	C	22	334	NONE			3	MIDDLE CLEAR BOGGY 5	03
LEADER MIDDLE CLEAR BOGGY SITE 4	TR-CLEAR BOGGY	EARTH	1965	C	28	622	OLNEY	75	12		MIDDLE CLEAR BOGGY 4	03
LEADER MIDDLE CLEAR BOGGY SITE 13	TR-CLEAR BOGGY	EARTH	1965	C	22	958	OLNEY	75	15	3	MIDDLE CLEAR SITE 13	03
LEADER MIDDLE CLEAR BOGGY SITE 16	TR-CLEAR BOGGY	EARTH	1965	C	24	841	OLNEY	75	14	3	MIDDLE CLEAR SITE 16	03
LEADER MIDDLE CLEAR BOGGY SITE 14	TR-CLEAR BOGGY	EARTH	1965	C	24	271	OLNEY	75	16	3	MIDDLE CLEAR SITE 14	03
LEADER MIDDLE CLEAR BOGGY SITE 15	TR-CLEAR BOGGY	EARTH	1965	C	28	622	NONE			3	MIDDLE CLEAR CLEAR-SITE-15	03
LEADER MIDDLE CLEAR BOGGY SITE 13	TR-CLEAR BOGGY	EARTH	1963	C	23	287	OLNEY	75	10	3	MIDDLE CLEAR SITE 13	03
LEADER MIDDLE CLEAR BOGGY SITE 11	TR-CLEAR BOGGY	EARTH	1965	C	23	369	OLNEY	75	9	3	MIDDLE CLEAR SITE 11	03
LEADER MIDDLE CLEAR BOGGY SITE 35	TR-CLEAR BOGGY	EARTH	1963	C	25	253	OLNEY	75	6	3	MIDDLE CLEAR SITE 35	03
LEADER MIDDLE CLEAR BOGGY SITE 36	TR-CLEAR BOGGY	EARTH	1964	C	24	579	OLNEY	MK	4	3	MIDDLE CLEAR SITE 36	03
LEADER MIDDLE CLEAR BOGGY SITE 39	TR-CLEAR BOGGY	EARTH	1971	C	24	390	NONE			3	MIDDLE CLEAR SITE 39	03
LEADER MIDDLE CLEAR BOGGY SITE 41	TR-CLEAR BOGGY	EARTH	1962	C	27	964	OLNEY	75	14	3	MIDDLE CLEAR CLEAR-SITE-41	03
LEADER MIDDLE CLEAR BOGGY SITE 28	TR-CLEAR BOGGY	EARTH	1963	C	19	368	OLNEY	75	10	3	MIDDLE CLEAR SITE 28	03
LEADER MIDDLE CLEAR BOGGY SITE 33	TR-CLEAR BOGGY	EARTH	1963	C	19	368	OLNEY	75	10	3	MIDDLE CLEAR SITE 33	03

PURPOSES 1 - IRRIGATION C - FLOOD CONTROL S - WATER SUPPLY D - DEBRIS CONTROL
 M - HYDROELECTRIC N - NAVIGATION R - RECREATION O - OTHER

HAZARD POTENTIAL 1-HIGH 2-SIGNIFICANT 3-LOW

INVENTORY OF DAMS IN THE UNITED STATES

OKLAHOMA (CONT'D)
COAL COUNTY (CONT'D)

NAME OF DAM OR IMPOUNDMENT	RIVER OR STREAM	TYPE OF DAM	YEAR COMPLETED	PUR. HEIGHT (FT)	MAX. CAPACITY (ACRE-FT.)	NEAREST DOWNSTREAM CITY, TOWN, VILLAGE	POPULATION	DIST. FROM DAM (MI.)	OWNER	HAZARD POTENTIAL	PURPOSES
LEADER MIDDLE CLEAR ROGGY SITE 34 104	TR-CLEAR ROGGY	EARTH	1971	C	2,091	OLNEY	75	9	MIDDLE CLEAR SITE 34	03	I
LEADER MIDDLE CLEAR ROGGY SITE 42 104	TR-CLEAR ROGGY	EARTH	1971	C	270	NONE			MIDDLE CLEAR SITE 42	03	I
LEADER MIDDLE CLEAR ROGGY SITE 43 104	TR-CLEAR ROGGY	EARTH	1964	C	425	NONE			MIDDLE CLEAR SITE 43	03	I
LEADER MIDDLE CLEAR ROGGY SITE 50 104	TR-CLEAR ROGGY	EARTH	1971	C	1,687	NONE			MIDDLE CLEAR SITE 50	03	I
UPPER CLEAR ROGGY SITE 9 104	TR-MUDDY ROGGY	EARTH	1968	O I	122	COALGATE	1,859	20	MAYES	03	I
	TR-CLEAR ROGGY	EARTH	1961	C	2,616	OLNEY	75	12	UPPER CLEAR ROGGY SITE 9	03	I
COMANCHE COUNTY											
WINDFILL 1012	TR-WHISKY CREEK	EARTH	1966	O	68	STERLING	675	5	WALTER BIRDWELL	04	I
MOHL 1013	TR-WEST CACHE CREEK	EARTH	1971	O	100	FAXON	121	4	ROHL	04	I
QUANTIFY 112	TR-REAVER CREEK	EARTH	1963	I O	234	STERLING	675	2		04	I
WINDFILL LAKE	PANTHER CREEK	GRAVITY	1933	R	64	CACHE	1,106	7	US FISH & WILDLIFE	04	I
CADDU LAKE	HEADQUARTERS CREEK	GRAVITY	1934	R	144	FAXON	121	25	US FISH & WILDLIFE	04	I
CARSON 113	TR-CACHE CREEK	EARTH	1966	I O	70	FAXON	121	12		04	I
CRATER 113	CRATER CREEK	EARTH	1931	R	78	CACHE	1,106	5		04	I
DIV. OF WILDLIFE US DEPT. OF INTER 113	TR-PANTHER CREEK	GRAVITY	1934	R	900	NONE			DIV OF WILDLIFE US INTER	04	I
ELLSWORTH 113	CACHE CREEK	EARTH OTHER	1960	S R	50,000	LAWTON	74,470	10	ELLSWORTH	04	I
ENGINEER LAKE	TR-BLUE REAVER CREEK	EARTH	1970	R	80	NONE			US ARMY FORT SILL	04	I
FRENCH 113	TR-CACHE CREEK	OTHER	1935	R	420	CACHE	1,106	8		04	I
GAMMA LAKE 113	DEER CREEK	ROCKFILL	1936	R	1,405	CACHE	1,106	13	US FISH & WILDLIFE	04	I
JININGS 113	PERSIMMON CREEK	EARTH	1967	I O	75	COOKIE TOWN	10	18		04	I
JOHNSON 113	BLUE VEAVER	GRAVITY OTHER	1939	R	1,350	LAWTON	74,470	13		04	I
KEICH LAKE	BLUE REAVER CREEK	GRAVITY	1927	S R	160	NONE			US ARMY	04	I
KIOWA LAKE 113	WEST CACHE CREEK	ROCKFILL	1936	R	80	CACHE	1,106	12	US FISH & WILDLIFE	04	I
LAWTONKA 113	MEDICINE CREEK	GRAVITY	1954	S R	63,240	LAWTON	74,470	9	LAWTONKA	04	I
LESLIE 113	TR-REAVER	EARTH	1967	I O	70	STERLING	675	2		04	I
LOST LAKE 112	WEST CACHE CREEK	OTHER	1925	H	92	CACHE	1,106	6	US FISH & WILDLIFE	04	I

PURPOSES I - IRRIGATION C - FLOOD CONTROL S - WATER SUPPLY D - DEBRIS CONTROL
H - HYDROELECTRIC N - NAVIGATION R - RECREATION O - OTHER

INVENTORY OF DAMS IN THE UNITED STATES

OKLAHOMA (CONT'D)
COMANCHE COUNTY (CONT'D)

DAM NAME	RIVER OR STREAM	TYPE OF DAM	YEAR COMPLETED	RUR. POSE	RUR. HEIGHT (FT)	MAX CAPACITY (ACRE-FT.)	NEAREST DOWNSTREAM CITY-TOWN-VILLAGE	POPULATION	DIST. FROM DAM (MI.)	OWNER	PURPOSES	HAZARD POTENTIAL	
												1-HIGH	2-SIGNIFICANT
1	TR-CACHE CREEK	EARTH	1951	R	23	336	LAWTON	77,500	4	3	US ARMY	04	
PARKER 113	QUANAH	OTHER GRAVITY	1935	R	45	2,340	CACHE	1,106	5			04	
PETERS 113	SPRING CREEK	EARTH	1966	I O	1R	125	FAXON	121	4			04	
POST OAK LAKE	HEADQUARTERS CREEK	ARCH	1935	R	36	73	FAXON	121	23		US FISH & WILDLIFE	04	
RUSH 113	BLUE REAVER CREEK	OTHER	1935	R	35	1,155	LAWTON	74,470	13			04	
THOMAS 113	LITTLE MEDICINE CREEK	EARTH	1939	R S	90	14,000	LAWTON	74,470	8			04	
TREASURE LAKE 113	TR-SANDY CREEK	EARTH	1940	O R	12	501	INDIAHOMA	434	1	1		04	
U.S. ARMY 113	WEST CACHE CREEK	ROCKFILL	1935	S R	36	450	CACHE	1,106	6			04	
U.S. ARMY 113	WRATTAN CRFEK	EARTH	1952	R	25	1,500	LAWTON	74,470	4			04	
UNITY 113	TR-CACHE CREEK	EARTH	1972	C S	12	322	COOKIETOWN	10	22			04	
WHITE 112	COTTONWOOD	EARTH	1967	I O	20	142	MOUNTAIN PARK	458	5			04	
WILSON-3 113	TR-WEST CACHE	EARTH	1972	O	14	60	COOKIETOWN	10	28			04	
COTTON COUNTY													
TEMPLE 113	CACHE CREEK OFFSTREAM	EARTH	1935	S	14	325	NONE					03	
TULLYS 1014	TR-RED RIVER	EARTH	1964	I	14	100	NONE			3	TULLIS	03	
WALTERS 113	LITTLE SNAKE CREEK	EARTH	1936	S R	31	2,620	WALTERS	2,611	2			03	
CRAIG COUNTY													
FASTERN OKLAHOMA HOSPITAL 216	BULL-CREEK	EARTH	1937	S R	16	336	VINITA	5,847	4			02	
SNEDDEN RANCH 2015	TR-BIG CREEK	OTHER EARTH	1960	O R	16	100	NONE			3	SNEDDEN	02	
CHEEK COUNTY													
BRISTON 207	TR-DFEP FORK	EARTH	1932	R	19	245	SLICK	171	11			02	
MEYBURN LAKE	POLECAT CREEK	EARTH	1950	C O	66	57,300	DELLYVILLE	685	2	1	CORPS OF ENGINEERS	02	
FELLYVILLE 204	TR-POLECAT	EARTH	1933	R	27	104	SAPULPA	14,225	18			02	
LITTLE DEEP FORK SITE 207	TR-LITTLE DEEP FORK	EARTH	1972	C	30	248	EDNA	25	6	3	LITTLE DEEP FORK SITE	02	

PURPOSES I - IRRIGATION C - FLOOD CONTROL S - WATER SUPPLY D - DEBRIS CONTROL
 H - HYDROELECTRIC N - NAVIGATION R - RECREATION O - OTHER
 HAZARD POTENTIAL 1-HIGH 2-SIGNIFICANT 3-LOW

INVENTORY OF DAMS IN THE UNITED STATES



OKLAHOMA (CONT'D)
CHEEK COUNTY (CONT'D)

NAME OF DAM OR IMPROVEMENT	RIVER OR STREAM	TYPE OF DAM	YEAR COMPLETED	PUR. POSE	HEIGHT (FT)	MAX CAPACITY (ACRE FT.)	NEAREST DOWNSTREAM CITY, TOWN, VILLAGE	POPULATION	DIST FROM DAM (MI)	OWNER	HAZARD POTENTIAL
LITTLE DEEP FORK SITE 207	TR-LITTLE DEEP FORK	EARTH	1960	C	15	163	SLICK	171	7	LITTLE DEEP FORK SITE 39	02
LITTLE DEEP FORK SITE 207	TR-LITTLE DEEP FORK	EARTH	1960	C	22	228	SLICK	171	14	LITTLE DEEP FORK SITE 30	02
LITTLE DEEP FORK SITE 207	TR-LITTLE DEEP FORK	EARTH	1960	C	16	183	NFWAY	30	4	LITTLE DEEP FORK SITE 42	02
LITTLE DEEP FORK SITE 207	TR-LITTLE DEEP FORK	EARTH	1960	C	22	1,251	SLICK	171	14	LITTLE DEEP FORK SITE 29	02
LITTLE DEEP FORK SITE 207	TR-LITTLE DEEP FORK	EARTH	1972	C	27	400	SLICK	171	7	LITTLE DEEP FORK SITE 58A	02
LITTLE DEEP FORK SITE 207	TR-LITTLE DEEP FORK	EARTH	1960	C	14	199	SLICK	171	5	LITTLE DEEP FORK SITE 41	02
LITTLE DEEP FORK SITE 207	TR-LITTLE DEEP FORK	EARTH	1960	C	13	375	NONE		3	LITTLE DEEP FORK SITE 28	02
LITTLE DEEP FORK SITE 207	TR-LITTLE DEEP FORK	EARTH	1961	C	21	234	SLICK	171	1	LITTLE DEEP FORK SITE 46	02
LITTLE DEEP FORK SITE 207	TR-LITTLE DEEP FORK	EARTH	1961	C	15	195	SLICK	171	14	LITTLE DEEP FORK SITE 27	02
LITTLE DEEP FORK SITE 207	TR-LITTLE DEEP FORK	EARTH	1967	C	38	1,582	NFWAY	30	4	LITTLE DEEP FORK SITE 38	02
LITTLE DEEP FORK SITE 207	TR-LITTLE DEEP FORK	EARTH	1960	C	16	109	ARISTOW	4,653	3	LITTLE DEEP FORK SITE 35	02
LITTLE DEEP FORK SITE 207	TR-LITTLE DEEP FORK	EARTH	1961	C	21	661	NONE		3	LITTLE DEEP FORK SITE 37	02
LITTLE DEEP FORK SITE 207	TR-LITTLE DEEP FORK	EARTH	1960	C	14	93	DEPEW	739	5	LITTLE DEEP FORK SITE 16	02
LITTLE DEEP FORK SITE 207	TR-LITTLE DEEP FORK	EARTH	1961	C	19	585	DEPEW	739	6	LITTLE DEEP FORK SITE 15	02
LITTLE DEEP FORK SITE 207	TR-LITTLE DEEP FORK	EARTH	1964	C	24	470	EDNA	25	1	LITTLE DEEP FORK SITE 53	02
LITTLE DEEP FORK SITE 207	TR-LITTLE DEEP FORK	EARTH	1960	C	18	144	SLICK	171	12	LITTLE DEEP FORK SITE 32	02
LITTLE DEEP FORK SITE 207	TR-LITTLE DEEP FORK	EARTH	1960	C	17	236	EDNA	25	4	LITTLE DEEP FORK SITE 49	02
LITTLE DEEP FORK SITE 207	TR-LITTLE DEEP FORK	EARTH	1964	C	20	598	ARISTOW	4,653	4	LITTLE DEEP FORK SITE 36	02
LITTLE DEEP FORK SITE 207	TR-LITTLE DEEP FORK	EARTH	1960	C	16	237	DEPEW	739	7	LITTLE DEEP FORK SITE 14	02
LITTLE DEEP FORK SITE 207	TR-LITTLE DEEP FORK	EARTH	1960	C	18	422	SLICK	171	6	LITTLE DEEP FORK SITE 40	02
LITTLE DEEP FORK SITE 207	TR-LITTLE DEEP FORK	EARTH	1960	C	22	360	EDNA	25	6	LITTLE DEEP FORK SITE 47	02
LITTLE DEEP FORK SITE 207	TR-LITTLE DEEP FORK	EARTH	1960	C	26	211	SLICK	171	3	LITTLE DEEP FORK SITE 45	02
LITTLE DEEP FORK SITE 207	TR-LITTLE DEEP FORK	EARTH	1968	C	28	988	DEPEW	739	9	LITTLE DEEP FORK SITE 12	02
LITTLE DEEP FORK SITE 207	TR-LITTLE DEEP FORK	EARTH	1961	C	30	1,785	EDNA	25	5	LITTLE DEEP FORK SITE 48	02
LITTLE DEEP FORK SITE 207	TR-LITTLE DEEP FORK	EARTH	1960	C	21	591	SLICK	171	17	LITTLE DEEP FORK SITE 22	02
LITTLE DEEP FORK SITE 207	TR-LITTLE DEEP FORK	EARTH	1960	C	18	239	NONE		3	LITTLE DEEP FORK SITE 31	02
LITTLE DEEP FORK SITE 207	TR-LITTLE DEEP FORK	EARTH	1960	C	16	208	DEPEW	739	4	LITTLE DEEP FORK SITE 11	02

PURPOSES: I - IRRIGATION C - FLOOD CONTROL S - WATER SUPPLY D - DEBRIS CONTROL
H - HYDROELECTRIC N - NAVIGATION R - RECREATION O - OTHER

INVENTORY OF DAMS IN THE UNITED STATES

OKLAHOMA (CONT'D)
CHEEK COUNTY (CONT'D)

NAME OF DAM OR IMPROVEMENT	RIVER OR STREAM	TYPE OF DAM	YEAR COMPLETED	PUR. POSE	HEIGHT (FT)	MAX CAPACITY (ACRE-FT.)	NEAREST DOWNSTREAM CITY-TOWN-VILLAGE	POPULATION	DIST. FROM DAM (MI.)	OWNER	PURPOSES	
											1 - IRRIGATION	2 - FLOOD CONTROL
LITTLE DEEP FORK SITE 207	TR-LITTLE DEEP FORK	EARTH	1961	C	24	414	BRISTOW	4,653	3	LITTLE DEEP FORK SITE 3A	3	02
LITTLE DEEP FORK SITE 207	TR-LITTLE DEEP FORK	EARTH	1968	C	16	1,582	DEPEW	739	5	LITTLE DEEP FORK SITE 10	3	02
LITTLE DEEP FORK SITE 207	TR-LITTLE DEEP FORK	EARTH	1961	C	16	99	DEPEW	739	1	LITTLE DEEP FORK SITE 20	3	02
LITTLE DEEP FORK SITE 207	TR-LITTLE DEEP FORK	EARTH	1968	C	29	2,279	BRISTOW	4,653	6	LITTLE DEEP FORK SITE 21R	3	02
LITTLE DEEP FORK SITE 207	TR-LITTLE DEEP FORK	EARTH	1960	C	19	345	DEPEW	739	5	LITTLE DEEP FORK SITE 17	3	02
LITTLE DEEP FORK SITE 207	TR-LITTLE DEEP FORK	EARTH	1961	C	16	204	DEPEW	739	5	LITTLE DEEP FORK SITE 18	3	02
LITTLE DEEP FORK SITE 207	TR-LITTLE DEEP FORK	EARTH	1961	C	18	587	DEPEW	739	2	LITTLE DEEP FORK SITE 19	3	02
LITTLE DEEP FORK SITE 207	TR-LITTLE DEEP FORK	EARTH	1960	C	25	585	SLICK	171	4	LITTLE DEEP FORK SITE 44	3	02
LITTLE DEEP FORK SITE 207	TR-LITTLE DEEP FORK	EARTH	1967	C	47	1,403	HARJO	20	2	LITTLE DEEP FORK SITE 51	3	02
LITTLE DEEP FORK SITE 207	TR-LITTLE DEEP FORK	EARTH	1964	C	20	401	BRISTOW	4,653	4	LITTLE DEEP FORK SITE 33	3	02
LITTLE DEEP FORK SITE 207	TR-LITTLE DEEP FORK	EARTH	1960	C	14	264	SLICK	171	14	LITTLE DEEP FORK SITE 26	3	02
LITTLE DEEP FORK SITE 207	TR-LITTLE DEEP FORK	EARTH	1961	C	19	160	SLICK	171	15	LITTLE DEEP FORK SITE 23	3	02
LITTLE DEEP FORK SITE 207	TR-LITTLE DEEP FORK	EARTH	1960	C	16	317	SLICK	171	14	LITTLE DEEP FORK SITE 25	3	02
LITTLE DEEP FORK SITE 207	TR-LITTLE DEEP FORK	EARTH	1961	C	26	1,705	SLICK	171	6	LITTLE DEEP FORK SITE 43	3	02
LITTLE DEEP FORK SITE 207	TR-LITTLE DEEP FORK	EARTH	1972	C	18	462	EDNA	25	2	LITTLE DEEP FORK SITE 57B	3	02
LITTLE DEEP FORK SITE 207	TR-LITTLE DEEP FORK	EARTH	1960	C	22	402	EDNA	25	4	LITTLE DEEP FORK SITE 55C	3	02
LITTLE DEEP FORK SITE 207	TR-LITTLE DEEP FORK	EARTH	1972	C	18	223	DEPEW	739	2	LITTLE DEEP FORK SITE 55C	3	02
LITTLE DEEP FORK SITE 207	TR-LITTLE DEEP FORK	EARTH	1960	C	19	286	DEPEW	739	8	LITTLE DEEP FORK SITE 13	3	02
LITTLE DEEP FORK SITE 207	TR-LITTLE DEEP FORK	EARTH	1968	C	31	1,056	DEPEW	739	8	LITTLE DEEP FORK SITE 5	3	02
LITTLE DEEP FORK SITE 207	TR-LITTLE DEEP FORK	EARTH	1961	C	18	439	DEPEW	739	7	LITTLE DEEP FORK SITE 6	3	02
LITTLE DEEP FORK SITE 207	TR-LITTLE DEEP FORK	EARTH	1960	C	16	158	DEPEW	739	7	LITTLE DEEP FORK SITE 7	3	02
LITTLE DEEP FORK SITE 207	TR-LITTLE DEEP FORK	EARTH	1960	C	16	458	DEPEW	739	5	LITTLE DEEP FORK SITE 8	3	02
LITTLE DEEP FORK SITE 207	TR-LITTLE DEEP FORK	EARTH	1960	C	17	332	DEPEW	739	4	LITTLE DEEP FORK SITE 9	3	02
MANFORD 209	LITTLE SALT CREEK	EARTH	1964	S	50	7,652	NONE					02
MOUNDS 204	TR-DUCK CREEK	EARTH	1936	S R	22	300	SAPULPA	14,225	5			02
MOUNDS 204	JACKSON CREEK	EARTH	1966	S	38	760	SAPULPA	14,225	4			02
MARSHANTA 204	NICKEL CREEK	EARTH	1934	R	24	100	JENKS	1,997	6			02

PURPOSES 1 - IRRIGATION 2 - FLOOD CONTROL 3 - WATER SUPPLY 4 - DEBRIS CONTROL 5 - HYDROELECTRIC 6 - NAVIGATION 7 - RECREATION 8 - OTHER

HAZARD POTENTIAL 1 - HIGH 2 - SIGNIFICANT 3 - LOW

INVENTORY OF DAMS IN THE UNITED STATES

OKLAHOMA (CONT'D)
CREEK COUNTY (CONT'D)

NAME OF DAM OR IMPOUNDMENT	RIVER OR STREAM	TYPE OF DAM	YEAR COMPLETED	PURPOSE	HEIGHT (FT.)	MAX. CAPACITY (ACRE FT.)	NEAREST DOWNSTREAM CITY/TOWN/VILLAGE	POPULATION	DIST. FROM DAM (MI.)	OWNER	LSK NO.
PRETTY WATER	TR-ROCK CREEK	EARTH	1937	S	30	344	SAPULPA	14,228	5		02
SALT-CAMP SIFF-12	CAMP CREEK	EARTH	1970	C S	67	14,684	MILFAY	110	3	SALT CAMP SIFF	02
207				R						12	
SAPULPA	ROCK CREEK	EARTH	1947	S	49	4,850	SAPULPA	14,228	4		02
204											
SAPULPA	EUCHEE CREEK	EARTH	1912	S	35	800	SAPULPA	14,228	4		02
204											
UNKNOWN	TR-NICHAEL CREEK	EARTH	1934	R	21	140	DAKHURST	1,800	2	UNKNOWN	02
204											
CUSTER COUNTY											
HARNITZ-105	TR-BARNITZ	EARTH	1955	C	29	130	CLINTON	8,513	22	BARNITZ 105	04
10A											
HARNITZ-16	TR-BARNITZ	EARTH	1955	C	26	639	CLINTON	8,513	22	BARNITZ-16	04
10A											
HARNITZ-17	HARNITZ	EARTH	1953	C	35	1,947	CLINTON	8,513	23	BARNITZ-17	04
10A											
HARNITZ-14	TR-BARNITZ	EARTH	1954	C	21	116	CLINTON	8,513	21	BARNITZ-14	04
10A											
HARNITZ-19	TR-BARNITZ	EARTH	1954	C	27	180	CLINTON	8,513	20	BARNITZ-19	04
10A											
HARNITZ-20	TR-BARNITZ	EARTH	1954	C	25	302	CLINTON	8,513	21	BARNITZ-20	04
10A											
HARNITZ-21	TR-BARNITZ	EARTH	1954	C	28	479	CLINTON	8,513	20	BARNITZ-21	04
10A											
HARNITZ-22	TR-BARNITZ	EARTH	1954	C	25	621	CLINTON	8,513	18	BARNITZ-22	04
10A											
HARNITZ-23	TR-BARNITZ	EARTH	1953	C	29	244	CLINTON	8,513	25	BARNITZ 23	04
10A											
HARNITZ-24	TR-BARNITZ-23	EARTH	1954	C	19	169	CLINTON	8,513	22	BARNITZ 24	04
10A											
HARNITZ-25	TR-BARNITZ	EARTH	1954	C	17	324	CLINTON	8,513	20	BARNITZ-25	04
10A											
HARNITZ-27	TR-BARNITZ	EARTH	1953	C	20	305	CLINTON	8,513	24	BARNITZ 27	04
10A											
HARNITZ-24	TR-BARNITZ	EARTH	1954	C	20	1,040	CLINTON	8,513	24	BARNITZ 24	04
10A											
HARNITZ-25	TR-BARNITZ	EARTH	1954	C	35	653	CLINTON	8,513	12	BARNITZ 25	04
10A											
HARNITZ-30	TR-BARNITZ	EARTH	1953	C	27	1,382	CLINTON	8,513	20	BARNITZ-30	04
10A											
HARNITZ-31	TR-BARNITZ	EARTH	1953	C	27	885	CLINTON	8,513	22	BARNITZ-31	04
10A											
HARNITZ-32	TR-BARNITZ	EARTH	1954	C	31	379	CLINTON	8,513	17	BARNITZ 32	04
10A											
HARNITZ-33	TR-BARNITZ	EARTH	1955	C	29	1,329	CLINTON	8,513	14	BARNITZ 33	04
10A											
HARNITZ-34	TR-BARNITZ	EARTH	1955	C	24	643	CLINTON	8,513	14	BARNITZ 34	04
10A											
HARNITZ-35	TR-BARNITZ	EARTH	1955	C	32	805	CLINTON	8,513	28	BARNITZ 35	04
10A											

PURPOSES: 1 - IRRIGATION C - FLOOD CONTROL S - WATER SUPPLY D - DEBRIS CONTROL
 H - HYDROELECTRIC N - NAVIGATION R - RECREATION O - OTHER
 HAZARD POTENTIAL: 1 - HIGH 2 - SIGNIFICANT 3 - LOW

INVENTORY OF DAMS IN THE UNITED STATES

OKLAHOMA (CONT'D)
CUSTER COUNTY (CONT'D)

NO. OF DAMS
23

DIST. FROM DAM (MI)
23

NEAREST DOWNSTREAM CITY/TOWN/VILLAGE

POPULATION

MAX CAPACITY (ACRE-FT.)

RUR. HEIGHT POSE (FT)

TYPE OF DAM

RIVER OR STREAM

NAME OF DAM OR IMPOUNDMENT

NAME OF DAM OR IMPOUNDMENT	RIVER OR STREAM	TYPE OF DAM	YEAR COMPLETED	RUR. HEIGHT POSE (FT)	MAX CAPACITY (ACRE-FT.)	NEAREST DOWNSTREAM CITY/TOWN/VILLAGE	POPULATION	DIST. FROM DAM (MI)	OWNER
BARNITZ-35	TR-BARNITZ	EARTH	1955	C	30	284	CLINTON	8,513	BARNITZ 36
BARNITZ-37	TR-BARNITZ	EARTH	1957	C	29	703	CLINTON	8,513	BARNITZ 37
BARNITZ-39	TR-BARNITZ	EARTH	1955	C	26	504	CLINTON	8,513	BARNITZ 38
BARNITZ-39	TR-BARNITZ	EARTH	1955	C	29	392	CLINTON	8,513	BARNITZ 39
BARNITZ-40	TR-BARNITZ	EARTH	1955	C	23	532	CLINTON	8,513	BARNITZ 40
BARNITZ-42	TR-BARNITZ	EARTH	1957	C	27	898	CLINTON	8,513	BARNITZ 42
BARNITZ-43	TR-BARNITZ	EARTH	1955	C	30	583	CLINTON	8,513	BARNITZ 43
BARNITZ-44	TR-BARNITZ	EARTH	1955	C	29	606	CLINTON	8,513	BARNITZ 44
BARNITZ-45	TR-BARNITZ	EARTH	1955	C	30	518	CLINTON	8,513	BARNITZ 45
BARNITZ-46	TR-BARNITZ	EARTH	1955	C	27	328	CLINTON	8,513	BARNITZ-46
BARNITZ-47	TR-BARNITZ	EARTH	1955	C	24	334	CLINTON	8,513	BARNITZ 47
BARNITZ-48	TR-BARNITZ	EARTH	1956	C	30	299	CLINTON	8,513	BARNITZ 48
BARNITZ-49	TR-BARNITZ	EARTH	1956	C	27	164	CLINTON	8,513	BARNITZ 49
BARNITZ-50	TR-BARNITZ	EARTH	1955	C	28	543	CLINTON	8,513	BARNITZ 50
BARNITZ-52	TR-BARNITZ	EARTH	1955	C	25	209	CLINTON	8,513	BARNITZ 52
BARNITZ-53	TR-BARNITZ	EARTH	1956	C	26	513	CLINTON	8,513	BARNITZ 53
BARNITZ-54	TR-BARNITZ	EARTH	1956	C	27	891	CLINTON	8,513	BARNITZ 54
BARNITZ-54	TR-BARNITZ	EARTH	1957	C	31	494	CLINTON	8,513	BARNITZ 54
BARNITZ-55	TR-BARNITZ	EARTH	1954	C	21	230	CLINTON	8,513	BARNITZ 54
BARNITZ-55	TR-BARNITZ	EARTH	1956	C	25	848	CLINTON	8,513	BARNITZ 56
BARNITZ-56	TR-BARNITZ	EARTH	1948	C	26	303	CLINTON	8,513	BARNITZ 57
BARNITZ-57	TR-BARNITZ	EARTH	1948	C	24	294	CLINTON	8,513	BARNITZ 58
BARNITZ-59	TR-BARNITZ	EARTH	1957	C	22	359	CLINTON	8,513	BARNITZ 59
BARNITZ-60	TR-BARNITZ	EARTH	1956	C	30	918	CLINTON	8,513	BARNITZ 60
BARNITZ-61	TR-BARNITZ	EARTH	1956	C	27	2,000	CLINTON	8,513	BARNITZ 61
BARNITZ-62	TR-BARNITZ	EARTH	1956	C	27	417	CLINTON	8,513	BARNITZ 62
BARNITZ-63	TR-BARNITZ	EARTH	1957	C	22	308	CLINTON	8,513	BARNITZ 63

PURPOSES: I - IRRIGATION C - FLOOD CONTROL S - WATER SUPPLY D - DEBRIS CONTROL
H - HYDROELECTRIC N - NAVIGATION R - RECREATION O - OTHER

HAZARD POTENTIAL 1-HIGH 2-SIGNIFICANT 3-LOW

INVENTORY OF DAMS IN THE UNITED STATES

OKLAHOMA (CONT'D)
CUSTER COUNTY (CONT'D)

DATE FROM DAM (MM) 2 3
TO DAM (MM) 9 9
BY 88

NAME OF DAM OR IMPROVEMENT	RIVER OR STREAM	TYPE OF DAM	YEAR COMPLETED	PUR. POSE	HEIGHT (FT)	MAX CAPACITY (ACRE-FT.)	NEAREST DOWNSTREAM CITY/TOWN/VILLAGE	POPULATION	DIST FROM DAM (MI)	OWNER	HAZARD POTENTIAL	
											1-HIGH	2-SIGNIFICANT
BARNITZ-64	TR-BARNITZ	EARTH	1957	C	23	281	CLINTON	8,513	6	BARNITZ 64	06	
BARNITZ-65	TR-BARNITZ	EARTH	1959	C	23	238	CLINTON	8,513	10	BARNITZ 65	06	
BARNITZ-66	TR-BARNITZ	EARTH	1957	C	22	556	CLINTON	8,513	6	BARNITZ 66	06	
BARNITZ-67	TR-BARNITZ	EARTH	1957	C	21	201	CLINTON	8,513	5	BARNITZ 67	06	
BARNITZ-68	TR-BARNITZ	EARTH	1959	C	30	430	CLINTON	8,513	16	BARNITZ 68	06	
BARNITZ-70	TR-BARNITZ	EARTH	1959	C	25	204	CLINTON	8,513	14		06	
BARNITZ-71	TR-BARNITZ	EARTH	1957	C	30	1,106	CLINTON	8,513	26	BARNITZ 71	06	
BARNITZ-L73	TR-BARNITZ	EARTH	1972	C	20	319	CLINTON	8,513	20	BARNITZ-L73	06	
BEAR CREEK-14	TR-BEAR	EARTH	1969	C	38	493	MOUNTAIN VIEW	1,110	42	BEAR CREEK 14	06	
BEAR CREEK-3	TR-BEAF	EARTH	1970	C	29	184	MOUNTAIN VIEW	1,110	41	BEAR CREEK 3	06	
BEAR CREEK-4	TR-BEAR	EARTH	1970	C	28	187	MOUNTAIN VIEW	1,110	43	BEAR CREEK 4	06	
BEAR CREEK-5	TR-BEAR	EARTH	1970	C	44	950	MOUNTAIN VIEW	1,110	43	BEAR CREEK 5	06	
BEAR CREEK-6	TR-BEAF	EARTH	1970	C	30	264	CLINTON	8,513	3	BEAR CREEK 6	06	
BEAR CREEK-7	TR-BEAR	EARTH	1969	C	44	650	CLINTON	8,513	7	BEAR CREEK 7	06	
BEAR CREEK-8	TR-BEAR	EARTH	1969	C	36	152	MOUNTAIN VIEW	1,110	42	BEAR CREEK 8	06	
BEAVER-1	TR-BEAVER	EARTH	1964	C	39	1,045	CLINTON	8,513	15	BEAVER 1	06	
BEAVER-10	TR-BEAVER	EARTH	1965	C	31	1,286	CLINTON	8,513	8	BEAVER 10	06	
BEAVER-11	TR-BEAVER	EARTH	1965	C	44	835	CLINTON	8,513	10	BEAVER 11	06	
BEAVER-12	TR-BEAVER	EARTH	1965	C	21	829	CLINTON	8,513	8	BEAVER 12	06	
BEAVER-13A	TR-BEAVER	EARTH	1965	C	22	205	CLINTON	8,513	7	BEAVER 13A	06	
BEAVER-2A	TR-BEAVER	EARTH	1964	C	42	994	CLINTON	8,513	12	BEAVER 2A	06	
BEAVER-2B	TR-BEAVER	EARTH	1964	C	41	331	CLINTON	8,513	17	BEAVER 2B	06	
BEAVER-2C	TR-BEAVER	EARTH	1964	C	33	258	CLINTON	8,513	13	BEAVER 2C	06	
BEAVER-3	TR-BEAVER	EARTH	1964	C	34	445	CLINTON	8,513	12	BEAVER-3	06	
BEAVER-4	TR-BEAVER	EARTH	1965	C	30	684	CLINTON	8,513	7	BEAVER-4	06	
BEAVER-5	TR-BEAVER	EARTH	1968	C	42	2,453	CLINTON	8,513	2	BEAVER-5	06	
BEAVER-7	TR-BEAVER	EARTH	1967	C	42	856	CLINTON	8,513	9	BEAVER-7	06	

PURPOSES: I - IRRIGATION C - FLOOD CONTROL S - WATER SUPPLY D - DEBRIS CONTROL
M - HYDROELECTRIC N - NAVIGATION R - RECREATION O - OTHER

INVENTORY OF DAMS IN THE UNITED STATES

OKLAHOMA (CONT'D)
CUSTER COUNTY (CONT'D)

NAME OF DAM OR IMPOUNDMENT	RIVER OR STREAM	TYPE OF DAM	YEAR COMPLETED	PURPOSE	RUR. HEIGHT (FT)	MAX CAPACITY (ACRE FT.)	NEAREST DOWNSTREAM CITY/TOWN/VILLAGE	POPULATION	DIET FROM DAM (MI)	OWNER
BEAVER-R 10A	TR-BEAVER	EARTH	1964	C	36	763	CLINTON	8,513	7	3 BEAVER R
BEAVER-O 10A	TR-BEAVER	EARTH	1967	C	36	1,000	CLINTON	8,513	8	3 BEAVER 9
BEAVER-OA 10A	TR-BEAVER	EARTH	1964	C	33	429	CLINTON	8,513	12	3 BEAVER 9A
HUTLER LATERALS 7 10A	TR-TURKEY CREEK	EARTH	1970	C	30	316	STRATFORD	1,278	2	3 HUTLER LATERALS 7
HUTLER LATERALS-101 10A	TR-BUTLER LATERALS	EARTH	1970	C	27	183	CLINTON	8,513	20	3 HUTLER LATERALS 101
HUTLER LATERALS-103 10A	TR-BUTLER LATERALS	EARTH	1971	C	26	35	CLINTON	8,513	17	3 HUTLER-LATERAL 103
HUTLER LATERALS-2 10A	TR-BUTLER LATERALS	EARTH	1970	C	22	121	CLINTON	8,513	22	3 HUTLER LATERAL-2
HUTLER LATERALS-4 10A	TR-BUTLER LATERALS	EARTH	1970	C	31	218	CLINTON	8,513	19	3 HUTLER LATERALS 4
HUTLER LATERALS-5 10A	TR-BUTLER LATERALS	EARTH	1970	C	38	440	CLINTON	8,513	19	3 HUTLER LATERALS 5
HUTLER LATERALS-6 10A	TR-BUTLER LATERALS	EARTH	1971	C	37	188	CLINTON	8,513	17	3 HUTLER LATERALS 6
HUTLER LATERALS-R 10A	TR-BUTLER LATERALS	EARTH	1971	C	27	323	CLINTON	8,513	15	3 HUTLER LATERALS 6
CARTWRIGHT 20A	TR-DEER CREEK	EARTH	1956	I C	21	80	HYDRO		3	3 CARTWRIGHT
FOSS 10A	WASHITA RIVER	EARTH	1961	I C S R	128	817,000	CLINTON	8,513	13	1 US GOVT
KIPPENHOFER 20A	BEAR CREEK	EARTH	1969	I O	36	137	BRIDGEPORT	142	23	
LEO BERRONG	TR-EAST CREEK TO WASHITA	EARTH	1964	O C	34	107	CLINTON			3 LEO BERRONG
PANTHER CREEK-1 10A	TR-PANTHER	EARTH	1958	C	27	498	NONE			3 PANTHER CREEK-1
PANTHER CREEK-2 10A	TR-PANTHER	EARTH	1958	C	18	192	NONE			3 PANTHER CREEK 2
PANTHER CREEK-3 10A	TR-PANTHER	EARTH	1958	C	27	1,046	NONE			3 PANTHER CREEK 3
PANTHER CREEK-4 10A	TR-PANTHER	EARTH	1958	C	22	266	NONE			3 PANTHER CREEK 4
PANTHER CREEK-5 10A	TR-PANTHER	EARTH	1958	C	25	501	NONE			3 PANTHER CREEK 5
PANTHER CREEK-6 10A	TR-PANTHER	EARTH	1958	C	30	935	NONE			3 PANTHER CREEK 6
QUARTERMASTER-19 10A	TR-QUARTERMASTER	EARTH	1961	C	26	619	NONE			3 QUARTERMASTER 19
QUARTERMASTER-19A 10A	TR-QUARTERMASTER	EARTH	1961	C	24	380	NONE			3 QUARTERMASTER 19A
QUARTERMASTER-22 10A	TR-QUARTERMASTER	EARTH	1961	C	32	939	NONE			3 QUARTERMASTER 22
QUARTERMASTER-24 10A	TR-QUARTERMASTER	EARTH	1961	C	28	281	NONE			3 QUARTERMASTER 24
QUARTERMASTER-25 10A	TR-QUARTERMASTER	EARTH	1961	C	35	685	NONE			3 QUARTERMASTER-25
QUARTERMASTER-26 10A	TR-QUARTERMASTER	EARTH	1961	C	31	544	NONE			3 QUARTERMASTER 26

PURPOSE I - IRRIGATION C - FLOOD CONTROL S - WATER SUPPLY D - DEBRIS CONTROL
M - HYDROELECTRIC N - NAVIGATION R - RECREATION O - OTHER

HAZARD POTENTIAL 1 - HIGH 2 - SIGNIFICANT 3 - LOW

INVENTORY OF DAMS IN THE UNITED STATES

OKLAHOMA (CONT'D)
CUSTER COUNTY (CONT'D)

NAME OF DAM OR IMPROVEMENT	RIVER OR STREAM	TYPE OF DAM	YEAR COMPLETED	RUR. POSE	HEIGHT (FT)	MAX CAPACITY (ACRE-FT.)	NEAREST DOWNSTREAM CITY, TOWN, VILLAGE	POPULATION	DIST. FROM DAM (MI.)	OWNER	HAZARD POTENTIAL	PURPOSE
QUARTERMASTER-27 10A	TR-QUARTERMASTER	EARTH	1961	C	27	271	NONE			3 QUARTERMASTER 27	1-HIGH	06
QUARTERMASTER-28 10A	TR-QUARTERMASTER	EARTH	1961	C	24	427	NONE			3 QUARTERMASTER 28	1-HIGH	06
QUARTERMASTER-29 10A	TR-QUARTERMASTER	EARTH	1961	C	31	262	NONE			3 QUARTERMASTER 29	1-HIGH	06
QUARTERMASTER-30 10A	TR-QUARTERMASTER	EARTH	1961	C	24	349	NONE			3 QUARTERMASTER 30	1-HIGH	06
QUARTERMASTER-31 10A	TR-QUARTERMASTER	EARTH	1961	C	25	184	NONE			3 QUARTERMASTER 31	1-HIGH	06
QUARTERMASTER-32 10A	TR-QUARTERMASTER	EARTH	1961	C	27	517	NONE			3 QUARTERMASTER 32	1-HIGH	06
SOLDIER CREEK SITE 1 10A	TR-WASHITA	EARTH	1962	C	31	497	STAFFORD	50	9	3 SOLDIER CREEK 1	1-HIGH	06
SOLDIER CREEK SITE 10 10A	TR-WASHITA	EARTH	1970	C	25	176	FOSS	150	3	3 SOLDIER CREEK 10	1-HIGH	06
SOLDIER CREEK SITE 2 10A	TR-WASHITA	EARTH	1962	C	37	275	STAFFORD	50	12	3 SOLDIER CREEK 2	1-HIGH	06
SOLDIER CREEK SITE 3 10A	TR-WASHITA	EARTH	1962	C	42	1,226	STAFFORD	50	16	3 SOLDIER CREEK 3	1-HIGH	06
SOLDIER CREEK SITE 5 10A	TR-WASHITA	EARTH	1962	C	40	2,585	STAFFORD	50	13	3 SOLDIER CREEK 5	1-HIGH	06
SOLDIER CREEK SITE 6 10A	TR-WASHITA	EARTH	1962	C	25	242	STAFFORD	50	11	3 SOLDIER CREEK 6	1-HIGH	06
SOLDIER CREEK SITE 7 10A	TR-WASHITA	EARTH	1962	C	27	223	STAFFORD	50	10	3 SOLDIER CREEK 7	1-HIGH	06
SOLDIER CREEK SITE 8 10A	TR-WASHITA	EARTH	1962	C	31	210	STAFFORD	50	7	3 SOLDIER CREEK 8	1-HIGH	06
SOLDIER CREEK SITE 9 10A	TR-WASHITA	EARTH	1962	C	23	205	CLINTON	8,513	16	3 SOLDIER CREEK 9	1-HIGH	06
SOLDIER CREEK SITE L-12 10A	TR-WASHITA	EARTH	1970	C	32	458	CLINTON	8,513	15	3 SOLDIER CREEK L-12	1-HIGH	06
SOUTH CLINTON LATERALS SITE L-9 10A	TR-WASHITA	EARTH	1969	C	38	381	ROCKY	260	5	50 CLINTON LATERALS L-9	1-HIGH	06
TURKEY CREEK SITE 1 10A	TR-WASHITA	EARTH	1960	C	26	538	CLINTON	8,513	13	3 TURKEY CREEK SITE 1	1-HIGH	06
TURKEY CREEK SITE 2 10A	TR-WASHITA	EARTH	1960	C	24	695	FOSS	150	1	3 TURKEY CREEK SITE 2	1-HIGH	06
DELAWARE COUNTY ----- CITY OF TULSA 21A	TR-SPAVINAW CREEK	EARTH	1922	S	53	79,600	SPAVINAW	470	1	2 CITY OF TULSA LAKE EUGENIA	1-HIGH	02
WHITEWATER CREEK SITE-2 21A	WHITEWATER CR	EARTH	1972	C	46	1,625	DISNEY	303	22	3 WHITEWATER SITE-2	1-HIGH	02
WHITEWATER CREEK SITE-3 21A	WHITEWATER CREEK	EARTH	1972	C	38	564	DISNEY	303	24	3 WHITEWATER SITE 3	1-HIGH	02
NEWBY COUNTY ----- HARRIS 20A	TR-CANADIAN	EARTH	1972	T C	24	89	TALOGA	363	22		1-HIGH	06

PURPOSE 1 - IRRIGATION C - FLOOD CONTROL S - WATER SUPPLY D - DEBRIS CONTROL
H - HYDROELECTRIC N - NAVIGATION R - RECREATION O - OTHER

HAZARD POTENTIAL 1-HIGH 2-SIGNIFICANT 3-LOW

INVENTORY OF DAMS IN THE UNITED STATES

OKLAHOMA (CONT'D)
DEWEY COUNTY (CONT'D)

NAME OF DAM OR IMPROVEMENT	RIVER OR STREAM	TYPE OF DAM	YEAR COMPLETED	PUR. HEIGHT POSE (FT)	MAX CAPACITY (ACRE FT.)	NEAREST DOWNSTREAM CITY TOWN VILLAGE	POPULATION	DIST. FROM DAM (MI.)	OWNER	HAZARD POTENTIAL	PURPOSES
HARNITZ SITE-1 10A	TR-BARNITZ	EARTH	1955	C 32	1,834	CLINTON	8,513	31	BARNITZ SITE 1	06	
HARNITZ-10	TR-BARNITZ	EARTH	1954	C 27	645	CLINTON	8,513	24	BARNITZ-10	06	
HARNITZ-101	TR-BARNITZ	EARTH	1957	C 23	64	CLINTON	8,513	26	BARNITZ 101	06	
HARNITZ-11	TR-BARNITZ	EARTH	1953	C 27	460	CLINTON	8,513	26	BARNITZ-11	06	
HARNITZ-115	TR-BARNITZ	EARTH	1955	C 37	99	NONE			BARNITZ 115	06	
HARNITZ-12	TR-BARNITZ	EARTH	1958	C 22	584	CLINTON	8,513	26	BARNITZ 12	06	
HARNITZ-13	TR-BARNITZ	EARTH	1954	C 24	746	CLINTON	8,513	27	BARNITZ 13	06	
HARNITZ-14	TR-BARNITZ	EARTH	1958	C 35	1,446	CLINTON	8,513	26	BARNITZ 14	06	
HARNITZ-15	TR-BARNITZ	EARTH	1958	C 47	587	CLINTON	8,513	25	BARNITZ 15	06	
HARNITZ-15A	TR-BARNITZ	EARTH	1958	C 26	382	CLINTON	8,513	26	BARNITZ 15A	06	
HARNITZ-1A	TR-BARNITZ	EARTH	1955	C 25	181	CLINTON	8,513	33	BARNITZ 1A	06	
HARNITZ-2	TR-BARNITZ	EARTH	1954	C 25	360	CLINTON	8,513	31	BARNITZ 2	06	
HARNITZ-3	TR-BARNITZ	EARTH	1954	C 27	592	CLINTON	8,513	32	BARNITZ 3	06	
HARNITZ-5	TR-BARNITZ	EARTH	1954	C 23	706	CLINTON	8,513	31	BARNITZ 5	06	
HARNITZ-6	TR-BARNITZ	EARTH	1955	C 16	808	CLINTON	8,513	30	BARNITZ 6	06	
HARNITZ-7	TR-BARNITZ	EARTH	1957	C 29	344	CLINTON	8,513	29	BARNITZ 7	06	
HARNITZ-8	TR-BARNITZ	EARTH	1955	C 31	1,622	CLINTON	8,513	27	BARNITZ 8	06	
HARNITZ-9	TR-BARNITZ	EARTH	1955	C 20	335	CLINTON	8,513	27	BARNITZ-9	06	
HAY	TR-QUARTERMASTER	EARTH	1955	I O 14	120	LFEDY	445	1		0A	
O.M. TAYLOR NO. 10	TR-HOG CREEK	EARTH	1960	O 23	116	TALOGA	363	2	O.M. TAYLOR NO. 10	06	
O.M. TAYLOR NO. 4	TR-HOG CREEK	EARTH	1960	O 33	122	TALOGA	363	2	O.M. TAYLOR NO. 4	06	
QUARTERMASTER-20	TR-QUARTERMASTER	EARTH	1962	C 37	880	NONE			QUARTERMASTER 20	0A	
QUARTERMASTER-21A	TR-QUARTERMASTER	EARTH	1962	C 30	518	NONE			QUARTERMASTER 21A	0A	
QUARTERMASTER-23	TR-QUARTERMASTER	EARTH	1961	C 32	477	NONE			QUARTERMASTER 23	0A	
TAYLOR-10	TR-CANADIAN	EARTH	1972	I C 23	142	NONE			TAYLOR-10	06	
TAYLOR-4	TR-CANADIAN	EARTH	1967	O I 30	104	NONE			TAYLOR-4	0A	
W.L. BARNFS	TR-IFE PFE CREEK	EARTH	1961	O 24	50	TALOGA	363	32	W.L. BARNFS	0A	

PURPOSES I - IRRIGATION C - FLOOD CONTROL S - WATER SUPPLY D - DEBRIS CONTROL
H - HYDROELECTRIC M - NAVIGATION R - RECREATION O - OTHER

HAZARD POTENTIAL 1-HIGH 2-SIGNIFICANT 3-LOW

INVENTORY OF DAMS IN THE UNITED STATES

OKLAHOMA (CONT'D)
ELLIS COUNTY

NAME OF DAM OR IMPOUNDMENT	RIVER OR STREAM	TYPE OF DAM	YEAR COMPLETED			PUR. HEIGHT POSE (FT)	MAX CAPACITY (ACRE-FT.)	NEAREST DOWNSTREAM CITY-TOWN-VILLAGE	POPULATION	DIST. FROM DAM (MI.)	OWNER	CONGR DIST
			1970	0	C							
BRADSHAW-1 206	TR-CANADIAN	EARTH	1970	0	C	3R	69	NONE				06
BRADSHAW-2 206	TR-CANADIAN	EARTH	1970	0		23	73	NONE				06
BROWN 206	TR-CANADIAN	EARTH	1969	0	C	24	540	NONE				06
DAVISON 206	TR-CANADIAN	EARTH	1971	0	C	30	58	NONE				06
DAVISON-2 206	TR-CANADIAN	EARTH	1966	0		23	60	NONE				06
ELSIE-R.P. NUTTALL 206	TR-CANADIAN RIVER	EARTH	1962	0		26	50	TALOGA	363	50	3	06
FRANCIS DANDISON 206	TR-SAND CREEK	EARTH	1959	0		27	67	NONE			3	06
GILLISPIE 206	TR-CANADIAN	EARTH	1971	0	C	35	60	NONE				06
HARNEY-HANES AND IRVIN SISTERS 205	TR-SIXTEENMILE CREEK	EARTH	1972	0		27	291	FARGO	262	15	3	06
HARRIS 206	TR-CANADIAN	EARTH	1967	0		25	65	NONE				06
HUTCHISON-1 206	TR-CANADIAN	EARTH	1969	0	C	27	71	NONE				06
HUTCHISON-2 206	TR-CANADIAN	EARTH	1969	0	C	21	60	NONE				06
JOHNSON 206	TR-CANADIAN	EARTH	1965	0		24	70	CAMARGO				06
NUTTALL 206	TR-CANADIAN	EARTH	1970	0	C	28	102	NONE				06
PARKER 206	TR-CANADIAN	EARTH	1966	0		25	55	NONE				06
SETHIENE 206	TR-CANADIAN	EARTH	1971	0	C	60	16	NONE				06
STOBAUGH 206	TR-CANADIAN	EARTH	1971	0	C	23	69	NONE				06
VINCENT 206	CORN CREEK	EARTH	1961	R		41	2,430	NONE				06
GARFIELD COUNTY ----- ENID CITY PARK 209	TR-HACKBERRY CREEK	EARTH	1939	R		15	82	ENID	47,800	1	3	06
HOOVER 210	TR-SALT FORK OF ARKANAS	EARTH	1972	0		20	115	SALT FORK	20	28	3	06
KOCH OIL COMPANY 209	SKELFTON CREEK	EARTH OTHER	1933	S		30	325	COYLE	303	33		06
STEFINEHT 209	TR-SKFLETON CRFEK	EARTH	1967	0	I	27	144	COYLE	303	41		06
UNKNOWN 212	TR-BLACK RFAH	EARTH	1940	R		32	100	MORRISON	421	33	3	06
UPPER BLACK RFAH SITE-26 212	TR-BLACK RFAH	EARTH	1962	C		25	430	MORRISON	421	30	3	06
UPPER BLACK RFAH SITE-30 212	TR-BLACK RFAH	EARTH	1971	C		36	1,884	MORRISON	421	36	3	06

HAZARD POTENTIAL 1-HIGH 2-SIGNIFICANT 3-LOW

PURPOSES 1-IRRIGATION 2-FLOOD CONTROL 3-WATER SUPPLY 4-DEBRIS CONTROL
5-HYDROELECTRIC 6-NAVIGATION 7-RECREATION 8-OTHER

INVENTORY OF DAMS IN THE UNITED STATES

OKLAHOMA (CONT'D)
GARFIELD COUNTY (CONT'D)

NAME OF DAM OR IMPOUNDMENT	RIVER OR STREAM	TYPE OF DAM	YEAR COMPLETED	PUR. POSE (FT)	HEIGHT (FT)	MAX. CAPACITY (ACRE-FT.)	NEAREST DOWNSTREAM CITY/TOWN/VILLAGE	POPULATION	DIST. FROM DAM (MI)	OWNER	HAZARD POTENTIAL	PURPOSES	CONTROL	SUPPLY	RECREATION	DEBRIS	OTHER
UPPER BLACK BEAR 212 SITE-43	TR-BLACK BEAR	EARTH	1962	C	39	1,069	PAWNEE	2,443	46	3	UPPER BLACK BEAR SITE 43	06					
UPPER BLACK BEAR 212 SITE-25	TR-BLACK BEAR	EARTH	1963	C	19	314	MORRISON	421	30	3	UPPER BLACK BEAR SITE 25	06					
UPPER BLACK BEAR 212 SITE-49	TR-BLACK BEAR	EARTH	1972	C	38	908	PAWNEE	2,443	41	3	UPPER BLACK BEAR SITE 49	06					
UPPER BLACK BEAR 212 SITE-48	TR-BLACK BEAR	EARTH	1966	C	48	983	PAWNEE	2,443	42	3	UPPER BLACK BEAR SITE 48	06					
UPPER BLACK BEAR 212 SITE-24	TR-BLACK BEAR	EARTH	1963	C	32	664	MORRISON	421	28	3	UPPER BLACK BEAR SITE 24	06					
UPPER BLACK BEAR 212 SITE-27	TR-BLACK BEAR	EARTH	1962	C	28	447	MORRISON	421	31	3	UPPER BLACK BEAR SITE 27	06					
UPPER BLACK BEAR 212 SITE-28	TR-BLACK BEAR	EARTH	1965	C	40	1,330	MORRISON	421	32	3	UPPER BLACK BEAR SITE 28	06					
UPPER BLACK BEAR 212 SITE-29	TR-BLACK BEAR	EARTH	1963	C	36	1,330	MORRISON	421	34	3	UPPER BLACK BEAR SITE 29	06					
UPPER BLACK BEAR 212 SITE-30	TR-BLACK BEAR	EARTH	1964	C	37	1,650	MORRISON	421	39	3	UPPER BLACK BEAR SITE 30	06					
UPPER BLACK BEAR 212 SITE-31	TR-BLACK BEAR	EARTH	1965	C	29	880	MORRISON	421	38	3	UPPER BLACK BEAR SITE 31	06					
UPPER BLACK BEAR 212 SITE-32	TR-BLACK BEAR	EARTH	1972	C	26	1,182	MORRISON	421	41	3	UPPER BLACK BEAR SITE 32	06					
UPPER BLACK BEAR 212 SITE-34	TR-BLACK BEAR	EARTH	1966	C	33	1,076	MORRISON	421	40	3	UPPER BLACK BEAR SITE 34	06					
UPPER BLACK BEAR 212 SITE-35	TR-BLACK BEAR	EARTH	1965	C	20	756	MORRISON	421	41	3	UPPER BLACK BEAR SITE 35	06					
UPPER BLACK BEAR 212 SITE-36	TR-BLACK BEAR	EARTH	1971	C	24	374	MORRISON	421	30	3	UPPER BLACK BEAR SITE 36	06					
UPPER BLACK BEAR 212 SITE-37	TR-BLACK BEAR	EARTH	1965	C	21	409	MORRISON	421	38	3	UPPER BLACK BEAR SITE 37	06					
UPPER BLACK BEAR 212 SITE-38	TR-BLACK BEAR	EARTH	1964	C	21	263	MORRISON	421	38	3	UPPER BLACK BEAR SITE 38	06					
UPPER BLACK BEAR 212 SITE-42	TR-BLACK BEAR	EARTH	1962	C	31	415	MORRISON	421	31	3	UPPER BLACK BEAR SITE 42	06					
UPPER BLACK BEAR 212 SITE-40	TR-BLACK BEAR	EARTH	1964	C	31	1,298	MORRISON	421	36	3	UPPER BLACK BEAR SITE 40	06					
UPPER RED ROCK SITE-14	TR-RED ROCK	EARTH	1968	C	27	444	RED ROCK	233	20	3	UPPER RED ROCK SITE 14	06					
UPPER RED ROCK SITE-18	TR-RED ROCK	EARTH	1968	C	25	1,056	RED ROCK	233	24	3	UPPER RED ROCK SITE 18	06					
UPPER RED ROCK SITE-20	TR-RED ROCK	EARTH	1973	C	27	326	RED ROCK	233	23	3	UPPER RED ROCK SITE 20	06					
UPPER RED ROCK SITE-21	TR-RED ROCK	EARTH	1965	C	27	484	RED ROCK	233	25	3	UPPER RED ROCK SITE 21	06					
UPPER RED ROCK SITE-22	TR-RED ROCK	EARTH	1973	C	31	1,376	RED ROCK	233	27	3	UPPER RED ROCK SITE 22	06					
UPPER RED ROCK SITE-24	TR-RED ROCK	EARTH	1969	C	25	1,685	RED ROCK	233	31	3	UPPER RED ROCK SITE 24	06					
UPPER RED ROCK SITE-25	TR-RED ROCK	EARTH	1965	C	23	740	RED ROCK	233	31	3	UPPER RED ROCK SITE 25	06					
UPPER RED ROCK SITE-27	TR-RED ROCK	EARTH	1969	C	17	288	RED ROCK	233	35	3	UPPER RED ROCK SITE 27	06					
UPPER RED ROCK SITE-30	TR-RED ROCK	EARTH	1964	C	19	405	RED ROCK	233	34	3	UPPER RED ROCK SITE 30	06					

PURPOSES: 1 - IRRIGATION, 2 - FLOOD CONTROL, 3 - WATER SUPPLY, 4 - DEBRIS CONTROL, 5 - HYDROELECTRIC, 6 - NAVIGATION, 7 - RECREATION, 8 - OTHER

INVENTORY OF DAMS IN THE UNITED STATES

OKLAHOMA (CONT'D)
GARFIELD COUNTY (CONT'D)

NAME OF DAM OR IMPROVEMENT	RIVER OR STREAM	TYPE OF DAM	YEAR COMPLETED	PUR. HEIGHT (FT)	MAX CAPACITY (ACRE FT.)	NEAREST DOWNSTREAM CITY, TOWN, VILLAGE	POPULATION	DIST. FROM DAM (MI.)	OWNER	YEAR FROM DAM	DIST. FROM DAM (MI.)	OWNER
UPPER RED ROCK SITE-31	TR-RED ROCK	EARTH	1964	C	730	RED ROCK	233	32	UPPER RED ROCK SITE 31	3	32	UPPER RED ROCK SITE 31
UPPER RED ROCK SITE-32	TR-RED ROCK	EARTH	1964	C	423	RED ROCK	233	32	UPPER RED ROCK SITE 32	3	32	UPPER RED ROCK SITE 32
UPPER RED ROCK SITE-33	TR-RED ROCK	EARTH	1964	C	653	RED ROCK	233	31	UPPER RED ROCK SITE 33	3	31	UPPER RED ROCK SITE 33
UPPER RED ROCK SITE-34	TR-RED ROCK	EARTH	1967	C	368	RED ROCK	233	29	UPPER RED ROCK SITE 34	3	29	UPPER RED ROCK SITE 34
UPPER RED ROCK SITE-37	TR-RED ROCK	EARTH	1965	C	349	RED ROCK	233	26	UPPER RED ROCK SITE 37	3	26	UPPER RED ROCK SITE 37
UPPER RED ROCK SITE-39	TR-RED ROCK	EARTH	1967	C	670	RED ROCK	233	28	UPPER RED ROCK SITE 39	3	28	UPPER RED ROCK SITE 39
UPPER RED ROCK SITE-40	TR-RED ROCK	EARTH	1972	C	1,064	RED ROCK	233	25	UPPER RED ROCK SITE 40	3	25	UPPER RED ROCK SITE 40
UPPER RED ROCK SITE-41	TR-RED ROCK	EARTH	1972	C	412	RED ROCK	233	25	UPPER RED ROCK SITE 41	3	25	UPPER RED ROCK SITE 41
UPPER RED ROCK SITE-42	TR-RED ROCK	EARTH	1967	C	385	RED ROCK	233	24	UPPER RED ROCK SITE 42	3	24	UPPER RED ROCK SITE 42
UPPER RED ROCK SITE-43	TR-RED ROCK	EARTH	1964	C	449	RED ROCK	233	22	UPPER RED ROCK SITE 43	3	22	UPPER RED ROCK SITE 43
UPPER RED ROCK SITE-44	TR-RED ROCK	EARTH	1969	C	1,732	RED ROCK	233	21	UPPER RED ROCK SITE 44	3	21	UPPER RED ROCK SITE 44
UPPER RED ROCK SITE-45	TR-RED ROCK	EARTH	1964	C	601	RED ROCK	233	22	UPPER RED ROCK SITE 45	3	22	UPPER RED ROCK SITE 45
UPPER RED ROCK SITE-46	TR-RED ROCK	EARTH	1964	C	932	RED ROCK	233	21	UPPER RED ROCK SITE 46	3	21	UPPER RED ROCK SITE 46
GARVIN COUNTY												
AL SALYER 10A	TR-WASHITA	EARTH	1963	O	50	MAYSVILLE	1,380	10	AL SALYER	3	10	AL SALYER
ALEXANDER 10A	TR-WILDHORSE	EARTH	1971	O	100	DAVIS	2,223	20				
BEAR-HYRANGER-12 10A	TR-BEAR	EARTH	1964	C	410	MAYSVILLE	1,380	18	BEAR-HYRANGER 12	3	18	BEAR-HYRANGER 12
BEAR-HYRANGER-2 10A	TR-BEAR	EARTH	1945	C	123	LINDSAY	3,705	5	BEAR-HYRANGER 2	3	5	BEAR-HYRANGER 2
BEAR-HYRANGER-3 10A	TR-BEAR	EARTH	1966	C	1,078	LINDSAY	3,705	2	BEAR-HYRANGER 3	3	2	BEAR-HYRANGER 3
BEAR-HYRANGER-4 10A	TR-BEAR	EARTH	1965	C	89	LINDSAY	3,705	4	BEAR-HYRANGER 4	3	4	BEAR-HYRANGER 4
BRATCHEFR-GILLIAN 10A	TR-WASHITA	EARTH	1956	O	120	MAYESVILLE	1,380	3				
CAGLE 10A	TR-WILDHORSE CREEK	EARTH	1972	O	104	DAVIS	2,223	16				
CALDWELL 10A	TR-PFAVIN	EARTH	1955	O	65	WYNNEWOOD	2,374	16				
CHEROKKE SANDY-1 10A	TR-CHEROKKE	EARTH	1963	C	556	DAVIS	2,223	19	CHEROKKE SANDY 1	3	19	CHEROKKE SANDY 1
CHEROKKE SANDY-10 10A	TR-CHEROKKE	EARTH	1962	C	146	DAVIS	2,223	24	CHEROKKE SANDY 10	3	24	CHEROKKE SANDY 10
CHEROKKE SANDY-13 10A	TR-CHEROKKE	EARTH	1962	C	168	DAVIS	2,223	23	CHEROKKE SANDY 13	3	23	CHEROKKE SANDY 13

PURPOSES: I - IRRIGATION, C - FLOOD CONTROL, S - WATER SUPPLY, D - DEBRIS CONTROL, M - HYDROELECTRIC, N - NAVIGATION, R - RECREATION, O - OTHER

HAZARD POTENTIAL: 1 - HIGH, 2 - SIGNIFICANT, 3 - LOW

INVENTORY OF DAMS IN THE UNITED STATES

OKLAHOMA (CONT'D)
GARVIN COUNTY (CONT'D)

NAME OF DAM OR IMPROVEMENT	RIVER OR STREAM	TYPE OF DAM	YEAR COMPLETED	PURPOSE	HEIGHT (FT)	MAX CAPACITY (ACRE-FT.)	NEAREST DOWNSTREAM CITY-TOWN-VILLAGE	POPULATION	DIST FROM DAM (MI)	OWNER	HAZARD POTENTIAL	PURPOSES
CHEROKEE SANDY-14 10A	TR-CHEROKEE	EARTH	1962	C	27	414	DAVIS	2,223	20	CHEROKEE SANDY SITE 14	3	0
CHEROKEE SANDY-15 10A	TR-CHEROKEE	EARTH	1962	C	19	161	DAVIS	2,223	20	CHEROKEE SANDY SITE 15	3	0
CHEROKEE SANDY-2 10A	TR-CHEROKEE	EARTH	1963	C	30	622	DAVIS	2,223	22	CHEROKEE SANDY SITE 2	3	0
CHEROKEE SANDY-3 10A	TR-CHEROKEE	EARTH	1969	C	21	469	DAVIS	2,223	24	CHEROKEE SANDY SITE 3	3	0
CHEROKEE SANDY-4 10A	TR-CHEROKEE	EARTH	1963	C	25	539	DAVIS	2,223	23	CHEROKEE SANDY SITE 4	3	0
CHEROKEE SANDY-H 10A	TR-CHEROKEE	EARTH	1963	C	20	1,452	DAVIS	2,223	25	CHEROKEE SANDY SITE 8	3	0
CHEROKEE SANDY-HA 10A	TR-CHEROKEE	EARTH	1963	C	24	140	DAVIS	2,223	28	CHEROKEE SANDY SITE 8A	3	0
CHEROKEE SANDY-HR 10A	TR-CHEROKEE	EARTH	1963	C	30	435	DAVIS	2,223	27	CHEROKEE SANDY SITE 8B	3	0
CHEROKEE SANDY-8C 10A	TR-CHEROKEE	EARTH	1963	C	25	483	DAVIS	2,223	27	CHEROKEE SANDY SITE 8C	3	0
CHEROKEE SANDY-HD 10A	TR-CHEROKEE	EARTH	1963	C	21	484	DAVIS	2,223	27	CHEROKEE SANDY SITE 8D	3	0
CHEROKEE SANDY-9 10A	TR-CHEROKEE	EARTH	1962	C	30	2,659	DAVIS	2,223	22	CHEROKEE SANDY SITE 9	3	0
CHIGLEY SANDY-3 10A	TR-CHIGLEY SANDY	EARTH	1955	C	29	348	DAVIS	2,223	12			0
CHIGLEY SANDY-4 10A	TR-CHIGLEY SANDY	EARTH	1955	C	30	1,147	DAVIS	2,223	12			0
CHIGLEY SANDY-5 10A	TR-CHIGLEY SANDY	EARTH	1955	C	25	254	DAVIS	2,223	11			0
CHIGLEY SANDY-6 10A	TR-CHIGLEY SANDY	EARTH	1955	C	35	1,488	DAVIS	2,223	11	CHIGLEY SANDY 6	3	0
CITY OF PAULS VALLEY 10A	WASHINGTON CREEK	EARTH	1967	S R	35	8,500	PAULS VALLEY			CITY OF PAULS VALLEY	3	0
COODKNIGHT 10A	TR-WASHITA	EARTH	1956	O I	15	50	MAYESVILLE	1,380	11			0
FOX 10A	TR-WASHITA	EARTH	1955	O	12	50	WYNNEWOOD	2,374	6			0
GRINER CREEK-1 10A	TR-CRINER	EARTH	1960	C	34	1,783	ALEX	492	7	CRINER CREEK 1	3	0
GRINER CREEK-2 10A	TR-CRINER	EARTH	1960	C	24	1,197	ALEX	492	5	CRINER CREEK 2	3	0
D THOMPSON 10A	TR-WASHITA	EARTH	1967	O	16	50	PAOLI			D THOMPSON	3	0
GRANT BROTHERS 10A	TR-WILDHORSE	EARTH	1960	O	15	65	DAVIS	2,223	10			0
HALVERSON 10A	TR-PEAVINE CR	EARTH	1969	O	12	50	PAULS VALLEY			HALVERSON	3	0
HOPE 10A	TR-WASHITA	EARTH	1968	O	15	68	WYNNEWOOD	2,374	6			0
KICKAPOO SANDY SITE K1 10A	TR-WASHITA	EARTH	1969	C	37	2,217	DAVIS	2,223	16	KICKAPOO SANDY SITE K1		0
KICKAPOO SANDY SITE N3A 10A	TR-WASHITA	EARTH	1969	C	26	491	DAVIS	2,223	21	KICKAPOO SANDY SITE N3A		0
KICKAPOO SANDY SITE N3B 10A	TR-WASHITA	EARTH	1969	C	21	215	DAVIS	2,223	22	KICKAPOO SANDY SITE N3B		0

PURPOSES 1 - IRRIGATION 2 - SIGNIFICANT 3 - LOW
4 - FLOOD CONTROL 5 - WATER SUPPLY 6 - DEBRIS CONTROL
7 - HYDROELECTRIC 8 - NAVIGATION 9 - RECREATION 0 - OTHER

INVENTORY OF DAMS IN THE UNITED STATES

OKLAHOMA (CONT'D)
GARVIN COUNTY (CONT'D)

NAME OF DAM OR IMPROVEMENT	RIVER OR STREAM	TYPE OF DAM	YEAR COMPLETED	PURPOSE	HEIGHT (FT)	MAX CAPACITY (ACRE-FT.)	NEAREST DOWNSTREAM CITY-TOWN-VILLAGE	POPULATION	DIST FROM DAM (MI.)	OWNER	LIC
MAYSVILLE LATERALS SITE H9B	TR-WASHITA	EARTH	1972	C	22	123	PAULS VALLEY	5,769	16	MAYSVILLE LATERALS H9B	03
MAYSVILLE LATERALS SITE H9C	TR-WASHITA	EARTH	1972	C	22	168	PAULS VALLEY	5,769	16	MAYSVILLE LATERALS H9C	03
MAYSVILLE LATERALS SITE H9A	TR-WASHITA	EARTH	1972	C	22	241	PAULS VALLEY	5,769	17	MAYSVILLE LATERALS H9A	03
MAYSVILLE LATERALS SITE H5	TR-WASHITA	EARTH	1971	C	22	92	MAYSVILLE	1,380	19	MAYSVILLE LATERAL H5	03
MAYSVILLE LATERALS SITE H6	TR-WASHITA	EARTH	1971	C	29	164	MAYSVILLE	1,380	14	MAYSVILLE LATERAL H6	03
MAYSVILLE LATERALS SITE H7	TR-WASHITA	EARTH	1973	C	26	285	MAYSVILLE	1,380	14	MAYSVILLE LATERAL H7	03
MAYSVILLE LATERALS SITE H2	TR-WASHITA	EARTH	1971	C	16	93	MAYSVILLE	1,380	12	MAYSVILLE LATERAL H2	03
MAYSVILLE LATERALS SITE L3	TR-WASHITA	EARTH	1971	C	22	160	PAULS VALLEY	5,769	12	MAYSVILLE LATERAL L3	03
MAYSVILLE LATERALS SITE L4	TR-WASHITA	EARTH	1971	C	18	73	PAULS VALLEY	5,769	12	MAYSVILLE LATERAL L4	03
MAYSVILLE LATERALS SITE L5	TR-WASHITA	EARTH	1971	C	23	155	PAULS VALLEY	5,769	12	MAYSVILLE LATERAL L5	03
MAYSVILLE LATERALS SITE L6	TR-WASHITA	EARTH	1973	C	23	145	MAYSVILLE	1,380	11	MAYSVILLE LATERAL L6	03
MAYSVILLE LATERALS SITE L10	TR-WASHITA	EARTH	1972	C	25	321	STORY	1,380	10	MAYSVILLE LATERALS H10	03
MAYSVILLE LATERALS SITE H3	TR-WASHITA	EARTH	1973	C	20	183	NONE		3	MAYSVILLE LATERALS H3	03
MAYSVILLE LATERALS SITE H3	TR-WASHITA	EARTH	1971	C	21	284	MAYESVILLE	1,380	20	MAYSVILLE LATERAL L1	03
PAULS VALLEY BOYS RANCH	TR-FORK CR	EARTH	1945	I	12	50	PAULS VALLEY		3	LATERAL B3 PAULS VALLEY BOYS RANCH	03
PAULS VALLEY STATE SCHOOL	TR-WASHITA	EARTH	1969	R	0	100	WYNNEWOOD	2,374	4		03
PEAVINE SITE 1	TR-WASHITA	EARTH	1961	C	20	1,265	WYNNEWOOD	2,374	12	PEAVINE 1	03
PEAVINE SITE 10	TR-WASHITA	EARTH	1960	C	24	388	WYNNEWOOD	2,374	16	PEAVINE 10	03
PEAVINE SITE 2	TR-WASHITA	EARTH	1961	C	17	1,378	WYNNEWOOD	2,374	15	PEAVINE 2	03
PEAVINE SITE 3	TR-WASHITA	EARTH	1961	C	19	1,267	WYNNEWOOD	2,374	16	PEAVINE 3	03
PEAVINE SITE 4	TR-WASHITA	EARTH	1960	C	20	1,304	WYNNEWOOD	2,374	14	PEAVINE 4	03
PEAVINE SITE 6	TR-WASHITA	EARTH	1959	C	9	650	WYNNEWOOD	2,374	18	PEAVINE 6	03
PEAVINE SITE 7	TR-WASHITA	EARTH	1959	C	15	1,305	WYNNEWOOD	2,374	12	PEAVINE 7	03
PEAVINE SITE 9	TR-WASHITA	EARTH	1960	C	16	1,260	WYNNEWOOD	2,374	12	PEAVINE 9	03
PHILPOTT	TR-WASHITA	EARTH	1957	O	17	72	PAULS VALLEY	5,769	1		03
RICHARDSON	TR-WILDHORSE	EARTH	1960	O	20	85	DAVIS	2,223	9		03
ROCK CREEK-6A	TR-ROCK CREEK	EARTH	1969	C	34	655	SULPHUR	5,158	1	ROCK CREEK AA	03

PURPOSES: I - IRRIGATION C - FLOOD CONTROL S - WATER SUPPLY D - DEFENSE CONTROL
 H - HYDROELECTRIC N - NAVIGATION R - RECREATION O - OTHER
 HAZARD POTENTIAL: 1 - HIGH 2 - SIGNIFICANT 3 - LOW

INVENTORY OF DAMS IN THE UNITED STATES

OKLAHOMA (CONT'D)
GARVIN COUNTY (CONT'D)

DIST. FROM
DOWN
STREAM
(MI.)

NEAREST DOWNSTREAM
CITY-TOWN VILLAGE

YEAR COM-
PLETED

RUR. HEIGHT
POSE (FT)

MAX CAPACITY
(ACRE-FT.)

RIVER OR STREAM

TYPE OF DAM

POPULATION

OWNER

NAME OF DAM OR IMPROVEMENT	RIVER OR STREAM	TYPE OF DAM	YEAR COMPLETED	RUR. HEIGHT POSE (FT)	MAX CAPACITY (ACRE-FT.)	NEAREST DOWNSTREAM CITY-TOWN VILLAGE	POPULATION	DIST. FROM DOWN STREAM (MI.)	OWNER
ROUND-1 10A	TR-ROUND	EARTH	1960	C	18	LINDSAY	3,705	6	ROUND-1
ROUND-2 10A	TR-ROUND	EARTH	1960	C	25	LINDSAY	3,705	7	ROUND-2
ROUND-3 10A	TR-ROUND	EARTH	1960	C	29	LINDSAY	3,705	6	ROUND 3
RUSH CREEK-106 10A	TR-RUSH CREEK	EARTH	1971	C	35	PAULS VALLEY	5,769	24	RUSH CREEK SITE-106
RUSH CREEK-24 10A	TR-RUSH CREEK	EARTH	1960	C	45	PAULS VALLEY	5,769	26	RUSH CREEK 24
RUSH CREEK-26 10A	TR-RUSH CREEK	EARTH	1961	C	20	PAULS VALLEY	5,769	24	RUSH CREEK 26
RUSH CREEK-28 10A	TR-RUSH CREEK	EARTH	1959	C	22	PAULS VALLEY	5,769	23	RUSH CREEK 28
RUSH CREEK-29 10A	TR-RUSH CREEK	EARTH	1961	C	23	PAULS VALLEY	5,769	17	RUSH CREEK 29
RUSH CREEK-31 10A	TR-RUSH CREEK	EARTH	1961	C	24	PAULS VALLEY	5,769	15	RUSH CREEK 31
RUSH CREEK-32 10A	TR-RUSH CREEK	EARTH	1961	C	24	PAULS VALLEY	5,769	16	RUSH CREEK 32
RUSH CREEK-34 10A	TR-RUSH CREEK	EARTH	1960	C	22	PAULS VALLEY	5,769	10	RUSH CREEK 34
RUSH CREEK-35 10A	TR-RUSH CREEK	EARTH	1960	C	24	PAULS VALLEY	5,769	12	RUSH CREEK 35
RUSH CREEK-36 10A	TR-RUSH CREEK	EARTH	1960	C	22	PAULS VALLEY	5,769	12	RUSH CREEK 36
RUSH CREEK-37 10A	TR-RUSH CREEK	EARTH	1960	C	21	PAULS VALLEY	5,769	8	RUSH CREEK 37
RUSH CREEK-38A 10A	TR-RUSH CREEK	EARTH	1961	C	21	PAULS VALLEY	5,769	11	RUSH CREEK 38A
RUSH CREEK-39A 10A	TR-RUSH CREEK	EARTH	1960	C	21	PAULS VALLEY	5,769	10	RUSH CREEK 39A
RUSH CREEK-39C 10A	TR-RUSH CREEK	EARTH	1961	C	16	PAULS VALLEY	5,769	4	RUSH CREEK 39C
RUSH CREEK-47 10A	TR-RUSH CREEK	EARTH	1965	C	35	PAULS VALLEY	5,769	36	RUSH CREEK 47
SANDY CREEK SITE-14 20A	TR-SANDY CREEK	EARTH	1964	C	33	ADA	15,500	18	SANDY CREEK SITE 14
SANDY CREEK SITE-27 20A	TR-SANDY CREEK	EARTH	1960	C	19	ADA	15,500	19	SANDY CREEK SITE 27
SANDY CREEK SITE-28 20A	TR-SANDY CREEK	EARTH	1961	C	22	ADA	15,500	18	SANDY CREEK SITE 28
SLIM MYERS 10A	TR-RUSH PAUL	EARTH	1970	O	14	S VALLEY			SLIM MYERS
THOMPSON 10A	TR-WASHITA	EARTH	1967	O	18	PAULS VALLEY	5,769	10	
VAUGHN 10A	TR-PFAVINE	EARTH	1956	O	16	WYNNEWOOD	2,374	15	
WARREN PETROLFUM 10A	TR-WASHITA	EARTH	1956	O	15	PAULS VALLEY	5,769	14	
WILDHORSE-227 10A	TR-WILDHORSE	EARTH	1964	C	20	KETCHUM	238	2	WILDHORSE 227
WILDHORSE SITE -63 10A	TR-WILDHORSE CREEK	EARTH	1962	C	27	DAVIS	2,223	30	WILDHORSE 63

PURPOSES: I - IRRIGATION C - FLOOD CONTROL S - WATER SUPPLY D - DEBRIS CONTROL
H - HYDROELECTRIC N - NAVIGATION R - RECREATION O - OTHER

HAZARD POTENTIAL 1 - HIGH 2 - SIGNIFICANT 3 - LOW

INVENTORY OF DAMS IN THE UNITED STATES

OKLAHOMA (CONT'D)
GARVIN COUNTY (CONT'D)

27
15
9
15
9
3

NAME OF DAM OR IMPOUNDMENT	RIVER OR STREAM	TYPE OF DAM	YEAR COMPLETED	PURPOSE	HEIGHT (FT)	MAX CAPACITY (ACRE-FT.)	NEAREST DOWNSTREAM CITY, TOWN, VILLAGE	POPULATION	DIET FROM DAM (MI)	OWNER	
WILDHORSE SITE-1 10A	TR-WILDHORSE CREEK	EARTH	1949	C	38	248	DAVIS	2,223	6		03
WILDHORSE SITE-102 10A	TR-WILDHORSE CREEK	EARTH	1967	C	27	457	DAVIS	2,223	23	WILDHORSE SITE 102	03
WILDHORSE SITE-106 10A	TR-WILDHORSE CREEK	EARTH	1967	C	39	470	DAVIS	2,223	22	WILDHORSE SITE 106	03
WILDHORSE SITE-107 10A	TR-WILDHORSE CREEK	EARTH	1966	C R S	44	1,300	DAVIS	2,223	20	WILDHORSE SITE 107	03
WILDHORSE SITE-111 10A	TR-WILDHORSE CREEK	EARTH	1967	C	28	151	DAVIS	2,223	16	WILDHORSE SITE 111	03
WILDHORSE SITE-113 10A	TR-WILDHORSE CREEK	EARTH	1969	C	21	187	DAVIS	2,223	12	WILDHORSE SITE 113	03
WILDHORSE SITE-115 10A	TR-WILDHORSE CREEK	EARTH	1969	C	20	433	DAVIS	2,223	12	WILDHORSE SITE 115	03
WILDHORSE SITE-116 10A	TR-WILDHORSE CREEK	EARTH	1967	C	23	169	DAVIS	2,223	13	WILDHORSE SITE 116	03
WILDHORSE SITE-117 10A	TR-WILDHORSE CREEK	EARTH	1968	C	24	409	DAVIS	2,223	15	WILDHORSE SITE 117	03
WILDHORSE SITE-118 10A	TR-WILDHORSE CREEK	EARTH	1967	C	25	1,046	DAVIS	2,223	18	WILDHORSE SITE 118	03
WILDHORSE SITE-119 10A	TR-WILDHORSE CREEK	EARTH	1968	C	27	771	DAVIS	2,223	19	WILDHORSE SITE 119	03
WILDHORSE SITE-122 10A	TR-WILDHORSE CREEK	EARTH	1967	C	27	139	DAVIS	2,223	11	WILDHORSE SITE 122	03
WILDHORSE SITE-124 10A	TR-WILDHORSE CREEK	EARTH	1972	C	21	429	DAVIS	2,223	10	WILDHORSE SITE 124	03
WILDHORSE SITE-126 10A	TR-WILDHORSE CREEK	EARTH	1967	C	34	162	DAVIS	2,223	5	WILDHORSE SITE 126	03
WILDHORSE SITE-127 10A	TR-WILDHORSE CREEK	EARTH	1967	C	29	258	DAVIS	2,223	5	WILDHORSE SITE 127	03
WILDHORSE SITE-2 10A	TR-WILDHORSE CREEK	EARTH	1967	C	29	205	DAVIS	2,223	8	WILDHORSE SITE 2	03
WILDHORSE SITE-3 10A	TR-WILDHORSE CREEK	EARTH	1968	C	53	851	DAVIS	2,223	10	WILDHORSE SITE 3	03
WILDHORSE SITE-51 10A	TR-WILDHORSE CREEK	EARTH	1967	C	34	516	DAVIS	2,223	18	WILDHORSE SITE 51	03
WILDHORSE SITE-57 10A	TR-WILDHORSE CREEK	EARTH	1968	C	23	447	DAVIS	2,223	13	WILDHORSE SITE 57	03
WILDHORSE SITE-59 10A	TR-WILDHORSE CREEK	EARTH	1969	C	25	409	DAVIS	2,223	10	WILDHORSE SITE 59	03
WILDHORSE SITE-6 10A	TR-WILDHORSE CREEK	EARTH	1967	C	34	1,125	DAVIS	2,223	12	WILDHORSE SITE 6	03
WILDHORSE SITE-62 10A	TR-WILDHORSE CREEK	EARTH	1962	C	27	260	DAVIS	2,223	31	WILDHORSE SITE 62	03
WILDHORSE SITE-64 10A	TR-WILDHORSE CREEK	EARTH	1962	C	19	173	DAVIS	2,223	28	WILDHORSE SITE 64	03
WILDHORSE SITE-65 10A	TR-WILDHORSE CREEK	EARTH	1963	C	27	215	DAVIS	2,223	28	WILDHORSE SITE 65	03
WILDHORSE SITE-66 10A	TR-WILDHORSE CREEK	EARTH	1963	C	18	280	DAVIS	2,223	25	WILDHORSE-66	03
WILDHORSE SITE-72 10A	TR-WILDHORSE CREEK	EARTH	1968	C	33	743	DAVIS	2,223	8	WILDHORSE SITE 72	03
WILDHORSE SITE-73 10A	TR-WILDHORSE CREEK	EARTH	1967	C	26	145	DAVIS	2,223	10	WILDHORSE SITE 73	03

PURPOSES: I - IRRIGATION C - FLOOD CONTROL S - WATER SUPPLY D - DEBRIS CONTROL
H - HYDROELECTRIC N - NAVIGATION R - RECREATION O - OTHER
HAZARD POTENTIAL: 1 - HIGH 2 - SIGNIFICANT 3 - LOW

INVENTORY OF DAMS IN THE UNITED STATES

OKLAHOMA (CONT'D)
GARVIN COUNTY (CONT'D)

51
52
53

DIET FROM DAM (MI.)

POPULATION

NEAREST DOWNSTREAM CITY-TOWN-VILLAGE

MAX CAPACITY (ACRE-FT.)

PUR. HEIGHT (FT)

YEAR COM. PLETED

TYPE OF DAM

RIVER OR STREAM

OWNER

NAME OF DAM OR IMPROVEMENT	RIVER OR STREAM	TYPE OF DAM	YEAR COM. PLETED	PUR. HEIGHT (FT)	MAX CAPACITY (ACRE-FT.)	NEAREST DOWNSTREAM CITY-TOWN-VILLAGE	POPULATION	DIET FROM DAM (MI.)	OWNER
WILDHORSE SITE-76 10A	TR-WILDHORSE CREEK	EARTH	1967	C	271	DAVIS	2,223	12	WILDHORSE SITE 76
WILDHORSE SITE-77 10A	TR-WILDHORSE CREEK	EARTH	1967	C	428	DAVIS	2,223	11	WILDHORSE SITE 77
WILDHORSE SITE-78 10A	TR-WILDHORSE CREEK	EARTH	1968	C	635	DAVIS	2,223	12	WILDHORSE SITE 78
WILDHORSE SITE-80 10A	TR-WILDHORSE CREEK	EARTH	1967	C	140	DAVIS	2,223	14	WILDHORSE SITE 80
WILDHORSE SITE-81 10A	TR-WILDHORSE CREEK	EARTH	1967	C	147	DAVIS	2,223	15	WILDHORSE SITE 81
WILDHORSE SITE-82 10A	TR-WILDHORSE CREEK	EARTH	1967	C	227	DAVIS	2,223	17	WILDHORSE SITE 82
WILDHORSE SITE-86 10A	TR-WILDHORSE CREEK	EARTH	1967	C	441	DAVIS	2,223	26	WILDHORSE SITE 86
WILDHORSE SITE-92 10A	TR-WILDHORSE CREEK	EARTH	1967	C	646	DAVIS	2,223	30	WILDHORSE SITE 92
WILDHORSE SITE-93 10A	TR-WILDHORSE CREEK	EARTH	1967	C	576	DAVIS	2,223	30	WILDHORSE SITE 93
WILDHORSE SITE-94 10A	TR-WILDHORSE CREEK	EARTH	1969	C	1,332	DAVIS	2,223	28	WILDHORSE SITE 94
WILDHORSE SITE-95 10A	TR-WILDHORSE CREEK	EARTH	1967	C	193	DAVIS	2,223	27	WILDHORSE SITE 95
WILDHORSE SITE-96 10A	TR-WILDHORSE CREEK	EARTH	1967	C	347	DAVIS	2,223	26	WILDHORSE SITE 96
WILDHORSE SITE-98 10A	TR-WILDHORSE CREEK	EARTH	1967	C	220	DAVIS	2,223	25	WILDHORSE SITE 98
WILDHORSE SITE-99 10A	TR-WILDHORSE CREEK	EARTH	1969	C	140	DAVIS	2,223	24	WILDHORSE SITE 99
GRADY COUNTY									
STATE OF OKLA. WILDLIFE DEPT. ALVIN RARGER	TR-LITTLE WASHITA	EARTH	1940	R	1,800	ALEX	492	23	RURTSCHI
	TR-LITTLE WASHITA	EARTH	1956	O	55	ALEX			ALVIN RARGER
BITTER CREEK-2 10A	TR-BITTER CREEK	EARTH	1972	C	437	ALEX	492	19	BITTER CREEK 2
BITTER CREEK-7 10A	TR-BITTER CREEK	EARTH	1972	C	334	ALEX	492	27	BITTER CREEK 7
BITTER CREEK-9 10A	TR-BITTER CREEK	EARTH	1972	C	230	ALEX	492	23	BITTER CREEK 9
BITTER CREEK-6 10A	TR-BITTER CREEK	EARTH	1972	C	540	ALEX	492	27	BITTER CREEK 6
BROOKS	TR-WALNUT CREEK	EARTH	1965	O	75	COLE			BROOKS
CANTON	TR-BITTER CREEK	EARTH	1970	O	450	ALEX			
HARTMAN 10A	TR-LITTLE WASHITA	EARTH	1968	I O	50	CHICKASHA	14,194	12	HARTMAN
IONINE CREEK SITE 102 10A	TR-WASHITA	EARTH	1961	C	629	CHICKASHA	14,194	17	IONINE CREEK SITE 102
JAMFS L. HILL	TR-WINTER CREEK	EARTH	1969	O	50	ALEX			JAMFS L. HILL

PURPOSES 1 - IRRIGATION C - FLOOD CONTROL S - WATER SUPPLY D - DEBRIS CONTROL
H - HYDROELECTRIC N - NAVIGATION R - RECREATION O - OTHER

HAZARD POTENTIAL 1 - HIGH 2 - SIGNIFICANT 3 - LOW

INVENTORY OF DAMS IN THE UNITED STATES

OKLAHOMA (CONT'D)
GRADY COUNTY (CONT'D)

NAME OF DAM OR IMPROVEMENT	RIVER OR STREAM	TYPE OF DAM	YEAR COMPLETED	PUR. POSE	HEIGHT (FT)	MAX. CAPACITY (ACRE-FT.)	NEAREST DOWNSTREAM CITY-TOWN-VILLAGE	POPULATION	DIST. FROM DAM (MI.)	YEAR BUILT	OWNER	PURPOSE	HAZARD POTENTIAL		
													1-HIGH	2-SIGNIFICANT	3-LOW
ROARING CREEK-1 10A	TR-ROARING CREEK	EARTH	1963	C	31	218	BRADLEY	247	6	6	ROARING CREEK	1	04		
ROARING CREEK-10 10A	TR-ROARING CREEK	EARTH	1963	C	35	420	BRADLEY	247	12	12	ROARING CREEK	04	04		
ROARING CREEK-101 10A	TR-ROARING CREEK	EARTH	1963	C	16	83	BRADLEY	247	7	3	ROARING CREEK	04	04		
ROARING CREEK-102 10A	TR-ROARING CREEK	EARTH	1963	C	42	83	BRADLEY	247	19	3	ROARING CREEK	04	04		
ROARING CREEK-103 10A	TR-ROARING CREEK	EARTH	1963	C	28	76	BRADLEY	247	16	16	ROARING CREEK	04	04		
ROARING CREEK-104 10A	TR-ROARING CREEK	EARTH	1963	C	29	57	BRADLEY	247	15	15	ROARING CREEK	04	04		
ROARING CREEK-105 10A	TR-ROARING CREEK	EARTH	1963	C	27	67	BRADLEY	247	6	6	ROARING CREEK	04	04		
ROARING CREEK-11 10A	TR-ROARING CREEK	EARTH	1963	C	32	321	BRADLEY	247	11	11	ROARING CREEK	04	04		
ROARING CREEK-12 10A	TR-ROARING CREEK	EARTH	1963	C	33	281	BRADLEY	247	11	11	ROARING CREEK	04	04		
ROARING CREEK-13 10A	TR-ROARING CREEK	EARTH	1963	C	31	293	BRADLEY	247	10	10	ROARING CREEK	04	04		
ROARING CREEK-14 10A	TR-ROARING CREEK	EARTH	1963	C	31	209	BRADLEY	247	9	9	ROARING CREEK	04	04		
ROARING CREEK-15 10A	TR-ROARING CREEK	EARTH	1963	C	21	581	BRADLEY	247	5	5	ROARING CREEK	04	04		
ROARING CREEK-16 10A	TR-ROARING CREEK	EARTH	1964	C	44	407	BRADLEY	247	15	15	ROARING CREEK	04	04		
ROARING CREEK-16A 10A	TR-ROARING CREEK	EARTH	1963	C	63	725	BRADLEY	247	17	17	ROARING CREEK	04	04		
ROARING CREEK-17 10A	TR-ROARING CREEK	EARTH	1964	C	34	312	BRADLEY	247	14	14	ROARING CREEK	04	04		
ROARING CREEK-18 10A	TR-ROARING CREEK	EARTH	1963	C	31	221	BRADLEY	247	15	15	ROARING CREEK	04	04		
ROARING CREEK-2 10A	TR-ROARING CREEK	EARTH	1963	C	29	569	BRADLEY	247	7	7	ROARING CREEK	04	04		
ROARING CREEK-3 10A	TR-ROARING CREEK	EARTH	1969	C	45	1,234	BRADLEY	247	10	10	ROARING CREEK	04	04		
ROARING CREEK-4 10A	TR-ROARING CREEK	EARTH	1963	C	35	758	BRADLEY	247	8	8	ROARING CREEK	04	04		
ROARING CREEK-5 10A	TR-ROARING CREEK	EARTH	1969	C	47	494	BRADLEY	247	11	11	ROARING CREEK	04	04		
ROARING CREEK-7 10A	TR-ROARING CREEK	EARTH	1964	C	52	827	BRADLEY	247	13	13	ROARING CREEK	04	04		
ROARING CREEK-8 10A	TR-ROARING CREEK	EARTH	1966	C	29	687	BRADLEY	247	12	12	ROARING CREEK	04	04		
ROARING CREEK-9 10A	TR-ROARING CREEK	EARTH	1967	C	44	2,044	BRADLEY	247	14	14	ROARING CREEK	04	04		
ROARING CREEK-8-1 10A	TR-BRADLEY CREEK	EARTH	1969	C	35	1,087	BRADLEY	247	3	3	ROARING CREEK	04	04		
ROARING CREEK-D-1 10A	TR-DRY CREEK	EARTH	1966	C	23	156	ALEX	492	8	3	ROARING CREEK	04	04		
ROARING CREEK-D-2 10A	TR-DRY CREEK	EARTH	1966	C	25	167	ALEX	492	8	3	ROARING CREEK	04	04		
ROARING CREEK-D-3 10A	TR-DRY CREEK	EARTH	1966	C	27	124	ALEX	492	11	3	ROARING CREEK	04	04		

PURPOSE: 1 - IRRIGATION C - FLOOD CONTROL S - WATER SUPPLY D - DRAINAGE
H - HYDROELECTRIC M - NAVIGATION R - RECREATION O - OTHER

HAZARD POTENTIAL: 1 - HIGH 2 - SIGNIFICANT 3 - LOW

INVENTORY OF DAMS IN THE UNITED STATES

OKLAHOMA (CONT'D)
GRADY COUNTY (CONT'D)

NAME OF DAM OR IMPROVEMENT	RIVER OR STREAM	TYPE OF DAM	YEAR COMPLETED	PURPOSE	HEIGHT (FT)	MAX CAPACITY (ACRE-FT.)	NEAREST DOWNSTREAM CITY/TOWN/VILLAGE	POPULATION	DIST. FROM DAM (MI.)	OWNER	HAZARD POTENTIAL
ROARING CREEK-D-4 10A	TR-DRY CREEK	EARTH	1966	C	36	332	ALEX	492	10	3 ROARING CREEK D-4	04
ROARING CREEK-D-5 10A	TR-DRY CREEK	EARTH	1966	C	40	518	ALEX	492	11	3 ROARING CREEK D-5	04
ROARING CREEK-D-6 10A	TR-DRY CREEK	EARTH	1966	C	24	180	ALEX	492	10	3 ROARING CREEK D-6	04
ROARING CREEK-D-7 10A	TR-DRY CREEK	EARTH	1966	C	22	496	ALEX	492	9	3 ROARING CREEK D-7	04
ROARING CREEK-S-1 10A	TR-SOLDIER CREEK	EARTH	1966	C	20	137	ALEX	492	4	3 ROARING CREEK S-1	04
ROARING CREEK-S-2 10A	TR-SOLDIER CREEK	EARTH	1966	C	32	297	ALEX	492	5	3 ROARING CREEK S-2	04
ROARING CREEK-S-3 10A	TR-SOLDIER CREEK	EARTH	1966	C	28	533	ALEX	492	4	3 ROARING CREEK S-3	04
ROARING CREEK-S-4 10A	TR-SOLDIER CREEK	EARTH	1966	C	32	363	ALEX	492	4	3 ROARING CREEK S-4	04
ROARING CREEK-S-5 10A	TR-SOLDIER CREEK	EARTH	1966	C	20	160	ALEX	492	3	3 ROARING CREEK S-5	04
ROARING CREEK-S-6 10A	TR-SOLDIER CREEK	EARTH	1966	C	23	112	BRADLEY	247	10	3 ROARING CREEK S-6	04
ROUND-4 10A	TR-ROUND	EARTH	1960	C	26	357	LINDSAY	3,705	8	3 ROUND-4	04
ROUND-5 10A	TR-ROUND	EARTH	1960	C	27	1,101	LINDSAY	3,705	7	3 ROUND-5	04
ROUND-6 10A	TR-ROUND	EARTH	1960	C	30	2,659	LINDSAY	3,705	11	3 ROUND-6	04
ROUND-7 10A	TR-ROUND	EARTH	1959	C	34	1,769	LINDSAY	3,705	11	3 ROUND-7	04
ROUND-8 10A	TR-ROUND	EARTH	1959	C	26	365	PAULS VALLEY	5,769	38	3 ROUND-8	04
ROUND-9 10A	TR-ROUND	EARTH	1959	C	21	410	LINDSAY	3,705	8	3 ROUND-9	04
RUSH CREEK-1 10A	TR-RUSH CREEK	EARTH	1960	C R	40	9,418	BRADLEY	247	17	RUSH CREEK 1	04
RUSH CREEK-10 10A	TR-RUSH CREEK	EARTH	1961	C	47	2,808	PAULS VALLEY	5,769	39	RUSH CREEK 10	04
RUSH CREEK-101 10A	TR-RUSH CREEK	EARTH	1962	C	37	84	PAULS VALLEY	8,769	40	RUSH CREEK 101	04
RUSH CREEK-102 10A	TR-RUSH CREEK	EARTH	1962	C	29	42	PAULS VALLEY	5,769	41	3 RUSH CREEK 102	04
RUSH CREEK-103 10A	TR-RUSH CREEK	EARTH	1962	C	34	31	NONE			RUSH CREEK 103	04
RUSH CREEK-11 10A	TR-RUSH CREEK	EARTH	1961	C	26	475	PAULS VALLEY	5,769	38	RUSH CREEK 11	04
RUSH CREEK-12R 10A	TR-RUSH CREEK	EARTH	1961	C	40	685	PAULS VALLEY	5,769	36	RUSH CREEK 12R	04
RUSH CREEK-13 10A	TR-RUSH CREEK	EARTH	1960	C	21	896	PAULS VALLEY	5,769	36	RUSH CREEK 13	04
RUSH CREEK-14 10A	TR-RUSH CREEK	EARTH	1960	C	30	345	PAULS VALLEY	5,769	34	RUSH CREEK 14	04
RUSH CREEK-15 10A	TR-RUSH CREEK	EARTH	1964	C	47	5,793	PAULS VALLEY	5,769	35	RUSH CREEK 15	04
RUSH CREEK-16 10A	TR-RUSH CREEK	EARTH	1960	C	31	235	PAULS VALLEY	5,769	33	RUSH CREEK 16	04

PURPOSES: I - IRRIGATION C - FLOOD CONTROL S - WATER SUPPLY D - DEBRIS CONTROL
H - HYDROELECTRIC N - NAVIGATION R - RECREATION O - OTHER

HAZARD POTENTIAL: 1 - HIGH 2 - SIGNIFICANT 3 - LOW

INVENTORY OF DAMS IN THE UNITED STATES

OKLAHOMA (CONT'D)
GRADY COUNTY (CONT'D)

NAME OF DAM OR IMPROVEMENT	RIVER OR STREAM	TYPE OF DAM	YEAR COMPLETED	PUR. POSE	HEIGHT (FT)	MAX. CAPACITY (ACRE-FT.)	NEAREST DOWNSTREAM CITY, TOWN, VILLAGE	POPULATION	DIST. FROM DAM (MI.)	OWNER	LSIO
RUSH CREEK-17 10A	TR-RUSH CREEK	EARTH	1961	C	32	910	PAULS VALLEY	5,769	32	RUSH CREEK 17	04
RUSH CREEK-18 10A	TR-RUSH CREEK	EARTH	1961	C	36	475	PAULS VALLEY	5,769	32	RUSH CREEK 18	04
RUSH CREEK-19 10A	TR-RUSH CREEK	EARTH	1960	C	34	351	PAULS VALLEY	5,769	32	RUSH CREEK 19	04
RUSH CREEK-2 10A	TR-RUSH CREEK	EARTH	1959	C	22	666	PAULS VALLEY	5,769	43	RUSH CREEK 2	04
RUSH CREEK-20 10A	TR-RUSH CREEK	EARTH	1960	C	32	224	PAULS VALLEY	5,769	30	RUSH CREEK 20	04
RUSH CREEK-22 10A	TR-RUSH CREEK	EARTH	1960	C	26	316	PAULS VALLEY	5,769	30	RUSH CREEK 22	04
RUSH CREEK-25 10A	TR-RUSH CREEK	EARTH	1959	C	25	424	PAULS VALLEY	5,769	25	RUSH CREEK 25	04
RUSH CREEK-3 10A	TR-RUSH CREEK	EARTH	1964	C	24	690	PAULS VALLEY	5,759	42	RUSH CREEK 3	04
RUSH CREEK-4 10A	TR-RUSH CREEK	EARTH	1959	C	28	1,049	PAULS VALLEY	5,769	43	RUSH CREEK 4	04
RUSH CREEK-42 10A	TR-RUSH CREEK	EARTH	1967	C	44	354	PAULS VALLEY	5,769	27	RUSH CREEK 42	04
RUSH CREEK-43 10A	TR-RUSH CREEK	EARTH	1965	C	37	166	PAULS VALLEY	5,769	36	RUSH CREEK 43	04
RUSH CREEK-44 10A	TR-RUSH CREEK	EARTH	1965	C	27	151	PAULS VALLEY	5,769	35	RUSH CREEK 44	04
RUSH CREEK-45 10A	TR-RUSH CREEK	EARTH	1965	C	39	194	PAULS VALLEY	5,769	32	RUSH CREEK 45	04
RUSH CREEK-46 10A	TR-RUSH CREEK	EARTH	1965	C	34	279	PAULS VALLEY	5,769	28	RUSH CREEK 46	04
RUSH CREEK-49 10A	TR-RUSH CREEK	EARTH	1969	C	29	375	RUSH SPRINGS	1,381	13	RUSH CREEK 49	04
RUSH CREEK-5 10A	TR-RUSH CREEK	EARTH	1962	C	21	238	PAULS VALLEY	5,769	42	RUSH CREEK 5	04
RUSH CREEK-6 10A	TR-RUSH CREEK	EARTH	1960	C	25	763	PAULS VALLEY	5,759	41	RUSH CREEK 6	04
RUSH CREEK-7 10A	TR-RUSH CREEK	EARTH	1959	C	21	326	PAULS VALLEY	5,759	39	RUSH CREEK 7	04
RUSH CREEK-8 10A	TR-RUSH CREEK	EARTH	1960	C	26	337	PAULS VALLEY	5,769	38	RUSH CREEK 8	04
RUSH CREEK-9 10A	TR-RUSH CREEK	EARTH	1961	C	24	696	PAULS VALLEY	5,769	37	RUSH CREEK 9	04
SANAFFE	TR-SALT CREEK	EARTH	1970	O	16	88	CHICKASHA		3	SANAFFE	04
THOMSON	WALNUT CREEK	EARTH	1967	O	22	120	COLE	30	6		04
WINTER CREEK-1 10A	TR-WINTER	EARTH	1965	C	32	1,095	ALEX	492	9	WINTER CREEK 1	04
WINTER CREEK-10 10A	TR-WINTER	EARTH	1965	C	33	522	ALEX	492	4	WINTER CREEK 10	04
WINTER CREEK-11 10A	TR-WINTER	EARTH	1965	C	28	286	BHADLEY	247	6	WINTER CREEK 11	04
WINTER CREEK-12 10A	TR-WINTER	EARTH	1965	C	28	367	ALEX	492	18	WINTER CREEK 12	04
WINTER CREEK-13 10A	TR-WINTER	EARTH	1966	C	36	416	BRADLEY	247	8	WINTER CREEK 13	04

PURPOSE: I - IRRIGATION C - FLOOD CONTROL S - WATER SUPPLY D - DEBRIS CONTROL
M - HYDROELECTRIC N - NAVIGATION R - RECREATION O - OTHER

HAZARD POTENTIAL: 1 - HIGH 2 - SIGNIFICANT 3 - LOW

INVENTORY OF DAMS IN THE UNITED STATES

OKLAHOMA (CONT'D)
GRADY COUNTY (CONT'D)

NAME OF DAM OR IMPROVEMENT	RIVER OR STREAM	TYPE OF DAM	YEAR COMPLETED	PUR. COMPLETED	PUR. HEIGHT (FT)	MAX CAPACITY (ACRE-FT.)	NEAREST DOWNSTREAM CITY, TOWN, VILLAGE	POPULATION	DIST. FROM DAM (MI.)	OWNER	HAZARD POTENTIAL		
											1-HIGH	2-SIGNIFICANT	
WINTER CREEK-14 10A	TR-WINTER	EARTH	1966	C	29	290	BRADLEY	247	6	3	WINTER CREEK	14	04
WINTER CREEK-15 10A	TR-WINTER	EARTH	1966	C	27	473	BRADLEY	247	10	3	WINTER CREEK	15	04
WINTER CREEK-16 10A	TR-WINTER	EARTH	1966	C	27	193	BRADLEY	247	6	3	WINTER CREEK	16	04
WINTER CREEK-17 10A	TR-WINTER	EARTH	1966	C	29	312	BRADLEY	247	10	3	WINTER CREEK	17	04
WINTER CREEK-18 10A	TR-WINTER	EARTH	1966	C	37	1,145	BRADLEY	247	11	3	WINTER CREEK	18	04
WINTER CREEK-1A 10A	TR-WINTER	EARTH	1965	C	39	992	ALEX	492	12	3	WINTER CREEK	1A	04
WINTER CREEK-1B 10A	TR-WINTER	EARTH	1965	C	35	679	ALEX	492	12	3	WINTER CREEK	1B	04
WINTER CREEK-2 10A	TR-WINTER	EARTH	1966	C	38	463	ALEX	492	11	3	WINTER CREEK	2	04
WINTER CREEK-20 10A	TR-WINTER	EARTH	1966	C	41	1,268	MAYSVILLE	1,380	29	3	WINTER CREEK	20	04
WINTER CREEK-23 10A	TR-WINTER	EARTH	1966	C	36	364	ALEX	492	7	3	WINTER CREEK	23	04
WINTER CREEK-3 10A	TR-WINTER	EARTH	1965	C	31	684	ALEX	492	8	3	WINTER CREEK	3	04
WINTER CREEK-4 10A	TR-WINTER	EARTH	1965	C	33	586	ALEX	492	9	3	WINTER CREEK	4	04
WINTER CREEK-6 10A	TR-WINTER	EARTH	1966	C	36	844	ALEX	492	12	3	WINTER CREEK	6	04
WINTER CREEK-7 10A	TR-WINTER	EARTH	1966	C	32	306	ALEX	492	11	3	WINTER CREEK	7	04
WINTER CREEK-8 10A	TR-WINTER	EARTH	1966	C	37	378	ALEX	492	9	3	WINTER CREEK	8	04
WINTER CREEK-9 10A	TR-WINTER	EARTH	1966	C	32	868	ALEX	492	5	3	WINTER CREEK	9	04
YOUNG 10A	TR-WASHITA	EARTH	1966	I 0	25	50	LINDSAY	3,705	24	3	YOUNG		04
YOUNG	TR-ROARING CREEK	EARTH	1966	0	20	50	GAS						04
GREER COUNTY -----													
HIROMFLL 118	DEER CREEK	EARTH	1963	I 0	16	100	NONE						06
COVINGTON 116	TR-ELM FORK RED RIVER	EARTH	1963	0	16	50	NONE			3	COVINGTON		06
MOLLIS 118	TR-ELM FORK RED RIVER	EARTH	1960	I 0	25	432	NONE						06
KERRO 116	TR-TURKEY CREEK	EARTH	1970	I 0	20	83	DUKE	486	11				06
PORTAN LAKE 118	TR-ELM FORK RED RIVER	EARTH	1950	J	22	50	NONE			3	PORTAN		06
TRI-COUNTY TURKEY SIF-29A 116	TR-TURKEY CREEK	EARTH	1966	C	14	238	OLUSTEE	819	14	3	TRI CO TURKEY 29A		06
TRI-COUNTY TURKEY SIF-29B 116	TR-TURKEY CREEK	EARTH	1966	C	21	223	OLUSTEE	819	18	3	TRI CO TURKEY 29B		06

PURPOSES: I - IRRIGATION C - FLOOD CONTROL S - WATER SUPPLY D - DEBRIS CONTROL
M - HYDROELECTRIC N - NAVIGATION R - RECREATION O - OTHER

HAZARD POTENTIAL 1-HIGH 2-SIGNIFICANT 3-LOW

INVENTORY OF DAMS IN THE UNITED STATES

OKLAHOMA (CONT'D)
 GREER COUNTY (CONT'D)

NAME OF DAM OR IMPROVEMENT	RIVER OR STREAM	TYPE OF DAM	YEAR COMPLETED	PURPOSE	HEIGHT (FT)	MAX CAPACITY (ACRE-FT.)	NEAREST DOWNSTREAM CITY-TOWN-VILLAGE	POPULATION	DIST FROM DAM (MI)	OWNER	HAZARD POTENTIAL
TRI-COUNTY TURKEY	TR-TURKEY CREEK	EARTH	1967	C	21	340	OLUSTEE	819	18 3	TRI CO TURKEY	06
SITF-2AC 116	TR-TURKEY CREEK	EARTH	1967	C	25	660	OLUSTEE	819	18 3	TRI CO TURKEY	06
TRI-COUNTY TURKEY	TR-TURKEY CREEK	EARTH	1967	C	19	276	OLUSTEE	819	18 3	TRI CO TURKEY	06
SITF-2HR 116	TR-TURKEY CREEK	EARTH	1966	C	22	180	OLUSTEE	819	23 3	TRI CO TURKEY	06
TRI-COUNTY TURKEY	TR-TURKEY CREEK	EARTH	1966	C	33	458	OLUSTEE	819	24 3	TRI CO TURKEY	06
SITF-1A 116	TR-TURKEY CREEK	EARTH	1966	C	24	286	OLUSTEE	819	24 3	TRI CO TURKEY	06
TRI-COUNTY TURKEY	TR-TURKEY CREEK	EARTH	1970	C	29	1,013	OLUSTEE	819	17 3	TRI CO TURKEY	06
SITF-16A 116	TR-TURKEY CREEK	EARTH	1970	C	1A	361	OLUSTEE	819	24 3	TRI CO TURKEY	06
TRI-COUNTY TURKEY	TR-TURKEY CREEK	EARTH	1967	C	24	310	OLUSTEE	819	27 3	TRI CO TURKEY	06
SITF-16 116	TR-TURKEY CREEK	EARTH									
TRI-COUNTY TURKEY	TR-TURKEY CREEK	EARTH									
SITF-15 116	TR-TURKEY CREEK	EARTH									
TRI-COUNTY TURKEY	TR-TURKEY CREEK	EARTH									
SITF-14A 116	TR-TURKEY CREEK	EARTH									
TRI-COUNTY TURKEY	TR-TURKEY CREEK	EARTH									
HARMON COUNTY											
OKLAHOMA WILDLIFE DEPARTMENT	TP-SALT FORK RED RIVER	EARTH	1954	R	25	300	MANGUM	4,066	29		04
TRI-COUNTY TURKEY	TR-TURKEY CREEK	EARTH	1967	C	21	503	OLUSTEE	819	20 3	TRI CO TURKEY	04
SITF-21 116	TR-TURKEY CREEK	EARTH	1967	C	22	368	OLUSTEE	819	20 3	TRI CO TURKEY	04
TRI-COUNTY TURKEY	TR-TURKEY CREEK	EARTH	1966	C	20	181	OLUSTEE	819	20 3	TRI CO TURKEY	04
SITF-20 116	TR-TURKEY CREEK	EARTH	1966	C	22	300	OLUSTEE	819	22 3	TRI CO TURKEY	04
TRI-COUNTY TURKEY	TR-TURKEY CREEK	EARTH	1966	C	26	2,070	OLUSTEE	819	23 3	TRI CO TURKEY	04
SITF-12 116	TR-TURKEY CREEK	EARTH	1966	C	17	357	OLUSTEE	819	23 3	TRI CO TURKEY	04
TRI-COUNTY TURKEY	TR-TURKEY CREEK	EARTH	1967	C	17	588	OLUSTEE	819	23 3	TRI CO TURKEY	04
SITF-10 116	TR-TURKEY CREEK	EARTH	1972	C	17	290	OLUSTEE	819	23 3	TRI CO TURKEY	04
TRI-COUNTY TURKEY	TR-TURKEY CREEK	EARTH	1967	C	19	233	OLUSTEE	819	26 3	TRI CO TURKEY	04
SITF-9 116	TR-TURKEY CREEK	EARTH	1967	C	22	487	OLUSTEE	819	26 3	TRI CO TURKEY	04
TRI-COUNTY TURKEY	TR-TURKEY CREEK	EARTH	1967	C	24	465	OLUSTEE	819	26 3	TRI CO TURKEY	04
SITF-7 116	TR-TURKEY CREEK	EARTH	1972	C	19	782	ELDORADO	737	28 3	TRI CO TURKEY	04
TRI-COUNTY TURKEY	TR-TURKEY CREEK	EARTH									
SITF-6 116	TR-TURKEY CREEK	EARTH									
TRI-COUNTY TURKEY	TR-TURKEY CREEK	EARTH									
SITF-4 116	TR-TURKEY CREEK	EARTH									
TRI-COUNTY TURKEY	TR-TURKEY CREEK	EARTH									
SITF-3 116	TR-TURKEY CREEK	EARTH									
TRI-COUNTY TURKEY	TR-TURKEY CREEK	EARTH									
SITF-2A 116	TR-TURKEY CREEK	EARTH									
TRI-COUNTY TURKEY	TR-TURKEY CREEK	EARTH									
SITF-1A 116	TR-TURKEY CREEK	EARTH									
HAMPER COUNTY											
ANUPHSON 1 209	TR-CIMARRON RIVER	EARTH	1968	I C	22	51	FREEDOM	292	18		04

PURPOSES: I - IRRIGATION, C - FLOOD CONTROL, S - WATER SUPPLY, D - DAM, R - RECREATION, M - HYDROELECTRIC, N - NAVIGATION, IS CONTROL, HAZARD POTENTIAL: 1 - HIGH, 2 - SIGNIFICANT, 3 - LOW

INVENTORY OF DAMS IN THE UNITED STATES

OKLAHOMA (CONT'D)
HARPER COUNTY (CONT'D)

NAME OF DAM OR IMPOUNDMENT	RIVER OR STREAM	TYPE OF DAM	YEAR COMPLETED	PURPOSE	HEIGHT (FT)	MAX CAPACITY (ACRE-FT.)	NEAREST DOWNSTREAM CITY, TOWN, VILLAGE	POPULATION	DIST. FROM DAM (MI.)	OWNER	DANGER
ANDERSON 2	TR-CIMARRON RIVER	EARTH	1970	I C	22	62	FREEDOM	292	18		06
H SFLMAN	TR-CIMARRON RIVER	EARTH	1965	I	16	55	FREEDOM	292	22		06
BAKER-1	TR-CIMARRON	EARTH	1967	O	21	100	SELMAN	75	12		06
BAKER-2	TR-CIMARRON RIVER	EARTH	1970	I C	17	60	FREEDOM				06
BLANCHARD	TR-CIMARRON RIVER	EARTH	1968	I	21	64	NONE				06
BLASDFL	TR-CIMARRON RIVER	EARTH	1968	I C	15	149	FREEDOM	292	26		06
C KINNEY	TR-CIMARRON RIVER	EARTH	1969	I C	22	67	FREEDOM	292	26		06
CASEY	TR-CIMARRON RIVER	EARTH	1970	I C	12	98	NONE				06
CATLIN	TR-CIMARRON RIVER	EARTH	1970	I C	21	65	FREEDOM	292	33		06
CATLIN-1	TR-CIMARRON RIVER	EARTH	1967	I C	18	53	FREEDOM	292	32		06
CATLIN-2	TR-CIMARRON RIVER	EARTH	1969	I C	15	84	FREEDOM	292	25		06
CATLIN-3	TR-CIMARRON RIVER	EARTH	1968	I	15	50	FREEDOM	292	30		06
CRAWFORD 1	TR-CIMARRON RIVER	EARTH	1960	I C	16	60	FREEDOM				06
CRAWFORD 2	TR-CIMARRON RIVER	EARTH	1967	I	16	50	FREEDOM				06
CROUCH	TR-CIMARRON RIVER	EARTH	1968	I C	17	152	FREEDOM				06
D COOPER-1	TR-CIMARRON RIVER	EARTH	1968	I C	22	106	FREEDOM	292	30		06
D COOPER-2	TR-CIMARRON RIVER	EARTH	1969	I C	22	70	FREEDOM	292	30		06
D COOPER-3	TR-CIMARRON RIVER	EARTH	1969	I	21	50	FREEDOM	292	30		06
D COOPER-4	TR-CIMARRON RIVER	EARTH	1969	I	18	50	FREEDOM	292	29		06
DFWESE	TR-CIMARRON RIVER	EARTH	1968	I C	27	101	FREEDOM	292	26		06
F HANDALL	TR-CIMARRON RIVER	EARTH	1971	I C	20	131	FREEDOM				06
GRAFF	TR-CIMARRON RIVER	EARTH	1968	I C	15	65	FREEDOM	292	24		06
H COOPER-1	TR-CIMARRON RIVER	EARTH	1968	I C	21	59	FREEDOM	292	30		06
H COOPER-2	TR-CIMARRON RIVER	EARTH	1969	I C	18	196	FREEDOM	292	28		06
H COOPER-3	TR-CIMARRON RIVER	EARTH	1969	I C	16	105	WOODWARD	9,412	18		06
H COOPER-4	TR-CIMARRON RIVER	EARTH	1969	I C	18	79	FREEDOM	292	30		06
H MILLER	TR-CIMARRON RIVER	EARTH	1959	I	15	50	FREEDOM				06

PURPOSES: I - IRRIGATION C - FLOOD CONTROL S - WATER SUPPLY D - DEBRIS CONTROL
M - HYDROELECTRIC N - NAVIGATION R - RECREATION O - OTHER

HAZARD POTENTIAL 1 - HIGH 2 - SIGNIFICANT 3 - LOW

INVENTORY OF DAMS IN THE UNITED STATES

OKLAHOMA (CONT'D)
HARPER COUNTY (CONT'D)

NAME OF DAM OR IMPROVEMENT	RIVER OR STREAM	TYPE OF DAM	YEAR COMPLETED	PUR. HEIGHT (FT)		MAX CAPACITY (ACRE FT.)	NEAREST DOWNSTREAM CITY TOWN VILLAGE	POPULATION	D.B.T. FROM DAM	OWNER	HAZARD POTENTIAL
				I	C						
MAYFS 209	TR-CIMARRON RIVER	EARTH	1968	I	C	21	56	FREEDOM	292	18	06
MIFONYMUS 209	TR-CIMARRON RIVER	EARTH	1963	I		16	50	BUFFALO	1,579	8	06
MILL 205	PAINT CREEK	EARTH	1969	R		31	356	FORT SUPPLY	550	24	06
MINTHER 209	TR-CIMARRON RIVER	EARTH	1968	I		16	60	FREEDOM	292	28	06
KECK 209	TR-CIMARRON RIVER	EARTH	1965	I		14	54	FREEDOM	292	24	06
LAKE 209	TR-CIMARRON RIVER	EARTH	1960	I		13	50	FREEDOM			06
MCATEE 209	TR-CIMARRON RIVER	EARTH	1965	I		12	61	FREEDOM			06
HANDALL 209	TR-CIMARRON RIVER	EARTH	1969	I		19	80	FREEDOM	292	31	06
MITTENHOUSE 209	TR-CIMARRON RIVER	EARTH	1955	I	C	19	103	FREEDOM			06
HUMLF-1 209	TR-CIMARRON RIVER	EARTH	1968	I	C	23	71	FREEDOM	292	26	06
HUSLE-2 209	TR-CIMARRON RIVER	EARTH	1968	I	C	21	51	FREEDOM	292	26	06
SFLMAN-1 209	TR-CIMARRON RIVER	EARTH	1970	I	C	26	147	FREEDOM	292	18	06
SFLMAN-2 209	TR-CIMARRON RIVER	EARTH	1970	I		24	52	FREEDOM	292	16	06
SFLMAN-3 209	TR-CIMARRON RIVER	EARTH	1971	I	C	25	66	FREEDOM	292	15	06
SMITH-1 209	TR-CIMARRON RIVER	EARTH	1968	I	C	28	58	FREEDOM	292	26	06
SMITH-2 209	TR-CIMARRON RIVER	EARTH	1968	I	C	28	112	FREEDOM	292	30	06
TEMPLE 209	TR-CIMARRON RIVER	EARTH	1967	I		13	60	FREEDOM	292	14	06
VAN DONN 209	TR-CIMARRON RIVER	EARTH	1969	I	C	16	52	FREEDOM	292	20	06
W N MILLER 209	TR-CIMARRON RIVER	EARTH	1970	I	C	16	330	BUFFALO			06
W R KINNEY 209	TR-CIMARRON RIVER	EARTH	1968	I	C	25	101	FREEDOM	292	26	06
WAITS 209	TR-CIMARRON RIVER	EARTH	1966	I	C	18	120	FREEDOM	292	12	06
HASKELL COUNTY											
CITY OF QUINTON 202	MILL CREEK	GRAVITY OTHER	1972	S	R	26	200	KINTA	247	10	03
CITY OF STIGLER 202	TR-SANS BOIS CREEK	EARTH	1956	S	R	76	3,000	NONE			03
COBLENTZ LAKE 202	TR-SAN BOIS CREEK	GRAVITY	1932	H	O	25	220	KINTA	247	9	03
JOHNNY CAKE 202	TR-SANS BOIS CREEK	EARTH	1963	O	C	72	500	NONE			03

PURPOSES I - IRRIGATION C - FLOOD CONTROL S - WATER SUPPLY D - WATER RECREATION
 M - HYDROELECTRIC N - NAVIGATION R - RECREATION O - OTHER
 HAZARD POTENTIAL 1 - HIGH 2 - SIGNIFICANT 3 - LOW
 CONTROL 1 - CONTROL 2 - CONTROL 3 - CONTROL

INVENTORY OF DAMS IN THE UNITED STATES

OKLAHOMA (CONT'D)
MASKELL COUNTY (CONT'D)

NAME OF DAM OR IMPONDMENT	RIVER OR STREAM	TYPE OF DAM	YEAR COMPLETED	PURPOSE	HEIGHT (FT)	MAX CAPACITY (ACRE FT.)	NEAREST DOWNSTREAM CITY/TOWN/VILLAGE	POPULATION	DIST. FROM DAM (MI.)	OWNER	HAZARD POTENTIAL	SIGNIFICANT	CLASSIFICATION
KFRR-MCGEE	SILGAM CREEK	EARTH	1965	O	13	1,500	NONE						03
KINTA 202	TR-SAN ROIS	EARTH	1932	R	0	175	KEOTA	685	25	ALLIE OGLE			03
LEE TYLER 202	TR-ARKANSAS	EARTH	1969	R	21	98	KERR RESERVOIR		3	LEE TYLER			03
LUMP STAR STIFFL 202	MULE CREEK	EARTH	1944	O	R	194	KEOTA	685	13				01
LUTHER FENTON 203	TR-CANADIAN	EARTH	1958	O	13	140	KERR RESERVOIR		3	LUTHER FENTON			03
LUTHER FENTON 202	TR-SANS ROIS CREEK	EARTH	1940	O	P	150	NONE		3	LUTHER FENTON			03
MCCURTAIN 201	TR-BRAZIL CREEK	EARTH	1930	R	14	132	MCCURTAIN	575	4	PRIVATE CLUB			03
TOWN OF STIGLER 203	SNAKE CREEK	EARTH	1946	S	20	330	STIGLER	2,347	2				03
HUGHES COUNTY													
A.J. MARSH	TR-PANTHER	EARTH	1971	O	28	87	COTTONWOOD		3				03
MELVA ANGLIN 104	TR-MUDDY ROGGY	EARTH	1968	I	8	58	CITRA		3				03
HIG WFOKA SITE-30 205	TR-BIG WFOKA CREEK	EARTH	1958	C	18	357	WELEETKA	1,199	33	BIG WFOKA	30		03
HIG WFOKA SITE-34 205	TR-BIG WFOKA CREEK	EARTH	1959	C	26	419	WELEETKA	1,199	26	BIG WFOKA	34		03
HIG WFOKA SITE-35 205	TR-BIG WFOKA CREEK	EARTH	1958	C	20	252	WELEETKA	1,199	25	BIG WFOKA	35		03
HIG WFOKA SITE-36 205	TR-BIG WFOKA CREEK	EARTH	1960	C	23	700	WELEETKA	1,199	25	BIG WFOKA	36		03
HIG WFOKA SITE-37 205	TR-BIG WFOKA CREEK	EARTH	1960	C	16	327	WELEETKA	1,199	24	BIG WFOKA	SITF		03
HIG WFOKA SITE-38 205	TR-BIG WFOKA CREEK	EARTH	1963	C	30	1,962	WELEETKA	1,199	20	BIG WFOKA	38		03
HIG WFOKA SITE-39 205	TR-BIG WFOKA CREEK	EARTH	1962	C	34	4,126	WELEETKA	1,199	20	BIG WFOKA	39		03
HIG WFOKA SITE-40 205	TR-BIG WFOKA CREEK	EARTH	1959	C	15	329	WELEETKA	1,199	21	BIG WFOKA	SITF		03
HIG WFOKA SITE-41 205	TR-BIG WFOKA CREEK	EARTH	1967	C	32	1,300	WELEETKA	1,199	21	BIG WFOKA	SITF		03
HIG WFOKA SITE-42 205	TR-BIG WFOKA CREEK	EARTH	1961	C	20	1,012	WELEETKA	1,199	20	BIG WFOKA	SITF		03
HOYCE 205	TR-WFOKA CREEK	EARTH	1940	O	10	100	WELEETKA	1,199	24	BOYCE			03
CITY OF HOLDENVILLE 208	TR-CANADIAN RIVER	EARTH	1931	S	27	11,000	CALVIN	359	10	CITY OF HOLDENVILLE			03
GADDY 206	TR-CANADIAN	EARTH	1966	I	0	144	NONE						03
WAYS STAFFORD 205	TR-S CANADIAN	EARTH	1969	I	10	75	WETUMKA		3				03
HOLDENVILLE WATER WORKS 205	TR-CANADIAN RIVER	EARTH	1939	S	20	200	CALVIN	359	11	HOLDENVILLE CITY			03

PURPOSES: I - IRRIGATION C - FLOOD CONTROL S - WATER SUPPLY D - DEBRIS CONTROL
H - HYDROELECTRIC N - NAVIGATION R - RECREATION O - OTHER

HAZARD POTENTIAL: 1 - HIGH 2 - SIGNIFICANT 3 - LOW

INVENTORY OF DAMS IN THE UNITED STATES

OKLAHOMA (CONT'D)
HUGHES COUNTY (CONT'D)

NAME OF DAM OR IMPOUNDMENT	RIVER OR STREAM	TYPE OF DAM	YEAR COMPLETED	PURPOSE	HEIGHT (FT)	MAX CAPACITY (ACRE FT)	NEAREST DOWNSTREAM CITY, TOWN, VILLAGE	POPULATION	DIST. FROM DAM (MI.)	OWNER	HAZARD POTENTIAL	SIGNIFICANT	CONTROL	RECREATION	WATER SUPPLY	D	S	F	N	M	I	R	C	E	B	W	S	R	O	D	1	2	3	4	5	6	7	8	9	10	11	12	13	14	15	16	17	18	19	20	21	22	23	24	25	26	27	28	29	30	31	32	33	34	35	36	37	38	39	40	41	42	43	44	45	46	47	48	49	50	51	52	53	54	55	56	57	58	59	60	61	62	63	64	65	66	67	68	69	70	71	72	73	74	75	76	77	78	79	80	81	82	83	84	85	86	87	88	89	90	91	92	93	94	95	96	97	98	99	100	101	102	103	104	105	106	107	108	109	110	111	112	113	114	115	116	117	118	119	120	121	122	123	124	125	126	127	128	129	130	131	132	133	134	135	136	137	138	139	140	141	142	143	144	145	146	147	148	149	150	151	152	153	154	155	156	157	158	159	160	161	162	163	164	165	166	167	168	169	170	171	172	173	174	175	176	177	178	179	180	181	182	183	184	185	186	187	188	189	190	191	192	193	194	195	196	197	198	199	200	201	202	203	204	205	206	207	208	209	210	211	212	213	214	215	216	217	218	219	220	221	222	223	224	225	226	227	228	229	230	231	232	233	234	235	236	237	238	239	240	241	242	243	244	245	246	247	248	249	250	251	252	253	254	255	256	257	258	259	260	261	262	263	264	265	266	267	268	269	270	271	272	273	274	275	276	277	278	279	280	281	282	283	284	285	286	287	288	289	290	291	292	293	294	295	296	297	298	299	300	301	302	303	304	305	306	307	308	309	310	311	312	313	314	315	316	317	318	319	320	321	322	323	324	325	326	327	328	329	330	331	332	333	334	335	336	337	338	339	340	341	342	343	344	345	346	347	348	349	350	351	352	353	354	355	356	357	358	359	360	361	362	363	364	365	366	367	368	369	370	371	372	373	374	375	376	377	378	379	380	381	382	383	384	385	386	387	388	389	390	391	392	393	394	395	396	397	398	399	400	401	402	403	404	405	406	407	408	409	410	411	412	413	414	415	416	417	418	419	420	421	422	423	424	425	426	427	428	429	430	431	432	433	434	435	436	437	438	439	440	441	442	443	444	445	446	447	448	449	450	451	452	453	454	455	456	457	458	459	460	461	462	463	464	465	466	467	468	469	470	471	472	473	474	475	476	477	478	479	480	481	482	483	484	485	486	487	488	489	490	491	492	493	494	495	496	497	498	499	500	501	502	503	504	505	506	507	508	509	510	511	512	513	514	515	516	517	518	519	520	521	522	523	524	525	526	527	528	529	530	531	532	533	534	535	536	537	538	539	540	541	542	543	544	545	546	547	548	549	550	551	552	553	554	555	556	557	558	559	560	561	562	563	564	565	566	567	568	569	570	571	572	573	574	575	576	577	578	579	580	581	582	583	584	585	586	587	588	589	590	591	592	593	594	595	596	597	598	599	600	601	602	603	604	605	606	607	608	609	610	611	612	613	614	615	616	617	618	619	620	621	622	623	624	625	626	627	628	629	630	631	632	633	634	635	636	637	638	639	640	641	642	643	644	645	646	647	648	649	650	651	652	653	654	655	656	657	658	659	660	661	662	663	664	665	666	667	668	669	670	671	672	673	674	675	676	677	678	679	680	681	682	683	684	685	686	687	688	689	690	691	692	693	694	695	696	697	698	699	700	701	702	703	704	705	706	707	708	709	710	711	712	713	714	715	716	717	718	719	720	721	722	723	724	725	726	727	728	729	730	731	732	733	734	735	736	737	738	739	740	741	742	743	744	745	746	747	748	749	750	751	752	753	754	755	756	757	758	759	760	761	762	763	764	765	766	767	768	769	770	771	772	773	774	775	776	777	778	779	780	781	782	783	784	785	786	787	788	789	790	791	792	793	794	795	796	797	798	799	800	801	802	803	804	805	806	807	808	809	810	811	812	813	814	815	816	817	818	819	820	821	822	823	824	825	826	827	828	829	830	831	832	833	834	835	836	837	838	839	840	841	842	843	844	845	846	847	848	849	850	851	852	853	854	855	856	857	858	859	860	861	862	863	864	865	866	867	868	869	870	871	872	873	874	875	876	877	878	879	880	881	882	883	884	885	886	887	888	889	890	891	892	893	894	895	896	897	898	899	900	901	902	903	904	905	906	907	908	909	910	911	912	913	914	915	916	917	918	919	920	921	922	923	924	925	926	927	928	929	930	931	932	933	934	935	936	937	938	939	940	941	942	943	944	945	946	947	948	949	950	951	952	953	954	955	956	957	958	959	960	961	962	963	964	965	966	967	968	969	970	971	972	973	974	975	976	977	978	979	980	981	982	983	984	985	986	987	988	989	990	991	992	993	994	995	996	997	998
----------------------------	-----------------	-------------	----------------	---------	-------------	------------------------	--	------------	----------------------	-------	------------------	-------------	---------	------------	--------------	---	---	---	---	---	---	---	---	---	---	---	---	---	---	---	---	---	---	---	---	---	---	---	---	----	----	----	----	----	----	----	----	----	----	----	----	----	----	----	----	----	----	----	----	----	----	----	----	----	----	----	----	----	----	----	----	----	----	----	----	----	----	----	----	----	----	----	----	----	----	----	----	----	----	----	----	----	----	----	----	----	----	----	----	----	----	----	----	----	----	----	----	----	----	----	----	----	----	----	----	----	----	----	----	----	----	----	----	----	----	----	----	----	----	-----	-----	-----	-----	-----	-----	-----	-----	-----	-----	-----	-----	-----	-----	-----	-----	-----	-----	-----	-----	-----	-----	-----	-----	-----	-----	-----	-----	-----	-----	-----	-----	-----	-----	-----	-----	-----	-----	-----	-----	-----	-----	-----	-----	-----	-----	-----	-----	-----	-----	-----	-----	-----	-----	-----	-----	-----	-----	-----	-----	-----	-----	-----	-----	-----	-----	-----	-----	-----	-----	-----	-----	-----	-----	-----	-----	-----	-----	-----	-----	-----	-----	-----	-----	-----	-----	-----	-----	-----	-----	-----	-----	-----	-----	-----	-----	-----	-----	-----	-----	-----	-----	-----	-----	-----	-----	-----	-----	-----	-----	-----	-----	-----	-----	-----	-----	-----	-----	-----	-----	-----	-----	-----	-----	-----	-----	-----	-----	-----	-----	-----	-----	-----	-----	-----	-----	-----	-----	-----	-----	-----	-----	-----	-----	-----	-----	-----	-----	-----	-----	-----	-----	-----	-----	-----	-----	-----	-----	-----	-----	-----	-----	-----	-----	-----	-----	-----	-----	-----	-----	-----	-----	-----	-----	-----	-----	-----	-----	-----	-----	-----	-----	-----	-----	-----	-----	-----	-----	-----	-----	-----	-----	-----	-----	-----	-----	-----	-----	-----	-----	-----	-----	-----	-----	-----	-----	-----	-----	-----	-----	-----	-----	-----	-----	-----	-----	-----	-----	-----	-----	-----	-----	-----	-----	-----	-----	-----	-----	-----	-----	-----	-----	-----	-----	-----	-----	-----	-----	-----	-----	-----	-----	-----	-----	-----	-----	-----	-----	-----	-----	-----	-----	-----	-----	-----	-----	-----	-----	-----	-----	-----	-----	-----	-----	-----	-----	-----	-----	-----	-----	-----	-----	-----	-----	-----	-----	-----	-----	-----	-----	-----	-----	-----	-----	-----	-----	-----	-----	-----	-----	-----	-----	-----	-----	-----	-----	-----	-----	-----	-----	-----	-----	-----	-----	-----	-----	-----	-----	-----	-----	-----	-----	-----	-----	-----	-----	-----	-----	-----	-----	-----	-----	-----	-----	-----	-----	-----	-----	-----	-----	-----	-----	-----	-----	-----	-----	-----	-----	-----	-----	-----	-----	-----	-----	-----	-----	-----	-----	-----	-----	-----	-----	-----	-----	-----	-----	-----	-----	-----	-----	-----	-----	-----	-----	-----	-----	-----	-----	-----	-----	-----	-----	-----	-----	-----	-----	-----	-----	-----	-----	-----	-----	-----	-----	-----	-----	-----	-----	-----	-----	-----	-----	-----	-----	-----	-----	-----	-----	-----	-----	-----	-----	-----	-----	-----	-----	-----	-----	-----	-----	-----	-----	-----	-----	-----	-----	-----	-----	-----	-----	-----	-----	-----	-----	-----	-----	-----	-----	-----	-----	-----	-----	-----	-----	-----	-----	-----	-----	-----	-----	-----	-----	-----	-----	-----	-----	-----	-----	-----	-----	-----	-----	-----	-----	-----	-----	-----	-----	-----	-----	-----	-----	-----	-----	-----	-----	-----	-----	-----	-----	-----	-----	-----	-----	-----	-----	-----	-----	-----	-----	-----	-----	-----	-----	-----	-----	-----	-----	-----	-----	-----	-----	-----	-----	-----	-----	-----	-----	-----	-----	-----	-----	-----	-----	-----	-----	-----	-----	-----	-----	-----	-----	-----	-----	-----	-----	-----	-----	-----	-----	-----	-----	-----	-----	-----	-----	-----	-----	-----	-----	-----	-----	-----	-----	-----	-----	-----	-----	-----	-----	-----	-----	-----	-----	-----	-----	-----	-----	-----	-----	-----	-----	-----	-----	-----	-----	-----	-----	-----	-----	-----	-----	-----	-----	-----	-----	-----	-----	-----	-----	-----	-----	-----	-----	-----	-----	-----	-----	-----	-----	-----	-----	-----	-----	-----	-----	-----	-----	-----	-----	-----	-----	-----	-----	-----	-----	-----	-----	-----	-----	-----	-----	-----	-----	-----	-----	-----	-----	-----	-----	-----	-----	-----	-----	-----	-----	-----	-----	-----	-----	-----	-----	-----	-----	-----	-----	-----	-----	-----	-----	-----	-----	-----	-----	-----	-----	-----	-----	-----	-----	-----	-----	-----	-----	-----	-----	-----	-----	-----	-----	-----	-----	-----	-----	-----	-----	-----	-----	-----	-----	-----	-----	-----	-----	-----	-----	-----	-----	-----	-----	-----	-----	-----	-----	-----	-----	-----	-----	-----	-----	-----	-----	-----	-----	-----	-----	-----	-----	-----	-----	-----	-----	-----	-----	-----	-----	-----	-----	-----	-----	-----	-----	-----	-----	-----	-----	-----	-----	-----	-----	-----	-----	-----	-----	-----	-----	-----	-----	-----	-----	-----	-----	-----	-----	-----	-----	-----	-----	-----	-----	-----	-----	-----	-----	-----	-----	-----	-----	-----	-----	-----	-----	-----	-----	-----	-----	-----	-----	-----	-----	-----	-----	-----	-----	-----	-----	-----	-----	-----	-----	-----	-----	-----	-----	-----	-----	-----	-----	-----	-----	-----	-----	-----	-----	-----	-----	-----	-----	-----	-----	-----	-----	-----	-----	-----	-----	-----	-----	-----	-----	-----	-----	-----	-----	-----	-----	-----	-----	-----	-----	-----	-----	-----	-----	-----	-----	-----	-----	-----	-----	-----	-----	-----	-----	-----	-----	-----	-----	-----	-----	-----	-----	-----	-----	-----	-----	-----	-----	-----	-----	-----	-----	-----	-----	-----	-----	-----	-----	-----	-----	-----	-----	-----	-----	-----	-----	-----	-----	-----	-----	-----	-----	-----	-----	-----	-----	-----	-----	-----	-----	-----	-----	-----	-----	-----	-----	-----	-----	-----	-----	-----	-----	-----	-----	-----	-----	-----	-----	-----	-----	-----	-----	-----	-----	-----	-----	-----	-----	-----	-----	-----	-----	-----	-----	-----	-----	-----	-----	-----

INVENTORY OF DAMS IN THE UNITED STATES

OKLAHOMA (CONT'D)
JACKSON COUNTY (CONT'D)

NAME OF DAM OR IMPROVEMENT	RIVER OR STREAM	TYPE OF DAM	YEAR COMPLETED	PURPOSE	RUR. HEIGHT (FT)	MAX. CAPACITY (ACRE-FT)	NEAREST DOWNSTREAM CITY (TOWNSHIP) VILLAGE	POPULATION	DIST. FROM DAM (MI.)	HAZ. POTENTIAL	OWNER	CONG. DIST.	
													CONG. DIST.
DALF DOWDY 115	TR-NORTH FORK RED RIVER	EARTH	1966	I	20	1,000	NONE					04	
MOWARD 115	DRY CREEK	EARTH	1970	O	R	14	NONE					04	
TRI-COUNTY TURKEY SITE-24 116	TR-TURKEY CREEK	EARTH	1967	C	16	325	OLUSTEE	819	16	3	TRI CO TURKEY	04	
TRI-COUNTY TURKEY SITE-27 116	TR-TURKEY CREEK	EARTH	1967	C	19	342	OLUSTEE	819	12	3	TRI CO TURKEY	04	
IMI-COUNTY TURKEY SITE-24 116	TR-TURKEY CREEK	EARTH	1967	C	13	275	OLUSTEE	819	18	3	TRI CO TURKEY	04	
TRI-COUNTY TURKEY SITE-23 116	TR-TURKEY CREEK	EARTH	1967	C	18	351	OLUSTEE	819	19	3	TRI CO TURKEY	04	
WILSON 115	TR-NORTH FORK RED RIVER	EARTH	1955	I	O	12	NONE					04	
JEFFERSON COUNTY FORD	TR-MUD CREEK	EARTH	1967	I	O	14	80	RINGLING	1,206	1		03	
OKLAHOMA DEPARTMENT OF WILDLIFE 112	TR-BEAVER CREEK	EARTH	1953	R	25	350	WAURIKA	1,833	4			03	
WINSTON COUNTY CITY SCOUTS OF AMERICA 108	TR-PENNINGTON	EARTH	1968	C	20	60	CONNERVILLE	200	10			03	
CITY OF MADILL 109	MILL CREEK	GRAVITY	1923	R	30	200	NONE				3	CITY OF MADILL	03
DELAWARE CREEK SITE-10 104	TR-CLEAR BOGGY	EARTH	1965	C	27	1,209	MILBURN	275	13	3	DELAWARE CREEK	03	
DELAWARE CREEK SITE-11 104	TR-CLEAR BOGGY	EARTH	1965	C	28	404	NONE				3	DELAWARE CREEK	03
DELAWARE CREEK SITE-12 104	TR-CLEAR BOGGY	EARTH	1965	C	28	700	NONE				3	DELAWARE CREEK	03
DELAWARE CREEK SITE-5 104	TR-CLEAR BOGGY	EARTH	1964	C	35	290	WAPUNUCKA	425	2	3	DELAWARE CREEK	03	
DELAWARE CREEK SITE-6 104	TR-CLEAR BOGGY	EARTH	1964	C	31	161	WAPUNUCKA	425	2	3	DELAWARE CREEK	03	
DELAWARE CREEK SITE-7 104	TR-CLEAR BOGGY	EARTH	1964	C	26	194	WAPUNUCKA	425	3	3	DELAWARE CREEK	03	
DELAWARE CREEK SITE-8 104	TR-CLEAR BOGGY	EARTH	1965	C	44	1,015	NONE				3	DELAWARE CREEK	03
DELAWARE CREEK SITE-9 104	TR-CLEAR BOGGY	EARTH	1966	C	64	5,122	NONE				3	DELAWARE CREEK	03
F E WEAR 10A	TR-WASHITA	EARTH	1964	O	20	59	TISHOMINGO	2,663	2	3	F E WEAR	03	
MILL SITE 11 10A	TR-MILL CREEK	EARTH	1949	C	22	349	NONE				3	MILL 11	03
MILL SITE 12 10A	TR-WASHITA	EARTH	1950	C	19	194	NONE				3	MILL 12	03
MILL SITE 15 10A	TR-WASHITA	EARTH	1949	C	34	1,172	NONE				3	MILL 15	03

PURPOSES: I - IRRIGATION C - FLOOD CONTROL S - WATER SUPPLY D - DEBRIS CONTROL
M - HYDROELECTRIC N - NAVIGATION R - RECREATION O - OTHER

HAZARD POTENTIAL: 1 - HIGH 2 - SIGNIFICANT 3 - LOW

INVENTORY OF DAMS IN THE UNITED STATES

OKLAHOMA (CONT'D)
JOHNSTON COUNTY (CONT'D)

NAME OF DAM OR IMPROVEMENT	RIVER OR STREAM	TYPE OF DAM	YEAR COMPLETED	PURPOSE	HEIGHT (FT)	MAX CAPACITY (ACRE FT.)	NEAREST DOWNSTREAM CITY/TOWN/VILLAGE	POPULATION	LIST FROM DAM (MI)	OWNER	LSD NO
MILL SITE 17 10A	TR-WASHITA	EARTH	1948 C	C	24	490	NONE			MILL 17	03
MILL SITE 18 10A	TR-WASHITA	EARTH	1949 C	C	25	360	MILL CREEK	234	2	MILL 18	03
PENNINGTON-1 10A	TR-PENNINGTON CREEK	EARTH	1953 C	C	36	1,652	TISHOMINGO	2,663	22	PENNINGTON 1	03
PENNINGTON-2 10A	TR-PENNINGTON CREEK	EARTH	1953 C	C	24	974	TISHOMINGO	2,663	22	PENNINGTON 2	03
PENNINGTON-3 10A	TR-PENNINGTON CREEK	EARTH	1953 C	C	25	1,021	TISHOMINGO	2,663	21	PENNINGTON 3	03
PFAM 10A	TR-CLEAR ROGGY	OTHER	1939 R	R	1A	50	ROGGY DEPOT	50	8	REAM	03
SMITH 10A	TR-HLUE RIVER	EARTH	1971 I	O	15	70	ARMSTRONG	150	21		03
TOWN OF WAPANUCKA 10A	TR-DEFLAWARE CREEK	EARTH	1953 S	R	22	3,500	WAPANUCKA	425	2		03
UPPER CLEAR ROGGY SITE-13 10A	TR-CLEAR ROGGY	EARTH	1961 C	C	36	353	OLNEY	75	16	UPPER CLEAR ROGGY 13	03
UPPER CLEAR ROGGY SITE-12 10A	TR-CLEAR ROGGY	EARTH	1961 C	C	43	436	OLNEY	75	16	UPPER CLEAR ROGGY 12	03
KAY COUNTY -----											
CITY OF BLACKWELL 211	CHIKASKIA RIVER	GRAVITY	1936 S	S	20	300	BLACKWELL	8,645	12	CITY OF BLACKWELL	06
CITY OF BLACKWELL 211	CHIKASKIA RIVER	GRAVITY	1956 S	S	13	140	BLACKWELL	8,645	10	CITY OF BLACKWELL	06
CITY OF BLACKWELL 211	CHIKASKIA RIVER	GRAVITY	1950 S	S	10	142	BLACKWELL	9,1JK	4	CITY OF BLACKWELL	06
CITY OF NEWKIRK 212	TR-ARKANSAS	EARTH	1935 S	R	20	366	KINGFISHER	4,042	4		06
NEWKIRK COUNTRY CLUB 212	TR-WOLF CREEK	EARTH	1941 R	R	15	200	KAW CITY	283	17	NEWKIRK COUNTRY CLUB	06
SCHWICKRAM 212	TR-ARKANSAS	EARTH	1955 I	O	30	100	PONCA CITY	25,300	5		06
WFNTZ 211	TR-CHIKASKIA RIVER	EARTH	1941 R	R	1A	125	NONE			WFNTZ	06
KINGFISHER COUNTY -----											
HOECKMAN 209	TR-UNCLE JOHNS CREEK	EARTH	1951 I	I	14	50	KINGFISHER	4,042	2		06
DEPARTMENT OF WILDLIFE 209	KINGFISHER CREEK	EARTH	1962 R	R	21	345	KINGFISHER	4,042	3		06
FRANK WELL 20A	TR-KINGFISHER CREEK	EARTH	1934 O	O	12	50	GUTHRIE			FRANK WELL	06
GENTRY 209	EAST QUAIL CREEK	EARTH	1972 I	O	17	96	COYLE	303	40		06
LANKARD FARMS 209	TR-KINGFISHER CREEK	EARTH	1964 O	O	15	65	GUTHRIE			LANKARD FARMS	06
LAYTON 209	TR-CIMARRON	EARTH	1968 O	O	10	50	GUTHRIE				06

PURPOSES: I - IRRIGATION C - FLOOD CONTROL B - WATER SUPPLY D - CONTROL
M - HYDROELECTRIC N - NAVIGATION R - RECREATION O -

HAZARD POTENTIAL: 1 - HIGH 2 - SIGNIFICANT 3 - LOW

INVENTORY OF DAMS IN THE UNITED STATES

OKLAHOMA (CONT'D)
KINGFISHER COUNTY (CONT'D)

NAME OF DAM OR IMPROVEMENT	RIVER OR STREAM	TYPE OF DAM	YEAR COMPLETED	PLUR POSE	HEIGHT (FT)	MAX CAPACITY (ACRE FT)	NEAREST DOWNSTREAM CITY/TOWN/VILLAGE	POPULATION	DIST FROM DAM (MI)	OWNER	FISCAL YEAR
PECKHAM	TR-CIMARRON	EARTH	1949	0	23	50	GUTHRIE			3 PECKHAM	06
UNCLE JOHN SITE-12	TR-UNCLE JOHN CREEK	EARTH	1967	C	28	1,487	KINGFISHER	4,042	9	UNCLE JOHN 12	06
UNCLE JOHN SITE-13	TR-UNCLE JOHN CREEK	EARTH	1967	C	42	2,512	KINGFISHER	4,042	8	UNCLE JOHN 13	06
UNCLE JOHN SITE-14	TR-UNCLE JOHN CREEK	EARTH	1972	C	33	1,100	KINGFISHER	4,042	4	UNCLE JOHN 14	06
WHITE	TR-CIMARRON	EARTH	1959	0	27	140	GUTHRIE				06
KINGFISHER COUNTY											
ALTUS	NORTH FORK RED RIVER	GRAVITY	1945	I C	67	168,000	NONE			3 US GOVT	06
DON R. ELLIS	OWL CREEK	EARTH	1958	I	15	125	NONE			3 DON R. ELLIS	06
OTTER CREEK SITE-3	OTTER CREEK	EARTH	1973	C	40	2,346	MOUNTAIN PARK	458	10	3 OTTER CREEK	06
OTTER CREEK SITE-4	OTTER CREEK	EARTH	1973	C	35	1,601	MOUNTAIN PARK	458	9	3 SITE-3	06
RAINY MOUNTAIN-10	TR-RAINY MOUNTAIN	EARTH	1965	C	51	2,255	MOUNTAIN VIEW	1,110	16	3 RAINY MOUNTAIN	06
RAINY MOUNTAIN-11	TR-RAINY MOUNTAIN	EARTH	1965	C	44	2,170	MOUNTAIN VIEW	1,110	12	3 RAINY MOUNTAIN	06
RAINY MOUNTAIN-13	TR-RAINY MOUNTAIN	EARTH	1969	C	20	643	MOUNTAIN VIEW	1,110	17	3 RAINY MOUNTAIN	06
RAINY MOUNTAIN-16	TR-RAINY MOUNTAIN	EARTH	1967	C	17	180	MOUNTAIN VIEW	1,110	16	3 RAINY MOUNTAIN	06
RAINY MOUNTAIN-17	TR-RAINY MOUNTAIN	EARTH	1969	C	20	270	MOUNTAIN VIEW	1,110	16	3 RAINY MOUNTAIN	06
RAINY MOUNTAIN-19	TR-RAINY MOUNTAIN	EARTH	1967	C	20	1,491	MOUNTAIN VIEW	1,110	16	3 RAINY MOUNTAIN	06
RAINY MOUNTAIN-2	TR-RAINY MOUNTAIN	EARTH	1965	C	23	491	MOUNTAIN VIEW	1,110	5	3 RAINY MOUNTAIN	06
RAINY MOUNTAIN-20	TR-RAINY MOUNTAIN	EARTH	1965	C	18	375	MOUNTAIN VIEW	1,110	17	3 RAINY MOUNTAIN	06
RAINY MOUNTAIN-21	TR-RAINY MOUNTAIN	EARTH	1965	C	16	338	MOUNTAIN VIEW	1,110	18	3 RAINY MOUNTAIN	06
RAINY MOUNTAIN-22	TR-RAINY MOUNTAIN	EARTH	1966	C	24	1,152	MOUNTAIN VIEW	1,110	18	3 RAINY MOUNTAIN	06
RAINY MOUNTAIN-23	TR-RAINY MOUNTAIN	EARTH	1966	C	30	4,459	MOUNTAIN VIEW	1,110	18	3 RAINY MOUNTAIN	06
RAINY MOUNTAIN-24	TR-RAINY MOUNTAIN	EARTH	1966	C	21	356	MOUNTAIN VIEW	1,110	19	3 RAINY MOUNTAIN	06
RAINY MOUNTAIN-25	TR-RAINY MOUNTAIN	EARTH	1965	C	24	595	MOUNTAIN VIEW	1,110	14	3 RAINY MOUNTAIN	06
RAINY MOUNTAIN-29	TR-RAINY MOUNTAIN	EARTH	1971	C	21	3,274	MOUNTAIN VIEW	1,110	1	3 RAINY MOUNTAIN	06
RAINY MOUNTAIN-29A	TR-RAINY MOUNTAIN	EARTH	1971	C	24	3,100	MOUNTAIN VIEW	1,110	11	3 RAINY MOUNTAIN	06
RAINY MOUNTAIN-3	TR-RAINY MOUNTAIN	EARTH	1965	C	20	217	MOUNTAIN VIEW	1,110	6	3 RAINY MOUNTAIN	06

PURPOSE: I - IRRIGATION C - FLOOD CONTROL S - WATER SUPPLY D - DEBRIS CONTROL
H - HYDROELECTRIC N - NAVIGATION R - RECREATION O - OTHER

HAZARD POTENTIAL 1 - HIGH 2 - SIGNIFICANT 3 - LOW

INVENTORY OF DAMS IN THE UNITED STATES

OKLAHOMA (CONT'D)
KIOWA COUNTY (CONT'D)

NAME OF DAM OR IMPROVEMENT	RIVER OR STREAM	TYPE OF DAM	YEAR COMPLETED	RUR. CORE POSE	RUR. HEIGHT (FT)	MAX CAPACITY (ACRE FT.)	NEAREST DOWNSTREAM CITY-TOWN-VILLAGE	POPULATION	DIST. FROM DAM (MI.)	OWNER	1954	
											NO.	STATUS
RAINY MOUNTAIN-30 10A	TR-RAINY MOUNTAIN	EARTH	1969	C	29	262	MOUNTAIN VIEW	1,110	15	3	RAINY MOUNTAIN	06
RAINY MOUNTAIN-33 10A	TR-RAINY MOUNTAIN	EARTH	1965	C	29	714	MOUNTAIN VIEW	1,110	12	3	RAINY MOUNTAIN	06
RAINY MOUNTAIN-35 10A	TR-RAINY MOUNTAIN	EARTH	1969	C	21	812	MOUNTAIN VIEW	1,110	7	3	RAINY MOUNTAIN	06
RAINY MOUNTAIN-38 10A	TR-RAINY MOUNTAIN	EARTH	1965	C	24	1,390	MOUNTAIN VIEW	1,110	4	3	RAINY MOUNTAIN	06
RAINY MOUNTAIN-4 10A	TR-RAINY MOUNTAIN	EARTH	1965	C	30	1,557	MOUNTAIN VIEW	1,110	9	3	RAINY MOUNTAIN	06
RAINY MOUNTAIN-5 10A	TR-RAINY MOUNTAIN	EARTH	1965	C	22	532	CHICKASHA	15,100	7	3	RAINY MOUNTAIN	06
RAINY MOUNTAIN-6 10A	TR-RAINY MOUNTAIN	EARTH	1965	C	22	571	MOUNTAIN VIEW	1,110	8	3	RAINY MOUNTAIN	06
RAINY MOUNTAIN-8A 10A	TR-RAINY MOUNTAIN	EARTH	1965	C	31	895	MOUNTAIN VIEW	1,110	14	3	RAINY MOUNTAIN	06
RAINY MOUNTAIN-9 10A	TR-RAINY MOUNTAIN	EARTH	1965	C	20	239	MOUNTAIN VIEW	1,110	14	3	RAINY MOUNTAIN	06
LATIMER COUNTY												
CITY OF TALIHINA 103	ROCK CREEK	EARTH	1928	S R	33	150	TALIHINA	1,227	2			03
FOURCHE MALINE SITE-7 201	TR-FOURCHE MALINE	EARTH	1964	C S	60	4,504	WILBURTON	2,504	3	3	FOURCHE MALINE	03
FOURCHE MALINE SITE-1 201	TR-FOURCHE MALINE	EARTH	1963	C	82	3,584	WISTER	927	31	3	FOURCHE MALINE	03
FOURCHE MALINE SITE-10 201	TR-FOURCHE MALINE	EARTH	1965	C	40	1,458	NONE			3	FOURCHE MALINE	03
FOURCHE MALINE SITE-12 201	TR-FOURCHE MALINE	EARTH	1967	C	39	2,521	NONE			3	FOURCHE MALINE	03
FOURCHE MALINE SITE-13 201	TR-FOURCHE MALINE	EARTH	1966	C	47	4,443	LEFLORE	175	8	3	FOURCHE MALINE	03
FOURCHE MALINE SITE-14 201	TR-FOURCHE MALINE	EARTH	1965	C	62	4,244	LEFLORE	175	6	3	FOURCHE MALINE	03
FOURCHE MALINE SITE-2 201	TR-FOURCHE MALINE	EARTH	1964	C	78	3,055	WILBURTON	2,504	2	3	FOURCHE MALINE	03
FOURCHE MALINE SITE-3 201	TR-FOURCHE MALINE	EARTH	1962	C	77	3,155	WILBURTON	2,504	4	3	FOURCHE MALINE	03
FOURCHE MALINE SITE-4 201	TR-FOURCHE MALINE	EARTH	1964	C R	75	2,636	WILBURTON	2,504	4	3	FOURCHE MALINE	03
FOURCHE MALINE SITE-5 201	TR-FOURCHE MALINE	EARTH	1967	C O	85	5,760	WILBURTON	2,504	6	3	FOURCHE MALINE	03
FOURCHE MALINE SITE-6 201	TR-FOURCHE MALINE	EARTH	1970	C	35	5,005	WILBURTON	2,504	6	3	FOURCHE MALINE	03
FOURCHE MALINE SITE-8 201	TR-FOURCHE MALINE	EARTH	1964	C	37	719	NONE			3	FOURCHE MALINE	03
FOURCHE MALINE SITE-9 201	TR-FOURCHE MALINE	EARTH	1964	C	43	582	WILBURTON	2,504	2	3	FOURCHE MALINE	03
OKLAHOMA DEPT OF WILDLIFE OKLAHOMA PARK DEPT 201	TR-FOURCHE MALINE	EARTH	1964	R	80	5,760	WILBURTON	2,504	6			03
	TR-FOURCHE MALINE	EARTH	1935	R S	25	552	WILBURTON	2,504	5			03

PURPOSES: I - IRRIGATION C - FLOOD CONTROL S - WATER SUPPLY D - RISK CONTROL
 H - HYDROELECTRIC N - NAVIGATION R - RECREATION O -

HAZARD POTENTIAL: 1 - HIGH 2 - SIGNIFICANT 3 - LOW

INVENTORY OF DAMS IN THE UNITED STATES

OKLAHOMA (CONT'D)
LATER COUNTY (CONT'D)

NAME OF DAM OR IMPROVEMENT	RIVER OR STREAM	TYPE OF DAM	YEAR COMPLETED	PUR. POSE	HEIGHT (FT)	MAX CAPACITY (ACRE-FT.)	NEAREST DOWNSTREAM CITY-TOWN-VILLAGE	POPULATION	DIST. FROM DAM (MI.)	OWNER	HAZARD POTENTIAL	SIGNIFICANT	LOW
ROCK CREEK SITE-1 103	ROCK CREEK	EARTH	1969	C	40	3,225	TUSKAHOMA	200	24	3	3	03	03
ROCK CREEK SITE-2 103	ROCK CREEK	EARTH	1970	C S R	61	5,503	TALIHINA	1,227	3	3	3	03	03
ROCK CREEK SITE-3 103	ROCK CREEK	EARTH	1969	C	49	660	TALIHINA	1,227	2	3	3	03	03
LF FLOPE COUNTY -----													
BARTON LAKE NO. 1 201	TR-JAMES FORK CRK	EARTH	1940	O R	23	135	NONE		3	3	3	03	03
BARTON LAKE NO. 2 201	TR-JAMES FORK	EARTH	1940	O R	22	130	PANAMA	1,121	13	3	3	03	03
HIG CEDAR CREEK	CEDAR CREEK	EARTH	1937	R	40	1,488	HODGENS	175	9	2	3	03	03
CASTON MOUNTAIN SITE-1 201	TR-POTEAU RIVER	EARTH	1972	C	83	2,482	WISTER	927	9	3	3	03	03
CAVANAUGH	TR-FOURCHE MALINE	EARTH	1940	O	11	75	WISTER	927	4	3	3	03	03
CFDAR LAKE	TR-FOURCHE MALINE	EARTH	1940	R	30	1,488	WISTER	927	2	3	3	03	03
HOWE COAL CO. 201	TR-POTEAU RIVER	EARTH	1940	O O	10	500	HOWE	403	3	3	3	03	03
DR. F.M. SCHOOLER BOY SCOUT CAMP 10	TR-FOURCHE MALINE	GRAVITY	1938	R	33	100	SLUMERFIELD	150	2	2	3	03	03
FLYING D RANCH-1 103	TR-FOURCHE MALINE	EARTH	1955	O I	22	92	NONE		3	3	3	03	03
FLYING D RANCH-2 103	TR-FOURCHE MALINE	EARTH	1952	O I	22	168	NONE		3	3	3	03	03
GAITHER	TR-FOURCHE MALINE	EARTH	1940	O	20	70	SUMMERFIELD	150	12	3	3	03	03
NEW SPIRO LAKE	TR-ARKANSAS RIVER	EARTH	1940	S	24	475	NONE		3	3	3	03	03
REESE	TR-POTEAU	EARTH	1940	O	18	50	PANAMA	1,121	1	3	3	03	03
REESE	TR-CACHE CREEK	EARTH	1940	O	18	64	NONE		3	3	3	03	03
TOWN OF SPIRO 201	HOLI-TUSKA CREEK	EARTH	1963	S R	35	2,200	PANAMA	1,121	4	4	3	03	03
W.O.MAYO LOCK AND DAM	ARKANSAS RIVER	GRAVITY	1970	N	33	1,000	ARKHOMA	2,100	9	1	3	03	03
WISTER LAKE	POTEAU RIVER	EARTH	1949	C O	75	430,000	WISTER	930	2	1	3	03	03
LINCOLN COUNTY -----													
HEAR-FALL-COON SITE-1 207	TR-DEEP FORK	EARTH	1960	C	22	518	WELLSTON	789	3	3	3	03	03
HEAR-FALL-COON SITE-1 207	TR-DEEP FORK	EARTH	1960	C	22	518	WELLSTON	789	3	3	3	03	03
HEAR-FALL-COON SITE-2R 207	TR-DEEP FORK	EARTH	1963	C	26	1,113	WELLSTON	789	10	3	3	03	03

PURPOSES: I - IRRIGATION C - FLOOD CONTROL S - WATER SUPPLY D - DEBRIS CONTROL
M - HYDROELECTRIC N - NAVIGATION R - RECREATION O - OTHER

HAZARD POTENTIAL 1-HIGH 2-SIGNIFICANT 3-LOW

INVENTORY OF DAMS IN THE UNITED STATES

OKLAHOMA (CONT'D)
LINCOLN COUNTY (CONT'D)

NAME OF DAM OR IMPOUNDMENT	RIVER OR STREAM	TYPE OF DAM	YEAR COMPLETED	PURPOSE	HEIGHT (FT)	MAX CAPACITY (ACRE-FT.)	NEAREST DOWNSTREAM CITY-TOWN-VILLAGE	POPULATION	DIST. FROM DAM (MI.)	OWNER	LSI NUMBER
HEAR-FALL-COON SITE-2R 207	TR-DEEP FORK	EARTH	1963 C	C	26	1,113	WELLSTON	789	9		03
HEAR-FALL-COON SITE-3R 207	TR-DEEP FORK	EARTH	1963 C	C	25	2,171	WELLSTON	789	11		03
HEAR-FALL-COON SITE-3R 207	TR-DEEP FORK	EARTH	1963 C	C	25	2,171	WELLSTON	789	10		03
CITY OF CHANDLER 207	BELLCALF CREEK	EARTH	1954 S R	R	26	2,500	CHANDLER	2,529	2		03
CITY OF MEEKER 207	SOUTH QUAPAW CREEK	EARTH	1965 S R	R	40	1,000	MEEKER	683	2		03
HOMER POOL 207	TR-DEEP FORK	EARTH	1952 O R	R	25	90	NONE				03
KALKA 207	CHUCKAHOE CREEK	EARTH	1966 O I	I	15	96	NONE				03
LEWIS MILLER 207	TR-MOGSHOOTER CREEK	EARTH	1958 O R	R	13	60	SPARKS	183	2		03
LEWIS MILLER 207	TR-MOGSHOOTER CREEK	EARTH	1958 O R	R	13	60	SPARKS	183	3	LEWIS MILLER	03
LITTLE DEEP FORK SITE 1 207	TR-LITTLE DEEP FORK	EARTH	1961 C	C	26	411	DEPEW	739	9	LITTLE DEEP FORK SITE 1	01
LITTLE DEEP FORK SITE 2 207	TR-LITTLE DEEP FORK	EARTH	1961 C	C	16	386	DEDEW	739	8	LITTLE DEEP FORK SITE 2	01
LITTLE DEEP FORK SITE 3 207	TR-LITTLE DEEP FORK	EARTH	1960 C	C	21	391	DEPEW	739	8	LITTLE DEEP FORK SITE 3	03
LITTLE DEEP FORK SITE 4 207	TR-LITTLE DEEP FORK	EARTH	1960 C	C	18	144	DEPEW	739	8	LITTLE DEEP FORK SITE 4	01
MCMINCH 207	TR-QUAPAW CREEK	EARTH	1964 I O	O	14	65	MEEKER	683	2		03
QUAPAW CREEK SITE-1 207	TR-QUAPAW CREEK	EARTH	1970 C S	S	38	373	SPARKS	183	1	QUAPAW CREEK SITE-1	03
QUAPAW CREEK SITE-15 207	TR-QUAPAW CREEK	EARTH	1970 C S	S	43	6,139	MEEKER	683	4	QUAPAW CREEK SITE-15	03
QUAPAW CREEK SITE-16 207	TR-QUAPAW CREEK	EARTH	1970 C	C	23	170	MEEKER	683	2	QUAPAW CREEK SITE-16	03
QUAPAW CREEK SITE-17 207	TR-QUAPAW CREEK	EARTH	1970 C	C	28	334	MEEKER	683	3	QUAPAW CREEK SITE-17	03
QUAPAW CREEK SITE-23 207	TR-QUAPAW CREEK	EARTH	1973 C	C	30	1,115	MEEKER	683	9	QUAPAW CREEK SITE-23	03
QUAPAW CREEK SITE-24 207	TR-QUAPAW CREEK	EARTH	1973 C	C	35	308	FOWLER	683	1	QUAPAW CREEK SITE-24	03
QUAPAW CREEK SITE-27 207	TR-QUAPAW CREEK	EARTH	1968 C	C	28	447	MEEKER	683	9	QUAPAW CREEK SITE-27	03
QUAPAW CREEK SITE-28 207	TR-QUAPAW CREEK	EARTH	1968 C	C	21	490	MEEKER	683	9	QUAPAW CREEK SITE-28	03
QUAPAW CREEK SITE-29 207	TR-QUAPAW CREEK	EARTH	1968 C	C	45	289	MEEKER	683	8	QUAPAW CREEK SITE-29	03
QUAPAW CREEK SITE-30 207	TR-QUAPAW CREEK	EARTH	1968 C	C	38	1,031	MEEKER	683	8	QUAPAW CREEK SITE-30	03
QUAPAW CREEK SITE-32 207	TR-QUAPAW CREEK	EARTH	1973 C	C	30	917	MEEKER	683	7	QUAPAW CREEK SITE-32	03
QUAPAW CREEK SITE-35 207	TR-QUAPAW CREEK	EARTH	1970 C	C	25	331	MEEKER	683	3	QUAPAW CREEK SITE-35	03
QUAPAW CREEK SITE-36 207	TR-QUAPAW CREEK	EARTH	1970 C	C	22	279	MEEKER	683	2	QUAPAW CREEK SITE-36	03

PURPOSES: I - IRRIGATION C - FLOOD CONTROL S - WATER SUPPLY D - RECREATION N - HYDROELECTRIC N - NAVIGATION HAZARD POTENTIAL: 1 - HIGH 2 - SIGNIFICANT 3 - LOW

INVENTORY OF DAMS OF THE UNITED STATES

OKLAHOMA (CONT'D)
LINCOLN COUNTY (CONT'D)

NAME OF DAM OR IMPOUNDMENT	RIVER OR STREAM	TYPE OF DAM	YEAR COMPLETED	PURPOSE	HEIGHT (FT)	MAX CAPACITY (ACRE-FT.)	NEAREST DOWNSTREAM CITY, TOWN, VILLAGE	POPULATION	DIST. FROM DAM (MI.)	OWNER	HAZARD POTENTIAL	
											1-HIGH	2-SIGNIFICANT
QUAPAW CREEK SITE-37 207	TR-QUAPAW CREEK	EARTH	1972	C	25	311	MEEKER	683	3	3	QUAPAW CREEK SITE-37	
QUAPAW CREEK SITE-38 207	TR-QUAPAW CREEK	EARTH	1972	C	26	253	MEEKER	693	3	3	QUAPAW CREEK SITE-38	
TOWN OF DAVENPORT 207	SPRING CREEK	EARTH	1952	S	20	370	TAMALE	83	15			
LOGAN COUNTY												

BAKER	TR-CIMARRON	EARTH	1950	O	72	175	GUTHRIE	9,575	4	3	BAKER	
BEAR-FALL-COON SITE-10 207	TR-DEEP FORK	EARTH	1960	C	24	449	WELLSTON	789	18	3	BEAR-FALL-COON SITE-10	
BEAR-FALL-COON SITE-11 207	TR-DEEP FORK	EARTH	1960	C	37	1,361	WELLSTON	789	19	3	BEAR-FALL-COON SITE-11	
BEAR-FALL-COON SITE-12 207	TR-DEEP FORK	EARTH	1960	C	27	657	WELLSTON	789	22	3	BEAR-FALL-COON SITE-12	
BEAR-FALL-COON SITE-13 207	TR-DEEP FORK	EARTH	1962	C	49	3,250	MERIDIAN	104	6	3	BEAR-FALL-COON SITE-13	
BEAR-FALL-COON SITE-14 207	TR-DEEP FORK	EARTH	1962	C	26	455	MERIDIAN	104	6	3	BEAR-FALL-COON SITE-14	
BEAR-FALL-COON SITE-15R 207	TR-DEEP FORK	EARTH	1960	C	33	1,043	WELLSTON	789	18	3	BEAR-FALL-COON SITE-15R	
BEAR-FALL-COON SITE-16 207	TR-DEEP FORK	EARTH	1960	C	23	669	WELLSTON	789	17	3	BEAR-FALL-COON SITE-16	
BEAR-FALL-COON SITE-17 207	TR-DEEP FORK	EARTH	1960	C	16	364	WELLSTON	789	11	3	BEAR-FALL-COON SITE-17	
BEAR-FALL-COON SITE-18 207	TR-DEEP FORK	EARTH	1961	C	22	763	WELLSTON	789	9	3	BEAR-FALL-COON SITE-18	
BEAR-FALL-COON SITE-19R 207	TR-DEEP FORK	EARTH	1961	C	21	697	WELLSTON	789	7	3	BEAR-FALL-COON SITE-19R	
BEAR-FALL-COON SITE-20 207	TR-DEEP FORK	EARTH	1960	C	19	317	WELLSTON	789	8	3	BEAR-FALL-COON SITE-20	
BEAR-FALL-COON SITE-21 207	TR-DEEP FORK	EARTH	1960	C	19	188	WELLSTON	789	8	3	BEAR-FALL-COON SITE-21	
BEAR-FALL-COON SITE-22 207	TR-DEEP FORK	EARTH	1963	C	17	306	WELLSTON	789	10	3	BEAR-FALL-COON SITE-22	
BEAR-FALL-COON SITE-23 207	TR-DEEP FORK	EARTH	1960	C	17	273	WELLSTON	789	10	3	BEAR-FALL-COON SITE-23	
BEAR-FALL-COON SITE-24R 207	TR-DEEP FORK	EARTH	1962	C	25	1,399	WELLSTON	789	11	3	BEAR-FALL-COON SITE-24R	
BEAR-FALL-COON SITE-25 207	TR-DEEP FORK	EARTH	1962	C	24	794	WELLSTON	789	11	3	BEAR-FALL-COON SITE-25	
BEAR-FALL-COON SITE-26 207	TR-DEEP FORK	EARTH	1960	C	25	725	WELLSTON	789	10	3	BEAR-FALL-COON SITE-26	
BEAR-FALL-COON SITE-27 207	TR-DEEP FORK	EARTH	1960	C	19	270	WELLSTON	789	10	3	BEAR-FALL-COON SITE-27	
BEAR-FALL-COON SITE-28 207	TR-DEEP FORK	EARTH	1960	C	31	1,176	LUTHER	836	10	3	BEAR-FALL-COON SITE-28	
BEAR-FALL-COON SITE-29 207	TR-DEEP FORK	EARTH	1960	C	25	1,514	LUTHER	836	10	3	BEAR-FALL-COON SITE-29	
BEAR-FALL-COON SITE-30 207	TR-DEEP FORK	EARTH	1960	C	27	635	LUTHER	836	8	3	BEAR-FALL-COON SITE-30	

PURPOSES: I - IRRIGATION C - FLOOD CONTROL S - WATER SUPPLY D - DEBRIS CONTROL
H - HYDROELECTRIC N - NAVIGATION R - RECREATION O - OTHER

INVENTORY OF DAMS IN THE UNITED STATES

OKLAHOMA (CONT'D)
LOGAN COUNTY (CONT'D)

NAME OF DAM OR IMPROVEMENT	RIVER OR STREAM	TYPE OF DAM	YEAR COMPLETED	PURPOSE	HEIGHT (FT)	MAX CAPACITY (ACRE-FT.)	NEAREST DOWNSTREAM CITY, TOWN, VILLAGE	POPULATION	DIST. FROM DAM (MI.)	OWNER	HAZARD POTENTIAL	SIGNIFICANT
BEAR-FALL-COON SITE-31 207	TR-DEEP FORK	EARTH	1960	C	26	494	LUTHER	836	12	BEAR-FALL-COON SITE-31	03	03
BEAR-FALL-COON SITE-5R 207	TR-DEEP FORK	EARTH	1963	C	24	1,136	WELLSTON	789	16	BEAR-FALL-COON SITE-5R	03	03
BEAR-FALL-COON SITE-6 207	TR-DEEP FORK	EARTH	1960	C	24	1,923	WELLSTON	789	13	BEAR-FALL-COON SITE-6	03	03
BEAR-FALL-COON SITE-7 207	TR-DEEP FORK	EARTH	1960	C	22	306	WELLSTON	789	14	BEAR-FALL-COON SITE-7	03	03
BEAR-FALL-COON SITE-8 207	TR-DEEP FORK	EARTH	1960	C	26	1,150	WELLSTON	789	16	BEAR-FALL-COON SITE-8	03	03
BEAR-FALL-COON SITE-9 207	TR-DEEP FORK	EARTH	1960	C	23	779	WELLSTON	789	17	BEAR-FALL-COON SITE-9	03	03
HEEHY 209	HORSE CREEK	EARTH	1963	I O	15	280	MARSHALL	420	1		03	03
CITY OF GUTHRIE 209	TR-COTTONWOOD CREEK	EARTH	1948	S R	32	2,740	GUTHRIE	9,575	6		03	03
CITY OF GUTHRIE 209	TR-COTTONWOOD CREEK	EARTH	1920	S	28	2,246	GUTHRIE	9,575	4		03	03
CLUB LAKE 209	TR-COTTONWOOD CREEK	EARTH	1925	R	43	80	GUTHRIE	9,575	2	CLUB LAKE	06	06
GUTHRIE COUNTRY CLUB 209	SPRING CREEK	EARTH	1915	H	30	600	GUTHRIE	9,575	2		03	03
HASKELL ASKEW 206	TR-CIMARRON	EARTH	1968	O	18	70	GUTHRIE	9,575	4	HASKELL ASKEW	06	06
YERK-MCGEE 204	TR-CIMARRON	EARTH	1967	O	15	145	GUTHRIE	9,575	8		03	03
LANGSTON 209	TR-FITZGERALD CREEK	EARTH	1970	S	69	700	COYLE	303	5	LANGSTON	03	03
PANKER 209	TR-CIMARRON	EARTH	1962	O R	15	200	GUTHRIE	9,575	10		03	03
PAUL KUHN 209	TR-SKELETON	EARTH	1973	R	56	3,000	COYLE	303	17	PAUL KUHN	06	06
WILSON & SWAIN 209	TR-CIMARRON	EARTH	1957	R O	20	68	GUTHRIE	9,575	10		03	03
WILSON AND SWAIN 209	TR-CIMARRON	EARTH	1965	R	26	50	COYLE	303	28	WILSON AND SWAIN	06	06
WILSON-SWAIN 209	TR-CIMARRON	EARTH	1960	R	11	50	COYLE	303	29	WILSON AND SWAIN	06	06
LOVE COUNTY												
BROWN 109	TR-RFD RIVER	EARTH	1966	I O	13	400	NONE					03
LOWER HAYOU SITE 10 110	TR-WALNUT BAYOU	EARTH	1972	C	26	742	BURNEYVILLE	60	11	LOWER RAYOU SITE-10	03	03
LOWER HAYOU SITE 13 110	TR-WALNUT BAYOU	EARTH	1971	C	39	1,386	BURNEYVILLE	60	11	LOWER RAYOU SITE-13	03	03
LOWER HAYOU SITE 14 110	TR-WALNUT BAYOU	EARTH	1971	C	33	536	BURNEYVILLE	60	10	LOWER RAYOU SITE-14	03	03
LOWER HAYOU SITE 17 110	TR-WALNUT BAYOU	EARTH	1973	C	38	857	BURNEYVILLE	60	6	LOWER RAYOU SITE-17	03	03
LOWER HAYOU SITE 1A 110	TR-WALNUT BAYOU	EARTH	1973	C	34	504	BURNEYVILLE	60	6	LOWER RAYOU SITE-1A	03	03

PURPOSES: I - IRRIGATION C - FLOOD CONTROL S - WATER SUPPLY D - DEBRIS CONTROL
 H - HYDROELECTRIC M - NAVIGATION R - RECREATION O - OTHER
 HAZARD POTENTIAL: 1 - HIGH 2 - SIGNIFICANT 3 - LOW

INVENTORY OF DAMS OF THE UNITED STATES

OKLAHOMA (CONT'D)
LOVE COUNTY (CONT'D)

NAME OF DAM OR IMPROVEMENT	RIVER OR STREAM	TYPE OF DAM	YEAR COMPLETED	PURPOSE	HEIGHT (FT)	MAX CAPACITY (ACRE FT.)	NEAREST DOWNSTREAM CITY TOWN VILLAGE	POPULATION	DIST. FROM DAM (MI.)	OWNER	CONG DIST
LOWER RAYOU SITE 7	TR-WALNUT RAYOU	EARTH	1972	C	38	1,030	BURNEYVILLE	60	6	LOWER RAYOU SITE-7	03
110	TR-WALNUT RAYOU	EARTH	1973	C	35	504	BURNEYVILLE	60	18		03
LOWER RAYOU SITE-1A	TR-WALNUT RAYOU	EARTH	1978	C	18	285	PIKE	10	6	MOXLEY	03
110	TR-WALNUT RAYOU	EARTH	1970	R	32	55	THACKERVILLE	257	10	SANDERS	03
MOALEY 1010	TR-RED RIVER	EARTH	1937	R	10A	153,250	ENVILLE	45	5	STATE OF OKLAHOMA	03
SANDERS 109	TR-ANADARCHE CREEK	EARTH									
STATE OF OKLAHOMA 109											
MCCLEAIN COUNTY											
HEAR-HYRARGER-1X 10A	TR-BEAR	EARTH	1964	C	32	122	MAYSVILLE	1,380	18	BFAR-HYRARGER 1X	04
HEAR-HYRARGER-1Y 10A	TR-BEAR	EARTH	1964	C	42	519	MAYSVILLE	1,380	18	BFAR-HYRARGER 1Y	04
HEAR-HYRARGER-3A 10A	TR-BEAR	EARTH	1965	C	31	638	NONE			BFAR-HYRARGER 3A	04
HEAR-HYRARGER-5 10A	TR-BEAR	EARTH	1964	C	36	247	APACHE	1,421	22	BFAR-HYRARGER 5	04
HEAR-HYRARGER-6 10A	TR-BEAR	EARTH	1964	C	36	116	APACHE	1,421	20	BFAR-HYRARGER 6	04
HEAR-HYRARGER-7 10A	TR-BEAR	EARTH	1964	C	25	132	APACHE	1,421	20	BFAR-HYRARGER 7	04
HEAR-HYRARGER-8 10A	TR-BEAR	EARTH	1964	C	12	350	NONE			BFAR-HYRARGER 8	04
HRIARMOOD FARMS 20A	TR-FINN	EARTH	1961	O	15	210	PURCELL			HRIARMOOD FARMS	04
BRUCE GREEN 20A	TR-WASHITA RIVER	EARTH	1951	I	19	75	MAYSVILLE				04
BRUCE GREEN 20A	TR-WASHITA RIVER	EARTH	1951	O	19	75	MAYSVILLE	1,380	13	BRUCE GREEN	04
CITY OF BYARS 10A	TR-PEAVINE	EARTH	1918	R	27	80	PAULS VALLEY	5,769	12	CITY OF BYARS	04
CITY OF PURCELL 20A	WALNUT CREEK	EARTH	1952	S R	34	1,698	NONE			CITY OF PURCELL	04
COLBERT-1 10A	TR-COLBERT	EARTH	1958	C	22	754	LINDSAY	3,705	14	COLBERT 1	04
COLBERT-2 10A	TR-COLBERT	EARTH	1958	C	23	1,262	LINDSAY	3,705	13	COLBERT 2	04
COLBERT-3 10A	TR-COLBERT	EARTH	1958	O	20	283	LINDSAY	3,705	14	COLBERT 3	04
CRINER CREEK-10 10A	TR-CRINER	EARTH	1961	C	26	304	ALEX	492	2	CRINER CREEK 10	04
CRINER CREEK-101 10A	TR-CRINER	EARTH	1960	C	36	173	ALEX	492	16	CRINER CREEK 101	04
CRINER CREEK-11 10A	TR-CRINER	EARTH	1960	C	23	537	MAYSVILLE	1,380	15	CRINER CREEK 11	04
CRINER CREEK-12 10A	TR-CRINER	EARTH	1960	C	26	192	MAYSVILLE	1,380	16	CRINER CREEK 12	04
CRINER CREEK-13 10A	TR-CRINER	EARTH	1961	C	38	1,213	MAYSVILLE	1,380	16	CRINER CREEK 13	04

PURPOSES: I - IRRIGATION C - FLOOD CONTROL S - WATER SUPPLY D - DEBRIS CONTROL
 M - HYDROELECTRIC N - NAVIGATION R - RECREATION O - OTHER
 HAZARD POTENTIAL: 1 - HIGH 2 - SIGNIFICANT 3 - LOW

INVENTORY OF DAMS IN THE UNITED STATES

OKLAHOMA (CONT'D)
MCCLAIN COUNTY (CONT'D)

DIST. FROM DAM (MI.) 3
YEAR COMPLETED 1960
PURPOSE C

NAME OF DAM OR IMPROVEMENT	RIVER OR STREAM	TYPE OF DAM	YEAR COMPLETED	PURPOSE	HEIGHT (FT)	MAX CAPACITY (ACRE FT.)	NEAREST DOWNSTREAM CITY, TOWN, VILLAGE	POPULATION	DIST. FROM DAM (MI.)	OWNER
CRINER CREEK-14 10A	TR-CRINER	EARTH	1960	C	23	271	MAYSVILLE	1,380	15.3	CRINER CREEK 14
CRINER CREEK-15 10A	TR-CRINER	EARTH	1960	C	24	259	MAYSVILLE	1,380	14.3	CRINER CREEK 15
CRINER CREEK-16 10A	TR-CRINER	EARTH	1960	C	21	244	MAYSVILLE	1,380	13.3	CRINER CREEK 16
CRINER CREEK-17 10A	TR-CRINER	EARTH	1960	C	22	222	MAYSVILLE	1,380	13.3	CRINER CREEK 17
CRINER CREEK-18 10A	TR-CRINER	EARTH	1960	C	28	475	MAYSVILLE	1,380	12.3	CRINER CREEK 18
CRINER CREEK-19 10A	TR-CRINER	EARTH	1961	C	33	607	MAYSVILLE	1,380	11.3	CRINER CREEK 19
CRINER CREEK-20 10A	TR-CRINER	EARTH	1960	C	19	197	MAYSVILLE	1,380	10.3	CRINER CREEK 20
CRINER CREEK-3 10A	TR-CRINER	EARTH	1960	C	25	289	ALEX	492	6.3	CRINER CREEK 3
CRINER CREEK-4 10A	TR-CRINER	EARTH	1960	C	23	525	MAYSVILLE	1,380	18.3	CRINER CREEK 4
CRINER CREEK-5 10A	TR-CRINER	EARTH	1960	C	28	837	MAYSVILLE	1,380	18.3	CRINER CREEK 5
CRINER CREEK-5A 10A	TR-CRINER	EARTH	1960	C	28	382	MAYSVILLE	1,380	19.3	CRINER CREEK 5A
CRINER CREEK-6 10A	TR-CRINER	EARTH	1960	C	26	314	MAYSVILLE	1,380	20.3	CRINER CREEK 6
CRINER CREEK-7 10A	TR-CRINER	EARTH	1960	C	23	392	MAYSVILLE	1,380	19.3	CRINER CREEK 7
CRINER CREEK-8 10A	TR-CRINER	EARTH	1960	C	21	271	MAYSVILLE	1,380	16.3	CRINER CREEK 8
CRINER CREEK-9 10A	TR-CRINER	EARTH	1960	C	24	270	MAYSVILLE	1,380	15.3	CRINER CREEK 9
FINN CREEK-10 10A	TR-FINN	EARTH	1964	C	27	756	MAYSVILLE	1,380	12.3	FINN CREEK 10
FINN CREEK-10A 10A	TR-FINN	EARTH	1964	C	20	109	MAYSVILLE	1,380	13.3	FINN CREEK 10A
FINN CREEK-11 10A	TR-FINN	EARTH	1966	C	38	1,258	MAYSVILLE	1,380	10.3	FINN CREEK 11
FINN CREEK-12 10A	TR-FINN	EARTH	1965	C	25	188	MAYSVILLE	1,380	12.3	FINN CREEK 12
FINN CREEK-13 10A	TR-FINN	EARTH	1965	C	33	608	MAYSVILLE	1,380	12.3	FINN CREEK 13
FINN CREEK-14 10A	TR-FINN	EARTH	1967	C	23	202	MAYSVILLE	1,380	9.3	FINN CREEK 14
FINN CREEK-16 10A	TR-FINN	EARTH	1966	C	26	151	MAYSVILLE	1,380	8.3	FINN CREEK 16
FINN CREEK-18 10A	TR-FINN	EARTH	1967	C	32	155	MAYSVILLE	1,380	10.3	FINN CREEK 18
FINN CREEK-19 10A	TR-FINN	EARTH	1967	C	21	163	MAYSVILLE	1,380	8.3	FINN CREEK 19
FINN CREEK-2 10A	TR-FINN	EARTH	1965	C	18	532	MAYSVILLE	1,380	6.3	FINN CREEK 2
FINN CREEK-20 10A	TR-FINN	EARTH	1966	C	27	416	PAULS VALLEY	5,769	15.3	FINN CREEK 20
FINN CREEK-21 10A	TR-FINN	EARTH	1965	C	48	371	MAYSVILLE	1,380	14.3	FINN CREEK 21

PURPOSES: I - IRRIGATION C - FLOOD CONTROL S - WATER SUPPLY D - DEBRIS CONTROL
H - HYDROELECTRIC N - NAVIGATION R - RECREATION O - OTHER
HAZARD POTENTIAL: 1 - HIGH 2 - SIGNIFICANT 3 - LOW

INVENTORY OF DAMS IN THE UNITED STATES

OKLAHOMA (CONT'D)
MCCLAIN COUNTY (CONT'D)

NAME OF DAM OR IMPROVEMENT	RIVER OR STREAM	TYPE OF DAM	YEAR COMPLETED	BURPOSE	HEIGHT (FT)	MAX CAPACITY (ACRE-FT.)	NEAREST DOWNSTREAM CITY-TOWN-VILLAGE	POPULATION	DIST. FROM DAM (MI.)	OWNER	1510 WMOCD
FINN CREEK-22 10A	TR-FINN	EARTH	1965	C	46	403	MAYSVILLE	1,380	15	3	04
FINN CREEK-23 10A	TR-FINN	EARTH	1965	C	25	206	PAULS VALLEY	5,769	9	3	04
FINN CREEK-24 10A	TR-FINN	EARTH	1965	C	21	197	MAYSVILLE	1,380	12	3	04
FINN CREEK-25 10A	TR-FINN	EARTH	1964	C	35	623	MAYSVILLE	1,380	12	3	04
FINN CREEK-27 10A	TR-FINN	EARTH	1966	C	30	193	MAYSVILLE	1,380	11	3	04
FINN CREEK-28 10A	TR-FINN	EARTH	1964	C	22	308	MAYSVILLE	1,380	10	3	04
FINN CREEK-29 10A	TR-FINN	EARTH	1965	C	21	170	MAYSVILLE	1,380	10	3	04
FINN CREEK-30 10A	TR-FINN	EARTH	1965	C	19	245	MAYSVILLE	1,380	11	3	04
FINN CREEK-31 10A	TR-FINN	EARTH	1965	C	23	134	MAYSVILLE	1,380	10	3	04
FINN CREEK-32 10A	TR-FINN	EARTH	1965	C	30	115	MAYSVILLE	1,380	8	3	04
FINN CREEK-33 10A	TR-FINN	EARTH	1967	C	23	210	PAULS VALLEY	5,769	16	3	04
FINN CREEK-34 10A	TR-FINN	EARTH	1972	C S	34	6,045	PAULS VALLEY	5,769	17	3	04
FINN CREEK-35 10A	TR-FINN	EARTH	1967	C R	27	426	PAULS VALLEY	5,769	20	3	04
FINN CREEK-36 10A	TR-FINN	EARTH	1967	C	33	450	PAULS VALLEY	5,769	20	3	04
FINN CREEK-3A 10A	TR-FINN	EARTH	1964	C	18	96	MAYSVILLE	1,380	9	3	04
FINN CREEK-4 10A	TR-FINN	EARTH	1965	C	29	435	MAYSVILLE	1,380	10	3	04
FINN CREEK-5 10A	TR-FINN	EARTH	1964	C	24	604	MAYSVILLE	1,380	11	3	04
FINN CREEK-6 10A	TR-FINN	EARTH	1965	C	43	412	PAULS VALLEY	5,769	10	3	04
FINN CREEK-7 10A	TR-FINN	EARTH	1965	C	35	399	MAYSVILLE	1,380	15	3	04
FINN CREEK-8 10A	TR-FINN	EARTH	1964	C	34	488	MAYSVILLE	1,380	14	3	04
FINN CREEK-9 10A	TR-FINN	EARTH	1964	C	28	448	MAYSVILLE	1,380	14	3	04
OWL SITE 1 10A	TR-WASHITA	EARTH	1949	C	22	217	PAOLI	480	6	3	04
OWL SITE 10 10A	TR-WASHITA	EARTH	1956	C	18	136	PAULS VALLEY	5,769	15	3	04
OWL SITE 11 10A	TR-WASHITA	EARTH	1957	C	25	1,166	PAOLI	480	5	3	04
OWL SITE 12 10A	TR-WASHITA	EARTH	1956	C	21	382	PAOLI	480	4	3	04
OWL SITE 13 10A	TR-WASHITA	EARTH	1957	C	26	123	PAOLI	480	4	3	04
OWL SITE 14 10A	TR-WASHITA	EARTH	1956	C	15	103	PAOLI	480	4	3	04

PURPOSES I - IRRIGATION C - FLOOD CONTROL S - WATER SUPPLY D - DEBRIS CONTROL
H - HYDROELECTRIC N - NAVIGATION R - RECREATION O - OTHER

INVENTORY OF DAMS IN THE UNITED STATES

OKLAHOMA (CONT'D)
MCCLAIN COUNTY (CONT'D)

NAME OF DAM OR IMPROVEMENT	RIVER OR STREAM	TYPE OF DAM	YEAR COMPLETED	PURPOSE	HEIGHT (FT)	MAX CAPACITY (ACRE-FT)	NEAREST DOWNSTREAM CITY/TOWN/VILLAGE	POPULATION	DIST FROM DAM (MI)	OWNER	CONGR DIST
OWL SITE 15	TR-WASHITA	EARTH	1956	C	15	92	PAOLI	480	4	3 OWL CREEK SITE 15	04
OWL SITE 2	TR-WASHITA	EARTH	1949	C	19	93	PAOLI	480	6	3 OWL SITE 2	04
OWL SITE 3	TR-WASHITA	EARTH	1956	C	19	358	PAOLI	480	5	3 OWL SITE 3	04
OWL SITE 4	TR-WASHITA	EARTH	1949	C	24	130	PAOLI	480	5	3 OWL SITE 4	04
OWL SITE 5	TR-WASHITA	EARTH	1949	C	27	233	PAOLI	480	5	3 OWL SITE 5	04
OWL SITE 6	TR-WASHITA	EARTH	1957	C	18	305	PAOLI	480	4	3 OWL SITE 6	04
OWL SITE 7	TR-WASHITA	EARTH	1957	C	23	205	PAOLI	480	2	3 OWL SITE 7	04
OWL SITE 8	TR-WASHITA	EARTH	1957	C	16	123	PAOLI	480	4	3 OWL SITE 8	04
OWL SITE 9	TR-WASHITA	EARTH	1956	C	23	172	PAULS VALLEY	5,769	16	3 OWL SITE 9	04
PEAVINE SITE 11	TR-WASHITA	EARTH	1959	C	18	861	WYNNEWOOD	2,374	11	3 PEAVINE 11	04
PEAVINE SITE 5	TR-WASHITA	EARTH	1960	C	19	1,238	WYNNEWOOD	2,374	17	3 PEAVINE 5	04
SLOTT ADKINS	TR-CANADAIN	EARTH	1946	R	17	80	PURCELL			3 SLOTT ADKINS	04
WAYNE CREEK-1	TR-WAYNE	EARTH	1953	C	41	1,330	PAULS VALLEY	5,769	16	3 WAYNE CREEK 1	04
WAYNE CREEK-2	TR-WAYNE	EARTH	1953	C	17	352	PAULS VALLEY	5,769	15	3 WAYNE CREEK 2	04
WINTER CREEK-19	TR-WINTER	EARTH	1967	C	37	757	MAYSVILLE	1,380	34	3 WINTER CREEK 19	04
MOUNTAIN COUNTY											
A.M. WOOD	TR-LITTLE RIVER	EARTH	1940	R O	20	50	NONE			3 A.M. WOOD	03
HOKHOMA	PARKER CREEK	EARTH	1935	R	12	60	NONE			3 FOREST SERVICE	03
BROKEN HORN LAKE	MOUNTAIN FORK RIVER	EARTH	1968	C R H S	208	1,368,800	BROKEN BOW	2,980	9	1 CORPS OF ENGINEERS	03
BROOMETT	TR-LITTLE RIVER	EARTH	1963	I O	25	360	NONE				03
GRIFFIN	TR-LITTLE RIVER	EARTH	1940	R O	14	75	NONE			3 GRIFFIN	03
HENDERSON	TR-ROCK CREEK	EARTH	1940	R O	10	80	ULTIMA THULE			3 HENDERSON	03
KULL	TR-RED RIVER	EARTH	1946	R	12	53	NONE			3 FOREST SERVICE	03
INF CREEK LAKE	LITTLE RIVER	EARTH	1969	C S	95	465,800	WRIGHT CITY	1,070	5	1 CORPS OF ENGINEERS	03
US FOREST SERVICE	TR-RED	EARTH	1959	R	13	53	HARRIS	100	6	3 U.S. FOREST SERVICE	03
WARD	NORWOOD CREEK	EARTH	1949	I	10	1,050	NONE			3 WARD	03

PURPOSE: I - IRRIGATION C - FLOOD CONTROL S - WATER SUPPLY D - DEBRIS CONTROL
M - HYDROELECTRIC N - NAVIGATION R - RECREATION O - OTHER
HAZARD POTENTIAL: 1 - HIGH 2 - SIGNIFICANT 3 - LOW

INVENTORY OF DAMS IN THE UNITED STATES

OKLAHOMA (CONT'D)
MCCURTAIN COUNTY (CONT'D)

NAME OF DAM OR IMPROVEMENT	RIVER OR STREAM	TYPE OF DAM	YEAR COMPLETED	PURPOSE	HEIGHT (FT)	MAX CAPACITY (ACRE-FT.)	NEAREST DOWNSTREAM CITY-TOWN-VILLAGE	POPULATION	DIST. FROM DAM (MI)	OWNER	HAZARD POTENTIAL	PURPOSE	
												1 - HIGH	2 - SIGNIFICANT
WATERFALL-GILFORD SITE-2	TR-RED RIVER	EARTH	1965	C I	15	190	NONE			3 WATERFALL GILFORD 2	03		
WATERFALL-GILFORD SITE-3	TR-RED RIVER	EARTH	1965	C	21	170	NONE			3 WATERFALL GILFORD 3	03		
WATERFALL-GILFORD SITE-7	TR-RFD RIVER	EARTH	1965	C	21	114	NONE			3 WATERFALL GILFORD 7	03		
WATERFALL-GILFORD SITE-1	TR-RFD RIVER	EARTH	1965	C I	17	310	NONE			3 WATERFALL GILFORD 1	03		
WATERFALL-GILFORD SITE-5	TR-MED RIVER	EARTH	1965	C	18	386	NONE			3 WATERFALL GILFORD 5	03		
WATERFALL-GILFORD SITE-4	TR-RFD RIVER	EARTH	1965	C	26	273	NONE			3 WATERFALL GILFORD 4	03		
WEYERHAEUSER CO 102	YASHAU CREEK	GRAVITY	1914	S O	33	680	BROKEN BOW	2,980	3	3 GILFORD 8	03		
WHITEGRASS-WATERHOLE SITE 4	TR-RFD RIVER	EARTH	1961	C	28	1,677	NONE			3 WHITEGRASS WATERHOLE 4	03		
WHITEGRASS-WATERHOLE SITE 7	TR-RFD RIVER	EARTH	1960	C	21	185	NONE			3 WHITEGRASS WATERHOLE 7	03		
WHITEGRASS-WATERHOLE SITE 6	TR-RFD RIVER	EARTH	1962	C	32	4,143	NONE			3 WHITEGRASS WATERHOLE 6	03		
WHITEGRASS-WATERHOLE SITE 5	TR-RFD RIVER	EARTH	1960	C	15	413	NONE			3 WHITEGRASS WATERHOLE 5	03		
WHITEGRASS-WATERHOLE SITE 4	TR-RFD RIVER	EARTH	1960	C	16	488	NONE			3 WHITEGRASS WATERHOLE 4	03		
WHITEGRASS-WATERHOLE SITE 3	TR-RFD RIVER	EARTH	1961	C	16	520	NONE			3 WHITEGRASS WATERHOLE 3	03		
WHITEGRASS-WATERHOLE SITE 2	TR-RFD RIVER	EARTH	1960	C	24	415	NONE			3 WHITEGRASS WATERHOLE 2	03		
WHITEGRASS-WATERHOLE SITE 1	TR-RFD RIVER	EARTH	1962	C	13	252	NONE			3 WHITEGRASS WATERHOLE 1	03		
WHITEGRASS-WATERHOLE SITE 0	TR-RED RIVER	EARTH	1960	C	26	1,186	NONE			3 WHITEGRASS WATERHOLE 0	03		
WILLIAMS 102	TR-DRY CREEK	EARTH	1940	O R	20	65	WATSON			3 WILLIAMS	03		
MCINTOSH COUNTY CITY OF CHECOTAH 207	TR-DEEP FORK	EARTH	1935	S R	61	1,137	CHECOTAH	3,074	8		02		
CORNNERS STATE COLLEGE 204	TR-DIRTY CREEK	EARTH	1941	S	25	205	TAMAH	83	36		02		
EUFULA 204	CANADIAN RIVER	GRAVITY	1964	C S H N	99	3,848,000	WHITEFIELD	50	6	1 CORPS OF ENGINEERS	03		
FISHFARM	TR-MILL CREEK	EARTH	1940	O I	22	160	NONE			3 FISHER	02		
KOCH 205	TR-CANADIAN	EARTH	1923	O R	16	400	NONE			1 KOCH	02		
L.L. COWDEN 207	TR-DEEP FORK	EARTH	1963	R	24	160	EUFULA LAKE			3 L.L. COWDEN	02		
WATERFALL-GILFORD-SITE-5 205	TR-DEEP FORK	EARTH	1963	R I	32	500	NONE				02		

PURPOSE 1 - IRRIGATION C - FLOOD CONTROL S - WATER SUPPLY D - DEBRIS CONTROL
H - HYDROELECTRIC N - NAVIGATION R - RECREATION O - OTHER

INVENTORY OF DAMS IN THE UNITED STATES

OKLAHOMA (CONT'D)
MAJOR COUNTY

NAME OF DAM OR IMPONDMENT	RIVER OR STREAM	TYPE OF DAM	YEAR COMPLETED	PUR. HEIGHT POSE (FT)			MAX CAPACITY (ACRE-FT.)	NEAREST DOWNSTREAM CITY TOWN VILLAGE	POPULATION	DIST. FROM DAM (MI.)	OWNER	CONGR DIST	
				R	O	S							
CLARK 209	TR-BARNEY CREEK	EARTH	1941	R	0	2R	240	CLEO SPRINGS	344	22	3	CLARK	0A
EDWARDS 209	TR-COTTONWOOD CREEK	EARTH	1939	R	0	13	72	ORIENTA	15	5	3	EDWARDS	0A
GARD GENE 209	TR-CIMARRON	EARTH	1972	O	R	16	89	ORIENTA			3	GARD WARD	0A
HENRY FCK 209	TR-COTTONWOOD CREEK	EARTH	1944	O	R	14	80	ORIENTA	15	6	3	HENRY FCK	0A
HENRY FCK 209	TR-COTTONWOOD CREEK	EARTH	1944	O	R	13	80	ORIENTA	15	6	3	HENRY ECK	0A
KOEHN 209	TR-INDIAN CREEK	EARTH	1940	O		17	75	RINGWOOD	241	3	3	KOEHN	0A
KUSCH CLARENCE 209	TR-GYPSUM CREEK	EARTH	1971	O	R	30	96	FAIRVIEW			3	KUSCH CLARENCE	0A
PENNER 209	TR-COTTONWOOD	EARTH	1935	O	R	1R	120	ORIFNTA	15	4	3	PENNER	0A
PENNER 209	TR-COTTONWOOD CREEK	EARTH	1959	R	O	1R	160	ORIENTA	15	4	3	PENNER	0A
VIRGIL MC-BRIDE 209	TR-MAIN CREEK	EARTH	1944	O	R	13	100	ORIENTA	15	34	3	VIRGIL MC-BRIDE	0A
MASSHALL COUNTY													
EVANS 109	TR-WASHITA RIVER	EARTH	1972	O		27	60	NONE			3	JAMES EVANS	0A
EVANS 109	TR-WASHITA RIVER	EARTH	1972	O		29	70	WOODVILLE	110	3	3	JAMES EVANS	0A
LITTLE 109	-TURKEY CREEK	EARTH	1966	S	I	30	1,700	NONE					0A
MADILL CITY OF 109	TR-GLASSES CREEK	EARTH	1908	R		20	245	MADILL	2,875	1	3	CITY OF MADILL	0A
MADILL CITY OF 109	TR-GLASSES CREEK	EARTH	1936	R		38	816	MADILL	2,875	4	3	CITY OF MADILL	0A
RUSHING 109	TR-RED RIVER	EARTH	1971	O		2R	72	TEXOMA RESERVOIR			3	RUSHING	0A
RUSHING 109	TR-WILSON CREEK	EARTH	1972	O		27	72	LEHANNON	150	2	3	DWAIN RUSHING	0A
WAYES COUNTY													
CHIMNEY ROCK DAM	CHIMNEY ROCK HOLLOW	EARTH	1968	H		80	61,000	SALINA			2	GRAND RIVER DAM	0A
CREEKMORE WALLACE 2016	TR-PRYOR CREEK	EARTH	1908	R	O	14	400	OKLAHOMA ORDNANCE WORKS			1	CREEKMORE WALLACE	0A
MARSHAM FERRY DAM	GRAND RIVER	EARTH	1964	H	C	94	444,500	FT. SMITH			2	GRAND RIVER DAM	0A
PFNSACOLA DAM	GRAND RIVER	MULTI-ARCH	1940	H	C	143	2,197,000	PFNSACOLA	56	H	2	GRAND RIVER DAM	0A
SATTERFIELD 2016	TR-PRYOR CREEK	EARTH	1963	O	R	13	50	NONE			3	SATTERFIELD	0A

PURPOSES: I - IRRIGATION C - FLOOD CONTROL S - WATER SUPPLY D - DEBRIS CONTROL
 H - HYDROELECTRIC N - NAVIGATION R - RECREATION O - OTHER
 HAZARD POTENTIAL: 1 - HIGH 2 - SIGNIFICANT 3 - LOW

INVENTORY OF DAMS IN THE UNITED STATES

OKLAHOMA (CONT'D)
MURRAY COUNTY

NAME OF DAM OR IMPOUNDMENT	RIVER OR STREAM	TYPE OF DAM	YEAR COMPLETED	PURPOSE	HEIGHT (FT)	MAX CAPACITY (ACRE FT.)	NEAREST DOWNSTREAM CITY, TOWN, VILLAGE	POPULATION	DIST. FROM DAM (MI.)	OWNER	HAZARD POTENTIAL	SIGNIFICANT	LOW
10A AMOS CONSTRUCTION CO.	TR-WILDHORSE	EARTH	1940	0	1R	60	DAVIS	2,223	5	3	1	3	03
10A CONSTRUCTION CO.	TR-WASHITA	EARTH	1940	R 0	21	60	DOUGHERTY	211	3	3	1	3	03
10A ARRHUCKLE	ROCK CREEK	EARTH	1966	C S R 0	136	232,000	NONE			2			03
10A BANKS-HUMBLE-LAKE NO. 1	TR-CADDO CREEK	BUTTRESS	1940	0	25	100	NONE			3			03
10A CHAPMAN	TR-HONEY CREEK	EARTH	1972	I 0 3P	3P	300	NONE						01
10A CHIGLEY SANDY-1	TR-CHIGLEY SANDY	EARTH	1955	C	25	250	DAVIS	2,223	4	3	1	3	03
10A CHIGLEY SANDY-10	TR-CHIGLEY SANDY	EARTH	1955	C	27	212	DAVIS	2,223	4	3	10	3	03
10A CHIGLEY SANDY-11	TR-CHIGLEY SANDY	EARTH	1956	C	17	135	DAVIS	2,223	4	3	11	3	03
10A CHIGLEY SANDY-12	TR-CHIGLEY SANDY	EARTH	1956	C	23	244	DAVIS	2,223	6	3	12	3	03
10A CHIGLEY SANDY-13	TR-CHIGLEY SANDY	EARTH	1956	C	20	186	DAVIS	2,223	5	3	13	3	03
10A CHIGLEY SANDY-14	TR-CHIGLEY SANDY	EARTH	1955	C	26	433	DAVIS	2,223	3	3	14	3	03
10A CHIGLEY SANDY-2	TR-CHIGLEY SANDY	EARTH	1955	C	29	363	DAVIS	2,223	3	3	14	3	03
10A CHIGLEY SANDY-7	TR-CHIGLEY SANDY	EARTH	1955	C	2R	519	DAVIS	2,223	9	3	1	3	03
10A CHIGLEY SANDY-8	TR-CHIGLEY SANDY	EARTH	1955	C	24	189	DAVIS	2,223	6	3	1	3	03
10A CHIGLEY SANDY-9	TR-CHIGLEY SANDY	EARTH	1955	C	25	370	DAVIS	2,223	5	3	1	3	03
10A H. DRAKE	TR-CHIGLEY SANDY CREEK	EARTH	1940	0	14	50	DAVIS	2,223	6	3			03
10A KICKAPOO SANDY SITE RJ1	TR-WASHITA	EARTH	1963	C	30	653	DAVIS	2,223	6	3			03
10A KICKAPOO SANDY SITE RJ2	TR-WASHITA	EARTH	1963	C	2R	332	DAVIS	2,223	6	3			03
10A KICKAPOO SANDY SITE RJ3	TR-WASHITA	EARTH	1964	C	2R	365	DAVIS	2,223	6	3			04
10A KICKAPOO SANDY SITE RJ4	TR-WASHITA	EARTH	1964	C	21	162	DAVIS	2,223	6	3			03
10A KICKAPOO SANDY SITE J1	TR-WASHITA	EARTH	1963	C	16	117	DAVIS	2,223	12	3			03
10A KICKAPOO SANDY SITE J2	TR-WASHITA	EARTH	1963	C	24	258	DAVIS	2,223	10	3			03
10A KICKAPOO SANDY SITE K2	TR-WASHITA	EARTH	1963	C	20	300	DAVIS	2,223	13	3			03
10A KICKAPOO SANDY SITE K3	TR-WASHITA	EARTH	1963	C	34	1,165	DAVIS	2,223	13	3			04
10A KICKAPOO SANDY SITE K4	TR-WASHITA	EARTH	1963	C	26	261	DAVIS	2,223	10	3			03
10A KICKAPOO SANDY SITE K5	TR-WASHITA	EARTH	1963	C	23	124	DAVIS	2,223	8	3			04
10A KICKAPOO SANDY SITE K6	TR-WASHITA	EARTH	1963	C	22	269	DAVIS	2,223	14	3			04

PURPOSES: I IRRIGATION C FLOOD CONTROL S WATER SUPPLY D DEBRIS CONTROL
H HYDROELECTRIC N NAVIGATION R RECREATION O OTHER

INVENTORY OF DAMS IN THE UNITED STATES

OKLAHOMA (CONT'D)
MURRAY COUNTY (CONT'D)

YEAR COMPLETED
PURPOSE OF DAM
TYPE OF DAM
RIVER OR STREAM
NEAREST DOWNSTREAM CITY/TOWN/VILLAGE
POPULATION
DIST. FROM DAM (MI.)
OWNER

NAME OF DAM OR IMPONDMENT	RIVER OR STREAM	TYPE OF DAM	YEAR COMPLETED	PURPOSE	HEIGHT (FT)	MAY CAPACITY (ACRE-FT)	NEAREST DOWNSTREAM CITY/TOWN/VILLAGE	POPULATION	DIST. FROM DAM (MI.)	OWNER
KICKAPOO SANDY SITE K7 10A	TR-WASHITA	EARTH	1963	C	26	198	DAVIS	2,223	11	KICKAPOO SANDY SITE K7
KICKAPOO SANDY SITE L1 10A	TR-WASHITA	EARTH	1964	C	27	316	DAVIS	2,223	3	KICKAPOO SANDY SITE L1
KICKAPOO SANDY SITE L2 10A	TR-WASHITA	EARTH	1964	C	26	141	DAVIS	2,223	3	KICKAPOO SANDY SITE L2
MILL SITE 1 10A	TR-WASHITA	EARTH	1958	C	19	620	HICKORY	62	1	MILL 1
MILL SITE 10 10A	TR-WASHITA	EARTH	1957	C	17	255	NONE		3	MILL 10
MILL SITE 13 10A	TR-WASHITA	EARTH	1958	C	15	214	NONE		3	MILL 13
MILL SITE 14 10A	TR-WASHITA	EARTH	1957	C	19	591	NONE		3	MILL 14
MILL SITE 16 10A	TR-WASHITA	EARTH	1957	C	15	356	NONE		3	MILL 16
MILL SITE 2 10A	TR-WASHITA	EARTH	1958	C	16	617	HICKORY	62	1	MILL 2
MILL SITE 3 10A	TR-WASHITA	EARTH	1958	C	11	175	NONE		3	MILL 3
MILL SITE 4 10A	TR-WASHITA	EARTH	1958	C	15	128	NONE		3	MILL 4
MILL SITE 5 10A	TR-WASHITA	EARTH	1958	C	15	399	NONE		3	MILL 5
MILL SITE 6 10A	TR-WASHITA	EARTH	1958	C	15	168	NONE		3	MILL 6
MILL SITE 7 10A	TR-WASHITA	EARTH	1958	C	13	213	NONE		3	MILL 7
MILL SITE 8 10A	TR-WASHITA	EARTH	1950	C	20	802	NONE		3	MILL 8
MILL SITE 9 10A	TR-WASHITA	EARTH	1958	C	12	131	NONE		3	MILL 9
ROCK CREEK-1 10A	TR-ROCK CREEK	EARTH	1964	C	21	221	SULPHUR	5,158	6	ROCK CREEK 1
ROCK CREEK-10 10A	TR-ROCK CREEK	EARTH	1961	C	23	276	SULPHUR	5,158	3	ROCK CREEK 10
ROCK CREEK-11 10A	TR-ROCK CREEK	EARTH	1962	C	19	189	SULPHUR	5,158	4	ROCK CREEK 11
ROCK CREEK-12 10A	TR-ROCK CREEK	EARTH	1962	C	24	872	SULPHUR	5,158	5	ROCK CREEK 12
ROCK CREEK-13 10A	TR-ROCK CREEK	EARTH	1961	C	23	547	SULPHUR	5,158	7	ROCK CREEK 13
ROCK CREEK-14 10A	TR-ROCK CREEK	EARTH	1961	C	25	2,117	SULPHUR	5,158	7	ROCK CREEK 14
ROCK CREEK-15 10A	TR-ROCK CREEK	EARTH	1962	C	46	1,564	SULPHUR	5,158	6	ROCK CREEK 15
ROCK CREEK-16 10A	TR-ROCK CREEK	EARTH	1961	C	37	670	SULPHUR	5,158	2	ROCK CREEK 16
ROCK CREEK-17 10A	TR-ROCK CREEK	EARTH	1961	C	33	534	SULPHUR	5,158	2	ROCK CREEK 17
ROCK CREEK-18 10A	TR-ROCK CREEK	EARTH	1964	C	25	505	SULPHUR	5,158	8	ROCK CREEK 18
ROCK CREEK-19 10A	TR-ROCK CREEK	EARTH	1964	C	36	1,044	SULPHUR	5,158	10	ROCK CREEK 19

PURPOSES: I - IRRIGATION; M - HYDROELECTRIC; N - NAVIGATION; C - FLOOD CONTROL; S - WATER SUPPLY; D - DEBRIS CONTROL; R - RECREATION; O - OTHER
HAZARD POTENTIAL: 1 - HIGH; 2 - SIGNIFICANT; 3 - LOW

INVENTORY OF DAMS IN THE UNITED STATES

OKLAHOMA (CONT'D)
MURRAY COUNTY (CONT'D)

NAME OF DAM OR IMPOUNDMENT	RIVER OR STREAM	TYPE OF DAM	YEAR COMPLETED	PURPOSE	HEIGHT (FT)	MAX CAPACITY (ACRE-FT.)	NEAREST DOWNSTREAM CITY, TOWN, VILLAGE	POPULATION	DIST. FROM DAM (MI.)	OWNER	CONGR DIST
ROCK CREEK-5 10A	TR-ROCK CREEK	EARTH	1964	C	28	330	NONE			ROCK CREEK 5	03
ROCK CREEK-6 10A	TR-ROCK CREEK	EARTH	1966	C	28	1,132	SULPHUR	5,158	4	ROCK CREEK 6	03
ROCK CREEK-7 10A	TR-ROCK CREEK	EARTH	1964	C	30	211	SULPHUR	5,158	4	ROCK CREEK 7	03
ROCK CREEK-8 10A	TR-ROCK CREEK	EARTH	1964	C	23	202	SULPHUR	5,158	2	ROCK CREEK 8	03
ROCK CREEK-9 10A	TR-ROCK CREEK	EARTH	1961	C	28	347	SULPHUR	5,158	2	ROCK CREEK 9	03
WILDHORSE-125 10A	TR-WILDHORSE	EARTH	1969	C	32	395	DAVIS	2,223	18	WILDHORSE 125	03
WILDHORSE-79 10A	TR-WILDHORSE	EARTH	1964	C	28	277	DAVIS	2,223	17	WILDHORSE 79	03
WILDHORSE SITE-4 10A	TR-WILDHORSE CREEK	EARTH	1968	C	67	2,164	DAVIS	2,223	12	WILDHORSE SITE-4	03
WILDHORSE SITE-5 10A	TR-WILDHORSE CREEK	EARTH	1968	C	50	1,014	DAVIS	2,223	13	WILDHORSE SITE-5	03
WILDHORSE SITE-75 10A	TR-WILDHORSE CREEK	EARTH	1967	C	34	178	DAVIS	2,223	12	WILDHORSE SITE-75	03
WILDHORSE SITE-7 10A	TR-WILDHORSE CREEK	EARTH	1969	C	33	587	DAVIS	2,223	14	WILDHORSE SITE-7	03
ZELSER-HUMBLE LAKE NO. 103	TR-CADDO CREEK	HUTTRESS	1940	O	16	150	MILFORD	40	5	ZELSER-HUMBLE LAKE	03
MUSKOGEE COUNTY											
CANE CREEK SITE 1 204	TR-CANE CREEK	EARTH	1966	C	24	817	WABARK	40	18	CANE CREEK 1	02
CANE CREEK SITE 2 204	TR-CANE CREEK	EARTH	1966	C	27	796	WABARK	40	20	CANE CREEK 2	02
CANE CREEK SITE 20 204	TR-CANE CREEK	EARTH	1964	C	32	440	WABARK	40	25	CANE CREEK 20	02
CANE CREEK SITE 21 204	TR-CANE CREEK	EARTH	1964	C	27	244	WABARK	40	24	CANE CREEK 21	02
CANE CREEK SITE 22 204	TR-CANE CREEK	EARTH	1964	C	31	1,486	WABARK	40	24	CANE CREEK 22	02
CANE CREEK SITE 24 204	TR-CANE CREEK	EARTH	1969	C	27	1,382	NONE			CANE CREEK 24	02
CANE CREEK SITE 26A 204	TR-CANE CREEK	EARTH	1971	C	30	2,510	NONE			CANE CREEK 26A	02
CANE CREEK SITE 29 204	TR-CANE CREEK	EARTH	1966	C	33	1,203	NONE			CANE CREEK 29	02
FFWELL 204	TR-PECAN CREEK	EARTH	1935	O R	17	90	MUSKOGEE	39,000	10	FFWELL	02
WERRERS FALLS LOCK AND DAM	ARKANSAS RIVER	GRAVITY	1970	N H R	54	165,200	WERRERS FALLS	490	5	CORPS OF ENGINEERS	02
MURRAY COUNTY											
CITY OF PERRY 2012	TR-BLACK BEAR	EARTH	1930	R	21	147	PERRY	5,361	2	CITY OF PERRY	04

PURPOSES: I - IRRIGATION C - FLOOD CONTROL S - WATER SUPPLY D - DEBRIS CONTROL
H - HYDROELECTRIC N - NAVIGATION R - RECREATION O - OTHER

HAZARD POTENTIAL: 1 - HIGH 2 - SIGNIFICANT 3 - LOW

INVENTORY OF DAMS IN THE UNITED STATES

OKLAHOMA (CONT'D)
NOBLE COUNTY (CONT'D)

NAME OF DAM OR IMPROVEMENT	RIVER OR STREAM	TYPE OF DAM	YEAR COMPLETED	PURPOSE	HEIGHT (FT)	MAX CAPACITY (ACRE FT)	NEAREST DOWNSTREAM CITY/TOWN/VILLAGE	POPULATION	DIST FROM DAM (MI)	OWNER	COM DIST
LONG BRANCH SITE-4	TR-LONG BRANCH	EARTH	1957	C	17	301	PANNEF	2,443	18	3	06
LONG BRANCH SITE-7A	TR-LONG BRANCH	EARTH	1960	C	17	285	MORRISON	421	10	3	06
LONG BRANCH SITE-37	TR-LONG BRANCH	EARTH	1960	C	22	462	MORRISON	421	6	3	06
STILLWATER SITE-37	TR-STILLWATER CREEK	EARTH	1966	C	25	292	STILLWATER	35,000	8	3	06
STILLWATER SITE-38	TR-STILLWATER CREEK	EARTH	1966	C	29	172	STILLWATER	35,000	8	3	06
STILLWATER SITE-39	TR-STILLWATER CREEK	EARTH	1966	C	40	1,251	STILLWATER	35,000	8	3	06
STILLWATER SITE-40	TR-STILLWATER CREEK	EARTH	1971	C R	58	24,960	STILLWATER	35,000	8	3	06
STILLWATER SITE-41	TR-STILLWATER CREEK	EARTH	1971	C	45	1,221	STILLWATER	35,000	10	3	06
STILLWATER SITE-43	TR-STILLWATER CREEK	EARTH	1971	C	45	1,490	STILLWATER	35,000	14	3	06
UPPER BLACK BEAR SITE-49	TR-BLACK BEAR	EARTH	1964	C	22	209	PANNEF	2,443	35	3	06
UPPER BLACK BEAR SITE-74	TR-BLACK BEAR	EARTH	1962	C	32	285	PANNEF	2,443	24	3	06
UPPER BLACK BEAR SITE-56	TR-BLACK BEAR	EARTH	1969	C	21	404	PANNEF	2,443	30	3	06
UPPER BLACK BEAR SITE-74	TR-BLACK BEAR	EARTH	1968	C	32	364	SUMNER	16	2	3	06
UPPER BLACK BEAR SITE-21	TR-BLACK BEAR	EARTH	1971	C	25	523	PANNEF	2,443	41	3	06
UPPER BLACK BEAR SITE-43	TR-BLACK BEAR	EARTH	1966	C	48	1,371	PANNEF	2,443	44	3	06
UPPER BLACK BEAR SITE-43	TR-BLACK BEAR	EARTH	1964	C	35	564	PANNEF	2,443	35	3	06
UPPER BLACK BEAR SITE-50	TR-BLACK BEAR	EARTH	1966	C	37	480	PANNEF	2,443	42	3	06
UPPER BLACK BEAR SITE-1A	TR-BLACK BEAR	EARTH	1966	C	27	193	PANNEF	2,443	35	3	06
UPPER BLACK BEAR SITE-45	TR-BLACK BEAR	EARTH	1965	C	25	653	PANNEF	2,443	30	3	06
UPPER BLACK BEAR SITE-72	TR-BLACK BEAR	EARTH	1962	C	39	732	SUMNER	16	3	3	06
UPPER BLACK BEAR SITE-44	TR-BLACK BEAR	EARTH	1962	C	22	380	PANNEF	2,443	41	3	06
UPPER BLACK BEAR SITE-21	TR-BLACK BEAR	EARTH	1965	C	29	426	PANNEF	2,443	40	3	06
UPPER BLACK BEAR SITE-15	TR-BLACK BEAR	EARTH	1968	C	33	253	PANNEF	2,443	43	3	06
UPPER BLACK BEAR SITE-17	TR-BLACK BEAR	EARTH	1963	C	27	235	PANNEF	2,443	34	3	06
UPPER BLACK BEAR SITE-31	TR-BLACK BEAR	EARTH	1964	C	32	504	PANNEF	2,443	26	3	06
UPPER BLACK BEAR SITE-46	TR-BLACK BEAR	EARTH	1965	C	34	524	PANNEF	2,443	37	3	06
UPPER BLACK BEAR SITE-20	TR-BLACK BEAR	EARTH	1963	C	23	466	PANNEF	2,443	37	3	06

PURPOSES: I - IRRIGATION C - FLOOD CONTROL S - WATER SUPPLY D - DEBRIS CONTROL
H - HYDROELECTRIC N - NAVIGATION R - RECREATION O - OTHER

HAZARD POTENTIAL: 1 - HIGH 2 - SIGNIFICANT 3 - LOW

INVENTORY OF DAMS IN THE UNITED STATES

OKLAHOMA (CONT'D)
 NOBLE COUNTY (CONT'D)

NAME OF DAM OR IMPOUNDMENT	RIVER OR STREAM	TYPE OF DAM	YEAR COMPLETED	PURPOSE	HEIGHT (FT)	MAX CAPACITY (ACRE FT.)	NEAREST DOWNSTREAM CITY, TOWN, VILLAGE	POPULATION	DIST FROM DAM (MI)	OWNER	CONG DIST
UPPER BLACK BEAR SITE-47	TR-BLACK BEAR	EARTH	1962	C	30	582	PAWNEE	2,443	40	UPPER BLACK BEAR 47	06
UPPER BLACK BEAR SITE-13	TR-BLACK BEAR	EARTH	1973	C	26	241	PAWNEE	2,443	30	UPPER BLACK BEAR 13	06
UPPER BLACK BEAR SITE-71	TR-BLACK BEAR	EARTH	1962	C	43	1,171	SUMNER	16	3	UPPER BLACK BEAR 71	06
UPPER BLACK BEAR SITE-14	TR-BLACK BEAR	EARTH	1973	C	31	579	PAWNEE	2,443	30	UPPER BLACK BEAR 14	06
UPPER BLACK BEAR SITE-55	TR-BLACK BEAR	EARTH	1969	C	35	320	PAWNEE	2,443	42	UPPER BLACK BEAR 55	06
UPPER BLACK BEAR SITE-12	TR-BLACK BEAR	EARTH	1964	C	24	313	PAWNEE	2,443	26	UPPER BLACK BEAR 12	06
UPPER BLACK BEAR SITE-10	TR-BLACK BEAR	EARTH	1973	C	27	325	PAWNEE	2,443	26	UPPER BLACK BEAR 10	06
UPPER BLACK BEAR SITE-69	TR-BLACK BEAR	EARTH	1969	C	22	165	PAWNEE	2,443	24	UPPER BLACK BEAR 69	06
UPPER BLACK BEAR SITE-59	TR-BLACK BEAR	EARTH	1971	C	34	1,269	PAWNEE	2,443	41	UPPER BLACK BEAR 59	06
UPPER BLACK BEAR SITE-44	TR-BLACK BEAR	EARTH	1968	C	35	632	PERRY	5,341	2	UPPER BLACK BEAR 44	06
UPPER BLACK BEAR SITE-43	TR-BLACK BEAR	EARTH	1968	C	36	550	RED ROCK	233	9	UPPER BLACK BEAR 43	06
UPPER BLACK BEAR SITE-42	TR-BLACK BEAR	EARTH	1963	C	61	11,744	PERRY	5,341	1	UPPER BLACK BEAR 42	06
UPPER BLACK BEAR SITE-64	TR-BLACK BEAR	EARTH	1963	C	35	763	PAWNEE	2,443	37	UPPER BLACK BEAR 64	06
UPPER BLACK BEAR SITE-43	TR-BLACK BEAR	EARTH	1968	C	32	494	PAWNEE	2,443	42	UPPER BLACK BEAR 43	06
UPPER BLACK BEAR SITE-75	TR-BLACK BEAR	EARTH	1969	C	22	363	PAWNEE	2,443	19	UPPER BLACK BEAR 75	06
UPPER BLACK BEAR SITE-2	TR-BLACK BEAR	EARTH	1969	C	29	753	PAWNEE	2,443	20	UPPER BLACK BEAR 2	06
UPPER BLACK BEAR SITE-5	TR-BLACK BEAR	EARTH	1969	C	22	336	PAWNEE	2,443	21	UPPER BLACK BEAR 5	06
UPPER BLACK BEAR SITE-6	TR-BLACK BEAR	EARTH	1969	C	28	703	PAWNEE	2,443	23	UPPER BLACK BEAR 6	06
UPPER BLACK BEAR SITE-R	TR-BLACK BEAR	EARTH	1969	C	31	611	PAWNEE	2,443	24	UPPER BLACK BEAR R	06
UPPER RED ROCK SITE-1	TR-RED ROCK	EARTH	1965	C	25	332	RED ROCK	233	8	UPPER RED ROCK 1	06
UPPER RED ROCK SITE-13	TR-RED ROCK	EARTH	1965	C	27	363	RED ROCK	233	14	UPPER RED ROCK 13	06
UPPER RED ROCK SITE-2	TR-RED ROCK	EARTH	1964	C	25	547	RED ROCK	233	8	UPPER RED ROCK 2	06
UPPER RED ROCK SITE-48	TR-RED ROCK	EARTH	1965	C	20	394	RED ROCK	233	21	UPPER RED ROCK 48	06
UPPER RED ROCK SITE-5	TR-RED ROCK	EARTH	1964	C	16	447	RED ROCK	233	14	UPPER RED ROCK 5	06
UPPER RED ROCK SITE-50	TR-RED ROCK	EARTH	1969	C	27	1,722	RED ROCK	233	28	UPPER RED ROCK 50	06
UPPER RED ROCK SITE-51	TR-RED ROCK	EARTH	1965	C	24	331	RED ROCK	233	13	UPPER RED ROCK 51	06
UPPER RED ROCK SITE-53	TR-RED ROCK	EARTH	1973	C	25	2,640	RED ROCK	233	12	UPPER RED ROCK 53	06

PURPOSES: I - IRRIGATION C - FLOOD CONTROL S - WATER SUPPLY D - DEBRIS CONTROL
 H - HYDROELECTRIC N - NAVIGATION R - RECREATION O - OTHER
 HAZARD POTENTIAL: 1 - HIGH 2 - SIGNIFICANT 3 - LOW

INVENTORY OF DAMS IN THE UNITED STATES

OKLAHOMA (CONT'D)
NOBLE COUNTY (CONT'D)

DIST. FROM DAM (MI.)
2 2
2 2

NAME OF DAM OR IMPOUNDMENT	RIVER OR STREAM	TYPE OF DAM	YEAR COMPLETED	PURPOSE	HEIGHT (FT)	MAX CAPACITY (ACRE-FT.)	NEAREST DOWNSTREAM CITY, TOWN, VILLAGE	POPULATION	DIST. FROM DAM (MI.)	OWNER
UPPER RED ROCK SITE-54 212	TR-RED ROCK	EARTH	1965	C	25	1,069	RED ROCK	233	11	UPPER RED ROCK
UPPER RED ROCK SITE-55 212	TR-RED ROCK	EARTH	1965	C	23	318	RED ROCK	233	12	UPPER RED ROCK
UPPER RED ROCK SITE-6 212	TR-RED ROCK	EARTH	1964	C	18	368	RED ROCK	233	14	UPPER RED ROCK
UPPER RED ROCK SITE-9 212	TR-RED ROCK	EARTH	1965	C	23	332	RED ROCK	233	16	UPPER RED ROCK
NOWATA COUNTY										
CITY OF NOWATA 215	VENDIGRIS RIVER	GRAVITY	1958	S	10	200	NONE			CITY OF NOWATA
PATCHETT GLENN 2015	TR-CALIFORNIA CREEK	EARTH	1941	R O	21	75	DELAWARE	534	6	PATCHETT
SMOKE HISE RANCH L B LAND CATTLE 2015	TR-NORTH FORK INTO TALALA CR.	EARTH	1960	O R	12	75	OLOGAH RESERVOIR			L.R. LAND AND CATTLE CO.
OKJUSKEE COUNTY										
BEARDEN 205	TR-NORTH CANADIAN	EARTH	1936	R O	17	300	BEARDEN	150	2	BEARDEN
CURRY 205	TR-NORTH CANADIAN	EARTH	1949	R	30	175	BOLEY	514	8	CURRY
DONNELL CURRY 205	TR-NORTH CANADIAN	EARTH	1960	R O	16	75	NONE			DONNELL
GORMLY 207	TR-DEEP FORK	EARTH	1953	O R	12	50	MUYAKA	40	5	GORMLY
JONES 205	TR-NORTH CANADIAN	EARTH	1949	R	26	140	BOLEY	514	8	JONES
LITTLE WEMOKA-GRAVES SITE-6 205	TR-WEMOKA CREEK	EARTH	1961	C	26	411	WELEETKA	1,199	12	LITTLE WEMOKA GRAVES
OKEMAH 205	TR-NORTH CANADIAN	EARTH	1937	R	7	110	WELEETKA	1,199	27	OKEMAH AIRPORT
OKEMAH LAKE 207	TR-DEEP FORK	EARTH	1963	S	62	10,800	HAYDENVILLE	29	4	OKEMAH LAKE
PENOSKIE 205	TR-NORTH CANADIAN	EARTH	1965	R	12	200	OKEMAH	2,913	2	PENOSKIE
RED HIN 205	TR-NORTH CANADIAN	EARTH	1937	R	15	70	WELEETKA	1,199	45	RED HIN
STANLEY 205	TR-NORTH CANADIAN	EARTH	1960	R	11	56	BEARDEN	150	4	M. STANLEY
STANLEY LAKE 205	TR-LITTLE WEMOKA CREEK	EARTH	1937	O R	16	250	WETUMKA	1,687	10	STANLEY
WAYMOON 205	TR-NORTH CANADIAN	EARTH	1951	I	20	400	WELEETKA			
WELEETKA 205	TR-ALABAMA CREEK	EARTH	1923	R S	20	340	WELEETKA	1,199	2	WELEETKA

PURPOSES: I - IRRIGATION C - FLOOD CONTROL S - WATER SUPPLY D - DEBRIS CONTROL
H - HYDROELECTRIC N - NAVIGATION R - RECREATION O - OTHER

HAZARD POTENTIAL: 1 - HIGH 2 - SIGNIFICANT 3 - LOW

INVENTORY OF DAMS IN THE UNITED STATES

OKLAHOMA (CONT'D)
OKLAHOMA COUNTY

NAME OF DAM OR IMPROVEMENT	RIVER OR STREAM	TYPE OF DAM	YEAR COMPLETED	PURPOSE	HEIGHT (FT)	MAX CAPACITY (ACRE FT.)	NEAREST DOWNSTREAM CITY TOWN VILLAGE	POPULATION	DIET. FROM DAM (MI.)	OWNER	HAZARD POTENTIAL	
											1-HIGH	2-SIGNIFICANT
HFAH-FALL-COON SITE-32 207	TR-DEEP FORK	EARTH	1960	C	23	375	LUTHER	836	8	BEAR FALL COON SITE 32	0	1
BLUE STEM LAKE	TR-BLUFF CREEK	EARTH	1924	I R	22	175	OKLAHOMA CITY	382,000	1	BLUE STEM LAKE	0	1
BROWN 209	TR-WALNUT CREEK	EARTH	1968	H	23	50	GUTHRIE		3	BROWN	0	1
CASADY SCHOOL 209	TR-CHISHOLM CREEK	EARTH	1958	R	13	50	OKLAHOMA CITY	382,000	1	CASADY SCHOOL	0	1
CEDAR LAKE APARTMENTS 209	TR-BLUFF CREEK	EARTH	1970	R	18	110	NONE		1	CEDAR LAKE APT.	0	1
CHAMPLIN 209	TR-BLUFF CREEK	EARTH	1965	O	22	75	GUTHRIE		3	CHAMPLIN	0	1
CITY OF LAKE ALUMA INC. 207	TR-DEEP FORK	EARTH	1921	R	22	140	WITCHER	43	5	CITY OF LAKE ALUMA INC.	0	1
CITY OF OKLAHOMA CITY 207	TR-DEEP FORK	EARTH	1950	R	40	250	WITCHER	43	6	CITY OF OKLAHOMA CITY	0	1
CITY OF OKLAHOMA CITY 204	TR-BLUFF CREEK	EARTH	1946	S	36	100	GUTHRIE		3	CITY OF OKC.	0	1
COYLE 209	TR-CIMARRON RIVER	EARTH	1931	R	19	100	OKLAHOMA CITY	382,000	3	COYLE	0	1
D E WILSON 209	TR-NORTH CANADIAN	EARTH	1960	O	18	90	HARRAH		3	D.F. WILSON	0	1
DEER CREEK-1 209	TR-CIMARRON RIVER	EARTH	1955	I C	23	152	GUTHRIE	9,575	25	DEER CREEK SITE #1	0	1
DEER CREEK-2 209	TR-CIMARRON RIVER	EARTH	1957	I C	25	275	GUTHRIE	9,575	25	DEER CREEK SITE #2	0	1
DONALD T. BROWN 209	TR-WALNUT CREEK	EARTH	1971	O	16	50	GUTHRIE	9,575	25	DONALD T. BROWN	0	1
DRAKE 207	TR-WILDHORSE	EARTH	1960	O	26	55	HARRAH		3	DRAKE	0	1
E A RODKEY 209	TR-DEEP CREEK	EARTH	1959	O	13	60	GUTHRIE		3	E.A. RODKEY	0	1
E A RODKEY 209	TR-DEEP CREEK	EARTH	1960	O	14	480	GUTHRIE		3	E.A. RODKEY	0	1
FOOTE 209	TR-CIMARRON	EARTH	1956	R	17	50	GUTHRIE	9,575	22	EDDIE	0	1
FIGG 209	TR-CHISHOLM	EARTH	1945	R O	17	60	GUTHRIE		3	FIGG	0	1
H.W. LENHART 209	TR-DEEP CREEK	EARTH	1940	O	22	100	GUTHRIE	9,575	19	H.W. LENHART	0	1
J. W. GILLIAN 209	TR-CHISHOLM CREEK	EARTH	1968	O	17	55	GUTHRIE	9,575	20	J.W. GILLIAN	0	1
JF TRIGG 209	TR-BLUFF CREEK	EARTH	1965	O	15	50	GUTHRIE		3	J.F. TRIGG	0	1
JOE NASH 209	TR-BLUFF CREEK	EARTH	1960	R	21	100	GUTHRIE	9,575	25	JOE NASH	0	1
KLOSS 209	TR-COTTONWOOD	EARTH	1963	O	36	100	GUTHRIE	9,575	23	KLOSS	0	1
LAKE HFFNER 205	TR-BLUFF CREEK	EARTH	1945	S	86	75,000	OKLA CITY		1	CITY OF OKC.	0	1
LAKE HMASSEE 207	TR-DEEP FORK RIVER	EARTH	1936	R	69	1,320	LUTHER	836	6	LAKE HMASSEE INC.	0	1
LOUIS BARTON	TR-HOG CREEK	ROCKFILL	1967	R	24	250	NONE		3	LOUIS BARTON	0	1

PURPOSES: I - IRRIGATION C - FLOOD CONTROL S - WATER SUPPLY D - DEBRIS CONTROL
H - HYDROELECTRIC N - NAVIGATION R - RECREATION O - OTHER

HAZARD POTENTIAL 1-HIGH 2-SIGNIFICANT 3-LOW

INVENTORY OF DAMS IN THE UNITED STATES

OKLAHOMA (CONT'D)
OSAGE COUNTY (CONT'D)

NAME OF DAM OR IMPROVEMENT	RIVER OR STREAM	TYPE OF DAM	YEAR COMPLETED	PURPOSE	HEIGHT (FT)	MAX CAPACITY (ACRE-FT.)	NEAREST DOWNSTREAM CITY/TOWN/VILLAGE	POPULATION	DIST. FROM DAM (MI.)	OWNER	LS/NO
KANE 214	TR-CANEY RIVER	EARTH	1970	0	19	113	BARTLESVILLE	29,300	8	HENRY KANE	02
KANE JOHN AND HENRY 2014	TR-BUCK CREEK	EARTH	1970	I R	22	130	OGLESBY	50	24	JOHN - HENRY KANE	02
KEELER 214	TR-CANEY RIVER	EARTH	1966	0	23	93	BARTLESVILLE	29,300	8		02
KEELER W W 2014	TR-SAND CREEK	EARTH	1966	I R	30	100	OGLESBY	50	23	W.W. KEELER	02
KEELER W W 2014	TR-SAND CREEK	EARTH	1966	I O	44	33R	OGLESBY	50	20	KFELEP	02
KEELER W W 2014	TR-HUCK CREEK	EARTH	1955	I R	37	210	OGLESBY	50	21	W.W. KEELER	02
KEYSTONE LAKE	ARKANSAS RIVER	EARTH	1964	C S	104	1,879,000	SAND SPRINGS	10,600	5	CORPS OF ENGINEERS	02
KLINGER 212	TR-ARKANSAS RIVER	EARTH	1966	0	36	350	RALSTON	443	44	HILBERT KLINGER	02
KLINGER MILBERT 2012	TR-ARKANSAS	EARTH	1966	I R	41	350	NONE		3	HILBERT KLINGER	02
LOUIS WHITEHATH 214	TR-SAND CREEK	EARTH	1967	I	12	50	BARTLESVILLE	29,300	8		02
MERRIFIELD PHOS 212	TR-ARKANSAS RIVER	EARTH	1966	0	36	261	WHITE EAGLE	50	6	MERRIFIELD	02
MERRIFIELD V C L L 2012	TR-ARKANSAS	EARTH	1966	I R	38	200	RALSTON	443	50	MERRIFIELD	02
OKLA. IND. PARK DEPT 214	TR-SAND CREEK	EARTH	1953	R S	30	225	BARTLESVILLE	29,300	1	OKLA. IND. PARK DEPT.	01
STEGALL 213	TR-BIRD CREEK	EARTH	1940	0	20	50	AVANT		3	STEGALL	02
STEGALL 2012	TR-JIM CREEK	EARTH	1954	R O	21	236	FAIRFAX	1,889	13	L.R. STEGALL	02
STEGALL ALEK 212	TR-ARKANSAS RIVER	EARTH	1954	0	22	90	FAIRFAX	1,889	12	LR STEGALL	02
STOARS RANCH 213	TR-HIRD CREEK	EARTH	1940	0	12	50	AVANT	439	12	STOARS	02
W W KEELER 214	TR-RUCK CREEK	EARTH	1955	I	39	210	BARTLESVILLE	29,300	10		02
W W KEELER 214	TR-CANEY RIVER	EARTH	1967	I	47	300	BARTLESVILLE	29,300	10		02
PANNEF COUNTY											
BOY N PURCELL 209	TR-LAGOON CREEK	GRAVITY	1964	I	7	162	NONE				02
PAYNE COUNTY											
HIGH 209	TR-SALT CREEK	EARTH	1970	0	14	75	NONE			BURR	06
CITY OF CUSHING 209	TR-RIG CREEK	EARTH	1950	S	34	5,470	OILTON	1,087	37	CITY OF CUSHING	06
CITY OF STILLWATER 209	TR-ROOPER CREEK	EARTH	1925	S C	35	2,486	STILLWATER	35,000	2		06

PURPOSES: I - IRRIGATION C - FLOOD CONTROL S - WATER SUPPLY D - DEBRIS CONTROL
 H - HYDROELECTRIC N - NAVIGATION R - RECREATION O - OTHER
 HAZARD POTENTIAL: 1 - HIGH 2 - SIGNIFICANT 3 - LOW

INVENTORY OF DAMS IN THE UNITED STATES

OKLAHOMA (CONT'D)
PAYNE COUNTY (CONT'D)

NAME OF DAM OR IMPOUNDMENT	RIVER OR STREAM	TYPE OF DAM	YEAR COMPLETED	PURPOSE	HEIGHT (FT)	MAX CAPACITY (ACRE FT)	NEAREST DOWNSTREAM CITY, TOWN, VILLAGE	POPULATION	DIST. FROM DAM (MI.)	OWNER	DISTRICT
DICK POWELL 209	TR-STILLWATER CREEK	EARTH	1973	0	21	70	STILLWATER	31,126	4	DICK POWELL	06
L.C. TOMPKINS 209	TR-STILLWATER CREEK	EARTH	1955	I	26	200	NONE				06
LONG BRANCH SITE-2 212	TR-LONG BRANCH	EARTH	1959	C	24	521	MORRISON	421	10	LONG BRANCH 2	06
LONG BRANCH SITE-5A 212	TR-LONG BRANCH	EARTH	1960	C	12	206	MORRISON	421	9	LONG BRANCH 5A	06
LONG BRANCH SITE-6A 212	TR-LONG BRANCH	EARTH	1959	C	16	185	MORRISON	421	9	LONG BRANCH 6A	06
LONG BRANCH SITE-8 212	TR-LONG BRANCH	EARTH	1957	C	19	227	MORRISON	421	8	LONG BRANCH 8	06
LONG BRANCH SITE-9 212	TR-LONG BRANCH	EARTH	1959	C	17	342	MORRISON	421	8	LONG BRANCH 9	06
MARTIN AND THOMAS 209	TR-BRUSH CREEK	EARTH	1940	R	14	75	R	307	18	MARTIN & THOMAS	03
OKLAHOMA STATE UNIVERSITY 209	STILLWATER CREEK	EARTH	1940	C S R	59	55,000	STILLWATER	35,000	6		06
STILLWATER SITE-1 209	TR-STILLWATER CREEK	EARTH	1970	R	22	70	STILLWATER				06
STILLWATER SITE-2 209	TR-STILLWATER CREEK	EARTH	1967	C	44	800	MEHAN	50	3	STILLWATER 1	06
STILLWATER SITE-10 209	TR-STILLWATER CREEK	EARTH	1966	C	30	262	MEHAN	50	8	STILLWATER 10	06
STILLWATER SITE-20 209	TR-STILLWATER CREEK	EARTH	1967	C	24	145	OILTON	1,085	30	STILLWATER 2	06
STILLWATER SITE-24 209	TR-STILLWATER CREEK	EARTH	1965	C	20	263	MEHAN	50	9	STILLWATER 20	06
STILLWATER SITE-28 209	TR-STILLWATER CREEK	EARTH	1967	C	31	571	STILLWATER	35,000	4	STILLWATER 24	06
STILLWATER SITE-29 209	TR-STILLWATER CREEK	EARTH	1965	C	21	337	STILLWATER	35,000	2	STILLWATER 28	06
STILLWATER SITE-3 209	TR-STILLWATER CREEK	EARTH	1967	C	23	125	STILLWATER	35,000	2	STILLWATER 29	06
STILLWATER SITE-30 209	TR-STILLWATER CREEK	EARTH	1967	C	29	324	OILTON	1,085	32	STILLWATER 3	06
STILLWATER SITE-46 209	TR-STILLWATER CREEK	EARTH	1965	C	27	322	STILLWATER	35,000	1	STILLWATER 30	06
STILLWATER SITE-48 209	TR-STILLWATER CREEK	EARTH	1965	C I	53	3,522	STILLWATER	35,000	6	STILLWATER 46	06
STILLWATER SITE-55 209	TR-STILLWATER CREEK	EARTH	1965	C	19	134	STILLWATER	35,000	5	STILLWATER 48	06
STILLWATER SITE-56 209	TR-STILLWATER CREEK	EARTH	1966	C	34	1,213	MEHAN	50	2	STILLWATER 44	06
STILLWATER SITE-6 209	TR-STILLWATER CREEK	EARTH	1966	C	43	929	MEHAN	50	4	STILLWATER 55	06
STILLWATER SITE-7 209	TR-STILLWATER CREEK	EARTH	1966	C	32	195	OILTON	1,085	30	STILLWATER 56	06
STILLWATER SITE-8 209	TR-STILLWATER CREEK	EARTH	1966	C	30	276	OILTON	1,085	30	STILLWATER 6	06
STILLWATER SITE-R 209	TR-STILLWATER CREEK	EARTH	1966	C	29	313	OILTON	1,085	32	STILLWATER 7	06
YOST LAKE AND COUNTRY CLUB 209	TR-BRUSH CREEK	EARTH	1897	R	14	100	RIPLEY	307	18	YOST LAKE & COUNTRY CLUB	06

PURPOSES: I - IRRIGATION C - FLOOD CONTROL S - WATER SUPPLY D - DEBRIS CONTROL
H - HYDROELECTRIC N - NAVIGATION R - RECREATION G - OTHER

HAZARD POTENTIAL: 1 - HIGH 2 - SIGNIFICANT 3 - LOW

INVENTORY OF DAMS IN THE UNITED STATES

OKLAHOMA (CONT'D)
PITTSBURG COUNTY

LSK
MORNO
O

QURT.
FROM
DAM
M.I.

POPULATION

NEAREST DOWNSTREAM
CITY/TOWN/VILLAGE

MAX CAPACITY
(ACRE-FT.)

YEAR COMPLETED
PURPOSE

TYPE OF DAM

RIVER OR STREAM

NAME OF DAM OR IMPROVEMENT

NAME OF DAM OR IMPROVEMENT	RIVER OR STREAM	TYPE OF DAM	YEAR COMPLETED	PURPOSE	HEIGHT (FT)	MAX CAPACITY (ACRE-FT.)	NEAREST DOWNSTREAM CITY/TOWN/VILLAGE	POPULATION	QURT. FROM DAM (MI)	OWNER
CITY OF MCALESTER 206	TR-COAL CREEK	EARTH	1940	R	12	50	MCALESTER	18,500	4	CITY OF MCALESTER
CITY OF MCALESTER 206	TR-HULL CREEK	EARTH	1955	S R	18	45,475	LAKF EUFAULA			
CITY OF MCALESTER 206	TR-PEACEABLE CREEK	EARTH	1971	S	41	3,300	HAILEYVILLE	928	14	
CITY OF MCALESTER 206	TR-PEACEABLE CREEK	EARTH	1971	S	46	6,130	HAILEYVILLE	928	6	
FIN AND FEATHER CLUB 206	TR-GAINES CREEK	EARTH	1940	R	17	868	KRERS	1,515	6	FIN AND FEATHER CLUB
H.T. COX 206	TR-SANDY CREEK	EARTH	1967	I	10	60	NONE		3	H.T. COX
KRERS 206	TR-GAINES CREEK	EARTH	1940	O	21	216	KRERS	1,515	8	KRERS
LONE STAR STEEL CO. 206	TR-GAINES CREEK	EARTH	1944	S	19	50	ADAMSON			
PITTSBURG COUNTY WORKS AUTHORITY 206	TR-TURKEY CREEK	EARTH	1962	R S	30	1,000	CROWDER	339	1	PITTS.CO.WORK AUTHORITY
STATE OF OKLA. DEPT. OF CONNECTIONS 206	TR-COAL CREEK	EARTH	1915	I S	20	624	MCALESTER			
TOWN OF DOM 206	TR-GAINES CREEK	GRAVITY	1940	R	20	520	HAILEYVILLE	928	4	TOWN OF DOM
WILLIAM J HILSEWICK 206	TR-HEAVER CREEK	EARTH	1970	I O	20	560	NONE			
WILLIAM J HILSEWICK 206	TR-SANDY CREEK	EARTH	1969	I O	20	560	NONE			
PONTIAC COUNTY -----										
ARHUIT 104	TR-CLEAR BOGGY	EARTH	1964	O	20	54	NONE			
M.M. STEPHENS 104	TR-UPPER CLEAR BOGGY	EARTH	1971	I	26	145	STONEMALL	653	4	
RUSHY 206	TR-CANADIAN RIVER	EARTH	1966	O	13	60	CALVIN	359	16	
DAVIS 104	TR-MUDDY ROGGY CREEK	EARTH	1968	O	23	84	OLNEY	75	16	
EARL ALFAXANDER 104	TR-LFADER CREEK	EARTH	1968	I C	29	150	OLNEY	75	20	EARL ALFAXANDER
EARL KELLY 104	TR-JACKFORK	EARTH	1940	R O	19	75	FRISCO	132	5	EARL KELLY
FRISCO 104	TR-MUDDY ROGGY CREEK	EARTH	1953	O	14	55	AHLOSO	100	3	
FRMA O HOLLAND 206	TR-SANDY CREEK	EARTH	1964	I	20	100	ADA	15,500	10	
LEADER MIDDLE CLEAR BOGGY SITE 23 104	TR-CLEAR BOGGY	EARTH	1963	C	28	1,114	OLNEY	75	20	LEADER CLEAR SITE-23
LEADER MIDDLE CLEAR BOGGY SITE 20 104	TR-CLEAR BOGGY	EARTH	1965	C	37	995	OLNEY	75	19	LEADER CLEAR SITE-20
LEADER MIDDLE CLEAR BOGGY SITE 19 104	TR-CLEAR BOGGY	EARTH	1963	C	25	233	OLNEY	75	18	LEADER CLEAR SITE-19
LEADER MIDDLE CLEAR BOGGY SITE 17 104	TR-CLEAR BOGGY	EARTH	1965	C	22	518	OLNEY	75	19	LEADER CLEAR SITE-17

PURPOSES: I - IRRIGATION C - FLOOD CONTROL S - WATER SUPPLY D - DEBRIS CONTROL
H - HYDROELECTRIC N - NAVIGATION R - RECREATION O - OTHER
HAZARD POTENTIAL 1 - HIGH 2 - SIGNIFICANT 3 - LOW

INVENTORY OF DAMS IN THE UNITED STATES

OKLAHOMA (CONT'D)
PONTOTOC COUNTY (CONT'D)

15
5000
0

23
2
0

15
5000
0

15
5000
0

15
5000
0

15
5000
0

15
5000
0

15
5000
0

15
5000
0

15
5000
0

15
5000
0

15
5000
0

15
5000
0

15
5000
0

15
5000
0

NAME OF DAM OR IMPROVEMENT	RIVER OR STREAM	TYPE OF DAM	YEAR COMPLETED	PUR. HEIGHT (FT)	MAX CAPACITY (ACRE-FT)	NEAREST DOWNSTREAM CITY-TOWN-VILLAGE	POPULATION	DIST. FROM DAM (MI.)	OWNER
LEADER MIDDLE CLEAR ROGGY SITE 1A 104	TR-CLEAR ROGGY	EARTH	1963	C	363	OLNEY	75	18	LEADER CLEAR SITE-1A
LEADER MIDDLE CLEAR ROGGY SITE 22 104	TR-CLEAR ROGGY	EARTH	1963	C	467	OLNEY	75	22	LEADER CLEAR SITE-22
LEADER MIDDLE CLEAR ROGGY SITE 21 104	TR-CLEAR ROGGY	EARTH	1967	C	892	OLNEY	75	6	LEADER CLEAR SITE-21
LEADER MIDDLE CLEAR ROGGY SITE 24 104	TR-CLEAR ROGGY	EARTH	1967	C	606	OLNEY	75	20	LEADER CLEAR SITE-24
LEADER MIDDLE CLEAR ROGGY SITE 25 104	TR-CLEAR ROGGY	EARTH	1962	C	291	OLNEY	75	16	LEADER CLEAR SITE-25
LITTLE 104	TR-CLEAR ROGGY	EARTH	1938	O	120	AHLOSO	100	4	
MALON 104	TR-MUDDY ROGGY	EARTH	1970	O	75	NONE			MALOR
MALOX 104	TR-MUDDY ROGGY	EARTH	1970	O	73	COALGATE	1,859	34	MALOY
MILLER 1 104	TR-CLEAR ROGGY	EARTH	1957	O	180	OLNEY	75	19	
MILLER 2 104	TR-CLEAR ROGGY	EARTH	1952	O	50	LAWRENCE	30	1	
SANDY CREEK SITE-10 206	TR-SANDY CREEK	EARTH	1960	C	500	ADA	15,500	17	SANDY CREEK SITE-10
SANDY CREEK SITE-12 206	TR-SANDY CREEK	EARTH	1960	C	2,581	ADA	15,500	18	SANDY CREEK SITE-12
SANDY CREEK SITE-13 206	TR-SANDY CREEK	EARTH	1962	C	1,383	ADA	15,500	16	SANDY CREEK SITE-13
SANDY CREEK SITE-16 206	TR-SANDY CREEK	EARTH	1967	C	1,445	ADA	15,500	15	SANDY CREEK SITE-16
SANDY CREEK SITE-17 206	TR-SANDY CREEK	EARTH	1966	C	1,459	ADA	15,500	15	SANDY CREEK SITE-17
SANDY CREEK SITE-19 206	TR-SANDY CREEK	EARTH	1972	C	555	ADA	15,500	15	SANDY CREEK SITE-19
SANDY CREEK SITE-2 206	TR-SANDY CREEK	EARTH	1965	C	1,005	ADA	15,500	5	SANDY CREEK SITE-2
SANDY CREEK SITE-20 206	TR-SANDY CREEK	EARTH	1965	C	825	ADA	15,500	15	SANDY CREEK SITE-20
SANDY CREEK SITE-21 206	TR-SANDY CREEK	EARTH	1972	C	230	ADA	15,500	15	SANDY CREEK SITE-21
SANDY CREEK SITE-22 206	TR-SANDY CREEK	EARTH	1960	C	938	ADA	15,500	10	SANDY CREEK SITE-22
SANDY CREEK SITE-23 206	TR-SANDY CREEK	EARTH	1966	C	677	ADA	15,500	10	SANDY CREEK SITE-23
SANDY CREEK SITE-29 206	TR-SANDY CREEK	EARTH	1959	C	332	ADA	15,500	11	SANDY CREEK SITE-29
SANDY CREEK SITE-3 206	TR-SANDY CREEK	EARTH	1960	C	418	ADA	15,500	8	SANDY CREEK SITE-3
SANDY CREEK SITE-30 206	TR-SANDY CREEK	EARTH	1959	C	533	ADA	15,500	6	SANDY CREEK SITE-30
SANDY CREEK SITE-31 206	TR-SANDY CREEK	EARTH	1959	C	270	ADA	15,500	4	SANDY CREEK SITE-31
SANDY CREEK SITE-32 206	TR-SANDY CREEK	EARTH	1960	C	330	ADA	15,500	4	SANDY CREEK SITE-32
SANDY CREEK SITE-33 206	TR-SANDY CREEK	EARTH	1964	C	375	ADA	15,500	8	SANDY CREEK SITE-33

PURPOSES: I - IRRIGATION C - FLOOD CONTROL E - WATER SUPPLY D - DEBRIS CONTROL
H - HYDROELECTRIC N - NAVIGATION R - RECREATION O - OTHER

HAZARD POTENTIAL 1-HIGH 2-SIGNIFICANT 3-LOW

INVENTORY OF DAMS IN THE UNITED STATES

OKLAHOMA (CONT'D)
PONTOTOC COUNTY (CONT'D)

18
3
0
0

2
2
0

18
3
0
0

2
2
0

NAME OF DAM OR IMPOUNDMENT	RIVER OR STREAM	TYPE OF DAM	YEAR COMPLETED	PURPOSE	HEIGHT (FT)	MAX CAPACITY (ACRE FT)	NEAREST DOWNSTREAM CITY TOWN VILLAGE	POPULATION	DIST. FROM DAM (MI)	OWNER
SANDY CREEK SITE-6	TR-SANDY CREEK	EARTH	1962	C	58	3,208	ADA	15,500	8	SANDY CREEK SITE-4
SANDY CREEK SITE-6	TR-SANDY CREEK	EARTH	1961	C	23	249	ADA	15,500	10	SANDY CREEK SITE-5
SANDY CREEK SITE-7	TR-SANDY CREEK	EARTH	1960	C	27	1,101	ADA	15,500	12	SANDY CREEK SITE-7
SANDY CREEK SITE-8	TR-SANDY CREEK	EARTH	1960	C	25	678	ADA	15,500	11	SANDY CREEK SITE-8
SANDY CREEK SITE-1	TR-SANDY CREEK	EARTH	1960	C	29	604	ADA	15,500	3	SANDY CREEK SITE-1
SPORTSMAN'S LAKE	TR-BLUE HOLLOW	EARTH	1937	R	15	55	HOFF	632	1	SANDY CREEK SITE-1
STONEWALL	TR-CLEAR HOGGY	EARTH	1957	O	17	180	STONEWALL	653	3	UPPER CLEAR HOGGY SITE-37
UPPER CLEAR HOGGY SITE-37	TR-CLEAR HOGGY	EARTH	1963	C	24	471	OLNEY	75	28	UPPER CLEAR HOGGY SITE-35
UPPER CLEAR HOGGY SITE-35	TR-CLEAR HOGGY	EARTH	1961	C	52	625	OLNEY	75	30	UPPER CLEAR HOGGY SITE-34
UPPER CLEAR HOGGY SITE-34	TR-CLEAR HOGGY	EARTH	1965	C	32	907	OLNEY	75	27	UPPER CLEAR HOGGY SITE-33
UPPER CLEAR HOGGY SITE-33	TR-CLEAR HOGGY	EARTH	1962	C	41	717	OLNEY	75	14	UPPER CLEAR HOGGY SITE-32
UPPER CLEAR HOGGY SITE-32	TR-CLEAR HOGGY	EARTH	1963	C	43	877	OLNEY	75	27	UPPER CLEAR HOGGY SITE-31
UPPER CLEAR HOGGY SITE-31	TR-CLEAR HOGGY	EARTH	1962	C	19	428	OLNEY	75	28	UPPER CLEAR HOGGY SITE-30
UPPER CLEAR HOGGY SITE-30	TR-CLEAR HOGGY	EARTH	1961	C	37	411	OLNEY	75	30	UPPER CLEAR HOGGY SITE-29
UPPER CLEAR HOGGY SITE-29	TR-CLEAR HOGGY	EARTH	1962	C	24	1,778	OLNEY	75	28	UPPER CLEAR HOGGY SITE-28
UPPER CLEAR HOGGY SITE-28	TR-CLEAR HOGGY	EARTH	1963	C	22	910	OLNEY	75	30	UPPER CLEAR HOGGY SITE-27
UPPER CLEAR HOGGY SITE-27	TR-CLEAR HOGGY	EARTH	1961	C	37	967	OLNEY	75	14	UPPER CLEAR HOGGY SITE-26
UPPER CLEAR HOGGY SITE-26	TR-CLEAR HOGGY	EARTH	1962	C	31	465	AHLOSO	100	2	UPPER CLEAR HOGGY SITE-25
UPPER CLEAR HOGGY SITE-25	TR-CLEAR HOGGY	EARTH	1962	C	32	2,019	STONEWALL	653	6	UPPER CLEAR HOGGY SITE-24
UPPER CLEAR HOGGY SITE-24	TR-CLEAR HOGGY	EARTH	1965	C	21	2,142	OLNEY	75	19	UPPER CLEAR HOGGY SITE-23
UPPER CLEAR HOGGY SITE-23	TR-CLEAR HOGGY	EARTH	1964	C	38	1,372	OLNEY	75	22	UPPER CLEAR HOGGY SITE-22
UPPER CLEAR HOGGY SITE-22	TR-CLEAR HOGGY	EARTH	1969	C	30	789	OLNEY	75	24	UPPER CLEAR HOGGY SITE-21
UPPER CLEAR HOGGY SITE-21	TR-CLEAR HOGGY	EARTH	1963	C	44	1,478	OLNEY	75	20	UPPER CLEAR HOGGY SITE-20
UPPER CLEAR HOGGY SITE-20	TR-CLEAR HOGGY	EARTH	1964	C	22	543	OLNEY	75	17	UPPER CLEAR HOGGY SITE-19
UPPER CLEAR HOGGY SITE-19	TR-CLEAR HOGGY	EARTH	1969	C	36	1,871	STONEWALL	653	5	UPPER CLEAR HOGGY SITE-18
UPPER CLEAR HOGGY SITE-18	TR-CLEAR HOGGY	EARTH	1963	C	60	2,977	OLNEY	75	26	UPPER CLEAR HOGGY SITE-17
UPPER CLEAR HOGGY SITE-17	TR-CLEAR HOGGY	EARTH	1963	C	36	2,946	OLNEY	75	27	UPPER CLEAR HOGGY SITE-16

PURPOSES: I - IRRIGATION, C - FLOOD CONTROL, S - WATER SUPPLY, D - DEBRIS CONTROL, H - HYDROELECTRIC, N - NAVIGATION, R - RECREATION, O - OTHER. HAZARD POTENTIAL: 1 - HIGH, 2 - SIGNIFICANT, 3 - LOW.

INVENTORY OF DAMS IN THE UNITED STATES

OKLAHOMA (CONT'D)
PONTOTOC COUNTY (CONT'D)

NAME OF DAM OR IMPROVEMENT	RIVER OR STREAM	TYPE OF DAM	YEAR COMPLETED	PUR. POSE	HEIGHT (FT)	MAX CAPACITY (ACRE FT)	NEAREST DOWNSTREAM CITY TOWN VILLAGE	POPULATION	DIST FROM DAM (MI)	OWNER	HAZARD POTENTIAL	PURPOSES	
												1- HIGH	2- SIGNIFICANT
LEADER MIDDLE CLEAR RAGGY SITE 1A 104	TR-CLEAR RAGGY	EARTH	1963	C	26	363	OLNEY	75	18	3 LEADER CLEAR SITE-18	03		
LEADER MIDDLE CLEAR RAGGY SITE 22 104	TR-CLEAR RAGGY	EARTH	1963	C	31	447	OLNEY	75	22	3 LEADER CLEAR SITE-22	03		
LEADER MIDDLE CLEAR RAGGY SITE 21 104	TR-CLEAR RAGGY	EARTH	1967	C	27	892	OLNEY	75	6	3 LEADER CLEAR SITE-21	03		
LEADER MIDDLE CLEAR RAGGY SITE 24 104	TR-CLEAR RAGGY	EARTH	1967	C	23	606	OLNEY	75	20	3 LEADER CLEAR SITE-24	03		
LEADER MIDDLE CLEAR RAGGY SITE 25 104	TR-CLEAR RAGGY	EARTH	1962	C	21	291	OLNEY	75	16	3 LEADER CLEAR SITE-25	03		
MALOR 104	TR-CLEAR RAGGY	EARTH	1938	O	17	120	AMLOSO	100	4		03		
MALOR 104	TR-MUDDY HOGGY	EARTH	1970	O	22	75	NONE			3 MALOR	03		
MALOR 104	TR-MUDDY HOGGY CREEK	EARTH	1970	O	23	73	COALGATE	1,859	34	3 MALOR	03		
MILLER 1 104	TR-CLEAR RAGGY	EARTH	1957	O	22	180	OLNEY	75	19		03		
MILLER 2 104	TR-CLEAR RAGGY	EARTH	1952	O	17	50	LAWRENCE	30	1		03		
SANDY CREEK SITE-10 20A	TR-SANDY CREEK	EARTH	1960	C	23	500	ADA	15,500	17	3 SANDY CREEK SITE-10	03		
SANDY CREEK SITE-12 20A	TR-SANDY CREEK	EARTH	1960	C	35	2,581	ADA	15,500	18	3 SANDY CREEK SITE-12	03		
SANDY CREEK SITE-13 20A	TR-SANDY CREEK	EARTH	1962	C	31	1,383	ADA	15,500	16	3 SANDY CREEK SITE-13	03		
SANDY CREEK SITE-16 20A	TR-SANDY CREEK	EARTH	1967	C	36	1,445	ADA	15,500	15	3 SANDY CREEK SITE-16	03		
SANDY CREEK SITE-17 20A	TR-SANDY CREEK	EARTH	1966	C	32	1,459	ADA	15,500	15	3 SANDY CREEK SITE-17	03		
SANDY CREEK SITE-19 20A	TR-SANDY CREEK	EARTH	1972	C	23	555	ADA	15,500	15	3 SANDY CREEK SITE-19	03		
SANDY CREEK SITE-2 20A	TR-SANDY CREEK	EARTH	1965	C	43	1,005	ADA	15,500	5	3 SANDY CREEK SITE-2	03		
SANDY CREEK SITE-20 20A	TR-SANDY CREEK	EARTH	1965	C	24	825	ADA	15,500	15	3 SANDY CREEK SITE-20	03		
SANDY CREEK SITE-21 20A	TR-SANDY CREEK	EARTH	1972	C	23	230	ADA	15,500	15	3 SANDY CREEK SITE-21	03		
SANDY CREEK SITE-22 20A	TR-SANDY CREEK	EARTH	1960	C	26	938	ADA	15,500	10	3 SANDY CREEK SITE-22	03		
SANDY CREEK SITE-23 20A	TR-SANDY CREEK	EARTH	1966	C	24	677	ADA	15,500	10	3 SANDY CREEK SITE-23	03		
SANDY CREEK SITE-29 20A	TR-SANDY CREEK	EARTH	1959	C	19	332	ADA	15,500	11	3 SANDY CREEK SITE-29	03		
SANDY CREEK SITE-3 20A	TR-SANDY CREEK	EARTH	1960	C	28	418	ADA	15,500	8	3 SANDY CREEK SITE-3	03		
SANDY CREEK SITE-30 20A	TR-SANDY CREEK	EARTH	1959	C	26	533	ADA	15,500	6	3 SANDY CREEK SITE-30	03		
SANDY CREEK SITE-31 20A	TR-SANDY CREEK	EARTH	1959	C	22	270	ADA	15,500	4	3 SANDY CREEK SITE-31	03		
SANDY CREEK SITE-32 20A	TR-SANDY CREEK	EARTH	1960	C	21	330	ADA	15,500	4	3 SANDY CREEK SITE-32	03		
SANDY CREEK SITE-33 20A	TR-SANDY CREEK	EARTH	1964	C	35	375	ADA	15,500	8	3 SANDY CREEK SITE-33	03		

PURPOSES: 1- IRRIGATION, 2- FLOOD CONTROL, 3- WATER SUPPLY, 4- RECREATION, 5- HYDROELECTRIC, 6- NAVIGATION, 7- DEBRIS CONTROL, 8- OTHER

HAZARD POTENTIAL: 1- HIGH, 2- SIGNIFICANT, 3- LOW

INVENTORY OF DAMS IN THE UNITED STATES

OKLAHOMA (CONT'D)
PONTOTOC COUNTY (CONT'D)

NAME OF DAM OR IMPOUNDMENT	RIVER OR STREAM	TYPE OF DAM	YEAR COMPLETED	PURPOSE	HEIGHT (FT)	MAX CAPACITY (ACRE FT)	NEAREST DOWNSTREAM CITY TOWN VILLAGE	POPULATION	DIST FROM DAM (MI)	OWNER	DISEASE	HAZARD POTENTIAL	
												1-HIGH	2-SIGNIFICANT
SANDY CREEK SITE-4	TR-SANDY CREEK	EARTH	1962	C	58	3,208	ADA	15,500	8	SANDY CREEK	03		
SANDY CREEK SITE-6	TR-SANDY CREEK	EARTH	1961	C	23	259	ADA	15,500	10	SANDY CREEK	03		
SANDY CREEK SITE-7	TR-SANDY CREEK	EARTH	1960	C	27	1,101	ADA	15,500	12	SANDY CREEK	03		
SANDY CREEK SITE-8	TR-SANDY CREEK	EARTH	1960	C	25	678	ADA	15,500	11	SANDY CREEK	03		
SANDY CREEK SITE-1	TR-SANDY CREEK	EARTH	1960	C	29	604	ADA	15,500	3	SANDY CREEK	03		
SPORTSMANS LAKE	TR-RLUE RIVER	EARTH	1937	R	15	55	ROFF	632	1		03		
STONEMALL	TR-CLEAR HOGGY	EARTH	1957	0	17	180	STONEMALL	653	3		03		
UPPER CLEAR HOGGY SITE-37	TR-CLEAR HOGGY	EARTH	1963	C	26	471	OLNEY	75	28	UPPER CLEAR HOGGY	03		
UPPER CLEAR HOGGY SITE-35	TR-CLEAR HOGGY	EARTH	1961	C	52	625	OLNEY	75	30	UPPER CLEAR HOGGY	03		
UPPER CLEAR HOGGY SITE-34	TR-CLEAR HOGGY	EARTH	1965	C	32	907	OLNEY	75	27	UPPER CLEAR HOGGY	03		
UPPER CLEAR HOGGY SITE-15	TR-CLEAR HOGGY	EARTH	1962	C	41	717	OLNEY	75	14	UPPER CLEAR HOGGY	03		
UPPER CLEAR HOGGY SITE-31	TR-CLEAR HOGGY	EARTH	1963	C	43	877	OLNEY	75	27	UPPER CLEAR HOGGY	03		
UPPER CLEAR HOGGY SITE-38	TR-CLEAR HOGGY	EARTH	1962	C	19	428	OLNEY	75	28	UPPER CLEAR HOGGY	03		
UPPER CLEAR HOGGY SITE-36	TR-CLEAR HOGGY	EARTH	1961	C	37	411	OLNEY	75	30	UPPER CLEAR HOGGY	03		
UPPER CLEAR HOGGY SITE-42	TR-CLEAR HOGGY	EARTH	1962	C	24	1,778	OLNEY	75	28	UPPER CLEAR HOGGY	03		
UPPER CLEAR HOGGY SITE-41	TR-CLEAR HOGGY	EARTH	1963	C	22	910	OLNEY	75	30	UPPER CLEAR HOGGY	03		
UPPER CLEAR HOGGY SITE-14	TR-CLEAR HOGGY	EARTH	1961	C	37	967	OLNEY	75	14	UPPER CLEAR HOGGY	03		
UPPER CLEAR HOGGY SITE-40	TR-CLEAR HOGGY	EARTH	1962	C	31	465	AHLOSO	100	2	UPPER CLEAR HOGGY	03		
UPPER CLEAR HOGGY SITE-46	TR-CLEAR HOGGY	EARTH	1962	C	32	2,010	STONEMALL	653	6	UPPER CLEAR HOGGY	03		
UPPER CLEAR HOGGY SITE-23	TR-CLEAR HOGGY	EARTH	1965	C	21	2,142	OLNEY	75	19	UPPER CLEAR HOGGY	03		
UPPER CLEAR HOGGY SITE-20	TR-CLEAR HOGGY	EARTH	1964	C	38	1,372	OLNEY	75	22	UPPER CLEAR HOGGY	03		
UPPER CLEAR HOGGY SITE-24	TR-CLEAR HOGGY	EARTH	1969	C	30	789	OLNEY	75	24	UPPER CLEAR HOGGY	03		
UPPER CLEAR HOGGY SITE-24	TR-CLEAR HOGGY	EARTH	1963	C	44	1,478	OLNEY	75	20	UPPER CLEAR HOGGY	03		
UPPER CLEAR HOGGY SITE-27	TR-CLEAR HOGGY	EARTH	1964	C	22	541	OLNEY	75	17	UPPER CLEAR HOGGY	03		
UPPER CLEAR HOGGY SITE-47	TR-CLEAR HOGGY	EARTH	1969	C	36	1,871	STONEMALL	653	5	UPPER CLEAR HOGGY	03		
UPPER CLEAR HOGGY SITE-22	TR-CLEAR HOGGY	EARTH	1963	C	60	2,977	OLNEY	75	26	UPPER CLEAR HOGGY	03		
UPPER CLEAR HOGGY SITE-41	TR-CLEAR HOGGY	EARTH	1961	C	16	2,986	OLNEY	75	28	UPPER CLEAR HOGGY	03		

PURPOSES: I-IRRIGATION C-FLOOD CONTROL S-WATER SUPPLY D-DEBRIS CONTROL
 H-HYDROELECTRIC N-NAVIGATION R-RECREATION O-OTHER
 HAZARD POTENTIAL: 1-HIGH 2-SIGNIFICANT 3-LOW

INVENTORY OF DAMS IN THE UNITED STATES

(CONT'D)

DAM OR IMPOUNDMENT	RIVER OR STREAM	TYPE OF DAM	YEAR COMPLETED	PURPOSE	HEIGHT (FT)	MAX CAPACITY (ACRE-FT.)	NEAREST DOWNSTREAM CITY, TOWN, VILLAGE	POPULATION	DIST. FROM DAM (MI.)	OWNER	HAZARD POTENTIAL	PURPOSES
TR-CLEAR BOGGY 104	TR-CLEAR BOGGY	EARTH	1964	C	52	2,611	OLNEY	75	2.3	UPPER CLEAR BOGGY 25	03	
TR-CLEAR BOGGY 104	TR-CLEAR BOGGY	EARTH	1962	C	21	540	OLNEY	75	20.3	UPPER CLEAR BOGGY 45	03	
TR-CLEAR BOGGY 104	TR-CLEAR BOGGY	EARTH	1970	C	29	766	STONEWALL	653	4.3	UPPER CLEAR BOGGY 48	03	
TR-CLEAR BOGGY 104	TR-CLEAR BOGGY	EARTH	1965	C	1A	21R	OLNEY	75	21.3	UPPER CLEAR BOGGY 28	03	
TR-CLEAR BOGGY SITE 104	TR-CLEAR BOGGY	EARTH	1961	C	31	341	OLNEY	75	10.3	UPPER CLEAR BOGGY 11	03	
TR-CLEAR BOGGY SITE 104	TR-CLEAR BOGGY	EARTH	1970	O	22	55	ADA	15,000	15		03	
WINTERSMITH 206	TR-CANADIAN RIVER	EARTH	1933	O	24	90	NONE				03	
WINTERSMITH 206	TR-CANADIAN RIVER	EARTH										
POTTAWATOMIE COUNTY												
CHARLES SNYDER 205	TR-SNYDER CREEK	EARTH	1969	I	17	400	NONE					04
J.E. MC SPADDEN 205	TR-LITTLE RIVER	EARTH	1971	C	1A	108	HARJO					04
LARRY SNYDER 20A	TR-NORTH CANADIAN RIVER	EARTH	1969	I	22	50	NONE					04
STATE OF OKLAHOMA 20A	TR-LITTLE RIVER	EARTH	1961	R O	36	70	HARJO					04
TECUMSEH CITY LAKE 205	TR-NORTH CANADIAN RIVER	EARTH	1930	S R	35	1,11R	SHAWNEE					04
W.C. JENKINS 20A	TR-LITTLE RIVER	EARTH	1972	C	20	64	BROOKSVILLE					04
WARREN FAWCETT 205	TR-NORTH CANADIAN RIVER	EARTH	1969	C	15	170	SHAWNEE					04
WARREN V. FAWCETT 205	TR-NORTH CANADIAN RIVER	EARTH	1969	I	1A	170	NONE					04
WARREN V. FAWCETT 205	TR-NORTH CANADIAN RIVER	EARTH										
MUSKATAHA COUNTY												
OKLA. DEPT. OF WILDLIFE CONSERV. 103	TR-ROCK CREEK	EARTH	1957	R	24	512	RATTAN	45	4			03
OKLA. DEPT. OF WILDLIFE CONSERV. 103	TR-KIAMICHI RIVER	EARTH	1957	R	25	968	CLAYTON	718	5			03
OKLA. IND. DIV. PARKS DEPT. 103	TR-PEAL	EARTH	1946	R	54	1,050	MURD					03
ROPER MILLS COUNTY												
WHITESHIELD CREEK SITE 10A	TR-WASHITA	EARTH	1964	C	27	105	SFNTINEL	984	24.3	WHITESHIELD CREEK 12	06	
BEAVER DAM-1 10A	TR-BEAVER	EARTH	1953	C	31	1,066	NONE					06
BEAVER DAM-4 10A	TR-BEAVER	EARTH	1964	C	30	323	CHEYENNE	892	5.3	BEAVER DAM-4	06	

HAZARD POTENTIAL 1-HIGH 2-SIGNIFICANT 3-LOW

PURPOSES 1-IRRIGATION 2-WATER SUPPLY 3-RECREATION 4-DEBRIS CONTROL 5-OTHER

HAZARD POTENTIAL 1-HIGH 2-SIGNIFICANT 3-LOW

INVENTORY OF DAMS IN THE UNITED STATES

OKLAHOMA (CONT'D)
ROGER MILLS COUNTY (CONT'D)

NAME OF DAM OR IMPOUNDMENT	RIVER OR STREAM	TYPE OF DAM	YEAR COMPLETED	BUR. HEIGHT (FT)	MAX CAPACITY (ACRE FT.)	NEAREST DOWNSTREAM CITY-TOWN-VILLAGE	POPULATION	DIST. FROM DAM (MI.)	OWNER	1510	
										NO	CO
BEAVER DAM-5 10A	TR-BEAVER	EARTH	1964	C	35	765 NONE			3 BEAVER DAM-5	06	06
BEAVER DAM-6 10A	TR-BEAVER	EARTH	1970	C	16	286 STRONG CITY	40	5	3 BEAVER DAM-6	06	06
BEAVER DAM-2 10A	TR-BEAVER	EARTH	1953	C	29	576 NONE			3 REAVER DAM-2	06	06
BEAVER DAM-3 10A	TR-BEAVER	EARTH	1953	C	45	1,326 NONE			3 BEAVER DAM-3	06	06
HIG KIOWA-1 10A	TR-BIG KIOWA	EARTH	1953	C	42	965 NONE				06	06
HIG KIOWA-2 10A	TR-BIG KIOWA	EARTH	1953	C	40	1,197 NONE				06	06
HIG KIOWA-4 10A	TR-BIG KIOWA	EARTH	1953	C	42	665 NONE				06	06
HIG KIOWA-5 10A	TR-BIG KIOWA	EARTH	1965	C	32	288 NONE			3 HIG KIOWA-5	06	06
HIG KIOWA-6 10A	TR-BIG KIOWA	EARTH	1965	C	37	520 NONE			3 RIG KIOWA-6	06	06
BROKEN LEG-1 10A	TR-BROKEN LEG	EARTH	1959	C	34	1,676 CHEYENNE	892	6	3 BROKEN LEG-1	06	06
BROKEN LEG-2 10A	TR-BROKEN LEG	EARTH	1959	C	26	536 CHEYENNE	892	5	3 BROKEN LEG-2	06	06
BROKEN LEG-3 10A	TR-BROKEN LEG	EARTH	1963	C	37	214 CHEYENNE	892	5	3 BROKEN LEG-3	06	06
DEAD-INDIAN WILDHORSE-10	TR-DEAD-INDIAN WILDHORSE	EARTH	1964	C	41	570 STRONG CITY	40	6	3 DEAD-INDIAN WILDHORSE-10	06	06
DEAD-INDIAN WILDHORSE-11	TR-DEAD-INDIAN WILDHORSE	EARTH	1964	C	42	640 STRONG CITY	40	5	3 DEAD-INDIAN WILDHORSE-11	06	06
DEAD-INDIAN WILDHORSE-1	TR-DEAD-INDIAN WILDHORSE	EARTH	1959	C	29	499 STRONG CITY	40	2	3 DEAD-INDIAN WILDHORSE-1	06	06
DEAD-INDIAN WILDHORSE-2	TR-DEAD-INDIAN WILDHORSE	EARTH	1959	C	42	4,687 STRONG CITY	40	3	3 DEAD-INDIAN WILDHORSE-2	06	06
DEAD-INDIAN WILDHORSE-3	TR-DEAD-INDIAN WILDHORSE	EARTH	1960	C	42	2,081 STRONG CITY	40	6	3 DEAD-INDIAN WILDHORSE-3	06	06
DEAD-INDIAN WILDHORSE-4	TR-DEAD-INDIAN WILDHORSE	EARTH	1959	C	55	3,488 STRONG CITY	40	11	3 DEAD-INDIAN WILDHORSE-4	06	06
DEAD-INDIAN WILDHORSE-5	TR-DEAD-INDIAN WILDHORSE	EARTH	1960	C	30	1,477 STRONG CITY	40	9	3 DEAD-INDIAN WILDHORSE-5	06	06
DEAD-INDIAN WILDHORSE-6	TR-DEAD-INDIAN WILDHORSE	EARTH	1959	C	20	301 STRONG CITY	40	6	3 DEAD-INDIAN WILDHORSE-6	06	06
DEAD-INDIAN WILDHORSE-7	TR-DEAD-INDIAN WILDHORSE	EARTH	1959	C	18	330 CHEYENNE	892	6	3 DEAD-INDIAN WILDHORSE-7	06	06
DEAD-INDIAN WILDHORSE-8	TR-DEAD-INDIAN WILDHORSE	EARTH	1959	C	24	376 STRONG CITY	40	8	3 DEAD-INDIAN WILDHORSE-8	06	06
DEAD-INDIAN WILDHORSE-9	TR-DEAD-INDIAN WILDHORSE	EARTH	1964	C	43	536 STRONG CITY	40	6	3 DEAD-INDIAN WILDHORSE-9	06	06
MACKEY SOUTH	TR-STANAVATION CREEK	EARTH	1940	O	37	110 SAYRE	2,712	16	3 MACKEY SOUTH	06	06
NINE MILF SITE 1 10A	TR-WASHITA	EARTH	1958	C	30	2,050 NONE			3 NINE MILF SITE 1	06	06
NINE MILF SITE 10 10A	TR-WASHITA	EARTH	1959	C	25	887 NONE			3 NINE MILF SITE 10	06	06
NINE MILF SITE 11 10A	TR-WASHITA	EARTH	1959	C	29	528 NONE			3 NINE MILF SITE 11	06	06

PURPOSE 1 - IRRIGATION C - FLOOD CONTROL S - WATER SUPPLY D - DEBRIS CONTROL
H - HYDROELECTRIC M - NAVIGATION R - RECREATION O - OTHER

INVENTORY OF DAMS IN THE UNITED STATES

OKLAHOMA (CONT'D)
 HOGER MILLS COUNTY (CONT'D)

15
 30
 80

1
 2
 3

1
 2
 3

1
 2
 3

1
 2
 3

1
 2
 3

1
 2
 3

1
 2
 3

1
 2
 3

1
 2
 3

1
 2
 3

1
 2
 3

1
 2
 3

1
 2
 3

1
 2
 3

NAME OF DAM OR IMPROVEMENT	RIVER OR STREAM	TYPE OF DAM	YEAR COMPLETED	PURPOSE	HEIGHT (FT)	MAX CAPACITY (ACRE FT.)	NEAREST DOWNSTREAM CITY/TOWN/VILLAGE	POPULATION	DIST. FROM DAM (MI.)	OWNER
NINE MILE SITE 12	TR-WASHITA	EARTH	1964	C	27	439	NONE			NINE MILE SITE
NINE MILE SITE 13	TR-WASHITA	EARTH	1964	C	31	374	NONE			NINE MILE SITE
NINE MILE SITE 14	TR-WASHITA	EARTH	1964	C	32	297	NONE			NINE MILE SITE
NINE MILE SITE 15	TR-WASHITA	EARTH	1964	C	39	590	NONE			NINE MILE SITE
NINE MILE SITE 16	TR-WASHITA	EARTH	1964	C	23	178	NONE			NINE MILE SITE
NINE MILE SITE 17	TR-WASHITA	EARTH	1964	C	23	198	NONE			NINE MILE SITE
NINE MILE SITE 18	TR-WASHITA	EARTH	1964	C	24	174	NONE			NINE MILE SITE
NINE MILE SITE 19	TR-WASHITA	EARTH	1958	C	24	269	NONE			NINE MILE SITE
NINE MILE SITE 20	TR-WASHITA	EARTH	1957	C	31	1,497	NONE			NINE MILE SITE
NINE MILE SITE 21	TR-WASHITA	EARTH	1957	C	24	289	NONE			NINE MILE SITE
NINE MILE SITE 22	TR-WASHITA	EARTH	1957	C	24	286	NONE			NINE MILE SITE
NINE MILE SITE 23	TR-WASHITA	EARTH	1957	C	25	283	NONE			NINE MILE SITE
NINE MILE SITE 24	TR-WASHITA	EARTH	1957	C	27	656	NONE			NINE MILE SITE
NINE MILE SITE 25	TR-WASHITA	EARTH	1959	C	24	419	SFNINFL	984		NINE MILE SITE
NINE MILE SITE 26	TR-WASHITA	EARTH	1959	C	21	281	NONE			NINE MILE SITE
QUARTERMASTER-1	TR-QUARTERMASTER	EARTH	1962	C	33	1,413	NONE			QUARTERMASTER-1
QUARTERMASTER-10	TR-QUARTERMASTER	EARTH	1962	C	29	526	NONE			QUARTERMASTER-1
QUARTERMASTER-11	TR-QUARTERMASTER	EARTH	1962	C	43	668	NONE			QUARTERMASTER-1
QUARTERMASTER-12	TR-QUARTERMASTER	EARTH	1962	C	39	593	NONE			QUARTERMASTER-1
QUARTERMASTER-14	TR-QUARTERMASTER	EARTH	1962	C	22	155	NONE			QUARTERMASTER-1
QUARTERMASTER-15	TR-QUARTERMASTER	EARTH	1961	C	24	274	NONE			QUARTERMASTER-1
QUARTERMASTER-16	TR-QUARTERMASTER	EARTH	1962	C	36	945	NONE			QUARTERMASTER-1
QUARTERMASTER-17	TR-QUARTERMASTER	EARTH	1961	C	28	753	NONE			QUARTERMASTER-1
QUARTERMASTER-18	TR-QUARTERMASTER	EARTH	1961	C	24	692	NONE			QUARTERMASTER-1
QUARTERMASTER-19A	TR-QUARTERMASTER	EARTH	1961	C	30	810	NONE			QUARTERMASTER-1
QUARTERMASTER-19A	TR-QUARTERMASTER	EARTH	1961	C	25	213	NONE			QUARTERMASTER-1
QUARTERMASTER-19A	TR-QUARTERMASTER	EARTH	1967	C	47	543	NONE			QUARTERMASTER-1

PURPOSES: I - IRRIGATION C FLOOD CONTROL S - WATER SUPPLY D - DEBRIS CONTROL
 H - HYDROELECTRIC N - NAVIGATION R - RECREATION O - OTHER

HAZARD POTENTIAL: 1 - HIGH 2 - SIGNIFICANT 3 - LOW

INVENTORY OF DAMS IN THE UNITED STATES

OKLAHOMA (CONT'D)
ROGERS MILLS COUNTY (CONT'D)

NAME OF DAM OR IMPROVEMENT	RIVER OR STREAM	TYPE OF DAM	YEAR COMPLETED	PUR. HEIGHT (FT)	MAX CAPACITY (ACRE-FT.)	NEAREST DOWNSTREAM CITY, TOWN, VILLAGE	POPULATION	DIST. FROM DAM (MI.)	OWNER	HAZARD POTENTIAL	PURPOSES
SANDSTONE CREEK-17A 10A	TR-SANDSTONE CREEK	EARTH	1952	C	264	NONE					06
SANDSTONE CREEK-18 10A	TR-SANDSTONE CREEK	EARTH	1952	C	165	NONE					06
SANDSTONE CREEK-19 10A	TR-SANDSTONE CREEK	EARTH	1952	C	540	CLINTON	8,513	4			06
SANDSTONE CREEK-20 10A	TR-SANDSTONE CREEK	EARTH	1951	C	171	NONE					06
SANDSTONE CREEK-21 10A	TR-SANDSTONE CREEK	EARTH	1951	C	308	NONE					06
SANDSTONE CREEK-22 10A	TR-SANDSTONE CREEK	EARTH	1951	C	462	NONE					06
SANDSTONE CREEK-23 10A	TR-SANDSTONE CREEK	EARTH	1951	C	675	NONE					06
SARGENT MAJOR CREEK SITE 6 10A	TR-WASHITA	EARTH	1963	C	506	CHEYENNE	892	3	SARGENT MAJOR CREEK 6	3	06
SARGENT MAJOR CREEK SITE 1 10A	TR-WASHITA	EARTH	1948	C	428	CHEYENNE	892	3			06
SARGENT MAJOR CREEK SITE 2 10A	TR-WASHITA	EARTH	1949	C	788	CHEYENNE	892	3			06
SARGENT MAJOR CREEK SITE 3 10A	TR-WASHITA	EARTH	1956	C	1,050	CHEYENNE	892	4			06
SARGENT MAJOR CREEK SITE 4 10A	TR-WASHITA	EARTH	1956	C	1,305	CHEYENNE	892	4			06
SARGENT MAJOR CREEK SITE 5 10A	TR-WASHITA	EARTH	1963	C	244	CHEYENNE	892	5			06
UPPER WASHITA-101 10A	TR-UPPER WASHITA	EARTH	1964	C	93	CHEYENNE	892				06
UPPER WASHITA-103 10A	TR-UPPER WASHITA	EARTH	1970	C	121	NONE					06
UPPER WASHITA-104 10A	TR-UPPER WASHITA	EARTH	1970	C	115	CHEYENNE	892	24			06
UPPER WASHITA-33 10A	TR-UPPER WASHITA	EARTH	1961	C	1,371	CHEYENNE	892	3			06
UPPER WASHITA-34 10A	TR-UPPER WASHITA	EARTH	1961	C	525	CHEYENNE	892	3	UPPER WASHITA-31	3	06
UPPER WASHITA-35 10A	TR-UPPER WASHITA	EARTH	1961	C	1,178	CHEYENNE	892	3	UPPER WASHITA-34	3	06
UPPER WASHITA-36 10A	TR-UPPER WASHITA	EARTH	1961	C	1,257	CHEYENNE	892	3	UPPER WASHITA-35	3	06
UPPER WASHITA-37 10A	TR-UPPER WASHITA	EARTH	1961	C	505	CHEYENNE	892	3	UPPER WASHITA-36	3	06
UPPER WASHITA-38 10A	TR-UPPER WASHITA	EARTH	1961	C	540	CHEYENNE	892	3	UPPER WASHITA-37	3	06
UPPER WASHITA-39 10A	TR-UPPER WASHITA	EARTH	1961	C	2,471	CHEYENNE	892	3	UPPER WASHITA-38	3	06
UPPER WASHITA-40 10A	TR-UPPER WASHITA	EARTH	1961	C	2,084	CHEYENNE	892	21	UPPER WASHITA-39	21	06
UPPER WASHITA-41 10A	TR-UPPER WASHITA	EARTH	1961	C	591	CHEYENNE	892	21	UPPER WASHITA-40	21	06
UPPER WASHITA-42 10A	TR-UPPER WASHITA	EARTH	1961	C	1,327	CHEYENNE	892	17	UPPER WASHITA-41	17	06
UPPER WASHITA-43 10A	TR-UPPER WASHITA	EARTH	1961	C	920	SAYRE	2,712	26	UPPER WASHITA-42	26	06

PURPOSES 1 - IRRIGATION C - FLOOD CONTROL S - WATER SUPPLY D - DEBRIS CONTROL
H - HYDROELECTRIC N - NAVIGATION R - RECREATION O - OTHER

HAZARD POTENTIAL 1 - HIGH 2 - SIGNIFICANT 3 - LOW

INVENTORY OF DAMS IN THE UNITED STATES

OKLAHOMA (CONT'D)
ROGER MILLS COUNTY (CONT'D)

NAME OF DAM OR IMPOUNDMENT	RIVER OR STREAM	TYPE OF DAM	YEAR COMPLETED	PURPOSE	RUR. HEIGHT (FT)	MAX CAPACITY (ACRE FT.)	NEAREST DOWNSTREAM CITY/TOWN/VILLAGE	POPULATION	DIST. FROM DAM (MI.)	OWNER	HAZARD POTENTIAL	PURPOSES
UPPER WASHITA-44 10A	TR-UPPER WASHITA	EARTH	1961	C	32	908	CHEYENNE	892	11	UPPER WASHITA-44	1 - HIGH	1 - IRRIGATION
UPPER WASHITA-46 10A	TR-UPPER WASHITA	EARTH	1961	C	35	1,032	CHEYENNE	892	10	UPPER WASHITA-46	1 - HIGH	1 - IRRIGATION
UPPER WASHITA-47 10A	TR-UPPER WASHITA	EARTH	1961	C	28	832	CHEYENNE	892	9	UPPER WASHITA-47	1 - HIGH	1 - IRRIGATION
UPPER WASHITA-48 10A	TR-UPPER WASHITA	EARTH	1961	C	26	206	CHEYENNE	892	19	UPPER WASHITA-48	1 - HIGH	1 - IRRIGATION
UPPER WASHITA-49 10A	TR-UPPER WASHITA	EARTH	1961	C	26	398	CHEYENNE	892	18	UPPER WASHITA-49	1 - HIGH	1 - IRRIGATION
UPPER WASHITA-50 10A	TR-UPPER WASHITA	EARTH	1961	C	22	298	CHEYENNE	892	18	UPPER WASHITA-50	1 - HIGH	1 - IRRIGATION
UPPER WASHITA-52 10A	TR-UPPER WASHITA	EARTH	1960	C	31	345	CHEYENNE	892	17	UPPER WASHITA-52	1 - HIGH	1 - IRRIGATION
UPPER WASHITA-53 10A	TR-UPPER WASHITA	EARTH	1961	C	41	2,363	CHEYENNE	892	18	UPPER WASHITA-53	1 - HIGH	1 - IRRIGATION
UPPER WASHITA-54 10A	TR-UPPER WASHITA	EARTH	1961	C	30	276	CHEYENNE	892	17	UPPER WASHITA-54	1 - HIGH	1 - IRRIGATION
UPPER WASHITA-55 10A	TR-UPPER WASHITA	EARTH	1960	C	36	716	CHEYENNE	892	17	UPPER WASHITA-55	1 - HIGH	1 - IRRIGATION
UPPER WASHITA-56 10A	TR-UPPER WASHITA	EARTH	1961	C	31	639	NONE			UPPER WASHITA-56	1 - HIGH	1 - IRRIGATION
UPPER WASHITA-57 10A	TR-UPPER WASHITA	EARTH	1961	C	26	313	CHEYENNE	892	11	UPPER WASHITA-57	1 - HIGH	1 - IRRIGATION
UPPER WASHITA-58 10A	TR-UPPER WASHITA	EARTH	1961	C	51	5,431	CHEYENNE	892	12	UPPER WASHITA-58	1 - HIGH	1 - IRRIGATION
UPPER WASHITA-59 10A	TR-UPPER WASHITA	EARTH	1963	C	36	401	CHEYENNE	892	12	UPPER WASHITA-59	1 - HIGH	1 - IRRIGATION
UPPER WASHITA-60 10A	TR-UPPER WASHITA	EARTH	1963	C	41	411	CHEYENNE	892	10	UPPER WASHITA-60	1 - HIGH	1 - IRRIGATION
UPPER WASHITA-61 10A	TR-UPPER WASHITA	EARTH	1963	C	39	574	CHEYENNE	892	3	UPPER WASHITA-61	1 - HIGH	1 - IRRIGATION
UPPER WASHITA-62 10A	TR-UPPER WASHITA	EARTH	1963	C	32	543	CHEYENNE	892	10	UPPER WASHITA-62	1 - HIGH	1 - IRRIGATION
UPPER WASHITA-63 10A	TR-UPPER WASHITA	EARTH	1964	C	35	346	CHEYENNE	892	17	UPPER WASHITA-63	1 - HIGH	1 - IRRIGATION
UPPER WASHITA-64 10A	TR-UPPER WASHITA	EARTH	1964	C	33	286	CHEYENNE	892	18	UPPER WASHITA-64	1 - HIGH	1 - IRRIGATION
UPPER WASHITA-65 10A	TR-UPPER WASHITA	EARTH	1964	C	33	351	CHEYENNE	892	24	UPPER WASHITA-65	1 - HIGH	1 - IRRIGATION
WHITESFIELD CREEK SITE 10A	TR-WASHITA	EARTH	1963	C	17	79	SENTINEL	984	26	WHITESFIELD CREEK SITE	1 - HIGH	1 - IRRIGATION
WHITESFIELD CREEK SITE 10A	TR-WASHITA	EARTH	1964	C	24	121	HAMMON	677	9	WHITESFIELD CREEK SITE	1 - HIGH	1 - IRRIGATION
WHITESFIELD CREEK SITE 10A	TR-WASHITA	EARTH	1964	C	19	124	HAMMON	677	10	WHITESFIELD CREEK SITE	1 - HIGH	1 - IRRIGATION
WHITESFIELD CREEK SITE 10A	TR-WASHITA	EARTH	1964	C	30	93	HAMMON	677	4	WHITESFIELD CREEK SITE	1 - HIGH	1 - IRRIGATION
WHITESFIELD CREEK SITE 10A	TR-WASHITA	EARTH	1963	C	25	138	HAMMON	677	4	WHITESFIELD CREEK SITE	1 - HIGH	1 - IRRIGATION
WHITESFIELD CREEK SITE 10A	TR-WASHITA	EARTH	1963	C	15	104	HAMMON	677	5	WHITESFIELD CREEK SITE	1 - HIGH	1 - IRRIGATION

INVENTORY OF DAMS IN THE UNITED STATES

OKLAHOMA (CONT'D)
ROGER MILLS COUNTY (CONT'D)

DIST. FROM
FROM
DATE
(MI.)

YEAR
COMPLETED

HAZARD POTENTIAL

PURPOSES

NAME OF DAM OR IMPROVEMENT	RIVER OR STREAM	TYPE OF DAM	YEAR COMPLETED	HAZ. POSE	HAZ. HEIGHT (FT.)	MAX CAPACITY (ACRE-FT.)	NEAREST DOWNSTREAM CITY-TOWN-VILLAGE	POPULATION	DIST. FROM DATE (MI.)	OWNER	HAZARD POTENTIAL	PURPOSES
WHITESHIELD CREEK SITE 10A	TR-WASHITA	EARTH	1963	C	19	104	HAMMON	677	2	3	3	WHITESHIELD CREEK SITE A
WHITESHIELD CREEK SITE 10B	TR-WASHITA	EARTH	1963	C	32	285	HAMMON	677	3	3	3	WHITESHIELD CREEK SITE 3
WHITESHIELD CREEK SITE 10C	TR-WASHITA	EARTH	1963	C	24	185	HAMMON	677	7	3	3	WHITESHIELD CREEK SITE 6
WHITESHIELD CREEK SITE 10D	TR-WASHITA	EARTH	1963	C	27	190	HAMMON	677	6	3	3	WHITESHIELD CREEK SITE 7
WHITESHIELD CREEK SITE 10E	TR-WASHITA	EARTH	1964	C	23	80	HAMMON	677	4	3	3	WHITESHIELD CREEK 14
WHITESHIELD CREEK SITE 10F	TR-WASHITA	EARTH	1964	C	27	197	STAFFORD	50	18	3	3	WHITESHIELD CREEK SITE 5
WHITESHIELD CREEK SITE 10G	TR-WASHITA	EARTH	1963	C	23	84	HAMMON	677	8	3	3	WHITESHIELD CREEK 20
WHITESHIELD CREEK SITE 10H	TR-WASHITA	EARTH	1964	C	20	107	HAMMON	677	2	3	3	WHITESHIELD CREEK SITE 2
ROGERS COUNTY												
COMMODORE CREEK	COMMODORE CREEK	EARTH	1966	I	25	100	OKAY	419	35			02
CITY OF CHELSA	TR-PRYOR CREEK	EARTH	1941	S	23	300	CHELSEA	1,622	2	3	3	CHELSEA
CITY OF CHELSA	TR-PLUMH CREEK	EARTH	1941	S	18	240	NONE			3	3	CHELSEA
CITY OF CLAREMORE	TR-DOG CREEK	EARTH	1967	S	37	3,400	CLAREMORE	9,084	2			
CITY OF INOLA	TR-OTTER CREEK	EARTH	1940	R	0	1,000	NONE			3	3	CITY OF INOLA
LEWIS	TR-CHOUTEAU CREEK	EARTH	1941	R	112	160	CHOUTEAU	1,046	11	3	3	LEWIS
MALCHI	TR-VERDIGRIS RIVER	EARTH	1940	R	18	80	VERDIGRIS	200	6	3	3	MALCHI
NICHOLS	TR-CANEY RIVER	EARTH	1940	R	18	75	VERDIGRIS	200	20	3	3	NICHOLS
DOLOGAM LAKE	VERDIGRIS RIVER	EARTH	1963	C N	103	1,519,000	CATOOSA	970	12	1	1	CORPS OF ENGINEERS
UNKNOWN	TR-CANEY RIVER	EARTH	1941	R	130	90	VERDIGRIS	200	20	3	3	UNKNOWN
UNKNOWN	TR-VERDIGRIS RIVER	EARTH	1940	R	R	80	NONE			3	3	UNKNOWN
UNKNOWN	TR-VERDIGRIS RIVER	EARTH	1940	R	12	1,920	NONE			3	3	UNKNOWN
UNKNOWN	TR-VERDIGRIS RIVER	EARTH	1940	R	17	250	NONE			3	3	UNKNOWN
UNKNOWN	TR-VERDIGRIS RIVER	EARTH	1940	R	0	100	VERDIGRIS	200	6	3	3	UNKNOWN
UNKNOWN	TR-SOUTHFORK	EARTH	1941	R	18	140	NONE			3	3	UNKNOWN
YONKYSTN	TR-VERDIGRIS RIVER	EARTH	1941	I P	18	175	NONE			3	3	YONKYSTN

PURPOSES: I - IRRIGATION, M - HYDROELECTRIC, N - NAVIGATION, C - FLOOD CONTROL, S - WATER SUPPLY, R - RECREATION, D - DEBRIS CONTROL, HAZARD POTENTIAL: 1 - HIGH, 2 - SIGNIFICANT, 3 - LOW

INVENTORY OF DAMS IN THE UNITED STATES

OKLAHOMA (CONT'D)
SEMINOLE COUNTY

NAME OF DAM OR IMPOUNDMENT	RIVER OR STREAM	TYPE OF DAM	YEAR COMPLETED	PUR. POSE	HEIGHT (FT)	MAX CAPACITY (ACRE-FT)	NEAREST DOWNSTREAM CITY, TOWN, VILLAGE	POPULATION	DIST. FROM DAM (MI.)	OWNER	HAZARD POTENTIAL
BIG WFOKA SITE 205	TR-BIG WFOKA CREEK	EARTH	1957	C	19	327	SEMINOLE	7,878	6	BIG WFOKA SITE-2	03
BIG WFOKA SITE-1	TR-BIG WFOKA CREEK	EARTH	1957	C	12	267	SEMINOLE	7,878	6	BIG WFOKA 1	03
HIG WFOKA SITE-10	TR-BIG WFOKA CREEK	EARTH	1964	C	32	509	WFOKA	5,234	13	BIG WFOKA 10	03
HIG WFOKA SITE-11	TR-BIG WFOKA CREEK	EARTH	1963	C	20	2,964	WFOKA	5,234	8	BIG WFOKA 11	03
HIG WFOKA SITE-12	TR-BIG WFOKA CREEK	EARTH	1959	C	18	286	WFOKA	5,234	8	BIG WFOKA 12	03
HIG WFOKA SITE-13	TR-BIG WFOKA CREEK	EARTH	1959	C	21	555	WFOKA	5,234	12	BIG WFOKA 13	03
HIG WFOKA SITE-15	TR-BIG WFOKA CREEK	EARTH	1959	C	17	217	WFOKA	5,234	6	BIG WFOKA 15	03
HIG WFOKA SITE-16	TR-BIG WFOKA CREEK	EARTH	1963	C	30	952	WFOKA	5,234	6	BIG WFOKA 16	03
HIG WFOKA SITE-17	TR-BIG WFOKA CREEK	EARTH	1963	C	22	672	WFOKA	5,234	5	BIG WFOKA 17	03
HIG WFOKA SITE-18	TR-BIG WFOKA CREEK	EARTH	1964	C	24	269	WFOKA	5,234	4	BIG WFOKA 18	03
HIG WFOKA SITE-19	TR-BIG WFOKA CREEK	EARTH	1963	C	27	564	WFOKA	5,234	4	BIG WFOKA 19	03
HIG WFOKA SITE-20	TR-BIG WFOKA CREEK	EARTH	1963	C	24	1,030	WFOKA	5,234	6	BIG WFOKA 20	03
HIG WFOKA SITE-21	TR-BIG WFOKA CREEK	EARTH	1963	C	25	681	WFOKA	5,234	6	BIG WFOKA 21	03
HIG WFOKA SITE-22	TR-BIG WFOKA CREEK	EARTH	1958	C R	52	8,669	WFOKA	5,234	10	BIG WFOKA 22	03
HIG WFOKA SITE-23	TR-BIG WFOKA CREEK	EARTH	1958	C	18	733	WFOKA	5,234	8	BIG WFOKA 23	03
HIG WFOKA SITE-24	TR-BIG WFOKA CREEK	EARTH	1961	C	28	1,942	WFOKA	5,234	6	BIG WFOKA 24	03
HIG WFOKA SITE-25	TR-BIG WFOKA CREEK	EARTH	1959	C	25	452	WFOKA	5,234	6	BIG WFOKA 25	03
HIG WFOKA SITE-26	TR-BIG WFOKA CREEK	EARTH	1960	C	27	1,154	WFOKA	5,234	2	BIG WFOKA 26	03
HIG WFOKA SITE-27	TR-BIG WFOKA CREEK	EARTH	1960	C	20	571	WFOKA	5,234	2	BIG WFOKA 27	03
HIG WFOKA SITE-28	TR-BIG WFOKA CREEK	EARTH	1958	C	30	494	WFOKA	5,234	4	BIG WFOKA 28	03
HIG WFOKA SITE-29	TR-BIG WFOKA CREEK	EARTH	1958	C	35	491	WFOKA	1,687	18	BIG WFOKA 29	03
HIG WFOKA SITE-3	TR-BIG WFOKA CREEK	EARTH	1961	C	20	1,016	SEMINOLE	7,878	4	BIG WFOKA 3	03
HIG WFOKA SITE-31	TR-BIG WFOKA CREEK	EARTH	1959	C	25	690	WFOKA	1,687	19	BIG WFOKA 31	03
HIG WFOKA SITE-32	TR-BIG WFOKA CREEK	EARTH	1960	C	24	1,346	WFOKA	1,687	14	BIG WFOKA 32	03
HIG WFOKA SITE-33	TR-BIG WFOKA CREEK	EARTH	1964	C	40	3,370	WFOKA	1,687	14	BIG WFOKA 33	03
HIG WFOKA SITE-4	TR-BIG WFOKA CREEK	EARTH	1961	C	31	961	SEMINOLE	7,878	2	BIG WFOKA 4	03
HIG WFOKA SITE-5	TR-BIG WFOKA CREEK	EARTH	1960	C	24	439	SEMINOLE	7,878	2	BIG WFOKA 5	03

PURPOSES: I - IRRIGATION C - FLOOD CONTROL S - WATER SUPPLY D - DEBRIS CONTROL
M - HYDROELECTRIC N - NAVIGATION R - RECREATION O - OTHER

INVENTORY OF DAMS IN THE UNITED STATES

OKLAHOMA (CONT'D)
SEMINOLE COUNTY (CONT'D)

NAME OF DAM OR IMPROVEMENT	RIVER OR STREAM	TYPE OF DAM	YEAR COMPLETED	RUB. HEIGHT (FT.)	MAX. CAPACITY (ACRE-FT.)	NEAREST DOWNSTREAM CITY-TOWN-VILLAGE	POPULATION	DIST. FROM DAM (MI.)	OWNER	PURPOSES		
										1 - IRRIGATION	2 - FLOOD CONTROL	
RIG WFWOKA SITE-6 205	TR-BIG WEWOKA CREEK	EARTH	1960	C	439	SEMINOLE	7,878	1	3	BIG WEWOKA	6	03
RIG WFWOKA SITE-7 205	TR-BIG WEWOKA CREEK	EARTH	1960	C	395	WEWOKA	5,234	12	3	BIG WEWOKA	7	03
RIG WFWOKA SITE-8 205	TR-BIG WEWOKA CREEK	EARTH	1959	C	626	WEWOKA	5,234	11	3	BIG WEWOKA	8	03
RIG WFWOKA SITE-9 205	TR-BIG WEWOKA CREEK	EARTH	1964	C	1,245	WEWOKA	5,234	15	3	BIG WEWOKA	9	03
CITY OF SEMINOLE 205	TR-WFWOKA CREEK	EARTH	1960	S R	5,430	WEWOKA						03
CITY OF WEWOKA 205	TR-WEWOKA CREEK	EARTH	1925	R	5,000	WEWOKA	5,284	2	3	CITY OF WEWOKA		03
LITTLE WEWOKA-GRAVES SITE 4 205	TR-WEWOKA CREEK	EARTH	1958	C	392	WELEETKA	1,199	29	3	LITTLE WEWOKA GRAVES 4		03
LITTLE WEWOKA-GRAVES SITE 1 205	TR-WEWOKA CREEK	EARTH	1961	C	445	WELEETKA	1,199	28	3	LITTLE WEWOKA GRAVES 1		03
OKLA. GAS AND ELECTRIC	TR-JUMPER CREEK	EARTH	1967	O R	32,000	NONE						03
SQUOYAH COUNTY												
CITY OF SALLISAW 202	TR-SALLISAW CREEK	GRAVITY	1907	S	150	SADIE	30	6				02
CITY OF VIAN 202	TR-VIAN CREEK	EARTH	1935	R	150	VIAN	1,131	2	3	CITY OF VIAN		02
ROBERT S KERR LOCK AND DAM	ARKANSAS RIVER	EARTH	1971	N H R	493,600	REDLAND	50	7	1	CORPS OF ENGINEERS		02
SALLISAW CREEK SITE 1 202	TR-SALLISAW CREEK	EARTH	1963	C	252	SALLISAW	4,888	10	3	SALLISAW CREEK		02
SALLISAW CREEK SITE 2 202	TR-SALLISAW CREEK	EARTH	1963	C	780	SALLISAW	4,888	10	3	SALLISAW CREEK		02
SALLISAW CREEK SITE 27 202	TR-SALLISAW CREEK	EARTH	1964	C	1,076	SALLISAW	4,888	24	3	SALLISAW CREEK		02
SALLISAW CREEK SITE 28 202	TR-SALLISAW CREEK	EARTH	1965	C	4,270	SALLISAW	4,888	22	3	SALLISAW CREEK		02
SALLISAW CREEK SITE 29 202	TR-SALLISAW CREEK	EARTH	1964	C S	8,313	SALLISAW	4,888	16	3	SALLISAW CREEK		02
SALLISAW CREEK SITE 30 202	TR-SALLISAW CREEK	EARTH	1963	C	907	SALLISAW	4,888	12	3	SALLISAW CREEK		02
SALLISAW CREEK SITE 30 202	TR-SALLISAW CREEK	EARTH	1963	C	3,535	SALLISAW	4,888	22	3	SALLISAW CREEK		02
SALLISAW CREEK SITE 32 202	TR-SALLISAW CREEK	EARTH	1971	C	2,111	SALLISAW	4,888	2	3	SALLISAW CREEK		02
SALLISAW CREEK SITE 33 202	TR-SALLISAW CREEK	EARTH	1966	C	1,015	SALLISAW	4,888	6	3	SALLISAW CREEK		02
SALLISAW CREEK SITE 34 202	TR-SALLISAW CREEK	EARTH	1969	C	1,589	SALLISAW	4,888	5	3	SALLISAW CREEK		02
SALLISAW CREEK SITE 36 202	TR-SALLISAW CREEK	EARTH	1965	C	3,861	SALLISAW	4,888	9	3	SALLISAW CREEK		02
SALLISAW CREEK SITE 37 202	TR-SALLISAW CREEK	EARTH	1965	C	718	SALLISAW	4,888	10	3	SALLISAW CREEK		02
SALLISAW CREEK SITE 39 202	TR-SALLISAW CREEK	EARTH	1971	C	926	SALLISAW	4,888	2	3	SALLISAW CREEK		02

PURPOSES: 1 - IRRIGATION C - FLOOD CONTROL S - WATER SUPPLY D - DEBRIS CONTROL
H - HYDROELECTRIC N - NAVIGATION R - RECREATION O - OTHER

HAZARD POTENTIAL: 1 - HIGH 2 - SIGNIFICANT 3 - LOW

INVENTORY OF DAMS IN THE UNITED STATES

OKLAHOMA (CONT'D)
SEQUOYAH COUNTY (CONT'D)

NAME OF DAM OR IMPROVEMENT	RIVER OR STREAM	TYPE OF DAM	YEAR COMPLETED	PURPOSE	HEIGHT (FT)	MAX CAPACITY (ACRE-FT.)	NEAREST DOWNSTREAM CITY-TOWN-VILLAGE	POPULATION	DIST. FROM DAM (MI.)	OWNER	HAZARD POTENTIAL
SALLISAW CREEK SITE 4 202	TR-SALLISAW CREEK	EARTH	1963	C	26	560	SALLISAW	4,888	12	SALLISAW CREEK	02
SALLISAW CREEK SITE 40 202	TR-SALLISAW CREEK	EARTH	1969	C	20	377	SALLISAW	4,888	6	SALLISAW CREEK	02
SALLISAW CREEK SITE 5 202	TR-SALLISAW CREEK	EARTH	1964	C	39	614	SALLISAW	4,888	17	SALLISAW CREEK	02
SALLISAW CREEK SITE 6 202	TR-SALLISAW CREEK	EARTH	1964	C	44	1,025	SALLISAW	4,888	16	SALLISAW CREEK	02
SALLISAW CREEK SITE 8 202	TR-SALLISAW CREEK	EARTH	1964	C	56	775	SALLISAW	4,888	21	SALLISAW CREEK	02
TOWN OF MULDRON 202	TR-CAMP CREEK	EARTH	1964	S	60	758	MOFFET	312	18		02
STEPHENS COUNTY -----											
ALBERT G. JACOBI 112	TR-BEAVER CREEK	EARTH	1964	I	15	120	WAURIKA	1,833	41		03
RF. LOCKRIDGE	TR-LITTLE BEAVER	EARTH ROCKFILL	1950	O	19	200	WAURIKA			B.F. LOCKRIDGE	03
CITY OF COMANCHE 111	TR-DEER CREEK	EARTH	1966	S	50	2,455	NONE				03
CITY OF COMANCHE 1012	TR-SOUTHFORK CREEK	EARTH	1938	S	61	2,800	COMANCHE	1,862	4	CITY OF COMANCHE	03
CITY OF DUNCAN	TR-FITZPATRICK CREEK	EARTH	1935	R	33	5,100	DUNCAN			CITY OF DUNCAN	03
CITY OF DUNCAN	TR-CLEAR CREEK	EARTH	1948	S	36	10,200	VELMA	611	14	CITY OF DUNCAN	03
COMANCHE CITY OF 1012	TR-SOUTH FORK	EARTH	1935	R S	34	2,455	COMANCHE	1,862	4	CITY OF COMANCHE	03
DUNCAN CITY OF 10A	TR-FITZPATRICK CREEK	EARTH	1937	R S	36	7,200	KETCHAM	238	5	CITY OF DUNCAN	03
FRANK CAIN	TR-MUD CREEK	EARTH	1950	O	22	65	ATLEE			FRANK CAIN	03
GAYLE ROUNDS NO.2 10B	TR-RUSH CREEK	EARTH	1963	O	3A	70	PURDY			GAYLE ROUNDS NO.2	03
JACK FOSS 10A	TR-WILDHORSE CREEK	EARTH	1971	O	23	50	BRAY	100	2	JACK FOSS	03
L.T. MORGAN 1012	TR-MUD CREEK	EARTH	1969	S	1A	75	COMANCHE	1,862	4	L.T. MORGAN	03
LEE COULSON 1012	TR-RIG BEAVER	EARTH	1963	I	7	80	WAURIKA	1,833	12	LEE COULSON	03
LEWIS AND FORTNER 1011	TR-MUD CREEK	EARTH	1940	R	3A	1,000	JOHNSON CORNER	10	8	LEWIS	03
LOUIS SIKES DAM NO. 1	TR-COW CREEK	EARTH	1940	O	1A	17A	COMANCHE			LOUIS SIKES	03
LOUIS SIKES DAM NO. 2	TR-COW CREEK	EARTH	1940	O	22	300	COMANCHE			LOUIS SIKES	03
M.J. LEWIS	TR-LITTLE BEAVER	EARTH	1971	O	23	81	WAURIKA			M.J. LEWIS	03
MRS. RUBY C. PARKER 10A	TR-CLEAR CREEK	EARTH	1954	I	27	60	NONE				03
NORMAN OAKMAN 1011	TR-WILDHORSE	EARTH	1950	O	26	55	VFLMA	611	7	NORMAN OAKMAN	03

PURPOSES: I - IRRIGATION C - FLOOD CONTROL S - WATER SUPPLY D - DEBRIS CONTROL
N - HYDROELECTRIC M - NAVIGATION R - RECREATION O - OTHER

INVENTORY OF DAMS IN THE UNITED STATES



OKLAHOMA (CONT'D)
STEPHENS COUNTY (CONT'D)

NAME OF DAM OR SUBCOMPONENT	RIVER OR STREAM	TYPE OF DAM	YEAR COMPLETED	PUR. POS.	HEIGHT (FT)	MAX. CAPACITY (ACRE FT)	NEAREST DOWNSTREAM CITY, TOWN, VILLAGE	POPULATION	DIST. FROM DAM (MI)	OWNER	DIST. FROM DAM (MI)	DAM NO.	DST. NO.
RALPH EMERY 1012	TR-TITLE BEAVER	EARTH	1971	O	23	85	GAS CITY	10	3	RALPH EMERY	3	03	
ROSSER ROBINSON	TR-WILDHORSE	EARTH	1971	I O	14	100	CLAUD			ROSSER ROBINSON		03	
RUSH CREEK-27 10A	TR-RUSH CREEK	EARTH	1954	C	33	346	PAULS VALLEY	5,769	26	RUSH CREEK 27	26	03	
RUSH CREEK-40 10A	TR-RUSH CREEK	EARTH	1965	C	31	217	PAULS VALLEY	5,769	26	RUSH CREEK 40	26	04	
THEO DAVIS AND O.D. PENFROW	TR-WILDHORSE	EARTH	1950	O	26	50	HOPE			THEO DAVIS AND PENFROW		03	
TOM BROOKS	TR-WILDHORSE CREEK	EARTH	1970	I S	31	50	HOPE			TOM BROOKS		03	
W.W. HOUSE	TR-TITLE BEAVER	EARTH	1968	O	20	65	GAS CITY			W.W. HOUSE		03	
W.F. NINLEY DAM NO. 1	TR-TITLE BEAVER	EARTH	1968	O	5	50	LEITIA			W.F. NINLEY		03	
WILDHORSE SITE-11 10A	TR-WILDHORSE CREEK	EARTH	1963	C	22	1,900	DAVIS	2,223	32	WILDHORSE 11	32	03	
WILDHORSE SITE-15 10A	TR-WILDHORSE CREEK	EARTH	1957	C	22	844	DAVIS	2,223	32	WILDHORSE 15	32	03	
WILDHORSE SITE-16 10A	TR-WILDHORSE CREEK	EARTH	1957	C	25	1,300	DAVIS	2,223	32	WILDHORSE 16	32	03	
WILDHORSE SITE-17 10A	TR-WILDHORSE CREEK	EARTH	1957	C	22	844	DAVIS	2,223	32	WILDHORSE 17	32	03	
WILDHORSE SITE-18 10A	TR-WILDHORSE CREEK	EARTH	1957	C	22	844	DAVIS	2,223	32	WILDHORSE 18	32	03	
WILDHORSE SITE-19 10A	TR-WILDHORSE CREEK	EARTH	1957	C	22	844	DAVIS	2,223	32	WILDHORSE 19	32	03	
WILDHORSE SITE-20 10A	TR-WILDHORSE CREEK	EARTH	1957	C	22	844	DAVIS	2,223	32	WILDHORSE 20	32	03	
WILDHORSE SITE-21 10A	TR-WILDHORSE CREEK	EARTH	1957	C	22	844	DAVIS	2,223	32	WILDHORSE 21	32	03	
WILDHORSE SITE-22 10A	TR-WILDHORSE CREEK	EARTH	1957	C S	60	25,000	REICHUM	238	3	WILDHORSE 22	3	03	
WILDHORSE SITE-23 10A	TR-WILDHORSE CREEK	EARTH	1958	C	27	2,414	NONE			WILDHORSE 23		03	
WILDHORSE SITE-24 10A	TR-WILDHORSE CREEK	EARTH	1954	C	23	795	NONE			WILDHORSE 24		03	
WILDHORSE SITE-25 10A	TR-WILDHORSE CREEK	EARTH	1958	C	19	770	LEON	112	44	WILDHORSE 25	44	03	
WILDHORSE SITE-26 10A	TR-WILDHORSE CREEK	EARTH	1965	C I	27	2,652	VELMA	611	12	WILDHORSE 26	12	03	
WILDHORSE SITE-27 10A	TR-WILDHORSE CREEK	EARTH	1965	C	30	2,529	VELMA	611	13	WILDHORSE 27	13	03	
WILDHORSE SITE-28 10A	TR-WILDHORSE CREEK	EARTH	1965	C	29	375	VELMA	611	13	WILDHORSE 28	13	03	
WILDHORSE SITE-29 10A	TR-WILDHORSE CREEK	EARTH	1965	C	29	375	VELMA	611	13	WILDHORSE 29	13	03	
WILDHORSE SITE-30 10A	TR-WILDHORSE CREEK	EARTH	1965	C	29	375	VELMA	611	13	WILDHORSE 30	13	03	
WILDHORSE SITE-31 10A	TR-WILDHORSE CREEK	EARTH	1965	C	29	375	VELMA	611	13	WILDHORSE 31	13	03	
WILDHORSE SITE-32 10A	TR-WILDHORSE CREEK	EARTH	1965	C	29	375	VELMA	611	13	WILDHORSE 32	13	03	

PURPOSES: 1-IRRIGATION 2-POWER 3-NAVIGATION 4-RECREATION 5-INDUSTRIAL 6-URBAN 7-OTHER 8-UNCLASSIFIED
 H-HYDROELECTRIC N-NAVIGATION S-SOLIDIFICATION B-BARRAGE
 1-HIGH 2-SIGNIFICANT 3-LOW HAZARD POTENTIAL

INVENTORY OF DAMS IN THE UNITED STATES

Oklahoma (Continued)
Tillman County

NAME OF DAM OR IMPROVEMENT	RIVER OR STREAM	TYPE OF DAM	YEAR COMPLETED	PURPOSE	HEIGHT (FT)	MAX CAPACITY (ACRE FT.)	NEAREST DOWNSTREAM CITY, TOWN, VILLAGE	POPULATION	DIST. FROM DAM (MI.)	OWNER	DAM NO.	DAM TYPE	DAM CLASSIFICATION
CITY OF FREDERICK	TR-DEEP RED CREEK	EARTH	1965 S	S	60	13,900	NONE						04
DR. JOE HORTON	TP-OFADMAN CREEK	EARTH	1955 J	J	23	60	NONE		3	DR. JOE HORTON			04
TULSA COUNTY													
CITY OF SANDSPRING	TR-CINMARON	EARTH	1940 S R	R	26	220	TULSA	342,000	1	CITY OF SANDSPRING			02
FUN SPOT	TR-ARKANSAS RIVER	EARTH	1940 R	R	36	250	BIXBY	3,973	6	FUN SPOT			02
PRODUCERS OIL COMPANY	TR-TURINKAY CREEK	EARTH	1964 O	O	20	52	NONE						01
UNKNOWN	TR-MINGO CREEK	EARTH	1940 O R	R		60	TULSA	342,000	2	UNKNOWN			01
VETTIE COOLEY	TR-MINGO CREEK	EARTH	1941 R	R	21	400	TULSA	342,000	1	VETTIE COOLEY			01
WASHINGTON COUNTY													
DIARY PUBLIC WORKS AUTHORITY	TR-COUNTAIN CREEK	EARTH	1966 S	S	74	2,990	COMETA	2,457	12				02
CHATEAU LOCK AND DAM	VERDIGRIS RIVER	EARTH	1970 N	N	40	1,000	OKAY	420	2	CORPS OF ENGINEERS			02
FORT GIBSON LAKE	GRAND RIVER	EARTH	1949 C H	H	110	1,284,400	FORT GIBSON	1,420	5	CORPS OF ENGINEERS			02
NEWT GRAHAM LOCK AND DAM	VERDIGRIS RIVER	EARTH	1970 N	N	31	1,000	NONE			CORPS OF ENGINEERS			02
WASHINGTON COUNTY													
BAR OF W	TR-CANEY RIVER	EARTH	1940 R	R	20	315	BARTLESVILLE	29,300	6	BAR OF W RANCH			02
HURLINGAME NO. 1	TP-CANEY RIVER	EARTH	1941 R	R	33	175	NONE			HURLINGAME NO. 1			01
HURLINGAME NO. 2	TP-CANEY RIVER	EARTH	1946 R	R	17	305	NONE			HURLINGAME NO. 2			01
CITY OF OCHEFLATA	TR-CANEY RIVER	EARTH	1940 S	S	20	75	NONE			CITY OF OCHEFLATA			01
CITY OF RAMONA	TR-DOUBLE CREEK	EARTH	1966 S	S	15	70	RAMONA	600	1	CITY OF RAMONA			01
DUCHER	TR-CANEY RIVER	EARTH	1940 R	R	21	55	NONE			DUCHER			01
GALLERY	TR-CANEY RIVER	EARTH	1958 R	R	21	137	BARTLESVILLE	29,300	17	GALLERY			02
FRACOTT LAKE	TR-HIRO CREEK	EARTH	1955 I	I	26	160	COPAN	675	2				01
KAUF	TR-CANEY RIVER	EARTH	1940 R	R	21	150	NONE			KAUF			01
OCHEFLATA LAKE	TR-CANEY	EARTH	1965 S	S	21	126	COLLINSVILLE	3,009	30	OCHEFLATA LAKE			01

PURPOSES: I-IRRIGATION C-FLOOD CONTROL S-WATER SUPPLY D-DEBRIS CONTROL
 H-HYDROELECTRIC N-NAVIGATION R-RECREATION O-OTHER

HAZARD POTENTIAL: 1-HIGH 2-SIGNIFICANT 3-LOW


INVENTORY OF DAMS IN THE UNITED STATES



OKLAHOMA (CONT'D)
WASHINGTON COUNTY (CONT'D)

NAME OF DAM OR IMPROVEMENT	RIVER OR STREAM	DAM TYPE	YEAR COMPLETED	PURPOSE	RUR. HEIGHT (FT.)	MAX. CAPACITY (ACRE FT.)	NEAREST DOWNSTREAM CITY, TOWN, VILLAGE	POPULATION	DIST. FROM DAM (MI.)	OWNER	CONG. DIST.
OCHELATA-SPORTSMAN CLUB	TR-CANBY RIVER	EARTH	1940	R	17	50	NONE		3	OCHELATA SPORTSMAN CLUB	01
ORVILLE GUINN	TR-FISH CREEK	EARTH	1937	D	24	220	OGLESBY	50	10	ORVILLE GUINN	01
SCUDDER	TR-RIND CREEK	EARTH	1940	D	11	75	TULSA	330,350	4	SCUDDER	01
TIE IN CLUB LAKE	TR-CANBY RIVER	EARTH	1941	R	17	100	NONE		3	TIE IN CLUB	01
WILLIS JARDOT	TR-RUG SHOOTER CREEK	EARTH	1962	D	20	90	OGLESBY	50	7	WILLIS JARDOT	01
WASHITA COUNTY											
BEAR CREEK-2	TR-BEAR	EARTH	1972	C	35	855	MTN. VIEW	1,110	36	BEAR CREEK 2	06
HOGGY-1	TR-HOGGY	EARTH	1966	C	20	415	MTN. VIEW	1,110	27	HOGGY 1	06
HOGGY-10	TR-HOGGY	EARTH	1965	C	34	555	MTN. VIEW	1,110	34	HOGGY 10	06
HOGGY-11	TR-HOGGY	EARTH	1965	C	41	600	MTN. VIEW	1,110	37	HOGGY 11	06
HOGGY-12	TR-HOGGY	EARTH	1965	C	36	420	MTN. VIEW	1,110	38	HOGGY 12	06
HOGGY-12A	TR-HOGGY	EARTH	1965	C	27	330	MTN. VIEW	1,110	41	HOGGY 12A	06
HOGGY-12H	TR-HOGGY	EARTH	1965	C	34	257	MTN. VIEW	1,110	39	HOGGY 12H	06
HOGGY-13	TR-HOGGY	EARTH	1965	C	43	2,680	MTN. VIEW	1,110	41	HOGGY 13	06
HOGGY-14	TR-HOGGY	EARTH	1965	C	35	167	MTN. VIEW	1,110	39	HOGGY 14	06
HOGGY-15	TR-HOGGY	EARTH	1965	C	24	318	MTN. VIEW	1,110	39	HOGGY 15	06
HOGGY-16	TR-HOGGY	EARTH	1965	C	28	155	MTN. VIEW	1,110	41	HOGGY 16	06
HOGGY-17	TR-HOGGY	EARTH	1965	C	56	1,705	MTN. VIEW	1,110	40	HOGGY 17	06
HOGGY-18	TR-HOGGY	EARTH	1967	C	39	740	MTN. VIEW	1,110	42	HOGGY 18	06
HOGGY-19	TR-HOGGY	EARTH	1965	C	40	495	MTN. VIEW	1,110	41	HOGGY 19	06
HOGGY-2	TR-HOGGY	EARTH	1965	C	25	299	MTN. VIEW	1,110	28	HOGGY 2	06
HOGGY-20	TR-HOGGY	EARTH	1966	C	31	140	MTN. VIEW	1,110	40	HOGGY 20	06
HOGGY-21	TR-HOGGY	EARTH	1965	C	41	1,010	MTN. VIEW	1,110	39	HOGGY 21	06
HOGGY-22	TR-HOGGY	EARTH	1965	C	25	121	MTN. VIEW	1,110	38	HOGGY 22	06
HOGGY-23	TR-HOGGY	EARTH	1965	C	39	15	MTN. VIEW	1,110	35	HOGGY 23	06
HOGGY-24	TR-HOGGY	EARTH	1965	C	18	15	MTN. VIEW	1,110	41	HOGGY 24	06

PURPOSES: 1. IRRIGATION 2. FLOOD CONTROL 3. WATER SUPPLY 4. RECREATION 5. HYDROELECTRIC 6. NAVIGATION 7. MULTIPURPOSE 8. OTHER
 MATERIALS: H. HYDRAULIC N. NAVIGATION R. RECREATION
 HAZARD POTENTIAL: 1-HIGH 2-MEDIUM 3-LOW



MICROCOPY RESOLUTION TEST CHART
NATIONAL BUREAU OF STANDARDS - 1963 - A

INVENTORY OF DAMS IN THE UNITED STATES

OKLAHOMA (CONT'D)
WASHITA COUNTY (CONT'D)

NAME OF DAM OR IMPROVEMENT	RIVER OR STREAM	TYPE OF DAM	YEAR COMPLETED	RUR. HOSE (FT)	RUR. HEIGHT (FT)	MAX CAPACITY (ACRE-FT.)	NEAREST DOWNSTREAM CITY, TOWN, VILLAGE	POPULATION	DIST. FROM DAM (MI)	OWNER	LSIG	
												1967
ROGGY-25	TR-ROGGY	EARTH	1967	C	25	810	MTN. VIEW	1,110	35	3	BOGGY 25	06
ROGGY-25A	TR-ROGGY	EARTH	1965	C	26	385	MTN. VIEW	1,110	37	3	BOGGY 25A	06
ROGGY-26	TR-ROGGY	EARTH	1965	C	25	494	MTN. VIEW	1,110	33	3	BOGGY 26	06
ROGGY-27	TR-ROGGY	EARTH	1965	C	16	314	RESSIE	210	1	3	BOGGY 27	06
ROGGY-28	TR-ROGGY	EARTH	1965	C	32	1,012	MTN. VIEW	1,110	34	3	BOGGY 28	06
ROGGY-29	TR-ROGGY	EARTH	1966	C	26	746	MTN. VIEW	1,110	30	3	BOGGY 29	06
ROGGY-3	TR-ROGGY	EARTH	1965	C	24	224	MTN. VIEW	1,110	28	3	BOGGY 3	06
ROGGY-30	TR-ROGGY	EARTH	1966	C	30	366	MTN. VIEW	1,110	30	3	BOGGY 30	06
ROGGY-31	TR-ROGGY	EARTH	1965	C	20	305	MTN. VIEW	1,110	26	3	BOGGY 31	06
ROGGY-32	TR-ROGGY	EARTH	1965	C	27	340	MTN. VIEW	1,110	27	3	BOGGY 32	06
ROGGY-33	TR-ROGGY	EARTH	1965	C	30	222	MTN. VIEW	1,110	26	3	BOGGY 33	06
ROGGY-4	TR-ROGGY	EARTH	1965	C	30	630	MTN. VIEW	1,110	29	3	BOGGY 4	06
ROGGY-5	TR-ROGGY	EARTH	1965	C	25	445	MTN. VIEW	1,110	29	3	BOGGY 5	06
ROGGY-6	TR-ROGGY	EARTH	1965	C	25	322	MTN. VIEW	1,110	30	3	BOGGY 6	06
ROGGY-7	TR-ROGGY	EARTH	1965	C	28	380	MTN. VIEW	1,110	32	3	BOGGY 7	06
ROGGY-8	TR-ROGGY	EARTH	1965	C	23	149	CORDELL	3,261	1	3	BOGGY 8	06
ROGGY-9	TR-ROGGY	EARTH	1965	C	34	330	MTN. VIEW	1,110	31	3	BOGGY 9	06
RYAN	TR-NORTH FORK RIVER	EARTH	1955	I	13	150	SENTINE					06
CAVALRY-1	TR-CAVALRY	EARTH	1949	C	24	571	MOUNTAIN VIEW	1,110	8			06
CAVALRY-10	TR-CAVALRY	EARTH	1959	C	19	179	MOUNTAIN VIEW	1,110	29	3	CAVALRY 10	06
CAVALRY-11	TR-CAVALRY	EARTH	1959	C	26	524	MOUNTAIN VIEW	1,110	29	3	CAVALRY 11	06
CAVALRY-12	TR-CAVALRY	EARTH	1959	C	23	468	MOUNTAIN VIEW	1,110	33	3	CAVALRY 12	06
CAVALRY-13	TR-CAVALRY	EARTH	1957	C	34	816	MOUNTAIN VIEW	1,110	32	3	CAVALRY 13	06
CAVALRY-14	TR-CAVALRY	EARTH	1959	C	24	466	MOUNTAIN VIEW	1,110	31	3	CAVALRY 14	06
CAVALRY-15	TR-CAVALRY	EARTH	1959	C	28	1,487	MOUNTAIN VIEW	1,110	33	3	CAVALRY 15	06
CAVALRY-16	TR-CAVALRY	EARTH	1959	C	26	386	MOUNTAIN VIEW	1,110	33	3	CAVALRY 16	06
CAVALRY-17	TR-CAVALRY	EARTH	1959	C	27	394	MOUNTAIN VIEW	1,110	35	3	CAVALRY 17	06

P. 2085 1 - IRRIGATION C - FLOOD CONTROL S - WATER SUPPLY D - DEBRIS CONTROL
 H - HYDROELECTRIC N - NAVIGATION R - RECREATION O - OTHER
 HAZARD POTENTIAL 1-HIGH 2-SIGNIFICANT 3-LOW

INVENTORY OF DAMS IN THE UNITED STATES

OKLAHOMA (CONT'D)
WASHITA COUNTY (CONT'D)

DIST. FROM DAM (MI.)
 OWNER
 3 3
 18 18
 19 19
 20 20
 21 21
 22 22
 25 25
 26 26
 27 27
 28 28
 29 29
 30 30
 3 3
 4 4
 30 30
 28 28
 27 27
 25 25
 30 30
 9 9
 33 33
 7 7
 10 10
 30 30
 31 31
 33 33
 28 28
 21 21
 10 10
 13 13
 10 10
 10 10
 17 17
 3 3
 3 3

NAME OF DAM OR IMPROVEMENT	TYPE	YEAR COMPLETED	PURPOSE	HEIGHT (FT)	MAX CAPACITY (ACRE FT)	NEAREST DOWNSTREAM CITY/TOWN/VILLAGE	POPULATION	DIST. FROM DAM (MI.)	OWNER	HAZARD POTENTIAL	SIGNIFICANT	LOW
CAVALRY-14	TR-CAVALRY	1959	C	29	525	MOUNTAIN VIEW	1,110	35	CAVALRY 18	3	3	06
CAVALRY-19	TR-CAVALRY	1959	C	25	116	MOUNTAIN VIEW	1,110	34	CAVALRY 19	3	3	06
CAVALRY-20	TR-CAVALRY	1948	C	22	182	MOUNTAIN VIEW	1,110	R				06
CAVALRY-21	TR-CAVALRY	1957	C	34	432	MOUNTAIN VIEW	1,110	25	CAVALRY 20	3	3	06
CAVALRY-22	TR-CAVALRY	1959	C	36	547	CORDELL	3,261	3	CAVALRY 21	3	3	06
CAVALRY-23	TR-CAVALRY	1959	C	38	961	CORDELL	3,261	4	CAVALRY 22	3	3	06
CAVALRY-24	TR-CAVALRY	1959	C	18	234	MOUNTAIN VIEW	1,110	30	CAVALRY 25	3	3	06
CAVALRY-25	TR-CAVALRY	1959	C	20	393	MOUNTAIN VIEW	1,110	28	CAVALRY 26	3	3	06
CAVALRY-26	TR-CAVALRY	1959	C	19	216	MOUNTAIN VIEW	1,110	27	CAVALRY 27	3	3	06
CAVALRY-27	TR-CAVALRY	1959	C	25	814	MOUNTAIN VIEW	1,110	25	CAVALRY 28	3	3	06
CAVALRY-28	TR-CAVALRY	1959	C	18	137	MOUNTAIN VIEW	1,110	30	CAVALRY 29	3	3	06
CAVALRY-29	TR-CAVALRY	1956	C	34	798	MOUNTAIN VIEW	1,110	9	CAVALRY 3	3	3	06
CAVALRY-30	TR-CAVALRY	1959	C	22	95	MOUNTAIN VIEW	1,110	33	CAVALRY 30	3	3	06
CAVALRY-31	TR-CAVALRY	1956	C	21	229	MOUNTAIN VIEW	1,110	7	CAVALRY 4	3	3	06
CAVALRY-32	TR-CAVALRY	1957	C	31	637	MOUNTAIN VIEW	1,110	10	CAVALRY 5	3	3	06
CAVALRY-33	TR-CAVALRY	1957	C	28	1,346	MOUNTAIN VIEW	1,110	30	CAVALRY 6	3	3	06
CAVALRY-34	TR-CAVALRY	1959	C	31	900	MOUNTAIN VIEW	1,110	31	CAVALRY-7A	3	3	06
CAVALRY-35	TR-CAVALRY	1959	C	24	121	MOUNTAIN VIEW	1,110	31	CAVALRY-7R	3	3	06
CAVALRY-36	TR-CAVALRY	1957	C	49	619	MOUNTAIN VIEW	1,110	33	CAVALRY 8	3	3	06
CAVALRY-37	TR-CAVALRY	1959	C	19	320	MOUNTAIN VIEW	1,110	28	CAVALRY 9	3	3	06
CITY OF CLINTON	TR-TURKEY CREEK	1930	S R	45	1,500	CLINTON	8,513	21	CITY OF CLINTON	3	3	06
CITY OF CORDELL	TR-WASHITA RIVER	1921	R S	17	85	HESSIE	210	10	CITY OF CORDELL	3	3	06
CITY OF HOBART	LITTLE ELK CREEK	1933	S R	22	2,000	HOBART	4,638	13	CITY OF HOBART	3	3	06
CITY OF HOBART	LITTLE FLK CREEK	1933	S R	22	3,600	HOBART	4,600	10	CITY OF HOBART	3	3	06
KLEMMF	TR-HOGGY CREEK	1960	O	26	50	HESSIE	210	10	KLEMMI	3	3	06
MANSELL LAKE	TR-WASHITA RIVER	1935	C O	14	73	MOUNTAIN VIEW	1,110	17	MANSELL	3	3	06
MAN SITE 1	TR-WASHITA	1949	C	24	342	MTN VIEW	1,110	3	OAK 1	3	3	06

PURPOSES: I - IRRIGATION, C - FLOOD CONTROL, S - WATER SUPPLY, D - DEBRIS CONTROL, H - HYDROELECTRIC, N - NAVIGATION, R - RECREATION, W - WATER SUPPLY, M - RECREATION, C - OTHER
 HAZARD POTENTIAL: 1 - HIGH, 2 - SIGNIFICANT, 3 - LOW

INVENTORY OF DAMS IN THE UNITED STATES

OKLAHOMA (CONT'D)
WASHITA COUNTY (CONT'D)

NO. OF DAMS
30

NO. OF DAMS
30

NO. OF DAMS
30

NO. OF DAMS
30

NO. OF DAMS
30

NO. OF DAMS
30

NO. OF DAMS
30

NO. OF DAMS
30

NAME OF DAM OR IMPROVEMENT	RIVER OR STREAM	TYPE OF DAM	YEAR COMPLETED	HAZ. HEIGHT (FT)	MAX CAPACITY (ACRE-FT.)	NEAREST DOWNSTREAM CITY, TOWN, VILLAGE	POPULATION	DIST. FROM DAM (MI.)	OWNER
OAK STIF 10 10A	TR-WASHITA	EARTH	1966	C 35	1,057	MTN VIEW	1,110	16.3	OAK 10
OAK STIF 2 10A	TR-WASHITA	EARTH	1968	C 38	578	MTN VIEW	1,110	10.3	OAK 2
OAK STIF 2A 10A	TR-WASHITA	EARTH	1967	C 54	795	MTN VIEW	1,110	10.3	OAK 2A
OAK STIF 2B 10A	TR-WASHITA	EARTH	1966	C 51	356	MTN VIEW	1,110	12.3	OAK 2B
OAK STIF 3 10A	TR-WASHITA	EARTH	1967	C 42	297	MTN VIEW	1,110	10.3	OAK 3
OAK STIF 4 10A	TR-WASHITA	EARTH	1968	C 47	539	MTN VIEW	1,110	9.3	OAK 4
OAK STIF 5 10A	TR-WASHITA	EARTH	1968	C 56	3,656	MTN VIEW	1,110	9.3	OAK 5
OAK STIF 7 10A	TR-WASHITA	EARTH	1966	C 23	220	MTN VIEW	1,110	5.3	OAK 7
OAK STIF 8 10A	TR-WASHITA	EARTH	1966	C 23	326	MTN VIEW	1,110	3.3	OAK 8
OAK STIF 9 10A	TR-WASHITA	EARTH	1969	C 53	1,653	MTN VIEW	1,110	12.3	OAK 9
WIDLING	TR-ELK CREEK	EARTH	1964	I 15	275	SENTINEL	984	5.3	WIDLING
SOLDIER CREEK SITE 11 10A	TR-WASHITA	EARTH	1970	C 33	164	CLINTON	8,513	11.3	SOLDIER CREEK 11
SOLDIER CREEK SITE 4 10A	TR-WASHITA	EARTH	1962	C 46	2,083	STAFFORD	50	14.3	SOLDIER CREEK 4
SOUTH CLINTON LATERALS SITE 7 10A	TR-WASHITA	EARTH	1969	C 25	360	MTN VIEW	1,110	4.3	SOUTH CLINTON LATERALS 7
SOUTH CLINTON LATERALS SITE 3 10A	TR-WASHITA	EARTH	1959	C 29	554	CLINTON	8,513	11.3	SOUTH CLINTON LATERALS 3
SOUTH CLINTON LATERALS SITE 101 10A	TR-WASHITA	EARTH	1970	C 22	90	MTN VIEW	1,110	4.4	
SOUTH CLINTON LATERALS SITE 1 10A	TR-WASHITA	EARTH	1959	C 35	939	CLINTON	8,513	12.3	SOUTH CLINTON LATERALS 1
SOUTH CLINTON LATERALS SITE 111 10A	TR-WASHITA	EARTH	1969	C 24	347	CLINTON	8,513	10.3	SOUTH CLINTON LATERALS 111
SOUTH CLINTON LATERALS SITE 1-10 10A	TR-WASHITA	EARTH	1970	C 33	249	CLINTON	8,513	10.3	SOUTH CLINTON LATERALS 1-10
SOUTH CLINTON LATERALS SITE 2 10A	TR-WASHITA	EARTH	1959	C 22	319	CLINTON	8,513	10.3	SOUTH CLINTON LATERALS 2
SOUTH CLINTON LATERALS SITE 102 10A	TR-WASHITA	EARTH	1970	C 22	90	MTN VIEW	1,110	4.3	
SOUTH CLINTON LATERALS SITE 4 10A	TR-WASHITA	EARTH	1959	C 31	615	CLINTON	8,513	11.3	SOUTH CLINTON LATERALS 4
SOUTH CLINTON LATERALS SITE 117 10A	TR-WASHITA	EARTH	1971	C 19	117	MTN VIEW	1,110	37.3	SOUTH CLINTON LATERALS 117
SOUTH CLINTON LATERALS SITE 11A 10A	TR-WASHITA	EARTH	1971	C 20	137	MTN VIEW	1,110	37.3	SOUTH CLINTON LATERALS 11A
TURKEY CREEK SITE 10 10A	TR-WASHITA	EARTH	1960	C 36	1,409	FOSS	150	2.3	TURKEY CREEK 10
TURKEY CREEK SITE 11 10A	TR-WASHITA	EARTH	1960	C 27	514	FOSS	150	1.3	TURKEY CREEK 11
TURKEY CREEK SITE 12 10A	TR-WASHITA	EARTH	1960	C 26	549	CLINTON	8,513	13.3	TURKEY CREEK 12

PURPOSES: I - IRRIGATION; M - HYDROELECTRIC; N - NAVIGATION; C - FLOOD CONTROL; S - WATER SUPPLY; D - DEBRIS CONTROL; R - RECREATION; O - OTHER

HAZARD POTENTIAL: 1 - HIGH; 2 - SIGNIFICANT; 3 - LOW

INVENTORY OF DAMS IN THE UNITED STATES

OKLAHOMA (CONT'D)
WASHITA COUNTY (CONT'D)

NAME OF DAM OR IMPOUNDMENT	RIVER OR STR. - M	TYPE OF DAM	YEAR COM. PLETED	PUR. HEIGHT POSE (FT)	MAX CAPACITY (ACRE-FT)	NEAREST DOWNSTREAM CITY-TOWN-VILLAGE	POPULATION	DIST. FROM DAM (MI.)	OWNER	HAZARD POTENTIAL		
										1 - HIGH	2 - SIGNIFICANT	3 - LOW
TURKEY CREEK SITE 3 10A	TR-WASHITA	EARTH	1960	C	247	FOSS	150	1	3	TURKEY CREEK	3	06
TURKEY CREEK SITE 4 10A	TR-WASHITA	EARTH	1960	C	220	FOSS	150	3	3	TURKEY CREEK	4	06
TURKEY CREEK SITE 5 10A	TR-WASHITA	EARTH	1960	C	337	FOSS	150	4	3	TURKEY CREEK	5	06
TURKEY CREEK SITE 6 10A	TR-WASHITA	EARTH	1960	C	3,199	FOSS	150	5	3	TURKEY CRFEK	6	06
TURKEY CREEK SITE 7 10A	TR-WASHITA	EARTH	1960	C	2,077	FOSS	150	5	3	TURKEY CREEK	7	06
TURKEY CREEK SITE 8 10A	TR-WASHITA	EARTH	1960	C	519	FOSS	150	3	3	TURKEY CREEK	8	06
TURKEY CREEK SITE 9 10A	TR-WASHITA	EARTH	1960	C	1,448	FOSS	150	3	3	TURKEY CREEK	9	06
UPPER ELK CREEK SITE 10 115	TR-ELK CREEK	EARTH	1967	C	272	SENTINEL	984	8	3	UPPER ELK CREEK	10	06
UPPER ELK CREEK SITE 11 115	TR-ELK CREEK	EARTH	1972	C	5,576	SENTINEL	984	9	3	UPPER ELK CREEK	11	06
UPPER ELK CREEK SITE 12 115	TR-ELK CREEK	EARTH	1967	C	483	SENTINEL	984	10	3	UPPER ELK CREEK	12	06
UPPER ELK CREEK SITE 13 115	TR-ELK CREEK	EARTH	1967	C	566	SENTINEL	984	9	3	UPPER FLK CREEK	13	06
UPPER ELK CREEK SITE 14 115	TR-ELK CREEK	EARTH	1973	C	368	SENTINEL	984	16	3	UPPER ELK CREEK	14	06
UPPER ELK CREEK SITE 15 115	TR-ELK CREEK	EARTH	1968	C	169	SENTINEL	984	20	3	UPPER ELK CREEK	15	06
UPPER ELK CREEK SITE 16 115	TR-ELK CREEK	EARTH	1968	C	369	SENTINEL	984	19	3	UPPER ELK CREEK	16	06
UPPER ELK CREEK SITE 17 115	TR-ELK CREEK	EARTH	1968	C	198	SENTINEL	984	20	3	UPPER ELK CREEK	17	06
UPPER ELK CREEK SITE 33 115	TR-ELK CREEK	EARTH	1968	C	79	SENTINEL	984	12	3	UPPER FLK CREEK	33	06
UPPER ELK CREEK SITE 34 115	TR-ELK CREEK	EARTH	1968	C	144	SENTINEL	984	10	3	UPPER ELK CREEK	34	06
UPPER ELK CREEK SITE 38 115	TR-ELK CREEK	EARTH	1968	C	225	SENTINEL	984	6	3	UPPER ELK CREEK	38	06
UPPER ELK CREEK SITE 4 115	TR-ELK CREEK	EARTH	1973	C	206	SENTINEL	984	14	3	UPPER FLK CREEK	4	06
UPPER ELK CREEK SITE 8 115	TR-ELK CREEK	EARTH	1967	C	366	SENTINEL	984	6	3	UPPER FLK CREEK	8	06
WOODS COUNTY												
HENSON	TR-WHITE HORSE CREEK	EARTH	1971	O	50	NONE						
HURNHAM	TR-MOCCASIN CREEK CYNAMON	EARTH	1962	O	110	FREEDOM	292	11	3	BURNHAM		06
MCGILL	TR-EAGLE CHIEF CYNAMON	EARTH	1959	O R	367	AUARD	59	8	3	MCGILL		06

PURPOSES: I - IRRIGATION C - FLOOD CONTROL S - WATER SUPPLY D - DEBRIS CONTROL
M - HYDROELECTRIC N - NAVIGATION R - RECREATION O - OTHER

I N V E N T O R Y O F D A M S O F T H E U N I T E D S T A T E S

I N D E X F O R O K L A H O M A

N A M E	I D . N O .	P A G E	N A M E	I D . N O .	P A G E
STATE OF OKLA. WILDLIFE DEPT.	108 OK 10087	F-37-57	BARNITZ-16	108 OK 574	F-37-20
WHITESHIELD CREEK SITE 12	215 OK 2340	F-37-77	BARNITZ-17	108 OK 575	F-37-20
A A GRAY	108 OK 10422	F-37-33	BARNITZ-18	108 OK 576	F-37-20
A. J. MARSH	108 OK 906	F-37-71	BARNITZ-19	108 OK 577	F-37-25
A. M. WOOD	OK 2552	F-37-7	BARNITZ-1A	108 OK 640	F-37-25
ARBOIT	OK 2618	F-37-41	BARNITZ-2	108 OK 639	F-37-25
ADAIR	102 OK 10053	F-37-54	BARNITZ-20	108 OK 625	F-37-20
AL SALLYER	104 OK 2335	F-37-68	BARNITZ-21	108 OK 624	F-37-20
ALBERT G. JACOBI	208 OK 488	F-37-13	BARNITZ-22	108 OK 623	F-37-20
ALEXANDER	108 OK 2349	F-37-28	BARNITZ-23	108 OK 622	F-37-20
ALTUS	112 OK 2319	F-37-80	BARNITZ-24	108 OK 621	F-37-20
AMERICAN HORSE	108 OK 296	F-37-28	BARNITZ-25	108 OK 620	F-37-20
AMOS CONSTRUCTION CO.	115 OK 2500	F-37-45	BARNITZ-27	108 OK 619	F-37-20
ANDERSON 1	OK 2549	F-37-33	BARNITZ-28	108 OK 618	F-37-20
ANDERSON 2	209 OK 114	F-37-5	BARNITZ-29	108 OK 617	F-37-20
ARBUCKLE	108 OK 10085	F-37-57	BARNITZ-3	108 OK 638	F-37-25
ARDMORE ROAD AND GUN CLUB-LAKE NO 11000	107 OK 59	F-37-5	BARNITZ-30	108 OK 616	F-37-20
ATOKA	209 OK 2365	F-37-38	BARNITZ-31	108 OK 615	F-37-20
ATOKA CITY	209 OK 2366	F-37-39	BARNITZ-32	108 OK 614	F-37-20
AVANT UTILITIES AUTHORITY	108 OK 2501	F-37-57	BARNITZ-33	108 OK 613	F-37-20
R SELMAN	110R OK 10000	F-37-11	BARNITZ-34	108 OK 612	F-37-20
R. M. STEPHENS	OK 112	F-37-2	BARNITZ-35	108 OK 611	F-37-20
BAKER-1	OK 93	F-37-1	BARNITZ-36	108 OK 610	F-37-21
BAKER-2	OK 92	F-37-2	BARNITZ-37	108 OK 609	F-37-21
BALLARD	213 OK 2571	F-37-65	BARNITZ-38	108 OK 608	F-37-21
BANKS-MUMBLE-LAKE NO. 1	209 OK 2391	F-37-39	BARNITZ-39	108 OK 607	F-37-21
BANNOWSKY	104 OK 1297	F-37-68	BARNITZ-40	108 OK 606	F-37-21
BAW NEW	OK 2356	F-37-49	BARNITZ-42	108 OK 597	F-37-21
BAHMY-3	209 OK 2310	F-37-39	BARNITZ-43	108 OK 596	F-37-21
BAHMY-SARGENT NO 3	209 OK 2529	F-37-39	BARNITZ-44	108 OK 595	F-37-21
BAHNS	208 OK 485	F-37-13	BARNITZ-45	108 OK 594	F-37-21
BARNITZ SITE-1	108 OK 10089	F-37-57	BARNITZ-46	108 OK 593	F-37-21
BARNITZ-10	OK 116	F-37-2	BARNITZ-47	108 OK 592	F-37-21
BARNITZ-101	214 OK 10411	F-37-43	BARNITZ-4A	108 OK 591	F-37-21
BARNITZ-105	OK 126	F-37-3	BARNITZ-49	108 OK 590	F-37-21
BARNITZ-11	OK 130	F-37-3	BARNITZ-5	108 OK 637	F-37-25
BARNITZ-115	206 OK 1504	F-37-24	BARNITZ-50	108 OK 589	F-37-21
BARNITZ-12	108 OK 641	F-37-25	BARNITZ-52	108 OK 587	F-37-21
BARNITZ-13	108 OK 632	F-37-25	BARNITZ-53	108 OK 586	F-37-21
BARNITZ-14	108 OK 643	F-37-25	BARNITZ-54	108 OK 585	F-37-21
BARNITZ-15	108 OK 10727	F-37-20	BARNITZ-54	108 OK 588	F-37-21
BARNITZ-15A	108 OK 631	F-37-25	BARNITZ-55	108 OK 584	F-37-21
	108 OK 642	F-37-25	BARNITZ-56	108 OK 583	F-37-21
	108 OK 630	F-37-25	BARNITZ-57	108 OK 582	F-37-21
	108 OK 629	F-37-25	BARNITZ-58	108 OK 581	F-37-21
	108 OK 628	F-37-25	BARNITZ-59	108 OK 580	F-37-21
	108 OK 627	F-37-25	BARNITZ-6	108 OK 636	F-37-25
	108 OK 626	F-37-25	BARNITZ-60	108 OK 579	F-37-21

INVENTORY OF DAMS OF THE UNITED STATES
INDEX FOR OKLAHOMA

NAME	ID. NO.	PAGE	NAME	ID. NO.	PAGE
BARNITZ-61	108 OK 578	F-37-21	BEAR-FALL-COON SITE-29	207 OK 2114	F-37-49
BARNITZ-62	108 OK 598	F-37-21	BEAR-FALL-COON SITE-2R	207 OK 2129	F-37-48
BARNITZ-63	108 OK 599	F-37-21	BEAR-FALL-COON SITE-2R	207 OK 2132	F-37-47
BARNITZ-64	108 OK 600	F-37-22	BEAR-FALL-COON SITE-30	207 OK 2115	F-37-49
BARNITZ-65	108 OK 601	F-37-22	BEAR-FALL-COON SITE-31	207 OK 2116	F-37-50
BARNITZ-66	108 OK 602	F-37-22	BEAR-FALL-COON SITE-32	207 OK 2411	F-37-63
BARNITZ-67	108 OK 603	F-37-22	BEAR-FALL-COON SITE-3R	207 OK 2128	F-37-48
BARNITZ-68	108 OK 604	F-37-22	BEAR-FALL-COON SITE-3R	207 OK 2131	F-37-48
BARNITZ-70	108 OK 635	F-37-25	BEAR-FALL-COON SITE-5R	207 OK 2090	F-37-50
BARNITZ-71	108 OK 605	F-37-22	BEAR-FALL-COON SITE-6	207 OK 2091	F-37-50
BARNITZ-71	108 OK 573	F-37-22	BEAR-FALL-COON SITE-7	207 OK 2092	F-37-50
BARNITZ-H	108 OK 634	F-37-25	BEAR-FALL-COON SITE-8	207 OK 2093	F-37-50
BARNITZ-9	108 OK 633	F-37-25	BEAR-FALL-COON SITE-9	207 OK 2094	F-37-50
BARNITZ-L73	108 OK 10677	F-37-22	BEAR-HYRANGER-1X	108 OK 801	F-37-51
BARTON LAKE NO. 1	201 OK 10060	F-37-47	BEAR-HYRANGER-1Y	108 OK 802	F-37-51
BARTON LAKE NO. 2	201 OK 10065	F-37-47	BEAR-HYRANGER-1Z	108 OK 674	F-37-28
BARTON-1	206 OK 481	F-37-13	BEAR-HYRANGER-2	108 OK 309	F-37-28
BARTON-2	206 OK 500	F-37-13	BEAR-HYRANGER-3	108 OK 308	F-37-28
MASS	107 OK 51	F-37-5	BEAR-HYRANGER-3A	108 OK 744	F-37-51
BEAR CFEK-1A	108 OK 364	F-37-22	BEAR-HYRANGER-4	108 OK 307	F-37-28
BEAR CFEK-2	108 OK 1064	F-37-84	BEAR-HYRANGER-5	108 OK 743	F-37-51
BEAR CFEK-3	108 OK 374	F-37-22	BEAR-HYRANGER-6	108 OK 742	F-37-51
BEAR CFEK-4	108 OK 373	F-37-22	BEAR-HYRANGER-7	108 OK 741	F-37-51
BEAR CFEK-5	108 OK 372	F-37-22	BEAR-HYRANGER-8	108 OK 740	F-37-51
BEAR CFEK-6	108 OK 371	F-37-22	BEARDEN	205 OK 10069	F-37-62
BEAR CFEK-7	108 OK 370	F-37-22	BEAVER DAM-1	108 OK 2403	F-37-71
BEAR CFEK-8	108 OK 369	F-37-22	BEAVER DAM-4	108 OK 1043	F-37-71
BEAR-FALL-COON SITE-1	207 OK 2130	F-37-47	BEAVER DAM-5	108 OK 1044	F-37-72
BEAR-FALL-COON SITE-1	207 OK 2133	F-37-47	BEAVER DAM-6	108 OK 1045	F-37-72
BEAR-FALL-COON SITE-10	207 OK 2095	F-37-69	BEAVER-1	108 OK 400	F-37-22
BEAR-FALL-COON SITE-11	207 OK 2096	F-37-69	BEAVER-10	108 OK 412	F-37-22
BEAR-FALL-COON SITE-12	207 OK 2097	F-37-69	BEAVER-11	108 OK 411	F-37-22
BEAR-FALL-COON SITE-13	207 OK 2098	F-37-69	BEAVER-12	108 OK 410	F-37-22
BEAR-FALL-COON SITE-14	207 OK 2099	F-37-69	BEAVER-13A	108 OK 414	F-37-22
BEAR-FALL-COON SITE-15A	207 OK 2100	F-37-69	BEAVER-2A	108 OK 401	F-37-22
BEAR-FALL-COON SITE-16	207 OK 2100	F-37-69	BEAVER-2B	108 OK 402	F-37-22
BEAR-FALL-COON SITE-17	207 OK 2101	F-37-69	BEAVER-2C	108 OK 403	F-37-22
BEAR-FALL-COON SITE-18	207 OK 2102	F-37-69	BEAVER-3	108 OK 404	F-37-22
BEAR-FALL-COON SITE-19R	207 OK 2103	F-37-69	BEAVER-4	108 OK 405	F-37-22
BEAR-FALL-COON SITE-20	207 OK 2104	F-37-69	BEAVER-5	108 OK 406	F-37-22
BEAR-FALL-COON SITE-21	207 OK 2105	F-37-69	BEAVER-7	108 OK 407	F-37-22
BEAR-FALL-COON SITE-22	207 OK 2107	F-37-69	BEAVER-8	108 OK 408	F-37-23
BEAR-FALL-COON SITE-23	207 OK 2108	F-37-69	BEAVER-9	108 OK 409	F-37-23
BEAR-FALL-COON SITE-24R	207 OK 2109	F-37-69	BEAVER-9A	108 OK 413	F-37-23
BEAR-FALL-COON SITE-25	207 OK 2110	F-37-69	BEAVER-DAM-2	108 OK 2400	F-37-72
BEAR-FALL-COON SITE-26	207 OK 2111	F-37-69	BEAVER-DAM-3	108 OK 2401	F-37-72
BEAR-FALL-COON SITE-27	207 OK 2112	F-37-69	BEFFY	209 OK 2119	F-37-50
BEAR-FALL-COON SITE-28	207 OK 2113	F-37-69	HELVA ANGLIN	104 OK 2624	F-37-41

INDEX FOR OKLAHOMA
INVENTORY OF DAMS OF THE UNITED STATES

N A M E	ID. NO.	P A G E	N A M E	ID. NO.	P A G E
REN FRANKLIN LAKE	108 OK 10102	F-37-11	RIG WEMOKA SITE-7	205 OK 1304	F-37-79
RENSON	209 OK 10034	F-37-88	RIG WEMOKA SITE-8	205 OK 1305	F-37-79
RF. LOCKRIDGE	OK 2610	F-37-80	RIG WEMOKA SITE-9	205 OK 1306	F-37-79
RIG CFDAR CREEK	OK 2303	F-37-47	HIGGS	209 OK 1519	F-37-9
RIG KIOWA SITE 3	OK 25	F-37-3	BIRDWELL	1012 OK 10011	F-37-16
RIG KIOWA-1	108 OK 1005	F-37-72	HITTER CREEK-2	11A OK 689	F-37-37
RIG KIOWA-2	108 OK 1006	F-37-72	HITTER CREEK-7	108 OK 177	F-37-33
RIG KIOWA-4	108 OK 1004	F-37-72	HITTER CREEK-9	108 OK 175	F-37-33
RIG KIOWA-5	108 OK 1003	F-37-72	HITTERCREEK-6	108 OK 174	F-37-33
RIG KIOWA-6	108 OK 1002	F-37-72	RIXRY PUBLIC WORKS AUTHORITY	108 OK 176	F-37-33
RIG WEMOKA SITE	205 OK 1300	F-37-78	BLANCHARD	204 OK 2339	F-37-83
RIG WEMOKA SITE-1	205 OK 1308	F-37-78	HLASDEL	209 OK 2374	F-37-39
RIG WEMOKA SITE-10	205 OK 1307	F-37-78	ALFDSOE	209 OK 2384	F-37-39
RIG WEMOKA SITE-11	205 OK 1309	F-37-78	ALFDSOE	212 OK 10462	F-37-65
RIG WEMOKA SITE-12	205 OK 1310	F-37-78	BLFDSOE C C	2012 OK 10093	F-37-65
RIG WEMOKA SITE-13	205 OK 1311	F-37-78	ROFCHEP	OK 2412	F-37-63
RIG WEMOKA SITE-15	205 OK 1312	F-37-78	BOECKMAN	OK 113	F-37-5
RIG WEMOKA SITE-16	205 OK 1313	F-37-78	ROGGY-1	209 OK 2181	F-37-44
RIG WEMOKA SITE-17	205 OK 1314	F-37-78	ROGGY-10	108 OK 1106	F-37-84
RIG WEMOKA SITE-18	205 OK 1329	F-37-78	ROGGY-11	108 OK 1098	F-37-84
RIG WEMOKA SITE-19	205 OK 1328	F-37-78	ROGGY-12	108 OK 1097	F-37-84
RIG WEMOKA SITE-20	205 OK 1327	F-37-78	ROGGY-12A	108 OK 1096	F-37-84
RIG WEMOKA SITE-21	205 OK 1326	F-37-78	ROGGY-12B	108 OK 1095	F-37-84
RIG WEMOKA SITE-22	205 OK 1325	F-37-78	ROGGY-13	108 OK 1094	F-37-84
RIG WEMOKA SITE-23	205 OK 1324	F-37-78	ROGGY-14	108 OK 1093	F-37-84
RIG WEMOKA SITE-24	205 OK 1323	F-37-78	ROGGY-15	108 OK 1092	F-37-84
RIG WEMOKA SITE-25	205 OK 1322	F-37-78	ROGGY-16	108 OK 1091	F-37-84
RIG WEMOKA SITE-26	205 OK 1321	F-37-78	ROGGY-17	108 OK 1089	F-37-84
RIG WEMOKA SITE-27	205 OK 1320	F-37-78	ROGGY-18	108 OK 1088	F-37-84
RIG WEMOKA SITE-28	205 OK 1319	F-37-78	ROGGY-19	108 OK 1086	F-37-84
RIG WEMOKA SITE-29	205 OK 1318	F-37-78	ROGGY-2	108 OK 1105	F-37-84
RIG WEMOKA SITE-3	205 OK 1299	F-37-78	ROGGY-20	108 OK 1087	F-37-84
RIG WEMOKA SITE-30	205 OK 2225	F-37-41	ROGGY-21	108 OK 1085	F-37-84
RIG WEMOKA SITE-31	205 OK 1317	F-37-78	ROGGY-22	108 OK 1084	F-37-84
RIG WEMOKA SITE-32	205 OK 1316	F-37-78	ROGGY-23	108 OK 1083	F-37-84
RIG WEMOKA SITE-33	205 OK 1315	F-37-78	ROGGY-24	108 OK 1082	F-37-84
RIG WEMOKA SITE-34	205 OK 2226	F-37-41	ROGGY-25	108 OK 1081	F-37-85
RIG WEMOKA SITE-35	205 OK 2227	F-37-41	ROGGY-25A	108 OK 1080	F-37-85
RIG WEMOKA SITE-36	205 OK 2228	F-37-41	ROGGY-26	108 OK 1079	F-37-85
RIG WEMOKA SITE-37	205 OK 2229	F-37-41	ROGGY-27	108 OK 1078	F-37-85
RIG WEMOKA SITE-38	205 OK 2231	F-37-41	ROGGY-28	108 OK 1077	F-37-85
RIG WEMOKA SITE-39	205 OK 2230	F-37-41	ROGGY-29	108 OK 1076	F-37-85
RIG WEMOKA SITE-4	205 OK 1302	F-37-78	ROGGY-3	108 OK 1075	F-37-85
RIG WEMOKA SITE-40	205 OK 2232	F-37-41	ROGGY-30	108 OK 1074	F-37-85
RIG WEMOKA SITE-41	205 OK 2233	F-37-41	ROGGY-31	108 OK 1073	F-37-85
RIG WEMOKA SITE-42	205 OK 2234	F-37-41	ROGGY-32	108 OK 1072	F-37-85
RIG WEMOKA SITE-5	205 OK 1301	F-37-78	ROGGY-33	108 OK 1071	F-37-85
RIG WEMOKA SITE-6	205 OK 1303	F-37-79			

I N V E N T O R Y O F D A M S O F T H E U N I T E D S T A T E S
I N D E X F O R O K L A H O M A

N A M E	I D. N O.	P A G E	N A M E	I D. N O.	P A G E
ROGGY-4	108 OK 1103	F-37-85	C KINNEY	209 OK 2367	F-37-39
ROGGY-5	108 OK 1102	F-37-85	CADDO LAKE	• • • • •	F-37-16
ROGGY-6	108 OK 1101	F-37-85	CADDO-10	108 OK 430	F-37-11
ROGGY-7	108 OK 1100	F-37-85	CADDO-11	108 OK 431	F-37-11
ROGGY-8	108 OK 1071	F-37-85	CADDO-12	108 OK 432	F-37-11
ROGGY-9	108 OK 1099	F-37-85	CADDO-13	108 OK 433	F-37-11
ROHL	1013 OK 10012	F-37-16	CADDO-14	108 OK 434	F-37-11
ROKMOA	• • • • •	F-37-54	CADDO-15	108 OK 435	F-37-11
ROY SCOUTS OF AMERICA	108 OK 2197	F-37-43	CADDO-16	108 OK 436	F-37-11
ROYCE	205 OK 10493	F-37-41	CADDO-17	108 OK 437	F-37-11
HRAUSHAW-1	206 OK 347	F-37-26	CADDO-18	108 OK 438	F-37-11
HRAUSHAW-2	206 OK 348	F-37-26	CADDO-19	108 OK 439	F-37-11
HWANT	213 OK 10466	F-37-65	CADDO-20	108 OK 421	F-37-11
HANTLEY	112 OK 449	F-37-16	CADDO-21	108 OK 441	F-37-11
HATCHER-GILLIAN	108 OK 297	F-37-28	CADDO-22	108 OK 442	F-37-11
HARWOOD FARMS	206 OK 2521	F-37-51	CADDO-23	108 OK 443	F-37-11
HASTON	207 OK 572	F-37-17	CADDO-24	108 OK 444	F-37-11
BROKEN ROW LAKE	• • • • •	F-37-54	CADDO-25	108 OK 445	F-37-11
BROKEN LEG-1	108 OK 947	F-37-72	CADDO-27	108 OK 446	F-37-11
BROKEN LEG-2	108 OK 946	F-37-72	CADDO-28	108 OK 447	F-37-11
BROKEN LEG-3	108 OK 1025	F-37-72	CADDO-29	108 OK 448	F-37-12
BROOKS	• • • • •	F-37-33	CADDO-3	108 OK 422	F-37-12
BROWN	206 OK 344	F-37-26	CADDO-4	108 OK 423	F-37-12
BROWN	109 OK 2089	F-37-50	CADDO-5	108 OK 424	F-37-12
BROWN-MCCLURE	209 OK 2533	F-37-63	CADDO-6	108 OK 425	F-37-12
BROWN-MCCLUMF	209 OK 10720	F-37-9	CADDO-7	108 OK 426	F-37-12
BRUCE GREEN	209 OK 2548	F-37-9	CADDO-7A	108 OK 427	F-37-12
BRUCE GREEN	206 OK 10729	F-37-51	CADDO-8	108 OK 428	F-37-12
BRUMFITT	206 OK 2578	F-37-51	CADDO-9	108 OK 429	F-37-12
BYAN	102 OK 2079	F-37-54	CAGLE	108 OK 293	F-37-28
BYAN	115 OK 2516	F-37-85	CALDWELL	108 OK 305	F-37-28
BUCHANAN	206 OK 478	F-37-13	CALLAWAY	106 OK 67	F-37-5
HUMFORD LAKE	• • • • •	F-37-16	CAMPBELL	108 OK 2900	F-37-33
HUM INGAME NO. 1	214 OK 10456	F-37-83	CANE CREEK SITE 1	204 OK 1331	F-37-59
HUM INGAME NO. 2	214 OK 10457	F-37-83	CANE CREEK SITE 11	204 OK 1354	F-37-64
HUMPHAM	209 OK 10035	F-37-88	CANE CREEK SITE 12	204 OK 1352	F-37-64
HURR	209 OK 10066	F-37-66	CANE CREEK SITE 14	204 OK 1353	F-37-64
RUSHY	206 OK 2328	F-37-68	CANE CREEK SITE 15	204 OK 1351	F-37-64
RUTLER LATERALS 7	108 OK 10748	F-37-23	CANE CREEK SITE 17	204 OK 1348	F-37-64
RUTLER LATERALS-101	108 OK 364	F-37-23	CANE CREEK SITE 18	204 OK 1349	F-37-64
RUTLER LATERALS-103	108 OK 365	F-37-23	CANE CREEK SITE 19	204 OK 1350	F-37-64
RUTLER LATERALS-2	108 OK 359	F-37-23	CANE CREEK SITE 2	204 OK 1330	F-37-59
RUTLER LATERALS-4	108 OK 360	F-37-23	CANE CREEK SITE 20	204 OK 1332	F-37-59
RUTLER LATERALS-5	108 OK 361	F-37-23	CANE CREEK SITE 21	204 OK 1333	F-37-59
RUTLER LATERALS-6	108 OK 362	F-37-23	CANE CREEK SITE 22	204 OK 1334	F-37-59
RUTLER LATERALS-8	108 OK 363	F-37-23	CANF CREEK SITE 24	204 OK 1335	F-37-59
C M MOSTER	208 OK 2581	F-37-14	CANF CREEK SITE 26A	204 OK 1336	F-37-59
C F WHITEEDGE	• • • • •	F-37-13			

I N V E N T O R Y O F D A M S O F T H E U N I T E D S T A T E S

I N D E X F O R O K L A H O M A

N A M E	I D. N O.	P A G E	N A M E	I D. N O.	P A G E
CANE CREEK SITE 29	204 OK 1337	F-37-59	CAVALRY-19	108 OK 1147	F-37-86
CANE CREEK SITE 5	204 OK 1357	F-37-64	CAVALRY-2	108 OK 1129	F-37-86
CANE CREEK SITE 7	204 OK 1356	F-37-64	CAVALRY-20	108 OK 1148	F-37-86
CANE CREEK SITE 9	204 OK 1355	F-37-65	CAVALRY-21	108 OK 1149	F-37-86
CANEY COON SITE-2	104 OK 1507	F-37-15	CAVALRY-22	108 OK 1150	F-37-86
CANEY CREEK SITE 1	• • • • •	F-37-2	CAVALRY-25	108 OK 1151	F-37-86
CANEY CREEK SITE 10	• • • • •	F-37-2	CAVALRY-26	108 OK 1152	F-37-86
CANEY CREEK SITE 11	• • • • •	F-37-2	CAVALRY-27	108 OK 1153	F-37-86
CANEY CREEK SITE 12	• • • • •	F-37-2	CAVALRY-28	108 OK 1154	F-37-86
CANEY CREEK SITE 13	• • • • •	F-37-2	CAVALRY-29	108 OK 1155	F-37-86
CANEY CREEK SITE 14	• • • • •	F-37-2	CAVALRY-3	108 OK 1130	F-37-86
CANEY CREEK SITE 2	• • • • •	F-37-2	CAVALRY-30	108 OK 1156	F-37-86
CANEY CREEK SITE 3	• • • • •	F-37-2	CAVALRY-4	108 OK 1131	F-37-86
CANEY CREEK SITE 4	• • • • •	F-37-2	CAVALRY-5	104 OK 1132	F-37-86
CANEY CREEK SITE 6	• • • • •	F-37-2	CAVALRY-6	108 OK 1133	F-37-86
CANEY CREEK SITE 7	• • • • •	F-37-2	CAVALRY-7A	108 OK 1134	F-37-86
CANEY CREEK SITE 8	• • • • •	F-37-2	CAVALRY-7B	108 OK 1135	F-37-86
CANEY CREEK SITE 9	• • • • •	F-37-2	CAVALRY-8	108 OK 1136	F-37-86
CANEY-COON SITE-2	104 OK 1656	F-37-15	CAVALRY-9	108 OK 1137	F-37-86
CANTON LAKE	• • • • •	F-37-5	CAVANAUGH	201 OK 10428	F-37-47
CANYON VIEW SITE 1	• • • • •	F-37-9	CEDAR LAKE	• • • • •	F-37-47
CANYON VIEW SITE 2	206 OK 10747	F-37-9	CEDAR LAKE APARTMENTS	• • • • •	F-37-63
CANYON VIEW SITE-3	206 OK 10746	F-37-9	CENTRAL STATE HOSPITAL	209 OK 2420	F-37-14
CANYON VIEW SITE-4	206 OK 470	F-37-9	CHAMBERS	• • • • •	F-37-3
CARLEY	206 OK 471	F-37-9	CHAMPLIN	• • • • •	F-37-7
CARMAN-1	116 OK 2203	F-37-42	CHAMPLIN	108 OK 550	F-37-7
CARMAN-2	• • • • •	F-37-5	CHAPMAN	209 OK 2539	F-37-63
CARSON	• • • • •	F-37-5	CHARLES SNYDER	108 OK 2060	F-37-57
CARTER-1	113 OK 454	F-37-16	CHEKROFF SANDY-1	205 OK 2347	F-37-71
CARTWRIGHT	108 OK 10097	F-37-12	CHEKROFF SANDY-10	108 OK 343	F-37-28
CASADY SCHOOL	206 OK 2517	F-37-23	CHEKROFF SANDY-13	108 OK 333	F-37-28
CASEY	209 OK 2423	F-37-63	CHEKROFF SANDY-14	108 OK 332	F-37-28
CASTLE	209 OK 2394	F-37-39	CHEKROFF SANDY-15	108 OK 331	F-37-29
CASTON MOUNTAIN SITE-1	106 OK 57	F-37-5	CHEKROFF SANDY-2	108 OK 330	F-37-29
CATLIN	201 OK 2155	F-37-47	CHEKROFF SANDY-3	108 OK 342	F-37-29
CATLIN-1	209 OK 2373	F-37-39	CHEKROFF SANDY-4	108 OK 341	F-37-29
CATLIN-2	209 OK 2344	F-37-39	CHEKROFF SANDY-8	108 OK 340	F-37-29
CATLIN-3	209 OK 2387	F-37-39	CHEKROFF SANDY-RA	108 OK 338	F-37-29
CAVALRY-1	208 OK 2368	F-37-39	CHEKROFF SANDY-8B	108 OK 337	F-37-29
CAVALRY-10	108 OK 1124	F-37-85	CHEKROFF SANDY-8C	108 OK 336	F-37-29
CAVALRY-11	108 OK 1134	F-37-85	CHEKROFF SANDY-8D	108 OK 335	F-37-29
CAVALRY-12	108 OK 1139	F-37-85	CHEKROFF SANDY-9	108 OK 334	F-37-29
CAVALRY-13	108 OK 1140	F-37-85	CHEYFENNE-A-PAPAHO AGENCY	209 OK 10725	F-37-9
CAVALRY-14	108 OK 1141	F-37-85	CHICKASAW CLUH	104 OK 10482	F-37-12
CAVALRY-15	108 OK 1142	F-37-85	CHIGLEY SANDY-1	108 OK 2056	F-37-57
CAVALRY-16	108 OK 1143	F-37-85	CHIGLEY SANDY-10	108 OK 2051	F-37-57
CAVALRY-17	108 OK 1144	F-37-85	CHIGLEY SANDY-11	108 OK 2052	F-37-57
CAVALRY-18	108 OK 1145	F-37-85	CHIGLEY SANDY-12	108 OK 2053	F-37-57
CAVALRY-19	108 OK 1146	F-37-86			

I N V E N T O R Y O F D A M S O F T H E U N I T E D S T A T E S
I N D E X F O R O K L A H O M A

N A M E	ID. NO.	P A G E	N A M E	ID. NO.	P A G E
CHIGLEY SANDY-13	108 OK 2054	F-37-57	CITY OF MCALESTER	206 OK 1340	F-37-68
CHIGLEY SANDY-14	108 OK 2055	F-37-57	CITY OF MCALESTER	206 OK 2576	F-37-68
CHIGLEY SANDY-2	108 OK 2057	F-37-57	CITY OF MCALESTER	206 OK 10431	F-37-68
CHIGLEY SANDY-3	108 OK 673	F-37-29	CITY OF MORRIS	207 OK 2151	F-37-65
CHIGLEY SANDY-4	108 OK 672	F-37-29	CITY OF MORRIS	207 OK 1361	F-37-65
CHIGLEY SANDY-5	108 OK 671	F-37-29	CITY OF NEWKIRK	212 OK 2183	F-37-44
CHIGLEY SANDY-6	108 OK 10743	F-37-29	CITY OF NOWATA	215 OK 10740	F-37-62
CHIGLEY SANDY-7	108 OK 2048	F-37-57	CITY OF OKLAHOMA CITY	214 OK 10458	F-37-83
CHIGLEY SANDY-8	108 OK 2049	F-37-57	CITY OF OKLAHOMA CITY	209 OK 2536	F-37-63
CHIGLEY SANDY-9	108 OK 2050	F-37-57	CITY OF OKLAHOMA CITY	207 OK 2424	F-37-63
CHILDRESS ALBERT	2013 OK 10095	F-37-65	CITY OF OKLAHOMA CITY	208 OK 2580	F-37-14
CHIMNEY ROCK DAM	205 OK 136	F-37-56	CITY OF OKMULGEE	207 OK 1362	F-37-65
CHOUTEAU LOCK AND DAM	205 OK 10303	F-37-83	CITY OF PAULS VALLEY	108 OK 2601	F-37-29
CHRISTENSEN	108 OK 70	F-37-5	CITY OF PAWUSKA	213 OK 2570	F-37-65
CHUMBERN EFFERS	205 OK 555	F-37-13	CITY OF PERRY	212 OK 10027	F-37-59
CITY OF ANDMORE	108 OK 10500	F-37-12	CITY OF PURCELL	206 OK 10730	F-37-51
CITY OF ANDMORE	108 OK 10501	F-37-12	CITY OF QUINTON	202 OK 10674	F-37-40
CITY OF ANDMORE	108 OK 10499	F-37-12	CITY OF RAMONA	214 OK 10451	F-37-43
CITY OF ARNSDALL	213 OK 10731	F-37-65	CITY OF SALLISAW	202 OK 2345	F-37-79
CITY OF BARTLESVILLE	214 OK 1347	F-37-65	CITY OF SANDSPRING	204 OK 10412	F-37-83
CITY OF BLACKWELL	211 OK 10486	F-37-44	CITY OF SEMINOLE	205 OK 2515	F-37-79
CITY OF BLACKWELL	211 OK 10437	F-37-44	CITY OF STIGLER	202 OK 10063	F-37-40
CITY OF BLACKWELL	211 OK 10438	F-37-44	CITY OF STILLWATER	209 OK 1389	F-37-66
CITY OF RYANS	108 OK 10019	F-37-51	CITY OF TALIHINA	103 OK 2173	F-37-46
CITY OF CHANDLER	207 OK 2144	F-37-48	CITY OF TULSA	216 OK 10702	F-37-74
CITY OF CHFCOTAH	207 OK 2062	F-37-55	CITY OF VIAN	202 OK 10048	F-37-79
CITY OF CHFLSFA	216 OK 10480	F-37-77	CITY OF WENOKA	205 OK 10487	F-37-79
CITY OF CHFLSFA	216 OK 10481	F-37-77	CLARK	207 OK 10036	F-37-65
CITY OF CHICKASHA	108 OK 2562	F-37-7	CLARK	209 OK 10473	F-37-56
CITY OF CLAREMORE	215 OK 2341	F-37-77	CLARK	209 OK 553	F-37-13
CITY OF CLINTON	108 OK 10497	F-37-86	CLUR LAKE	209 OK 2355	F-37-50
CITY OF COMANCHE	111 OK 2321	F-37-80	CORR CREEK-4	108 OK 546	F-37-7
CITY OF COMANCHE	1012 OK 10024	F-37-80	CORLENTZ LAKE	202 OK 10675	F-37-40
CITY OF COMDFFL	108 OK 10495	F-37-86	COLBERT-1	108 OK 798	F-37-51
CITY OF CUSHING	209 OK 10462	F-37-66	COLBERT-2	108 OK 797	F-37-51
CITY OF DUNCAN	205 OK 10736	F-37-80	COLBERT-3	108 OK 796	F-37-51
CITY OF DUNCAN	205 OK 2611	F-37-80	COMANCHE CITY OF	1012 OK 10028	F-37-80
CITY OF FREDRICK	113 OK 2323	F-37-83	CONDITT	204 OK 38	F-37-5
CITY OF GUTHRIE	209 OK 2123	F-37-50	CONNERS STATE COLLEGE	204 OK 2063	F-37-55
CITY OF GUTHRIE	209 OK 2122	F-37-50	COOK AND MC-INTIRE	108 OK 292	F-37-29
CITY OF HOBART	115 OK 10494	F-37-86	COOPER	108 OK 10008	F-37-15
CITY OF HOBART	208 OK 10479	F-37-41	COOPER E E	212 OK 10463	F-37-65
CITY OF HOLFENVILLE	208 OK 10479	F-37-41	COOPER E E	2012 OK 10038	F-37-65
CITY OF HOKMAY	213 OK 1344	F-37-65	CORDIS MARTIN NO 1	204 OK 108	F-37-2
CITY OF INOLA	215 OK 10442	F-37-77	CORDIS MARTIN NO 2	104 OK 109	F-37-2
CITY OF LAFAY ALUMA INC.	207 OK 2425	F-37-63	COTTONWOOD SITE-16	209 OK 1515	F-37-9
CITY OF MADILL	108 OK 10417	F-37-43	COTTONWOOD SITE-17	209 OK 1516	F-37-9
CITY OF MCALESTER	206 OK 1341	F-37-68	COTTONWOOD SITE-33	209 OK 1517	F-37-9

I N V E N T O R Y O F D A M S O F T H E U N I T E D S T A T E S
I N D E X F O R O K L A H O M A

N A M E	I D. N O.	P A G E	N A M E	I D. N O.	P A G E
COVINGTON	116 OK 10429	F-37-37	DAVISON	206 OK 356	F-37-26
COX	108 OK 300	F-37-29	DAVISON-2	206 OK 346	F-37-26
COYLE	209 OK 2410	F-37-63	DAY	108 OK 1503	F-37-25
CRAIN	206 OK 2550	F-37-10	DEAD-INDIAN WILDHORSE-1	108 OK 917	F-37-72
CRATER	113 OK 456	F-37-16	DEAD-INDIAN WILDHORSE-11	108 OK 916	F-37-72
CRAWFORD 1	209 OK 2526	F-37-39	DEAD-INDIAN WILDHORSE-10	108 OK 915	F-37-72
CRAWFORD 2	209 OK 2527	F-37-39	DEAD-INDIAN WILDHORSE-2	108 OK 918	F-37-72
CREEKMORE WALLACE	2016 OK 100A1	F-37-56	DEAD-INDIAN WILDHORSE-3	108 OK 919	F-37-72
CRINER CREEK-1	108 OK 329	F-37-29	DEAD-INDIAN WILDHORSE-4	108 OK 920	F-37-72
CRINER CREEK-10	108 OK 752	F-37-51	DEAD-INDIAN WILDHORSE-5	108 OK 921	F-37-72
CRINER CREEK-101	108 OK 804	F-37-51	DEAD-INDIAN WILDHORSE-6	108 OK 922	F-37-72
CRINER CREEK-11	108 OK 753	F-37-51	DEAD-INDIAN WILDHORSE-7	108 OK 923	F-37-72
CRINER CREEK-12	108 OK 754	F-37-51	DEAD-INDIAN WILDHORSE-8	108 OK 924	F-37-72
CRINER CREEK-13	108 OK 755	F-37-51	DEAD-INDIAN WILDHORSE-9	108 OK 914	F-37-72
CRINER CREEK-14	108 OK 756	F-37-52	DECKFR	208 OK 483	F-37-14
CRINER CREEK-15	108 OK 757	F-37-52	DEER CREEK-1	209 OK 2408	F-37-63
CRINER CREEK-16	108 OK 758	F-37-52	DEER CREEK-2	209 OK 2407	F-37-63
CRINER CREEK-17	108 OK 759	F-37-52	DELAWARE CREEK SITE-1	104 OK 10679	F-37-2
CRINER CREEK-18	108 OK 760	F-37-52	DELAWARE CREEK SITE-10	104 OK 2189	F-37-43
CRINER CREEK-19	108 OK 761	F-37-52	DELAWARE CREEK SITE-11	104 OK 2190	F-37-43
CRINER CREEK-2	108 OK 328	F-37-29	DELAWARE CREEK SITE-12	104 OK 2191	F-37-43
CRINER CREEK-20	108 OK 762	F-37-52	DELAWARE CREEK SITE-5	104 OK 2184	F-37-43
CRINER CREEK-3	108 OK 746	F-37-52	DELAWARE CREEK SITE-6	104 OK 2185	F-37-43
CRINER CREEK-4	108 OK 745	F-37-52	DELAWARE CREEK SITE-7	104 OK 2186	F-37-43
CRINER CREEK-5	108 OK 747	F-37-52	DELAWARE CREEK SITE-8	104 OK 2187	F-37-43
CRINER CREEK-5A	108 OK 803	F-37-52	DELAWARE CREEK SITE-9	104 OK 2188	F-37-43
CRINER CREEK-6	108 OK 748	F-37-52	DELVIN JETT	• • • • •	OK 133 F-37-3
CRINER CREEK-7	108 OK 749	F-37-52	DENISON DAM	• • • • •	OK 10317 F-37-6
CRINER CREEK-8	108 OK 750	F-37-52	DEPARTMENT OF WILDLIFE	• • • • •	OK 2179 F-37-44
CRINER CREEK-9	108 OK 751	F-37-52	DEWESE	209 OK 2364	F-37-39
CRITCH	209 OK 2528	F-37-39	DICK POWELL	209 OK 1041R	F-37-67
CRYSTAL LAKE	208 OK 2586	F-37-14	DIV. OF WILDLIFE US DEPT OF INTER	113 OK 10733	F-37-16
CUMRY	205 OK 10073	F-37-62	DON R. FLLIS	115 OK 10741	F-37-65
CYPREY	209 OK 469	F-37-10	DONALD J. BROWN	209 OK 2414	F-37-63
CYPREY-HOLCOMB-ELI	209 OK 16706	F-37-10	DONNELL CUMRY	205 OK 10072	F-37-62
D BLANKENSHIP	206 OK 2584	F-37-14	DOTSON ENTERPRISES INC	212 OK 1343	F-37-65
D COOPER-1	209 OK 2364	F-37-39	DOWE COAL CO.	201 OK 1040R	F-37-47
D COOPER-2	209 OK 2370	F-37-39	DR. F.H. SCHOOLER BOY SCOUT CAMP	103 OK 10426	F-37-47
D COOPER-3	209 OK 2372	F-37-39	DR. JOE HORTON	113 OK 2324	F-37-83
D COOPER-4	• • • • •	OK 2383	DRAKE	207 OK 2544	F-37-63
D F WILSON	• • • • •	OK 2541	DRAPER	20A OK 498	F-37-14
D THOMPSON	108 OK 2600	F-37-29	DRUMMOND LAKE	212 OK 10484	F-37-65
D.C. THETFORD	• • • • •	OK 5	DUCHTER	214 OK 10455	F-37-83
DAMUPEN	206 OK 495	F-37-14	DUNCAN CITY OF	107 OK 46	F-37-6
DALF DUMDY	115 OK 2312	F-37-43	DUNEGAN	208 OK 494	F-37-14
DAVIS	104 OK 2336	F-37-68	DYCUS	209 OK 2540	F-37-63
DAVIS-1	106 OK 66	F-37-6	E A RODKEY	209 OK 2538	F-37-63
DAVIS-3	106 OK 64	F-37-6			

INVENTORY OF DAMS OF THE UNITED STATES
INDEX FOR OKLAHOMA

N A M E	ID. NO.	P A G E	N A M E	ID. NO.	P A G E
E RANDALL	209 OK 2530	F-37-39	FINN CREEK-32	108 OK 768	F-37-53
EARL ALEXANDER	108 OK 10708	F-37-68	FINN CREEK-33	108 OK 767	F-37-53
EARL KELLY	104 OK 10006	F-37-68	FINN CREEK-34	108 OK 766	F-37-53
EASTERN OKLAHOMA HOSPITAL	216 OK 562	F-37-17	FINN CREEK-35	108 OK 765	F-37-53
EDDIE	209 OK 2409	F-37-63	FINN CREEK-36	108 OK 764	F-37-53
EDWARDS	••••• OK 33	F-37-6	FINN CREEK-3A	108 OK 794	F-37-53
EDWARDS	209 OK 10470	F-37-56	FINN CREEK-4	108 OK 793	F-37-53
ELLSWORTH	113 OK 452	F-37-16	FINN CREEK-5	108 OK 792	F-37-53
ELMER GALLERY	••••• OK 10406	F-37-83	FINN CREEK-6	108 OK 791	F-37-53
ELSIE-R.P. NUTTALL	206 OK 10476	F-37-26	FINN CREEK-7	108 OK 790	F-37-53
ENDACOTT LAKE	214 OK 2337	F-37-83	FINN CREEK-8	108 OK 789	F-37-53
ENGEL	104 OK 2332	F-37-68	FINN CREEK-9	108 OK 788	F-37-53
ENGINEER LAKE	••••• OK 202	F-37-16	FISHER	••••• OK 10047	F-37-55
ENID CITY PARK	209 OK 10410	F-37-26	FLYING D HANCH-1	103 OK 2317	F-37-47
ENTING	209 OK 551	F-37-13	FLYING D HANCH-2	103 OK 2318	F-37-47
EUFORIA	••••• OK 10308	F-37-55	FORF	111 OK 2200	F-37-43
EVA H HULL	207 OK 1543	F-37-65	FORT CORR	108 OK 2502	F-37-7
EVANS	109 OK 10079	F-37-56	FORT CORR LATERALS-12	108 OK 536	F-37-7
EVANS	108 OK 10424	F-37-56	FORT GIBSON LAKE	••••• OK 10314	F-37-83
EWELL W C	207 OK 10037	F-37-65	FORT GIBSON LAKE	••••• OK 10318	F-37-89
EWELL W C	206 OK 1244	F-37-68	FORT SUPPLY LAKE	••••• OK 2503	F-37-23
EWELL W C	106 OK 10700	F-37-43	FOUR MILE SITE-1	205 OK 1518	F-37-10
EWELL W C	108 OK 56	F-37-6	FOURCHE MALEINE SITE-7	201 OK 2166	F-37-46
EWELL W C	108 OK 543	F-37-7	FOURCHE MALINE SITE-1	201 OK 2160	F-37-46
FAST RUNNER-3	204 OK 10046	F-37-59	FOURCHE MALINE SITE-10	201 OK 2169	F-37-46
FFWELL	209 OK 2534	F-37-63	FOURCHE MALINE SITE-12	201 OK 2170	F-37-46
FIGG	206 OK 10433	F-37-68	FOURCHE MALINE SITE-13	201 OK 2171	F-37-46
FIN AND FEATHER CLUB	108 OK 787	F-37-52	FOURCHE MALINE SITE-14	201 OK 2172	F-37-46
FINN CREEK-10	108 OK 763	F-37-52	FOURCHE MALINE SITE-14	201 OK 2161	F-37-46
FINN CREEK-10A	108 OK 786	F-37-52	FOURCHE MALINE SITE-2	201 OK 2162	F-37-46
FINN CREEK-11	108 OK 785	F-37-52	FOURCHE MALINE SITE-3	201 OK 2163	F-37-46
FINN CREEK-12	108 OK 784	F-37-52	FOURCHE MALINE SITE-4	201 OK 2164	F-37-46
FINN CREEK-13	108 OK 783	F-37-52	FOURCHE MALINE SITE-5	201 OK 2165	F-37-46
FINN CREEK-14	108 OK 782	F-37-52	FOURCHE MALINE SITE-6	201 OK 2167	F-37-46
FINN CREEK-16	108 OK 781	F-37-52	FOURCHE MALINE SITE-8	201 OK 2168	F-37-46
FINN CREEK-18	104 OK 780	F-37-52	FOURCHE MALINE SITE-9	216 OK 10682	F-37-13
FINN CREEK-19	104 OK 795	F-37-52	FOURTEEN MILE SITE-1	216 OK 10678	F-37-13
FINN CREEK-2	108 OK 779	F-37-52	FOURTEEN MILE SITE-2	106 OK 55	F-37-6
FINN CREEK-20	108 OK 778	F-37-52	FRANCIS DANDISON	206 OK 10478	F-37-26
FINN CREEK-21	108 OK 777	F-37-53	FRANK	106 OK 53	F-37-6
FINN CREEK-22	108 OK 776	F-37-53	FRANK CAIN	••••• OK 2603	F-37-80
FINN CREEK-23	108 OK 775	F-37-53	FRANK WELL	208 OK 2563	F-37-44
FINN CREEK-24	108 OK 774	F-37-53	FRANCH	113 OK 465	F-37-16
FINN CREEK-25	108 OK 773	F-37-53	FT CORR LATERALS SITE 13	108 OK 2557	F-37-7
FINN CREEK-27	108 OK 772	F-37-53	FT CORR LATERALS SITE 12	108 OK 2558	F-37-7
FINN CREEK-28	108 OK 771	F-37-53	FT CORR LATERALS SITE 7	108 OK 2559	F-37-7
FINN CREEK-29	108 OK 770	F-37-53	FT CORR LATERALS SITE 9	108 OK 2560	F-37-7
FINN CREEK-30	108 OK 769	F-37-53	FUN SPOT	204 OK 10447	F-37-83
FINN CREEK-31					

I N V E N T O R Y O F D A M S O F T H E U N I T E D S T A T E S

I N D E X F O R O K L A H O M A

N A M E	I D. N O.	P A G E	N A M E	I D. N O.	P A G E
GADDY	206 OK 2223	F-37-41	MILLSTRIP	OK 111	F-37-2
GAITHFR	201 OK 10427	F-37-47	HINTHER	209 OK 2378	F-37-40
GALER	209 OK 554	F-37-13	HOLDENVILLE WATER WORKS	205 OK 10488	F-37-41
GARD GENE	209 OK 2569	F-37-56	HOLLIS	118 OK 695	F-37-37
GARNER	OK 39	F-37-6	HOMER POOL	207 OK 2152	F-37-48
GATF	OK 121	F-37-3	HOOVER	210 OK 666	F-37-26
GAYLE HOUNDS NO.2	108 OK 10043	F-37-80	HOPE	108 OK 302	F-37-29
GENTRY	209 OK 2180	F-37-44	HORN	108 OK 529	F-37-7
GEORGE GIVENS	OK 8	F-37-3	HORN	OK 34	F-37-6
GEORGE KIRTEN NO.2	OK 10750	F-37-3	HOWARD	115 OK 2202	F-37-43
GEORGE KIRTEN NO.4	OK 10752	F-37-3	HRRACEK	113 OK 531	F-37-7
GILLISPIE	206 OK 357	F-37-26	HUGHES	205 OK 2235	F-37-42
GODDARD RANCH	108 OK 10099	F-37-12	HUGO LAKE	OK 10300	F-37-13
GODDARD RANCH	108 OK 10100	F-37-12	HULAH LAKE	OK 10312	F-37-65
GORMLY	207 OK 10040	F-37-62	HUTCHISON-1	206 OK 354	F-37-26
GRAFF	209 OK 2342	F-37-39	HUTCHISON-2	206 OK 349	F-37-26
GRANT BROTHERS	113 OK 2505	F-37-16	IONIC CREEK SITE 102	108 OK 236	F-37-33
GRIFAT SALT PLAINS	108 OK 295	F-37-29	ISOM NO 3	106 OK 10490	F-37-6
GRIDER	OK 10319	F-37-1	ISOM-1	106 OK 62	F-37-6
GRIFFIN	206 OK 493	F-37-14	ISOM-2	106 OK 61	F-37-6
GUTHRIE COUNTRY CLUB	102 OK 10052	F-37-54	ISOM-3	106 OK 60	F-37-6
H COOPER-1	209 OK 2117	F-37-50	J C MERRIMAN	206 OK 2620	F-37-42
H COOPER-2	209 OK 2371	F-37-39	J. W. QUILLIAN	209 OK 2421	F-37-63
H COOPER-3	209 OK 2380	F-37-39	J.E. GRELEE	OK 2616	F-37-42
H COOPER-4	209 OK 2381	F-37-39	J.E. MC SPADEN	208 OK 2595	F-37-71
H MILLER	209 OK 2382	F-37-39	J.O. GAMMIL	OK 2617	F-37-42
H DRAKE	209 OK 2532	F-37-39	JACK COPPADGE	206 OK 2623	F-37-42
H.T. COX	108 OK 10083	F-37-57	JACK FOSS	108 OK 10042	F-37-80
H.W. IFFHART	206 OK 10739	F-37-68	JAMES ETLING	205 OK 10031	F-37-82
HADDEN MRS O C	209 OK 2415	F-37-63	JAMES L. HILL	OK 2591	F-37-33
HALVEYSON	2012 OK 10090	F-37-65	JE TRIGG	209 OK 2545	F-37-63
HAM	108 OK 2598	F-37-29	JERRY CRAFT	104 OK 10714	F-37-13
HAMNEY-HANFS AND IRVIN SISTERS	107 OK 52	F-37-6	JERRY CRAFT	104 OK 10056	F-37-13
HAMMIS	205 OK 10477	F-37-26	JETT	210 OK 72	F-37-1
HARRIS	206 OK 352	F-37-26	JINJINGS	113 OK 457	F-37-16
HARTMAN	107 OK 68	F-37-6	JOE MAYES	104 OK 10010	F-37-15
HASKELL ASKEW	108 OK 693	F-37-33	JOE NASH	209 OK 2417	F-37-63
HAYS	206 OK 2357	F-37-50	JOHN FUCHS	OK 9	F-37-3
HAYNIF	209 OK 2361	F-37-40	JOHN HUNDLEY	OK 2619	F-37-42
HAYS STAFFORD	106 OK 71	F-37-6	JOHN HUNDLEY	206 OK 2621	F-37-42
HEDRICK-1	205 OK 2622	F-37-41	JOHNNY CAKE	202 OK 10062	F-37-40
HENDERSON	205 OK 1514	F-37-10	JOHNSON	206 OK 350	F-37-26
HENNY FCK	102 OK 10051	F-37-54	JOHNSON	113 OK 444	F-37-16
HENNY FCK	209 OK 10469	F-37-56	JONES	106 OK 58	F-37-6
HENRY FCK	209 OK 10468	F-37-56	JONES	205 OK 10070	F-37-62
HFRYKUN LAKE	OK 10313	F-37-17	KALKA	207 OK 2153	F-37-48
HIFRONYUS	209 OK 2379	F-37-40	KANE	214 OK 10461	F-37-66
HILL	205 OK 640	F-37-40	KANE	214 OK 10450	F-37-83

INVENTORY OF DAMS OF THE UNITED STATES
INDEX FOR OKLAHOMA

N A M E	ID. NO.	P A G E	N A M E	ID. NO.	P A G E
KANE JOHN AND HENRY	2014 OK 10092	F-37-66	KUNNEMAN	209 OK 10717	F-37-10
KATY	104 OK 118	F-37-2	KUSCH CLARENCE	209 OK 2568	F-37-56
KATY RAILROAD	OK 119	F-37-2	L E THURMAN	OK 4	F-37-3
KECK	209 OK 2389	F-37-40	L L COWDEN	207 OK 10082	F-37-55
KEELER	214 OK 10459	F-37-66	L.C. TOMPKINS	209 OK 1387	F-37-67
KEELER W W	2014 OK 10004	F-37-66	L.T. MORGAN	1012 OK 10021	F-37-80
KEELER W W	2014 OK 10007	F-37-66	LAKE	209 OK 2524	F-37-40
KEELER W W	2014 OK 10003	F-37-66	LAKE HEFNER	205 OK 2535	F-37-63
KELLY MCENTIRE	OK 107	F-37-2	LAKE HIWASSEE	207 OK 2432	F-37-63
KFLYVILLE	204 OK 571	F-37-17	LAMB	107 OK 50	F-37-6
KFRHO	116 OK 694	F-37-37	LAMBERT SITE-1	210 OK 10680	F-37-1
KFRMIT CRAIN	OK 10745	F-37-5	LAMBERT SITE-2	210 OK 10681	F-37-1
KFRNEK	206 OK 2222	F-37-42	LANDSAP	208 OK 490	F-37-14
KFRRCREE	209 OK 2120	F-37-50	LANDSAP	209 OK 2352	F-37-50
KETCH LAKE	202 OK 697	F-37-41	LANKARD FARMS	209 OK 2565	F-37-44
KEYSTONE LAKE	OK 2301	F-37-16	LARRY SNYDER	205 OK 2348	F-37-71
KICKAPOO SANDY SITE BJ1	OK 10309	F-37-66	LAUGHLIN	205 OK 1513	F-37-10
KICKAPOO SANDY SITE BJ2	108 OK 2029	F-37-57	LAWTONKA	113 OK 450	F-37-16
KICKAPOO SANDY SITE BJ3	108 OK 2028	F-37-57	LAYTON	209 OK 2567	F-37-44
KICKAPOO SANDY SITE BJ4	108 OK 2030	F-37-57	LEADER MIDDLE CLEAR BOGGY SITE 25	104 OK 1271	F-37-69
KICKAPOO SANDY SITE J1	108 OK 2026	F-37-57	LEADER MIDDLE CLEAR BOGGY SITE 24	104 OK 1270	F-37-69
KICKAPOO SANDY SITE J2	108 OK 2027	F-37-57	LEADER MIDDLE CLEAR BOGGY SITE 22	104 OK 1268	F-37-69
KICKAPOO SANDY SITE K1	108 OK 250	F-37-29	LEADER MIDDLE CLEAR BOGGY SITE 18	104 OK 1264	F-37-69
KICKAPOO SANDY SITE K2	108 OK 2020	F-37-57	LEADER MIDDLE CLEAR BOGGY SITE 17	104 OK 1263	F-37-68
KICKAPOO SANDY SITE K3	108 OK 2021	F-37-57	LEADER MIDDLE CLEAR BOGGY SITE 20	104 OK 1266	F-37-68
KICKAPOO SANDY SITE K4	108 OK 2022	F-37-57	LEADER MIDDLE CLEAR BOGGY SITE 19	104 OK 1265	F-37-68
KICKAPOO SANDY SITE K5	108 OK 2023	F-37-57	LEADER MIDDLE CLEAR BOGGY SITE 21	104 OK 1267	F-37-69
KICKAPOO SANDY SITE K6	108 OK 2024	F-37-57	LEADER MIDDLE CLEAR BOGGY SITE 23	104 OK 1269	F-37-69
KICKAPOO SANDY SITE K7	108 OK 2025	F-37-57	LEADER MIDDLE CLEAR BOGGY SITE 34	104 OK 10644	F-37-16
KICKAPOO SANDY SITE LJ1	108 OK 2032	F-37-58	LEADER MIDDLE CLEAR BOGGY SITE 33	104 OK 10645	F-37-15
KICKAPOO SANDY SITE LJ2	108 OK 2033	F-37-58	LEADER MIDDLE CLEAR BOGGY SITE 28	104 OK 10647	F-37-15
KICKAPOO SANDY SITE N3A	108 OK 248	F-37-29	LEADER MIDDLE CLEAR BOGGY SITE 41	104 OK 10672	F-37-15
KICKAPOO SITF N3R	108 OK 249	F-37-29	LEADER MIDDLE CLEAR BOGGY SITE 39	104 OK 10671	F-37-15
KINTA	202 OK 10492	F-37-41	LEADER MIDDLE CLEAR BOGGY SITE 36	104 OK 10670	F-37-15
KIOWA KATY CLUB	104 OK 91	F-37-2	LEADER MIDDLE CLEAR BOGGY SITE 35	104 OK 10669	F-37-15
KIOWA LAKE	113 OK 2506	F-37-16	LEADER MIDDLE CLEAR BOGGY SITE 11	104 OK 10652	F-37-15
KIPPENRFRGR	206 OK 367	F-37-23	LEADER MIDDLE CLEAR BOGGY SITE 13	104 OK 10654	F-37-15
KITCHEN	208 OK 497	F-37-14	LEADER MIDDLE CLEAR BOGGY SITE 15	104 OK 10659	F-37-15
KLEMMF	108 OK 10033	F-37-86	LEADER MIDDLE CLEAR BOGGY SITE 14	104 OK 10650	F-37-15
KLINGFH	212 OK 10465	F-37-66	LEADER MIDDLE CLEAR BOGGY SITE 16	104 OK 10648	F-37-15
KLINGFH MILBERT	2012 OK 10094	F-37-66	LEADER MIDDLE CLEAR BOGGY SITE 13	104 OK 10651	F-37-15
KLOSS	OK 2431	F-37-63	LEADER MIDDLE CLEAR BOGGY SITE 4	104 OK 10655	F-37-15
KOCH	205 OK 10045	F-37-55	LEADER MIDDLE CLEAR BOGGY SITE 5	104 OK 10661	F-37-15
KOCH OIL COMPANY	209 OK 667	F-37-26	LEADER MIDDLE CLEAR BOGGY SITE 6	104 OK 10660	F-37-15
KOFMN	204 OK 10474	F-37-56	LEADER MIDDLE CLEAR BOGGY SITE 10	104 OK 10659	F-37-15
KRFHS	206 OK 10432	F-37-68	LEADER MIDDLE CLEAR BOGGY SITE 9	104 OK 10658	F-37-15
KULLI	OK 2304	F-37-54	LEADER MIDDLE CLEAR BOGGY SITE 29	104 OK 10646	F-37-15
			LEADER MIDDLE CLEAR BOGGY SITE 2	104 OK 10653	F-37-15

I N V E N T O R Y O F D A M S O F T H E U N I T E D S T A T E S
I N D E X F O R O K L A H O M A

N A M E	ID. NO.	P A G E	N A M E	ID. NO.	P A G E
LEADER MIDDLE CLEAR BOGGY SITE 40	104 OK 10691	F-37-16	LITTLE DEEP FORK SITE 42	207 OK 10620	F-37-18
LEADER MIDDLE CLEAR BOGGY SITE 43	104 OK 10692	F-37-16	LITTLE DEEP FORK SITE 49	207 OK 10627	F-37-18
LEADER MIDDLE CLEAR BOGGY SITE 42	104 OK 10693	F-37-16	LITTLE DEEP FORK SITE 40	207 OK 10629	F-37-18
LEE COULSON	1012 OK 10030	F-37-80	LITTLE DEEP FORK SITE 47	207 OK 10625	F-37-18
LEE TYLFR	202 OK 10015	F-37-41	LITTLE DEEP FORK SITE 46	207 OK 10624	F-37-18
LEO RHRONG	••••• OK 2579	F-37-23	LITTLE DEEP FORK SITE 41	207 OK 10619	F-37-18
LFSIF	112 OK 458	F-37-16	LITTLE DEEP FORK SITE 45	207 OK 10623	F-37-18
LFSIF COMDEN-LAVERNE MADDEN	205 OK 2313	F-37-55	LITTLE DEEP FORK SITE 44	207 OK 10622	F-37-19
LEWIS	216 OK 10404	F-37-77	LITTLE DEEP FORK SITE 43	207 OK 10621	F-37-19
LEWIS AND FORTNER	1011 OK 10018	F-37-80	LITTLE DEEP FORK SITE 48	207 OK 10626	F-37-18
LEWIS MILLER	207 OK 2316	F-37-48	LITTLE DEEP FORK SITE 53	207 OK 10413	F-37-18
LEWIS MILLER	207 OK 10726	F-37-68	LITTLE DEEP FORK SITE 58A	207 OK 10636	F-37-17
LITTLE	108 OK 2061	F-37-56	LITTLE DEEP FORK SITE 51R	207 OK 10640	F-37-19
LITTLE	104 OK 2333	F-37-69	LITTLE DEEP FORK SITE 5	207 OK 10414	F-37-19
LITTLE	208 OK 489	F-37-14	LITTLE DEEP FORK SITE 57A	207 OK 10635	F-37-19
LITTLE DEEP FORK SITE 1	207 OK 10607	F-37-19	LITTLE DEEP FORK SITE 57C	207 OK 10638	F-37-19
LITTLE DEEP FORK SITE 2	207 OK 10633	F-37-19	LITTLE DEEP FORK SITE 55C	207 OK 10628	F-37-19
LITTLE DEEP FORK SITE 3	207 OK 10632	F-37-19	LITTLE DEEP FORK SITE 52	207 OK 10627	F-37-19
LITTLE DEEP FORK SITE 14	207 OK 10606	F-37-18	LITTLE DEEP FORK SITE 54	207 OK 1360	F-37-65
LITTLE DEEP FORK SITE 16	207 OK 10634	F-37-19	LITTLE DEEP FORK SITE 6	207 OK 10415	F-37-19
LITTLE DEEP FORK SITE 18	207 OK 10608	F-37-18	LITTLE DEEP FORK SITE 7	207 OK 10600	F-37-19
LITTLE DEEP FORK SITE 12	207 OK 10605	F-37-18	LITTLE DEEP FORK SITE 8	207 OK 10601	F-37-19
LITTLE DEEP FORK SITE 11	207 OK 10604	F-37-18	LITTLE DEEP FORK SITE 9	207 OK 10602	F-37-19
LITTLE DEEP FORK SITE 19	207 OK 10663	F-37-19	LITTLE WOKKA-GRAVES SITE 9	205 OK 2220	F-37-42
LITTLE DEEP FORK SITE 10	207 OK 10603	F-37-19	LITTLE WOKKA-GRAVES SITE 10	205 OK 2221	F-37-42
LITTLE DEEP FORK SITE 1	207 OK 2126	F-37-48	LITTLE WOKKA-GRAVES SITE 18	205 OK 2209	F-37-42
LITTLE DEEP FORK SITE 2	207 OK 2125	F-37-48	LITTLE WOKKA-GRAVES SITE 17	205 OK 2210	F-37-42
LITTLE DEEP FORK SITE 27	207 OK 10609	F-37-18	LITTLE WOKKA-GRAVES SITE 16	205 OK 2211	F-37-42
LITTLE DEEP FORK SITE 21R	207 OK 10639	F-37-19	LITTLE WOKKA-GRAVES SITE 15	205 OK 2212	F-37-42
LITTLE DEEP FORK SITE 25	207 OK 10667	F-37-19	LITTLE WOKKA-GRAVES SITE 14	205 OK 2213	F-37-42
LITTLE DEEP FORK SITE 22	207 OK 10665	F-37-18	LITTLE WOKKA-GRAVES SITE 13	205 OK 2214	F-37-42
LITTLE DEEP FORK SITE 28	207 OK 10610	F-37-18	LITTLE WOKKA-GRAVES SITE 12	205 OK 2215	F-37-42
LITTLE DEEP FORK SITE 20	207 OK 10664	F-37-19	LITTLE WOKKA-GRAVES SITE 11	205 OK 2216	F-37-42
LITTLE DEEP FORK SITE 23	207 OK 10668	F-37-19	LITTLE WOKKA-GRAVES SITE 9	205 OK 2217	F-37-42
LITTLE DEEP FORK SITE 26	207 OK 10611	F-37-18	LITTLE WOKKA-GRAVES SITE 8	205 OK 2219	F-37-42
LITTLE DEEP FORK SITE 29	207 OK 10615	F-37-18	LITTLE WOKKA-GRAVES SITE 6	205 OK 2396	F-37-79
LITTLE DEEP FORK SITE 35	207 OK 10612	F-37-18	LITTLE WOKKA-GRAVES SITE 1	205 OK 1221	F-37-79
LITTLE DEEP FORK SITE 30	207 OK 10630	F-37-18	LONE STAR STEEL	206 OK 698	F-37-41
LITTLE DEEP FORK SITE 39	207 OK 10631	F-37-18	LONE STAR STEEL CO.	206 OK 2575	F-37-68
LITTLE DEEP FORK SITE 3R	207 OK 10617	F-37-18	LONG BRANCH SITE	212 OK 1433	F-37-60
LITTLE DEEP FORK SITE 36	207 OK 10662	F-37-18	LONG BRANCH SITE-2	212 OK 1394	F-37-67
LITTLE DEEP FORK SITE 31	207 OK 10614	F-37-19	LONG BRANCH SITE-4	212 OK 1434	F-37-60
LITTLE DEEP FORK SITE 33	207 OK 10616	F-37-19	LONG BRANCH SITE-5A	212 OK 1393	F-37-67
LITTLE DEEP FORK SITE 34	207 OK 10618	F-37-18	LONG BRANCH SITE-6A	212 OK 1392	F-37-67
LITTLE DEEP FORK SITE 37	207 OK 10613	F-37-18	LONG BRANCH SITE-7A	212 OK 1432	F-37-60
LITTLE DEEP FORK SITE 32	207 OK 2124	F-37-48	LONG BRANCH SITE-8	212 OK 1391	F-37-67
LITTLE DEEP FORK SITE 3	207 OK 2127	F-37-48			

INVENTORY OF DAMS OF THE UNITED STATES
INDEX FOR OKLAHOMA

N A M E	ID. NO.	P A G E	N A M E	ID. NO.	P A G E
LONG BRANCH SITE-9	212 OK 1390	F-37-67	MC CARLEY	OK 35	F-37-6
LOST LAKE	OK 2507	F-37-16	MCATEE	209 OK 2525	F-37-40
LOUIS BARTON	208 OK 2582	F-37-14	MCCLAIN	209 OK 10711	F-37-10
LOUIS BARTON	OK 10744	F-37-63	MCCLAIN	209 OK 10713	F-37-10
LOUIS SIKES DAM NO. 1	OK 2605	F-37-80	MCCLAIN	209 OK 10715	F-37-10
LOUIS SIKES DAM NO. 2	OK 2604	F-37-80	MCCLAIN-4	209 OK 10716	F-37-10
LOUIS WHITEHAIR	214 OK 1342	F-37-66	MCCURTAIN	201 OK 10673	F-37-41
LOWER RAYOU SITE 10	110 OK 2088	F-37-50	MCGILL	209 OK 10016	F-37-88
LOWER RAYOU SITE 13	110 OK 2087	F-37-50	MCKOWN	108 OK 2573	F-37-12
LOWER RAYOU SITE 14	110 OK 2086	F-37-50	MCKOWN	108 OK 10098	F-37-12
LOWER RAYOU SITE 17	110 OK 2084	F-37-50	MCNINCH	207 OK 2150	F-37-48
LOWER RAYOU SITE 1A	110 OK 2085	F-37-50	MEMORIAL CEMETERY	208 OK 496	F-37-14
LOWER RAYOU SITE 7	110 OK 2083	F-37-51	MERRIFIELD V C L L	212 OK 10460	F-37-66
LOWER RAYOU SITE-18	110 OK 10496	F-37-51	MERRIFIELD V C L L	2012 OK 10091	F-37-66
LUTHER FENTON	202 OK 10044	F-37-41	MERRIMAN	206 OK 2224	F-37-42
LUTHER FENTON	203 OK 10017	F-37-41	MILL SITE 1	108 OK 2047	F-37-58
M. J. LEWIS	OK 2609	F-37-80	MILL SITE 10	108 OK 2038	F-37-58
MAREFERRY	206 OK 2546	F-37-10	MILL SITE 11	108 OK 2000	F-37-43
MACKAY SOUTH	115 OK 10421	F-37-72	MILL SITE 12	108 OK 2001	F-37-43
MADILL CITY OF	109 OK 10026	F-37-56	MILL SITE 13	108 OK 2037	F-37-58
MADILL CITY OF	109 OK 10078	F-37-56	MILL SITE 14	108 OK 2036	F-37-58
MAJORS	205 OK 2236	F-37-42	MILL SITE 15	108 OK 2002	F-37-43
MALCHT	215 OK 10402	F-37-77	MILL SITE 16	108 OK 2035	F-37-58
MALOX	104 OK 10707	F-37-69	MILL SITE 17	108 OK 2003	F-37-44
MALOX	104 OK 2327	F-37-69	MILL SITE 18	108 OK 2004	F-37-44
MANFOND	209 OK 567	F-37-19	MILL SITE 2	108 OK 2046	F-37-58
MANSFELL LAKE	108 OK 10491	F-37-86	MILL SITE 3	108 OK 2045	F-37-58
MARKHAM FERRY DAM	OK 134	F-37-56	MILL SITE 4	108 OK 2044	F-37-58
MARTIN	OK 2430	F-37-64	MILL SITE 5	108 OK 2043	F-37-58
MARTIN AND THOMAS	OK 10057	F-37-2	MILL SITE 6	108 OK 2042	F-37-58
MATTHIFS	OK 10049	F-37-67	MILL SITE 7	108 OK 2041	F-37-58
MATTHIFS	206 OK 2549	F-37-10	MILL SITE 8	108 OK 2040	F-37-58
MATTHIFS	206 OK 10710	F-37-10	MILL SITE 9	104 OK 2039	F-37-49
MATTHIFS	104 OK 1508	F-37-14	MILLER 1	104 OK 2330	F-37-49
MATTHIFS	108 OK 238	F-37-30	MILLER 2	104 OK 2331	F-37-49
MAYSVILLE LATFHALS SITE B3	108 OK 237	F-37-30	MINDELMANN	113 OK 530	F-37-7
MAYSVILLE LATFHALS SITE B1	108 OK 239	F-37-30	MITCHELL	OK 41	F-37-6
MAYSVILLE LATFHALS SITE B10	108 OK 239	F-37-30	MOSIFR	208 OK 484	F-37-14
MAYSVILLE LATFHALS SITE L3	108 OK 240	F-37-30	MOUNDS	204 OK 570	F-37-19
MAYSVILLE LATFHALS SITE L4	108 OK 247	F-37-30	MOUNDS	204 OK 569	F-37-19
MAYSVILLE LATFHALS SITE L5	108 OK 246	F-37-30	MOXLFY	1010 OK 10086	F-37-51
MAYSVILLE LATFHALS SITE M2	108 OK 245	F-37-30	MRS. RUBY C. PARKER	108 OK 2320	F-37-80
MAYSVILLE LATFHALS SITE M7	108 OK 244	F-37-30	MURRAY	104 OK 10055	F-37-13
MAYSVILLE LATFHALS SITE H6	108 OK 243	F-37-30	MUSGROVE	OK 45	F-37-6
MAYSVILLE LATFHALS SITE H5	108 OK 242	F-37-30	MUSSELE SHOLES	206 OK 2583	F-37-14
MAYSVILLE LATFHALS SITE H9A	108 OK 685	F-37-30	NEW SPIRO LAKE	OK 10058	F-37-47
MAYSVILLE LATFHALS SITE H9C	108 OK 684	F-37-30	NEWKIRK COUNTRY CLUB	212 OK 10436	F-37-44
MAYSVILLE LATFHALS SITE H9R	108 OK 683	F-37-30			

I N V E N T O R Y O F D A M S O F T H E U N I T E D S T A T E S
I N D E X F O R O K L A H O M A

N A M E	ID. NO.	P A G E	N A M E	ID. NO.	P A G E
NEWT GRAMM LOCK AND DAM	214 OK 10302	F-37-83	OKLA. DEPT. OF WILDLIFE CONSER.	103 OK 2342	F-37-71
NICHOLS	108 OK 10403	F-37-77	OKLA. DEPT. WILDLIFE CONSERV.	205 OK 2311	F-37-82
NINE MILE SITE 1	108 OK 1024	F-37-72	OKLA. GAS AND ELECTRIC	OK 2350	F-37-79
NINE MILE SITE 10	108 OK 1015	F-37-72	OKLA. IND. DIV. PARKS DEPT.	103 OK 2520	F-37-71
NINE MILE SITE 11	108 OK 1014	F-37-72	OKLA. IND. PARK DEPT	214 OK 10732	F-37-66
NINE MILE SITE 12	108 OK 1013	F-37-73	OKLAHOMA CITY	OK 2537	F-37-64
NINE MILE SITE 13	108 OK 1012	F-37-73	OKLAHOMA DEPARTMENT OF WILDLIFE	112 OK 2201	F-37-43
NINE MILE SITE 14	108 OK 1011	F-37-73	OKLAHOMA DEPT OF WILDLIFE	201 OK 2174	F-37-46
NINE MILE SITE 15	108 OK 1010	F-37-73	OKLAHOMA GAS AND ELECTRIC	OK 2404	F-37-64
NINE MILE SITE 16	108 OK 1009	F-37-73	OKLAHOMA PARK DEPT	201 OK 2175	F-37-46
NINE MILE SITE 17	108 OK 1008	F-37-73	OKLAHOMA STATE UNIVERSITY	209 OK 1388	F-37-67
NINE MILE SITE 18	108 OK 1007	F-37-73	OKLAHOMA WILDLIFE DEPARTMENT	OK 117	F-37-2
NINE MILE SITE 2	108 OK 1023	F-37-73	OKLAHOMA WILDLIFE DEPARTMENT	116 OK 696	F-37-38
NINE MILE SITE 3	108 OK 1022	F-37-73	OKMULGEE CREEK SITE-1	207 OK 1358	F-37-65
NINE MILE SITE 4	108 OK 1021	F-37-73	OKMULGEE CREEK SITE-2	207 OK 1359	F-37-65
NINE MILE SITE 5	108 OK 1020	F-37-73	OKNONAME 1	OK 2300	F-37-17
NINE MILE SITE 6	108 OK 1019	F-37-73	OKNONAME 4	205 OK 120	F-37-3
NINE MILE SITE 7	108 OK 1018	F-37-73	DOLOGAH LAKE	OK 10310	F-37-77
NINE MILE SITE 8	108 OK 1017	F-37-73	OPAL HOPKINS REID	OK 6	F-37-4
NINE MILE SITE 9	108 OK 1016	F-37-73	OREN	OK 3	F-37-4
NORLE - SEA CATTLE CO.	108 OK 10002	F-37-12	ORVILLE GUINN	214 OK 10405	F-37-84
NORLE - SEA CATTLE CO.	108 OK 10101	F-37-12	OSBORNE-1	206 OK 480	F-37-14
NOFTSGR	108 OK 10005	F-37-12	OSBORNE-2	206 OK 479	F-37-14
NORMAN	209 OK 2427	F-37-64	OTTER CREEK SITE-3	115 OK 10683	F-37-45
NORTHWOOD LAKE ESTATES	208 OK 2504	F-37-10	OTTER CREEK SITE-4	206 OK 477	F-37-14
	1011 OK 10029	F-37-80	OUTDOOR LIFE CLUB	108 OK 739	F-37-53
	209 OK 10709	F-37-10	OWL SITE 1	108 OK 730	F-37-53
	206 OK 345	F-37-26	OWL SITE 10	108 OK 729	F-37-53
O M UHFFY	1013 OK 2556	F-37-7	OWL SITE 11	108 OK 728	F-37-53
O.M. TAYLOR NO. 10	206 OK 10435	F-37-25	OWL SITE 12	108 OK 727	F-37-53
O.M. TAYLOR NO. 4	206 OK 10502	F-37-25	OWL SITE 13	108 OK 726	F-37-53
OAK SITE 1	108 OK 1032	F-37-86	OWL SITE 14	108 OK 725	F-37-54
OAK SITE 10	108 OK 1042	F-37-87	OWL SITE 15	108 OK 738	F-37-54
OAK SITE 2	108 OK 1033	F-37-87	OWL SITE 2	108 OK 737	F-37-54
OAK SITE 2A	108 OK 1034	F-37-87	OWL SITE 3	108 OK 736	F-37-54
OAK SITE 2B	108 OK 1035	F-37-87	OWL SITE 4	108 OK 735	F-37-54
OAK SITE 3	108 OK 1036	F-37-87	OWL SITE 5	108 OK 734	F-37-54
OAK SITE 4	108 OK 1037	F-37-87	OWL SITE 6	108 OK 733	F-37-54
OAK SITE 5	108 OK 1038	F-37-87	OWL SITE 7	108 OK 732	F-37-54
OAK SITE 7	108 OK 1039	F-37-87	OWL SITE 8	108 OK 731	F-37-54
OAK SITE H	108 OK 1040	F-37-87	OWL SITE 9	206 OK 499	F-37-14
OAK SITE 9	108 OK 1041	F-37-87	PAGE	108 OK 415	F-37-23
OCHFLATA LAKE	214 OK 2338	F-37-83	PANTHER CREEK-1	108 OK 416	F-37-23
OCHFLATA-SPORTSMAN CLUB	214 OK 10453	F-37-84	PANTHER CREEK-2	108 OK 417	F-37-23
ODOM	206 OK 482	F-37-14	PANTHER CREEK-3	108 OK 418	F-37-23
OKEMAH	205 OK 10074	F-37-62	PANTHER CREEK-4	108 OK 419	F-37-23
OKEMAH LAKE	207 OK 2395	F-37-62	PANTHER CREEK-5	108 OK 420	F-37-23
OKLA. DEPT. OF WILDLIFE CONSER.	103 OK 2343	F-37-71	PANTHER CREEK-6		

INVENTORY OF DAMS OF THE UNITED STATES
INDEX FOR OKLAHOMA

N A M E	ID. NO.	P A G E	N A M E	ID. NO.	P A G E
PARKER	206 OK 351	F-37-26	QUAPAW CREEK SITE-28	207 OK 2141	F-37-68
PARKER	113 OK 468	F-37-17	QUAPAW CREEK SITE-29	207 OK 2142	F-37-68
PARKER	209 OK 2118	F-37-50	QUAPAW CREEK SITE-30	207 OK 2143	F-37-68
PARTHENIA	204 OK 563	F-37-19	QUAPAW CREEK SITE-32	207 OK 2144	F-37-68
PASSMORE	OK 40	F-37-6	QUAPAW CREEK SITE-35	207 OK 2145	F-37-68
PATCHETT GLENN	2015 OK 10088	F-37-62	QUAPAW CREEK SITE-36	207 OK 2146	F-37-68
PAUL KUMH	209 OK 2353	F-37-50	QUAPAW CREEK SITE-37	207 OK 2147	F-37-69
PAULS VALLEY ROYS RANCH	207 OK 2597	F-37-30	QUAPAW CREEK SITE-38	207 OK 2148	F-37-69
PAULS VALLEY STATE SCHOOL	108 OK 303	F-37-30	QUARTERMASTER-1	108 OK 991	F-37-73
PEAVINE SITE 1	108 OK 678	F-37-30	QUARTERMASTER-10	108 OK 1000	F-37-73
PEAVINE SITE 11	108 OK 679	F-37-30	QUARTERMASTER-11	108 OK 1001	F-37-73
PEAVINE SITE 2	108 OK 677	F-37-30	QUARTERMASTER-12	108 OK 988	F-37-73
PEAVINE SITE 3	108 OK 676	F-37-30	QUARTERMASTER-14	108 OK 987	F-37-73
PEAVINE SITE 4	108 OK 675	F-37-30	QUARTERMASTER-15	108 OK 986	F-37-73
PEAVINE SITE 5	108 OK 800	F-37-54	QUARTERMASTER-16	108 OK 985	F-37-73
PEAVINE SITE 6	108 OK 682	F-37-30	QUARTERMASTER-17	108 OK 984	F-37-73
PEAVINE SITE 7	108 OK 681	F-37-30	QUARTERMASTER-18	108 OK 982	F-37-73
PEAVINE SITE 9	108 OK 680	F-37-30	QUARTERMASTER-18A	108 OK 983	F-37-73
PECKHAM	209 OK 2564	F-37-45	QUARTERMASTER-19	108 OK 386	F-37-23
PEPPER	209 OK 10472	F-37-56	QUARTERMASTER-19A	108 OK 981	F-37-73
PENNINGTON-1	209 OK 10471	F-37-56	QUARTERMASTER-19B	108 OK 375	F-37-23
PENNINGTON-2	108 OK 2192	F-37-44	QUARTERMASTER-1A	108 OK 989	F-37-73
PENNINGTON-3	108 OK 2193	F-37-44	QUARTERMASTER-1B	108 OK 10737	F-37-74
PENNSKIE	108 OK 2194	F-37-44	QUARTERMASTER-2	108 OK 992	F-37-74
PENSACOLA DAM	205 OK 10068	F-37-62	QUARTERMASTER-20	108 OK 1502	F-37-25
PETFS	OK 135	F-37-56	QUARTERMASTER-21A	108 OK 1501	F-37-25
PHILLIPS	113 OK 453	F-37-17	QUARTERMASTER-22	108 OK 385	F-37-23
PHILPOTT	OK 14	F-37-4	QUARTERMASTER-23	108 OK 1500	F-37-25
PIERCE	108 OK 301	F-37-30	QUARTERMASTER-24	108 OK 384	F-37-23
PIERCE AND WENDROFF	209 OK 2429	F-37-64	QUARTERMASTER-25	108 OK 383	F-37-23
PINE CREEK LAKE	209 OK 2428	F-37-64	QUARTERMASTER-26	108 OK 382	F-37-23
PITTSBURG COUNTY WORKS AUTHORITY	209 OK 10306	F-37-54	QUARTERMASTER-27	108 OK 381	F-37-24
PONTAN LAKE	206 OK 10738	F-37-6A	QUARTERMASTER-28	108 OK 380	F-37-24
POST OAK LAKE	118 OK 10430	F-37-37	QUARTERMASTER-29	108 OK 379	F-37-24
POWELL	OK 2509	F-37-17	QUARTERMASTER-3	108 OK 993	F-37-74
PRETTY WATER	209 OK 2572	F-37-67	QUARTERMASTER-30	108 OK 378	F-37-24
PRODUCERS OIL COMPANY	204 OK 565	F-37-20	QUARTERMASTER-31	108 OK 377	F-37-24
PRODUCERS OIL COMPANY	204 OK 2315	F-37-83	QUARTERMASTER-32	108 OK 376	F-37-24
PUBLIC SERVICE COMPANY OF OKLA	207 OK 2314	F-37-65	QUARTERMASTER-4	108 OK 994	F-37-74
QUAPAW CREEK SITE-1	OK 2553	F-37-7	QUARTERMASTER-5	108 OK 995	F-37-74
QUAPAW CREEK SITE-15	207 OK 2134	F-37-48	QUARTERMASTER-6	108 OK 996	F-37-74
QUAPAW CREEK SITE-16	207 OK 2135	F-37-48	QUARTERMASTER-7	108 OK 997	F-37-74
QUAPAW CREEK SITE-17	207 OK 2136	F-37-48	QUARTERMASTER-8	108 OK 998	F-37-74
QUAPAW CREEK SITE-23	207 OK 2137	F-37-48	QUARTERMASTER-9	108 OK 999	F-37-74
QUAPAW CREEK SITE-24	207 OK 2138	F-37-48	RAINY MOUNTAIN-10	108 OK 717	F-37-45
QUAPAW CREEK SITE-27	207 OK 2139	F-37-48	RAINY MOUNTAIN-11	108 OK 716	F-37-45
QUAPAW CREEK SITE-27	207 OK 2140	F-37-48	RAINY MOUNTAIN-16	108 OK 714	F-37-45

I N V E N T O R Y O F D A M S O F T H E U N I T E D S T A T E S
I N D E X F O R O K L A H O M A

N A M E	ID. NO.	P A G E	N A M E	ID. NO.	P A G E
RAINY MOUNTAIN-17	108 OK 713	F-37-45	ROARING CREEK-13	108 OK 190	F-37-34
RAINY MOUNTAIN-19	108 OK 712	F-37-45	ROARING CREEK-14	108 OK 191	F-37-34
RAINY MOUNTAIN-20	108 OK 724	F-37-45	ROARING CREEK-15	108 OK 192	F-37-34
RAINY MOUNTAIN-21	108 OK 711	F-37-45	ROARING CREEK-16	108 OK 193	F-37-34
RAINY MOUNTAIN-22	108 OK 710	F-37-45	ROARING CREEK-17	108 OK 194	F-37-34
RAINY MOUNTAIN-23	108 OK 709	F-37-45	ROARING CREEK-18	108 OK 195	F-37-34
RAINY MOUNTAIN-24	108 OK 708	F-37-45	ROARING CREEK-19	108 OK 196	F-37-34
RAINY MOUNTAIN-25	108 OK 707	F-37-45	ROARING CREEK-20	108 OK 180	F-37-34
RAINY MOUNTAIN-29	108 OK 706	F-37-45	ROARING CREEK-21	108 OK 181	F-37-34
RAINY MOUNTAIN-29A	108 OK 705	F-37-45	ROARING CREEK-22	108 OK 182	F-37-34
RAINY MOUNTAIN-3	108 OK 704	F-37-45	ROARING CREEK-23	108 OK 183	F-37-34
RAINY MOUNTAIN-30	108 OK 723	F-37-45	ROARING CREEK-24	108 OK 184	F-37-34
RAINY MOUNTAIN-31	108 OK 703	F-37-46	ROARING CREEK-25	108 OK 185	F-37-34
RAINY MOUNTAIN-33	108 OK 702	F-37-46	ROARING CREEK-26	108 OK 186	F-37-34
RAINY MOUNTAIN-35	108 OK 701	F-37-46	ROARING CREEK-27	108 OK 178	F-37-34
RAINY MOUNTAIN-38	108 OK 700	F-37-46	ROARING CREEK-28	108 OK 207	F-37-34
RAINY MOUNTAIN-4	108 OK 722	F-37-46	ROARING CREEK-29	108 OK 208	F-37-34
RAINY MOUNTAIN-5	108 OK 721	F-37-46	ROARING CREEK-30	108 OK 209	F-37-34
RAINY MOUNTAIN-6	108 OK 720	F-37-46	ROARING CREEK-31	108 OK 210	F-37-35
RAINY MOUNTAIN-8A	108 OK 719	F-37-46	ROARING CREEK-32	108 OK 211	F-37-35
RAINY MOUNTAIN-9	108 OK 718	F-37-46	ROARING CREEK-33	108 OK 212	F-37-35
RALPH HARRY-1R	• • • • •	F-37-3	ROARING CREEK-34	108 OK 213	F-37-35
RALPH HARRY-3	• • • • •	F-37-3	ROARING CREEK-35	108 OK 202	F-37-35
RALPH FMEHY	1012 OK 10020	F-37-81	ROARING CREEK-S-1	108 OK 203	F-37-35
RANDALL	209 OK 2377	F-37-40	ROARING CREEK-S-2	108 OK 204	F-37-35
RAYMOND GARY	103 OK 1510	F-37-13	ROARING CREEK-S-3	108 OK 205	F-37-35
RFAM	104 OK 10705	F-37-44	ROARING CREEK-S-4	108 OK 206	F-37-35
RFD HIN	205 OK 10041	F-37-62	ROARING CREEK-S-5	108 OK 10721	F-37-35
REESE	201 OK 10061	F-37-47	ROARING CREEK-S-6	206 OK 10723	F-37-10
REESE	203 OK 10059	F-37-47	ROBERTSON	108 OK 2551	F-37-7
REGAL LAKE	209 OK 241H	F-37-64	ROBERT FARMER AND MACCRAY	108 OK 10301	F-37-79
RFIN	209 OK 10704	F-37-10	ROBERT S KERR LOCK AND DAM	• • • • •	107 OK 47
RFUEL MULLINIX	206 OK 2587	F-37-14	ROBERTS	103 OK 2159	F-37-47
RFYNOLDS	104 OK 10054	F-37-2	ROCK CREEK SITE-1	103 OK 2157	F-37-47
RFYNOLDS LAKE	208 OK 258H	F-37-14	ROCK CREEK SITE-2	103 OK 2158	F-37-47
RICHARDSON	108 OK 294	F-37-30	ROCK CREEK SITE-3	108 OK 2005	F-37-58
RIDLING	• • • • •	F-37-87	ROCK CREEK-1	108 OK 2015	F-37-58
RIESWIG-1	• • • • •	F-37-32	ROCK CREEK-10	108 OK 2014	F-37-58
RITTENHOUSE	• • • • •	F-37-3	ROCK CREEK-11	108 OK 2013	F-37-58
ROARING CREEK-1	108 OK 179	F-37-40	ROCK CREEK-12	108 OK 2012	F-37-58
ROARING CREEK-10	108 OK 187	F-37-34	ROCK CREEK-13	108 OK 2011	F-37-58
ROARING CREEK-101	108 OK 197	F-37-34	ROCK CREEK-14	108 OK 2010	F-37-58
ROARING CREEK-102	108 OK 198	F-37-34	ROCK CREEK-15	108 OK 2009	F-37-58
ROARING CREEK-103	108 OK 199	F-37-34	ROCK CREEK-16	108 OK 2008	F-37-58
ROARING CREEK-104	108 OK 200	F-37-34	ROCK CREEK-17	108 OK 2007	F-37-58
ROARING CREEK-105	108 OK 201	F-37-34	ROCK CREEK-2	108 OK 2006	F-37-58
ROARING CREEK-11	108 OK 188	F-37-34	ROCK CREEK-3	108 OK 2007	F-37-58
ROARING CREEK-12	108 OK 189	F-37-34	ROCK CREEK-4	108 OK 310	F-37-30
			ROCK CREEK-5	108 OK 2034	F-37-59

INDEX FOR OKLAHOMA
INVENTORY OF DAMS OF THE UNITED STATES

N A M E	ID. NO.	P A G E	N A M E	ID. NO.	P A G E
ROCK CREEK-6	108 OK 2019	F-37-59	RUSH CREEK-32	108 OK 322	F-37-31
ROCK CREEK-7	108 OK 2018	F-37-59	RUSH CREEK-34	108 OK 321	F-37-31
ROCK CREEK-8	108 OK 2017	F-37-59	RUSH CREEK-35	108 OK 320	F-37-31
ROCK CREEK-9	108 OK 2016	F-37-59	RUSH CREEK-36	108 OK 319	F-37-31
ROD AND GUN CLUB	106 OK 69	F-37-6	RUSH CREEK-37	108 OK 318	F-37-31
ROGERS JIMMY	2016 OK 10009	F-37-13	RUSH CREEK-38A	108 OK 317	F-37-31
ROSSER ROBINSON	••••• OK 2602	F-37-81	RUSH CREEK-39A	108 OK 316	F-37-31
ROUND-1	108 OK 313	F-37-31	RUSH CREEK-39C	108 OK 315	F-37-31
ROUND-2	108 OK 312	F-37-31	RUSH CREEK-4	108 OK 170	F-37-36
ROUND-3	108 OK 311	F-37-31	RUSH CREEK-40	108 OK 158	F-37-81
ROUND-4	108 OK 142	F-37-35	RUSH CREEK-42	108 OK 148	F-37-36
ROUND-5	108 OK 141	F-37-35	RUSH CREEK-43	108 OK 147	F-37-36
ROUND-6	108 OK 140	F-37-35	RUSH CREEK-44	108 OK 146	F-37-36
ROUND-7	108 OK 139	F-37-35	RUSH CREEK-45	108 OK 145	F-37-36
ROUND-8	108 OK 138	F-37-35	RUSH CREEK-46	108 OK 144	F-37-36
ROUND-9	108 OK 137	F-37-35	RUSH CREEK-47	108 OK 143	F-37-31
ROY N PURCELL	209 OK 2397	F-37-66	RUSH CREEK-49	108 OK 143	F-37-36
ROY STOKES	205 OK 10735	F-37-10	RUSH CREEK-5	108 OK 169	F-37-36
ROY WARNER	209 OK 2419	F-37-64	RUSH CREEK-6	108 OK 168	F-37-36
RIHLE-1	209 OK 2375	F-37-40	RUSH CREEK-7	108 OK 167	F-37-36
RIHLE-2	209 OK 2376	F-37-40	RUSH CREEK-8	108 OK 166	F-37-36
RIUSH	113 OK 467	F-37-17	RUSH CREEK-9	108 OK 165	F-37-36
RUSH CREEK-1	108 OK 173	F-37-35	RUSHING	109 OK 10025	F-37-56
RUSH CREEK-10	108 OK 164	F-37-35	RUSHING	109 OK 2519	F-37-56
RUSH CREEK-101	108 OK 149	F-37-35	S G MCLAURY	••••• OK 7	F-37-4
RUSH CREEK-102	108 OK 150	F-37-35	SADDLE MOUNTAIN-3	108 OK 542	F-37-7
RUSH CREEK-103	108 OK 151	F-37-35	SALLISAW CREEK SITE 1	202 OK 1223	F-37-79
RUSH CREEK-104	108 OK 10742	F-37-31	SALLISAW CREEK SITE 11	••••• OK 74	F-37-1
RUSH CREEK-11	108 OK 163	F-37-35	SALLISAW CREEK SITE 12	••••• OK 75	F-37-1
RUSH CREEK-12A	108 OK 162	F-37-35	SALLISAW CREEK SITE 13	••••• OK 76	F-37-1
RUSH CREEK-13	108 OK 161	F-37-35	SALLISAW CREEK SITE 14	••••• OK 77	F-37-1
RUSH CREEK-14	108 OK 160	F-37-35	SALLISAW CREEK SITE 15	••••• OK 78	F-37-1
RUSH CREEK-15	108 OK 159	F-37-35	SALLISAW CREEK SITE 16	••••• OK 79	F-37-1
RUSH CREEK-16	108 OK 158	F-37-35	SALLISAW CREEK SITE 17	••••• OK 80	F-37-1
RUSH CREEK-17	108 OK 157	F-37-36	SALLISAW CREEK SITE 18	••••• OK 81	F-37-1
RUSH CREEK-19	108 OK 156	F-37-36	SALLISAW CREEK SITE 19	••••• OK 82	F-37-1
RUSH CREEK-2	108 OK 155	F-37-36	SALLISAW CREEK SITE 2	202 OK 1224	F-37-79
RUSH CREEK-20	108 OK 172	F-37-36	SALLISAW CREEK SITE 20	••••• OK 83	F-37-1
RUSH CREEK-22	108 OK 154	F-37-36	SALLISAW CREEK SITE 21	••••• OK 84	F-37-1
RUSH CREEK-24	108 OK 153	F-37-36	SALLISAW CREEK SITE 22	••••• OK 85	F-37-1
RUSH CREEK-25	108 OK 327	F-37-31	SALLISAW CREEK SITE 23	••••• OK 86	F-37-1
RUSH CREEK-26	108 OK 152	F-37-36	SALLISAW CREEK SITE 24	••••• OK 87	F-37-1
RUSH CREEK-27	108 OK 326	F-37-31	SALLISAW CREEK SITE 25	••••• OK 88	F-37-1
RUSH CREEK-28	108 OK 1159	F-37-81	SALLISAW CREEK SITE 26	••••• OK 88	F-37-1
RUSH CREEK-29	108 OK 325	F-37-31	SALLISAW CREEK SITE 27	202 OK 1230	F-37-79
RUSH CREEK-3	108 OK 324	F-37-31	SALLISAW CREEK SITE 28	202 OK 1231	F-37-79
RUSH CREEK-31	108 OK 171	F-37-36	SALLISAW CREEK SITE 29	202 OK 1232	F-37-79
RUSH CREEK-37	108 OK 323	F-37-31	SALLISAW CREEK SITE 3	202 OK 1225	F-37-79
			SALLISAW CREEK SITE 30	202 OK 1233	F-37-79

INVENTORY OF DAMS OF THE UNITED STATES
INDEX FOR OKLAHOMA

N A M E	ID. NO.	P A G E	N A M E	ID. NO.	P A G E
SALLISAW CREEK SITE 32	202 OK 1234	F-37-79	SANDSTONE SITE 11	OK 32	F-37-4
SALLISAW CREEK SITE 33	202 OK 1235	F-37-79	SANDSTONE SITE 5	OK 31	F-37-4
SALLISAW CREEK SITE 34	202 OK 1236	F-37-79	SANDY CREEK SITE-10	206 OK 1249	F-37-69
SALLISAW CREEK SITE 36	202 OK 1237	F-37-79	SANDY CREEK SITE-12	206 OK 1250	F-37-69
SALLISAW CREEK SITE 37	202 OK 1238	F-37-79	SANDY CREEK SITE-13	206 OK 1251	F-37-69
SALLISAW CREEK SITE 39	202 OK 1239	F-37-79	SANDY CREEK SITE-14	206 OK 686	F-37-31
SALLISAW CREEK SITE 4	202 OK 1224	F-37-80	SANDY CREEK SITE-16	206 OK 1252	F-37-69
SALLISAW CREEK SITE 40	202 OK 1240	F-37-80	SANDY CREEK SITE-17	206 OK 1253	F-37-69
SALLISAW CREEK SITE 5	202 OK 1227	F-37-80	SANDY CREEK SITE-19	206 OK 1254	F-37-69
SALLISAW CREEK SITE 6	202 OK 1228	F-37-80	SANDY CREEK SITE-2	206 OK 1243	F-37-69
SALLISAW CREEK SITE 8	202 OK 1229	F-37-80	SANDY CREEK SITE-20	206 OK 1255	F-37-69
SALT-CAMP SITE-1P	207 OK 568	F-37-20	SANDY CREEK SITE-21	206 OK 1256	F-37-69
SANAFER	OK 2606	F-37-36	SANDY CREEK SITE-22	206 OK 1257	F-37-69
SANDERS	109 OK 10467	F-37-51	SANDY CREEK SITE-23	206 OK 1258	F-37-69
SANDSTONE CREEK SITE 3	OK 15	F-37-4	SANDY CREEK SITE-27	206 OK 687	F-37-31
SANDSTONE CREEK SITE 4	OK 30	F-37-4	SANDY CREEK SITE-28	206 OK 688	F-37-31
SANDSTONE CREEK SITE 8	OK 29	F-37-4	SANDY CREEK SITE-29	206 OK 1259	F-37-69
SANDSTONE CREEK SITE 9	OK 28	F-37-4	SANDY CREEK SITE-3	206 OK 1244	F-37-69
SANDSTONE CREEK-1	108 OK 944	F-37-74	SANDY CREEK SITE-30	206 OK 1260	F-37-69
SANDSTONF CREEK-103	108 OK 929	F-37-74	SANDY CREEK SITE-31	206 OK 1261	F-37-69
SANDSTONE CREEK-103A	108 OK 928	F-37-74	SANDY CREEK SITE-32	206 OK 1262	F-37-69
SANDSTONE CREEK-105	108 OK 927	F-37-74	SANDY CREEK SITE-33	206 OK 1241	F-37-69
SANDSTONE CREEK-106	108 OK 926	F-37-74	SANDY CREEK SITE-4	206 OK 1245	F-37-70
SANDSTONE CREEK-107	108 OK 925	F-37-74	SANDY CREEK SITE-6	206 OK 1246	F-37-70
SANDSTONE CREEK-108	108 OK 557	F-37-4	SANDY CREEK SITE-7	206 OK 1247	F-37-70
SANDSTONE CREEK-109	108 OK 558	F-37-4	SANDY CREEK SITE-8	206 OK 1248	F-37-70
SANDSTONE CREEK-111	108 OK 559	F-37-4	SANDY CREEK-SITE-1	206 OK 1242	F-37-70
SANDSTONE CREEK-114	108 OK 945	F-37-74	SANSTONE SITE 6	OK 22	F-37-4
SANDSTONE CREEK-115	108 OK 2402	F-37-74	SANTA FE W.R. CO.	108 OK 10498	F-37-12
SANDSTONE CREEK-116	108 OK 1047	F-37-74	SAPULPA	204 OK 566	F-37-20
SANDSTONE CREEK-117	108 OK 1046	F-37-74	SAPULPA	204 OK 564	F-37-20
SANDSTONE CREEK-118	108 OK 1048	F-37-74	SARGENT MAJOR CREEK SITE 4	108 OK 1029	F-37-75
SANDSTONE CREEK-12	108 OK 937	F-37-74	SARGENT MAJOR CREEK SITE 2	108 OK 1027	F-37-75
SANDSTONE CREEK-13	108 OK 936	F-37-74	SARGENT MAJOR CREEK SITE 3	108 OK 1028	F-37-75
SANDSTONE CREEK-14	108 OK 935	F-37-74	SARGENT MAJOR CREEK SITE 5	108 OK 1030	F-37-75
SANDSTONE CREEK-15	108 OK 934	F-37-74	SARGENT MAJOR CREEK SITE 1	108 OK 1026	F-37-75
SANDSTONE CREEK-16	108 OK 933	F-37-74	SARGENT MAJOR CREEK SITE 6	108 OK 1031	F-37-75
SANDSTONE CREEK-16A	108 OK 932	F-37-74	SATTERFIELD	2016 OK 10080	F-37-56
SANDSTONE CREEK-17	108 OK 931	F-37-74	SAVAGE	107 OK 48	F-37-6
SANDSTONE CREEK-17A	108 OK 930	F-37-75	SCHOOLER	103 OK 1509	F-37-13
SANDSTONE CREEK-18	108 OK 942	F-37-75	SCHRICKRAM	212 OK 2182	F-37-44
SANDSTONE CREEK-19	108 OK 941	F-37-75	SCHULTE	209 OK 10712	F-37-10
SANDSTONE CREEK-2	108 OK 943	F-37-75	SCHAPER HOLLOW SITE 02	OK 90	F-37-1
SANDSTONE CREEK-20	108 OK 940	F-37-75	SCHAPER HOLLOW SITE01	217 OK 89	F-37-1
SANDSTONE CREEK-21	108 OK 939	F-37-75	SCUDDER	214 OK 10454	F-37-84
SANDSTONE CREEK-22	108 OK 938	F-37-75	SEA CATTLE CO.	OK 10001	F-37-12
SANDSTONF SITE 10	OK 23	F-37-4	SELECTMAN	209 OK 10718	F-37-10
SANDSTONE SITE 10-A	OK 24	F-37-4	SELMAN-1	209 OK 2358	F-37-40

INVENTORY OF DAMS OF THE UNITED STATES
INDEX FOR OKLAHOMA

N A M E	ID. NO.	P A G E	N A M E	ID. NO.	P A G E
SELMAN-2	209 OK 2359	F-37-40	STATE OF OKLAHOMA	109 OK 10039	F-37-51
SFLMAN-3	206 OK 2360	F-37-40	STATE OF OKLAHOMA	208 OK 2596	F-37-71
SFRITXMF	206 OK 355	F-37-26	STATE WILDLIFE CONSERVATION	00 OK 10751	F-37-3
SMELFNBERGER	00 OK 42	F-37-6	STEGALL	2012 OK 10096	F-37-66
SMEPARD	107 OK 54	F-37-7	STEGALL	213 OK 10485	F-37-66
SILDAM SPRINGS	00 OK 73	F-37-1	STEGALL ALFK	212 OK 10464	F-37-66
SILVER LAKE	209 OK 2416	F-37-64	STEINERT	209 OK 668	F-37-26
SKI ISLAND LAKE	209 OK 2406	F-37-64	STILLWATER SITE-1	209 OK 1403	F-37-67
SLIM MYERS	108 OK 2599	F-37-31	STILLWATER SITE-10	209 OK 1409	F-37-67
SLOTT ADKINS	206 OK 2522	F-37-54	STILLWATER SITE-2	209 OK 1404	F-37-67
SMITH	106 OK 2198	F-37-44	STILLWATER SITE-20	209 OK 1395	F-37-67
SMITH-1	209 OK 2362	F-37-40	STILLWATER SITE-24	209 OK 1396	F-37-67
SMITH-2	209 OK 2363	F-37-40	STILLWATER SITE-28	209 OK 1397	F-37-67
SMOKE RISE RANCH	2015 OK 10077	F-37-62	STILLWATER SITE-29	209 OK 1398	F-37-67
SNFDDFN RANCH	2015 OK 10014	F-37-17	STILLWATER SITE-3	209 OK 1405	F-37-67
SOLDIER CREEK SITE 1	108 OK 399	F-37-24	STILLWATER SITE-30	209 OK 1399	F-37-67
SOLDIER CREEK SITE 10	108 OK 391	F-37-24	STILLWATER SITE-37	209 OK 1426	F-37-60
SOLDIER CREEK SITE 11	108 OK 1069	F-37-87	STILLWATER SITE-38	209 OK 1427	F-37-60
SOLDIER CREEK SITE 2	108 OK 398	F-37-24	STILLWATER SITE-39	209 OK 1428	F-37-60
SOLDIER CREEK SITE 3	108 OK 397	F-37-24	STILLWATER SITE-40	209 OK 1429	F-37-60
SOLDIER CREEK SITE 4	108 OK 1070	F-37-87	STILLWATER SITE-41	209 OK 1430	F-37-60
SOLDIER CREEK SITE 5	108 OK 396	F-37-24	STILLWATER SITE-43	209 OK 1431	F-37-60
SOLDIER CREEK SITE 6	108 OK 395	F-37-24	STILLWATER SITE-46	209 OK 1400	F-37-67
SOLDIER CREEK SITE 7	108 OK 394	F-37-24	STILLWATER SITE-48	209 OK 1401	F-37-67
SOLDIER CREEK SITE 8	108 OK 393	F-37-24	STILLWATER SITE-55	209 OK 1410	F-37-67
SOLDIER CREEK SITE 9	108 OK 392	F-37-24	STILLWATER SITE-56	209 OK 1402	F-37-67
SOLDIER CREEK SITE L-12	108 OK 390	F-37-24	STILLWATER SITE-7	209 OK 1406	F-37-67
SOUTH CLINTON LATERALS SITE L-9	108 OK 387	F-37-24	STILLWATER SITE-6	209 OK 1407	F-37-67
SOUTH CLINTON LATERALS SITE 102	108 OK 1117	F-37-87	STILLWATER SITE-8	209 OK 1408	F-37-67
SOUTH CLINTON LATERALS SITE 4	108 OK 1124	F-37-87	STOARS RANCH	213 OK 10483	F-37-66
SOUTH CLINTON LATERALS SITE L11	108 OK 1121	F-37-87	STORAUGH	206 OK 353	F-37-26
SOUTH CLINTON LATERALS SITE 3	108 OK 1125	F-37-87	STONEWALL	104 OK 2329	F-37-70
SOUTH CLINTON LATERALS SITE 1	108 OK 1127	F-37-87	STOUT	206 OK 491	F-37-14
SOUTH CLINTON LATERALS SITE L16	108 OK 1120	F-37-87	SUR PRISON	00 OK 110	F-37-3
SOUTH CLINTON LATERALS SITE L-10	108 OK 1122	F-37-87	SUGAR CREEK-11	108 OK 537	F-37-7
SOUTH CLINTON LATERALS SITE 2	108 OK 1126	F-37-87	SUGAR CREEK-14	108 OK 544	F-37-7
SOUTH CLINTON LATERALS SITE 101	108 OK 1118	F-37-87	SUGAR CREEK-18	108 OK 541	F-37-8
SOUTH CLINTON LATERALS SITE 7	108 OK 1123	F-37-87	SUGAR CREEK-2	108 OK 540	F-37-8
SOUTH CLINTON LATERALS SITE L17	108 OK 1119	F-37-87	SUGAR CREEK-21	108 OK 547	F-37-8
SOUTHERN PLAINS STATION	205 OK 10416	F-37-89	SUGAR CREEK-24	108 OK 545	F-37-8
SPORTSMAN CLUIR	206 OK 1512	F-37-10	SUGAR CREEK-3	108 OK 539	F-37-8
SPORTSMAN CLUIR	207 OK 2426	F-37-64	SUGAR CREEK-30	108 OK 534	F-37-8
SPORTSMAN LAKE	106 OK 2326	F-37-70	SUGAR CREEK-33	108 OK 538	F-37-8
ST. FRANCIS SEMINARY	209 OK 2543	F-37-64	SUGAR CREEK-36	108 OK 533	F-37-8
STANDIFY	205 OK 10071	F-37-62	SUGAR CREEK-3A	108 OK 535	F-37-8
STANLEY LAKE	205 OK 10075	F-37-62	SUGAR SITE 25	108 OK 506	F-37-8
STANLEY VICKRF	1013 OK 2554	F-37-7	SUGAR SITE 26	108 OK 507	F-37-8
STATE OF OKLA. DEPT. OF CORRECTION	206 OK 2574	F-37-68	SUGAR SITE 34	108 OK 509	F-37-8

I N V E N T O R Y O F D A M S O F T H E U N I T E D S T A T E S
I N D E X F O R O K L A H O M A

N A M E	ID. NO.	P A G E	N A M E	ID. NO.	P A G E
SUGAR SITE 35	108 OK 510	F-37-8	TOM BROOKS	OK 2612	F-37-81
SUGAR SITE 37	108 OK 511	F-37-8	TONKAWA CREEK-4	108 OK 532	F-37-9
SUGAR SITE 39	108 OK 512	F-37-8	TOWN OF DAVENPORT	207 OK 2154	F-37-49
SUGAR SITE-1	108 OK 501	F-37-8	TOWN OF DOW	206 OK 10407	F-37-68
SUGAR SITE-10	108 OK 517	F-37-8	TOWN OF MULDRON	202 OK 2344	F-37-80
SUGAR SITE-12	108 OK 518	F-37-8	TOWN OF SPIRO	201 OK 2156	F-37-47
SUGAR SITE-13	108 OK 519	F-37-8	TOWN OF STIGLER	203 OK 699	F-37-41
SUGAR SITE-15	108 OK 520	F-37-8	TOWN OF WAPANUCKA	104 OK 2199	F-37-44
SUGAR SITE-16	108 OK 521	F-37-8	TREASURE LAKE	113 OK 10489	F-37-17
SUGAR SITE-1A	108 OK 522	F-37-8	TRI-COUNTY TURKEY SITE-15	116 OK 1377	F-37-38
SUGAR SITE-20	108 OK 524	F-37-8	TRI-COUNTY TURKEY SITE-14A	116 OK 1376	F-37-38
SUGAR SITE-21	108 OK 505	F-37-8	TRI-COUNTY TURKEY SITE-17	116 OK 1380	F-37-38
SUGAR SITE-27	108 OK 508	F-37-8	TRI-COUNTY TURKEY SITE-21	116 OK 1375	F-37-38
SUGAR SITE-2A	108 OK 526	F-37-8	TRI-COUNTY TURKEY SITE-20	116 OK 1374	F-37-38
SUGAR SITE-29	108 OK 527	F-37-8	TRI-COUNTY TURKEY SITE-12	116 OK 1373	F-37-38
SUGAR SITE-31	108 OK 528	F-37-9	TRI-COUNTY TURKEY SITE-11	116 OK 1372	F-37-38
SUGAR SITE-4	108 OK 502	F-37-9	TRI-COUNTY TURKEY SITE-10	116 OK 1371	F-37-38
SUGAR SITE-4A	108 OK 503	F-37-9	TRI-COUNTY TURKEY SITE-9	116 OK 1370	F-37-38
SUGAR SITE-5	108 OK 504	F-37-9	TRI-COUNTY TURKEY SITE-7	116 OK 1369	F-37-38
SUGAR SITE-6	108 OK 513	F-37-9	TRI-COUNTY TURKEY SITE-6	116 OK 1368	F-37-38
SUGAR SITE-7	108 OK 514	F-37-9	TRI-COUNTY TURKEY SITE-4	116 OK 1367	F-37-38
SUGAR SITE-8	108 OK 515	F-37-9	TRI-COUNTY TURKEY SITE-3	116 OK 1366	F-37-38
SUGAR SITE-9	108 OK 516	F-37-9	TRI-COUNTY TURKEY SITE-2A	116 OK 1365	F-37-38
SUGAR SITE19	108 OK 523	F-37-9	TRI-COUNTY TURKEY SITE-1A	116 OK 1364	F-37-38
SUGAR SITE22	108 OK 525	F-37-9	TRI-COUNTY TURKEY SITE-28A	116 OK 1382	F-37-38
SUGAR SITE41	108 OK 548	F-37-9	TRI-COUNTY TURKEY SITE-28B	116 OK 1383	F-37-38
SWATEK	205 OK 2405	F-37-64	TRI-COUNTY TURKEY SITE-18	116 OK 1381	F-37-38
SWINNFY	208 OK 486	F-37-14	TRI-COUNTY TURKEY SITE-28C	116 OK 1384	F-37-38
T J ALLISON	OK 10	F-37-4	TRI-COUNTY TURKEY SITE-29A	116 OK 1386	F-37-37
TAYLOR-10	206 OK 1505	F-37-25	TRI-COUNTY TURKEY SITE-16A	116 OK 1378	F-37-38
TAYLOR-4	206 OK 1506	F-37-25	TRI-COUNTY TURKEY SITE-16	116 OK 1379	F-37-38
TECUMSEH CITY LAKE	205 OK 2593	F-37-71	TRI-COUNTY TURKEY SITE-280	116 OK 1385	F-37-37
TEMPLE	209 OK 2385	F-37-40	TRI-COUNTY TURKEY SITE-23	116 OK 2205	F-37-43
TEMPLE	113 OK 561	F-37-17	TRI-COUNTY TURKEY SITE-24	116 OK 2206	F-37-43
TEMPLE	OK 10311	F-37-13	TRI-COUNTY TURKEY SITE-27	116 OK 2207	F-37-43
THO DAVIS AND O.R. RENFROW	OK 2613	F-37-81	TRI-COUNTY TURKEY SITE-29B	116 OK 2208	F-37-43
THOMAS	113 OK 466	F-37-17	TROUPE MOORE	206 OK 10409	F-37-42
THOMPSON	108 OK 299	F-37-31	TUCKER	209 OK 552	F-37-13
THOMPSON	206 OK 691	F-37-36	TULLIS	1014 OK 10013	F-37-13
TIF IN CLUR LAKE	214 OK 10452	F-37-84	TURKEY CREEK SITE 1	108 OK 389	F-37-24
TIMBER CREEK SITE 1	OK 1	F-37-4	TURKEY CREEK SITE 10	108 OK 1109	F-37-87
TIMBER CREEK SITE 2	OK 2	F-37-4	TURKEY CREEK SITE 11	108 OK 1108	F-37-87
TIMBER CREEK SITE 3	OK 16	F-37-4	TURKEY CREEK SITE 12	108 OK 1107	F-37-87
TIMBER CREEK SITE 4	OK 17	F-37-4	TURKEY CREEK SITE 2	108 OK 388	F-37-24
TIMBER CREEK SITE 5	OK 18	F-37-4	TURKEY CREEK SITE 3	108 OK 1116	F-37-88
TIMBER CREEK SITE 6	OK 19	F-37-4	TURKEY CREEK SITE 4	108 OK 1115	F-37-88
TIMBER CREEK SITE 7	OK 20	F-37-4	TURKEY CREEK SITE 5	108 OK 1114	F-37-88
TINSLEY	206 OK 1511	F-37-10			

I N V E N T O R Y O F D A M S O F T H E U N I T E D S T A T E S
I N D E X F O R O K L A H O M A

N A M E	ID. NO.	P A G E	N A M E	ID. NO.	P A G E
TURKEY CREEK SITE 6	108 OK 1113	F-37-88	UPPER BLACK BEAR SITE-36	212 OK 1209	F-37-27
TURKEY CREEK SITE 7	108 OK 1112	F-37-88	UPPER BLACK BEAR SITE-34	212 OK 1211	F-37-27
TURKEY CREEK SITE 8	108 OK 1111	F-37-88	UPPER BLACK BEAR SITE-32	212 OK 1212	F-37-27
TURKEY CREEK SITE 9	108 OK 1110	F-37-88	UPPER BLACK BEAR SITE-30	212 OK 1214	F-37-27
U.S. ARMY	113 OK 451	F-37-17	UPPER BLACK BEAR SITE-40	212 OK 1205	F-37-27
U.S. ARMY	113 OK 455	F-37-17	UPPER BLACK BEAR SITE-42	212 OK 1206	F-37-27
UNCLE JOHN SITE-11	209 OK 472	F-37-10	UPPER BLACK BEAR SITE-48	212 OK 1201	F-37-27
UNCLE JOHN SITE-12	209 OK 2178	F-37-45	UPPER BLACK BEAR SITE-49	212 OK 1202	F-37-27
UNCLE JOHN SITE-13	209 OK 2177	F-37-45	UPPER BLACK BEAR SITE-43	212 OK 1203	F-37-27
UNCLE JOHN SITE-14	209 OK 2176	F-37-45	UPPER BLACK BEAR SITE-45	212 OK 1456	F-37-60
UNCLE JOHN SITE-6	209 OK 476	F-37-10	UPPER BLACK BEAR SITE-46	212 OK 1457	F-37-60
UNCLE JOHN SITE-7	209 OK 475	F-37-10	UPPER BLACK BEAR SITE-44	212 OK 1455	F-37-60
UNCLE JOHN SITE-A	209 OK 473	F-37-11	UPPER BLACK BEAR SITE-47	212 OK 1458	F-37-61
UNITY	113 OK 462	F-37-17	UPPER BLACK BEAR SITE-55	212 OK 1446	F-37-61
UNKNOWN	204 OK 10643	F-37-20	UPPER BLACK BEAR SITE-51	212 OK 1452	F-37-60
UNKNOWN	209 OK 10701	F-37-11	UPPER BLACK BEAR SITE-50	212 OK 1451	F-37-60
UNKNOWN	212 OK 10423	F-37-26	UPPER BLACK BEAR SITE-54	212 OK 1445	F-37-61
UNKNOWN	213 OK 10449	F-37-83	UPPER BLACK BEAR SITE-59	212 OK 1449	F-37-60
UNKNOWN	215 OK 10443	F-37-77	UPPER BLACK BEAR SITE-53	212 OK 1444	F-37-61
UNKNOWN	215 OK 10446	F-37-77	UPPER BLACK BEAR SITE-5	212 OK 1412	F-37-61
UNKNOWN	215 OK 10441	F-37-77	UPPER BLACK BEAR SITE-58	212 OK 1448	F-37-61
UNKNOWN	215 OK 10444	F-37-77	UPPER BLACK BEAR SITE-56	212 OK 1447	F-37-60
UNKNOWN	215 OK 10400	F-37-77	UPPER BLACK BEAR SITE-64	212 OK 1439	F-37-61
UNKNOWN	214 OK 10401	F-37-77	UPPER BLACK BEAR SITE-6	212 OK 1413	F-37-61
UPPER BLACK BEAR SITE-10	212 OK 1467	F-37-61	UPPER BLACK BEAR SITE-62	212 OK 1437	F-37-61
UPPER BLACK BEAR SITE-11	212 OK 1466	F-37-60	UPPER BLACK BEAR SITE-60	212 OK 1450	F-37-60
UPPER BLACK BEAR SITE-17	212 OK 1460	F-37-60	UPPER BLACK BEAR SITE-69	212 OK 1440	F-37-61
UPPER BLACK BEAR SITE-14	212 OK 1463	F-37-61	UPPER BLACK BEAR SITE-63	212 OK 1438	F-37-61
UPPER BLACK BEAR SITE-12	212 OK 1465	F-37-61	UPPER BLACK BEAR SITE-75	212 OK 1436	F-37-61
UPPER BLACK BEAR SITE-15	212 OK 1462	F-37-60	UPPER BLACK BEAR SITE-71	212 OK 1441	F-37-61
UPPER BLACK BEAR SITE-13	212 OK 1464	F-37-61	UPPER BLACK BEAR SITE-73	212 OK 1443	F-37-60
UPPER BLACK BEAR SITE-16	212 OK 1461	F-37-60	UPPER BLACK BEAR SITE-74	212 OK 1435	F-37-60
UPPER BLACK BEAR SITE-21	212 OK 1453	F-37-60	UPPER BLACK BEAR SITE-72	212 OK 1442	F-37-60
UPPER BLACK BEAR SITE-20	212 OK 1459	F-37-60	UPPER BLACK BEAR SITE-A	212 OK 1468	F-37-61
UPPER BLACK BEAR SITE-22	212 OK 1454	F-37-60	UPPER CLEAR ROGGY SITE-11	104 OK 1272	F-37-71
UPPER BLACK BEAR SITE-2	212 OK 1411	F-37-61	UPPER CLEAR ROGGY SITE-37	104 OK 1288	F-37-70
UPPER BLACK BEAR SITE-24	212 OK 1218	F-37-27	UPPER CLEAR ROGGY SITE-14	104 OK 1273	F-37-70
UPPER BLACK BEAR SITE-26	212 OK 1220	F-37-26	UPPER CLEAR ROGGY SITE-46	104 OK 1294	F-37-70
UPPER BLACK BEAR SITE-25	212 OK 1219	F-37-27	UPPER CLEAR ROGGY SITE-36	104 OK 1286	F-37-70
UPPER BLACK BEAR SITE-29	212 OK 1215	F-37-27	UPPER CLEAR ROGGY SITE-35	104 OK 1285	F-37-70
UPPER BLACK BEAR SITE-28	212 OK 1216	F-37-27	UPPER CLEAR ROGGY SITE-40	104 OK 1289	F-37-70
UPPER BLACK BEAR SITE-37	212 OK 1208	F-37-27	UPPER CLEAR ROGGY SITE-33	104 OK 1283	F-37-70
UPPER BLACK BEAR SITE-31	212 OK 1213	F-37-27	UPPER CLEAR ROGGY SITE-38	104 OK 1287	F-37-70
UPPER BLACK BEAR SITE-35	212 OK 1210	F-37-27	UPPER CLEAR ROGGY SITE-43	104 OK 1292	F-37-70
UPPER BLACK BEAR SITE-38	212 OK 1207	F-37-27	UPPER CLEAR ROGGY SITE-15	104 OK 1274	F-37-70
UPPER BLACK BEAR SITE-39	212 OK 1204	F-37-26	UPPER CLEAR ROGGY SITE-13	104 OK 1296	F-37-44
			UPPER CLEAR ROGGY SITE-34	104 OK 1284	F-37-70
			UPPER CLEAR ROGGY SITE-30	104 OK 1280	F-37-70

I N V E N T O R Y O F D A M S O F T H E U N I T E D S T A T E S

I N D E X F O R O K L A H O M A

N A M E	ID. NO.	P A G E	N A M E	ID. NO.	P A G E
UPPER CLEAR ROGGY SITE-22	104 OK 1275	F-37-70	UPPER RED ROCK SITE-31	212 OK 656	F-37-28
UPPER CLEAR ROGGY SITE-25	104 OK 1278	F-37-71	UPPER RED ROCK SITE-32	212 OK 655	F-37-28
UPPER CLEAR ROGGY SITE-45	104 OK 1293	F-37-71	UPPER RED ROCK SITE-33	212 OK 654	F-37-28
UPPER CLEAR ROGGY SITE-41	104 OK 1290	F-37-70	UPPER RED ROCK SITE-34	212 OK 653	F-37-28
UPPER CLEAR ROGGY SITE-12	104 OK 1295	F-37-44	UPPER RED ROCK SITE-37	212 OK 652	F-37-28
UPPER CLEAR ROGGY SITE-42	104 OK 1291	F-37-70	UPPER RED ROCK SITE-39	212 OK 651	F-37-28
UPPER CLEAR ROGGY SITE-48	104 OK 1296	F-37-71	UPPER RED ROCK SITE-40	212 OK 650	F-37-28
UPPER CLEAR ROGGY SITE-28	104 OK 1279	F-37-71	UPPER RED ROCK SITE-41	212 OK 649	F-37-28
UPPER CLEAR ROGGY SITE-32	104 OK 1282	F-37-70	UPPER RED ROCK SITE-42	212 OK 648	F-37-28
UPPER CLEAR ROGGY SITE-24	104 OK 1277	F-37-70	UPPER RED ROCK SITE-43	212 OK 647	F-37-28
UPPER CLEAR ROGGY SITE-47	104 OK 1295	F-37-70	UPPER RED ROCK SITE-44	212 OK 646	F-37-28
UPPER CLEAR ROGGY SITE-23	104 OK 1276	F-37-70	UPPER RED ROCK SITE-45	212 OK 645	F-37-28
UPPER CLEAR ROGGY SITE-31	104 OK 1281	F-37-70	UPPER RED ROCK SITE-46	212 OK 644	F-37-28
UPPER CLEAR ROGGY SITE-9	104 OK 10657	F-37-16	UPPER RED ROCK SITE-48	212 OK 1420	F-37-61
UPPER FLK CHEFFK SITE 10	115 OK 1065	F-37-88	UPPER RED ROCK SITE-5	212 OK 1414	F-37-61
UPPER FLK CHEFFK SITE 11	115 OK 1064	F-37-88	UPPER RED ROCK SITE-50	212 OK 1419	F-37-61
UPPER FLK CHEFFK SITE 12	115 OK 1063	F-37-88	UPPER RED ROCK SITE-51	212 OK 1418	F-37-61
UPPER FLK CHEFFK SITE 13	115 OK 1062	F-37-88	UPPER RED ROCK SITE-53	212 OK 1423	F-37-61
UPPER FLK CHEFFK SITE 14	115 OK 1061	F-37-88	UPPER RED ROCK SITE-54	212 OK 1424	F-37-62
UPPER FLK CHEFFK SITE 15	115 OK 1060	F-37-88	UPPER RED ROCK SITE-55	212 OK 1425	F-37-62
UPPER ELK CHEFFK SITE 16	115 OK 1059	F-37-88	UPPER RED ROCK SITE-6	212 OK 1415	F-37-62
UPPER ELK CHEFFK SITE 17	115 OK 1058	F-37-88	UPPER RED ROCK SITE-9	212 OK 1416	F-37-62
UPPER ELK CHEFFK SITE 19	115 OK 1057	F-37-4	UPPER WASHITA-101	108 OK 979	F-37-75
UPPER ELK CHEFFK SITE 20	115 OK 1056	F-37-4	UPPER WASHITA-103	108 OK 2399	F-37-75
UPPER ELK CHEFFK SITE 22	115 OK 1055	F-37-4	UPPER WASHITA-104	108 OK 2398	F-37-75
UPPER ELK CHEFFK SITE 27	115 OK 1054	F-37-5	UPPER WASHITA-33	108 OK 980	F-37-75
UPPER ELK CHEFFK SITE 28	115 OK 1053	F-37-5	UPPER WASHITA-34	108 OK 978	F-37-75
UPPER ELK CHEFFK SITE 32	115 OK 1052	F-37-5	UPPER WASHITA-35	108 OK 977	F-37-75
UPPER ELK CHEFFK SITE 33	115 OK 1051	F-37-88	UPPER WASHITA-36	108 OK 976	F-37-75
UPPER ELK CHEFFK SITE 34	115 OK 1050	F-37-88	UPPER WASHITA-37	108 OK 975	F-37-75
UPPER ELK CHEFFK SITE 38	115 OK 1049	F-37-88	UPPER WASHITA-38	108 OK 974	F-37-75
UPPER ELK CHEFFK SITE 4	115 OK 1067	F-37-88	UPPER WASHITA-39	108 OK 973	F-37-75
UPPER ELK CHEFFK SITE 8	115 OK 1066	F-37-88	UPPER WASHITA-40	108 OK 972	F-37-75
UPPER FLK SITE 22	OK 12	F-37-5	UPPER WASHITA-41	108 OK 971	F-37-75
UPPER FLK SITE 24	OK 11	F-37-5	UPPER WASHITA-42	108 OK 970	F-37-75
UPPER FLK SITE 32	OK 21	F-37-5	UPPER WASHITA-43	108 OK 969	F-37-75
UPPER RED ROCK SITE-1	212 OK 1421	F-37-61	UPPER WASHITA-44	108 OK 968	F-37-76
UPPER RED ROCK SITE-13	212 OK 1417	F-37-61	UPPER WASHITA-46	108 OK 967	F-37-76
UPPER RED ROCK SITE-14	212 OK 665	F-37-27	UPPER WASHITA-47	108 OK 966	F-37-76
UPPER RED ROCK SITE-18	212 OK 664	F-37-27	UPPER WASHITA-48	108 OK 965	F-37-76
UPPER RED ROCK SITE-2	212 OK 1422	F-37-61	UPPER WASHITA-49	108 OK 964	F-37-76
UPPER RED ROCK SITE-20	212 OK 663	F-37-27	UPPER WASHITA-50	108 OK 963	F-37-76
UPPER RED ROCK SITE-21	212 OK 662	F-37-27	UPPER WASHITA-52	108 OK 961	F-37-76
UPPER RED ROCK SITE-22	212 OK 661	F-37-27	UPPER WASHITA-53	108 OK 960	F-37-76
UPPER RED ROCK SITE-24	212 OK 660	F-37-27	UPPER WASHITA-54	108 OK 962	F-37-76
UPPER RED ROCK SITE-25	212 OK 659	F-37-27	UPPER WASHITA-54	108 OK 959	F-37-76
UPPER RED ROCK SITE-27	212 OK 658	F-37-27	UPPER WASHITA-55	108 OK 958	F-37-76
UPPER RED ROCK SITE-30	212 OK 657	F-37-27	UPPER WASHITA-56	108 OK 957	F-37-76

INDEX FOR OKLAHOMA
INVENTORY OF DAMS OF THE UNITED STATES

N A M E	ID. NO.	P A G E	N A M E	ID. NO.	P A G E
UPPER WASHITA-57	108 OK 956	F-37-76	WHITE	112 OK 463	F-37-17
UPPER WASHITA-58	108 OK 955	F-37-76	WHITEGRASS-WATERHOLE SITE 1	101 OK 2064	F-37-55
UPPER WASHITA-59	108 OK 954	F-37-76	WHITEGRASS-WATERHOLE SITE 2	101 OK 2065	F-37-55
UPPER WASHITA-60	108 OK 953	F-37-76	WHITEGRASS-WATERHOLE SITE 8	101 OK 2071	F-37-55
UPPER WASHITA-61	108 OK 952	F-37-76	WHITEGRASS-WATERHOLE SITE 3	101 OK 2066	F-37-55
UPPER WASHITA-62	108 OK 951	F-37-76	WHITEGRASS-WATERHOLE SITE 4	101 OK 2067	F-37-55
UPPER WASHITA-63	108 OK 950	F-37-76	WHITEGRASS-WATERHOLE SITE 6	101 OK 2069	F-37-55
UPPER WASHITA-64	108 OK 949	F-37-76	WHITEGRASS-WATERHOLE SITE 7	101 OK 2070	F-37-55
UPPER WASHITA-65	108 OK 948	F-37-76	WHITEGRASS-WATERHOLE SITE 9	101 OK 2072	F-37-55
US FOREST SERVICE	101 OK 2081	F-37-54	WHITEGRASS-WATERHOLE SITE 5	101 OK 2068	F-37-55
VAN DORN	209 OK 2393	F-37-40	WHITESHIELD CREEK SITE 5	108 OK 901	F-37-77
VANSICKLE	105 OK 49	F-37-7	WHITESHIELD CREEK SITE 8	108 OK 904	F-37-77
VANSICKLE BROTHERS	• • • • •	F-37-7	WHITESHIELD CREEK SITE 14	108 OK 908	F-37-77
VAUGHN	• • • • •	F-37-31	WHITESHIELD CREEK SITE 18	108 OK 911	F-37-76
VETTIF COOLEY	108 OK 304	F-37-31	WHITESHIELD CREEK SITE 20	108 OK 913	F-37-77
VINCENT	213 OK 10448	F-37-83	WHITESHIELD CREEK SITE 13	108 OK 907	F-37-76
VIRGIL MC-ARIDE	206 OK 358	F-37-26	WHITESHIELD CREEK SITE 7	108 OK 9157	F-37-77
W N MILLER	209 OK 10475	F-37-56	WHITESHIELD CREEK SITE 3	108 OK 903	F-37-77
W R ARNOTT	209 OK 2531	F-37-40	WHITESHIELD CREEK SITE 6	108 OK 902	F-37-77
W R KINNEY	208 OK 2542	F-37-64	WHITESHIELD CREEK SITE 17	108 OK 910	F-37-77
W R KINNEY	209 OK 2368	F-37-40	WHITESHIELD CREEK SITE 11	108 OK 905	F-37-76
W.C. JENKINS	208 OK 2594	F-37-71	WHITESHIELD CREEK SITE 19	108 OK 909	F-37-76
W.D.MAYO LOCK AND DAM	• • • • •	F-37-25	WHITESHIELD CREEK SITE 4	108 OK 912	F-37-76
W.U. BARNES	206 OK 10305	F-37-47	WHITESHIELD SITE 1	108 OK 556	F-37-5
W.U. BARNES	• • • • •	F-37-25	WHITESHIELD SITE 10	• • • • •	F-37-5
W.W. HOUSE	• • • • •	F-37-81	WHITESHIELD SITE 10	• • • • •	F-37-5
WALTEPS	209 OK 2390	F-37-40	WHITESHIELD SITE 10	• • • • •	F-37-5
WARD	113 OK 560	F-37-17	WHITESHIELD SITE 10	• • • • •	F-37-5
WARD	101 OK 2082	F-37-54	WHITENWATER CREEK SITE-2	216 OK 10728	F-37-24
WARREN FAWCETT	205 OK 2592	F-37-71	WHITENWATER CREEK SITE-3	216 OK 10734	F-37-24
WARREN PETKOLFUM	108 OK 298	F-37-31	WIDNFI	205 OK 2518	F-37-5
WARREN V. FAWCETT	205 OK 2346	F-37-71	WILDHOARSE-125	108 OK 2059	F-37-59
WATERFALL-GILFORD SITE-2	101 OK 2074	F-37-55	WILDHOARSE-227	108 OK 669	F-37-31
WATERFALL-GILFORD SITE-6	101 OK 2076	F-37-55	WILDHOARSE-79	108 OK 2058	F-37-59
WATERFALL-GILFORD SITE-7	101 OK 2077	F-37-55	WILDHORSE SITE -A3	108 OK 260	F-37-31
WATERFALL-GILFORD SITE-3	101 OK 2075	F-37-55	WILDHORSE SITE-1	108 OK 242	F-37-32
WATERFALL-GILFORD SITE-1	101 OK 2073	F-37-55	WILDHORSE SITE-10	108 OK 10685	F-37-12
WATERFALL-GILFORD SITE-8	101 OK 2078	F-37-55	WILDHORSE SITE-102	108 OK 284	F-37-32
WATONGA	101 OK 2078	F-37-55	WILDHORSE SITE-106	108 OK 283	F-37-32
WATSON	209 OK 115	F-37-5	WILDHORSE SITE-107	108 OK 282	F-37-32
WATTS	206 OK 2325	F-37-71	WILDHORSE SITE-11	108 OK 10687	F-37-12
WAYMOON	205 OK 2577	F-37-62	WILDHORSE SITE-111	108 OK 281	F-37-32
WAYNE CREEK-1	108 OK 805	F-37-54	WILDHORSE SITE-113	108 OK 280	F-37-32
WAYNE CREEK-2	108 OK 806	F-37-54	WILDHORSE SITE-115	108 OK 271	F-37-32
W.F. NIMBLEY DAM NO. 1	• • • • •	F-37-81	WILDHORSE SITE-116	108 OK 272	F-37-32
WEAVER	• • • • •	F-37-15	WILDHORSE SITE-117	108 OK 273	F-37-32
WEAVERS FALLS LOCK AND DAM	• • • • •	F-37-59	WILDHORSE SITE-118	108 OK 274	F-37-32
WELEETKA	206 OK 492	F-37-15	WILDHORSE SITE-119	108 OK 275	F-37-32
WELEETKA	• • • • •	F-37-62	WILDHORSE SITE-122	108 OK 276	F-37-32
WFNT7	205 OK 10076	F-37-62			
WFEYERHAFUSFR, CO	211 OK 10439	F-37-44			
WHITE	102 OK 2040	F-37-55			
	209 OK 2566	F-37-45			

I N V E N T O R Y O F D A M S O F T H E U N I T E D S T A T E S
I N D E X F O R O K L A H O M A

N A M E	I D. N O.	P A G E	N A M E	I D. N O.	P A G E
WILDHORSE SITE-124	108 OK 277	F-37-32	WILDHORSE SITE-62	108 OK 261	F-37-32
WILDHORSE SITE-126	108 OK 279	F-37-32	WILDHORSE SITE-64	108 OK 259	F-37-32
WILDHORSE SITE-127	108 OK 278	F-37-32	WILDHORSE SITE-65	108 OK 258	F-37-32
WILDHORSE SITE-14	108 OK 1200	F-37-81	WILDHORSE SITE-66	108 OK 257	F-37-32
WILDHORSE SITE-15	108 OK 1199	F-37-81	WILDHORSE SITE-70	108 OK 1163	F-37-82
WILDHORSE SITE-16	108 OK 1198	F-37-81	WILDHORSE SITE-72	108 OK 263	F-37-32
WILDHORSE SITE-17	108 OK 1197	F-37-81	WILDHORSE SITE-73	108 OK 262	F-37-32
WILDHORSE SITE-18	108 OK 1196	F-37-81	WILDHORSE SITE-75	108 OK 10688	F-37-59
WILDHORSE SITE-19	108 OK 1195	F-37-81	WILDHORSE SITE-76	108 OK 268	F-37-33
WILDHORSE SITE-2	108 OK 251	F-37-32	WILDHORSE SITE-77	108 OK 267	F-37-33
WILDHORSE SITE-20	108 OK 1194	F-37-81	WILDHORSE SITE-78	108 OK 266	F-37-33
WILDHORSE SITE-21	108 OK 1193	F-37-81	WILDHORSE SITE-80	108 OK 265	F-37-33
WILDHORSE SITE-22	108 OK 1192	F-37-81	WILDHORSE SITE-81	108 OK 264	F-37-33
WILDHORSE SITE-23	108 OK 1191	F-37-81	WILDHORSE SITE-82	108 OK 269	F-37-33
WILDHORSE SITE-24	108 OK 1190	F-37-81	WILDHORSE SITE-86	108 OK 270	F-37-33
WILDHORSE SITE-25	108 OK 1189	F-37-81	WILDHORSE SITE-87	108 OK 1162	F-37-82
WILDHORSE SITE-26	108 OK 1188	F-37-81	WILDHORSE SITE-89	108 OK 1161	F-37-82
WILDHORSE SITE-28	108 OK 1186	F-37-81	WILDHORSE SITE-90	108 OK 1160	F-37-82
WILDHORSE SITE-29	108 OK 1185	F-37-81	WILDHORSE SITE-92	108 OK 291	F-37-33
WILDHORSE SITE-3	108 OK 306	F-37-32	WILDHORSE SITE-93	108 OK 290	F-37-33
WILDHORSE SITE-30	108 OK 1184	F-37-81	WILDHORSE SITE-94	108 OK 289	F-37-33
WILDHORSE SITE-31	108 OK 1183	F-37-81	WILDHORSE SITE-95	108 OK 288	F-37-33
WILDHORSE SITE-32	108 OK 1182	F-37-81	WILDHORSE SITE-96	108 OK 287	F-37-33
WILDHORSE SITE-33	108 OK 1181	F-37-82	WILDHORSE SITE-98	108 OK 286	F-37-33
WILDHORSE SITE-34	108 OK 1180	F-37-82	WILDHORSE SITE-99	108 OK 285	F-37-33
WILDHORSE SITE-35	108 OK 1179	F-37-82	WILDHORSE STEI-7	108 OK 10703	F-37-59
WILDHORSE SITE-36	108 OK 1178	F-37-82	WILLIAM F NUNLEY	112 OK 2322	F-37-82
WILDHORSE SITE-37	108 OK 1177	F-37-82	WILLIAM J HILSEWICK	206 OK 1338	F-37-68
WILDHORSE SITE-38	108 OK 1176	F-37-82	WILLIAM J HILSEWICK	206 OK 1339	F-37-68
WILDHORSE SITE-39	108 OK 1175	F-37-82	WILLIAMS	102 OK 10050	F-37-55
WILDHORSE SITE-4	108 OK 10690	F-37-59	WILLIAMS	106 OK 63	F-37-7
WILDHORSE SITE-40	108 OK 1174	F-37-82	WILLIS JARDOT	214 OK 10641	F-37-84
WILDHORSE SITE-41	108 OK 1173	F-37-82	WILSON	206 OK 2547	F-37-11
WILDHORSE SITE-42	108 OK 1172	F-37-82	WILSON	115 OK 2204	F-37-43
WILDHORSE SITE-43A	108 OK 1171	F-37-82	WILSON & SWAIN	209 OK 2121	F-37-50
WILDHORSE SITE-43B	108 OK 1170	F-37-82	WILSON AND SWAIN	209 OK 2351	F-37-50
WILDHORSE SITE-44	108 OK 1169	F-37-82	WILSON-3	113 OK 459	F-37-17
WILDHORSE SITE-45	108 OK 1168	F-37-82	WILSON-SWAIN	209 OK 2354	F-37-50
WILDHORSE SITE-46A	108 OK 1167	F-37-82	WINTER CREEK-1	108 OK 216	F-37-36
WILDHORSE SITE-46B	108 OK 1166	F-37-82	WINTER CREEK-10	108 OK 224	F-37-36
WILDHORSE SITE-47	108 OK 1165	F-37-82	WINTER CREEK-11	108 OK 225	F-37-36
WILDHORSE SITE-5	108 OK 10689	F-37-59	WINTER CREEK-12	108 OK 226	F-37-36
WILDHORSE SITE-51	108 OK 256	F-37-32	WINTER CREEK-13	108 OK 227	F-37-36
WILDHORSE SITE-57	108 OK 255	F-37-32	WINTER CREEK-14	108 OK 228	F-37-37
WILDHORSE SITE-59	108 OK 254	F-37-32	WINTER CREEK-15	108 OK 229	F-37-37
WILDHORSE SITE-6	108 OK 253	F-37-32	WINTER CREEK-16	108 OK 230	F-37-37
WILDHORSE SITE-61	108 OK 1164	F-37-82	WINTER CREEK-17	108 OK 231	F-37-37

I N V E N T O R Y O F D A M S O F T H E U N I T E D S T A T E S
I N D E X F O R O K L A H O M A

N A M E	I D . N O .	P A G E	N A M E	I D . N O .	P A G E
WINTER CREEK-18	108 OK 232	F-37-37			
WINTER CREEK-19	108 OK 233	F-37-54			
WINTER CREEK-1A	108 OK 214	F-37-37			
WINTER CREEK-1H	108 OK 215	F-37-37			
WINTER CREEK-2	108 OK 217	F-37-37			
WINTER CREEK-20	108 OK 234	F-37-37			
WINTER CREEK-23	108 OK 235	F-37-37			
WINTER CREEK-3	108 OK 218	F-37-37			
WINTER CREEK-4	108 OK 219	F-37-37			
WINTER CREEK-6	108 OK 220	F-37-37			
WINTER CREEK-7	108 OK 221	F-37-37			
WINTER CREEK-8	108 OK 222	F-37-37			
WINTER CREEK-9	108 OK 223	F-37-37			
WINTER CREEK-9	206 OK 2334	F-37-71			
WINTER LAKE	OK 10315	F-37-47			
WY MAJID-TFLVISION	207 OK 2422	F-37-64			
WOODS	208 OK 487	F-37-15			
WRIGHTS	205 OK 2413	F-37-64			
WW KEFLER	214 OK 1346	F-37-66			
WW KEFLER	214 OK 1345	F-37-66			
WYATT	108 OK 2561	F-37-9			
XII-10	209 OK 127	F-37-3			
XII-11	OK 131	F-37-3			
XII-H	OK 129	F-37-3			
XII-9	OK 128	F-37-3			
YATES	206 OK 10724	F-37-11			
YONKYSIN	215 OK 10440	F-37-77			
YOST LAKE AND COUNTRY CLUB	209 OK 10064	F-37-67			
YOUNG	108 OK 692	F-37-37			
YOUNG	OK 2607	F-37-37			
ZELDER-HUMBLE LAKE NO. 2	108 OK 10084	F-37-59			
ZOHISCH	108 OK 10022	F-37-9			

INVENTORY OF DAMS IN THE UNITED STATES

OREGON
MAKER COUNTY

NAME OF DAM OR IMPROVEMENT	RIVER OR STREAM	TYPE OF DAM	YEAR COMPLETED	RUB. HEIGHT (FT)	MAX. CAPACITY (ACRE FT.)	NEAREST DOWNSTREAM CITY/TOWN/VILLAGE	POPULATION	DIST. FROM DAM (MI.)	OWNER	CLASS.
BACHER CREEK DAM	BACHER CREEK	EARTH	1925	I	25	120	KEATING		PEARL WRIGHT	02
BALM CREEK DAM	BALM CREEK	EARTH	1963	I	60	2,926	RICHLAND	30	M. H. JACORS & SONS	02
BENNETT DAM	TR-HELL CREEK	EARTH	1908	I	20	250	BAKER	15		02
BENSON DAM	BENSON CREEK & OFFSTREAM	EARTH	1922	I	6	100	HOMESTEAD		M. R. BENSON	01
BIRNBAFF DAM	SNAKE RIVER	MOCAFILL	1959	H	310	1,426,700	COPPERFIELD		IDAHO POWDER COMPANY	02
CAMP CREEK DAM	CAMP CREEK	EARTH	1930	I	70	1,700	HEREFORD		CAMP CREEK WATER COMPANY	02
CLEAR CREEK DAM	WEST FORK CLEAR CREEK	EARTH	1924	I	15	257	HALFWAY	300	CLEAR CREEK RES. CO.	02
CRATER LAKE DAM	KETTLE CREEK	EARTH	1964	I	26	190	RICHLAND	28	EAGLE VALLEY IRRIG. CO.	02
EAST LAKES DAM	TR-EAST FORK PINE CREEK	EARTH	1963	I	12	132	CORNUCOPIA		PINE LAKES DITCHES. CO.	02
FISMS DAM	TR-JOB CREEK	EARTH	1908	I	10	190	HEREFORD			02
F. W. CROW DAM	DEER GULCH	EARTH	1949	I	16	191	HOMESTEAD		FLTA H. CULHERISON	02
FISH LAKE DAM	TR-LAKE FORK CREEK	EARTH	1953	I	17	747	HOMESTEAD		FISH LAKE IMP. DISTRICT	02
FOUNTAIN DAM	GOODRICH CREEK	EARTH	1963	S	57	603	WINGVILLE		CITY OF BAKER	02
KILLAMACUE DAM	KILLAMACUE CREEK	GRAVITY	1908	I	15	150	ROCK CREEK			02
KIVETT DAM NUMBER 3	BIRCH CREEK & OFF STREAM	EARTH	1950	I	30	39	HOMESTEAD		K. W. KIVETT	02
LAIRD DAM	SAG CREEK	EARTH	1950	I	20	69	PINE		LEWIS LAIRD	02
LICKLINER DAM	TR-POWDER RIVER	EARTH	1917	I	30	45	BAKER	9,440		02
LITTLE SUMMIT LAKE DAM	TR-NORTH FORK POWDER RIVER	EARTH	1929	I	20	290	NORTH POWDER	400	J. DALTON & C. JOHNSON	02
LONG CREEK DAM	LONG CREEK	EARTH	1918	I	15	70	HEREFORD		JOHN HARDMAN	02
LOVE DAM	LOVE, LAWRENCE & RITTER CR.	EARTH	1928	I	27	570	KEATING		C. & R. LOVE & M. COLLIN	02
LONG PINE LAKE DAM	WEST FORK PINE CREEK	GRAVITY	1908	I	19	75	CORNUCOPIA			02
MASON DAM	POWDER RIVER	EARTH	1968	I	159	108,410	BAKER	9,440	UNION	02
MCDONALD-BASSETT DAM	TR-CLEAR CREEK	EARTH	1939	I	18	216	HALFWAY	300	C. DEHRAL & S. THOMAS	02
MORRIS DAM	JOH. CR. & BULL RUN CR.	EARTH	1914	I	15	280	NO. DOWNSTREAM SETTLEMENT		WILLIAM L. MORRIS	02
MULLIGAN DAM	MID. FORK RUPNT M. OFFSTREAM	EARTH	1947	I	18	120	HEREFORD		MORRIS	02
MURRAY DAM	EAST FORK CAMP CO. OFFSTREAM	EARTH	1928	I	16	467	HEREFORD		WALLACE MURRAY	02
N. W. DAM	SNAKE RIVER	MOCAFILL	1961	H	145	58,000	COPPERFIELD		JOHN HARDMAN	02

HAZARD POTENTIAL: 1-HIGH 2-SIGNIFICANT 3-LOW
 CONTROL: 1-IRRIGATION 2-FLOOD CONTROL 3-WATER SUPPLY 4-RECREATION 5-OTHER
 DEBRIS CONTROL: 1-HIGH 2-SIGNIFICANT 3-LOW

INVENTORY OF DAMS IN THE UNITED STATES

OREGON (CONT'D)
 WAKER COUNTY (CONT'D)

5
 14
 88

NAME OF DAM OR IMPOUNDMENT	RIVER OR STREAM	TYPE OF DAM	YEAR COMPLETED	PURPOSE	HEIGHT (FT)	MAX CAPACITY (ACRE FT)	NEAREST DOWNSTREAM CITY/TOWN/VILLAGE	POPULATION	DIST FROM DAM (MI)	OWNER	HAZARD POTENTIAL
PINE CREEK DAM	PINE CREEK	EARTH	1933	I	12	85	WINGVILLE			3 OTHA D. PERKINS	02
A. K. MONSLEY DAM	TR-EAST PINE CREEK	EARTH	1950	I	16	180	HALFWAY	300	5	J. ROSCOE & M. LEE	02
ROCK LAKE DAM	ROCK CREEK	EARTH	1924	I	24	500	HAINES	370	15	NANCY A. MAXWELL	02
SAW MILL GULCH DAM	SPRING CREEK	EARTH	1916	I	25	150	KEATING			DAVID S. GOVER	02
SMITH LAKE DAM	POWDER RIVER	EARTH	1944	I	21	1,155	HAINES	370	14	ALLEN & BOYES	02
SUSAN LAKE DAM	TR-NORTH FORK POWDER RIVER	EARTH	1950	I	24	260	HOMESTEAD			HOWEN-LARUE-TAYLOR	02
SUMMIT LAKE DAM	TR-NORTH FORK POWDER RIVER	EARTH	1929	I	20	430	NORTH POWDER	400	20	J. DALTON & C. JOHNSON	02
TRIFF VALLEY DAM	POWDER RIVER	MUDTRESS	1932	I	58	26,000	KEATING			DOTUSRR	02
UNITY DAM	MOUNT RIVER	EARTH	1938	I R	62	29,300	MEKEFORD			DOTUSRR	02
UPPER PINE LAKE DAM	WEST FORK PINE CREEK	GRAVITY	1908	I	15	150	CORVALLIS				02
VAN PATTON LAKE DAM	TR-DUTCH FLAT CREEK	EARTH	1929	I	20	290	NORTH POWDER	400	17	J. DALTON & C. JOHNSON	02
VADORN DAM	TIMBER GULCH	EARTH	1908	I	34	230	BAKER	9,440	20	GEORGE WIRTH	02
WHITED DAM	SOUTH FORK HURNT RIVER	EARTH	1921	I	41	700	MEKEFORD			GEORGE M. WILLET	02
WIDMAN DAM	WEST FORK LOVE CREEK	EARTH	1952	I	25	65	KEATING			JOHN WIDMAN	02
WIRTH DAM	TR-HIG CREEK	EARTH	1966	I	33	59	KEATING			GEORGE WIRTH	02
WENTON COUNTY											
CEMENT LOG POND DAM	EAST CREEK AND WEST CREEK	EARTH	1956	0	20	1,028	CORVALLIS	36,850	6	WILLAMETTE INDUSTRIES IN MEMORY S. MOORE	01
EMERY MOORE DAM	TR-MAXFIELD CREEK	EARTH	1962	I	29	166	KINGS VALLEY				01
MCCAIN DAM	MARYS RIVER	EARTH	1950	0	6	89	PHILOMATH	1,800	1	JOHN TURBER	01
NORTH FORK DAM	NORTH FORK ROCK CREEK	EARTH	1960	S	74	257	PHILOMATH	1,800	8	EMERY MOORE	01
OHANIANE 14	SOUW CREEK	EARTH	1957	0	15	139	CORVALLIS	36,850	3	PARSON MOORE	01
DR. W. F. KLUMPFEL'S DAM	TR-STARR CREEK	EARTH	1970	R	29	84	CORVALLIS	36,850	15	F. M. MOORE	01
PEARL WYMOND RECREATION LOG DAM	TR-SOUW CREEK	EARTH	1953	0	21	191	CORVALLIS	36,850	3	WELLS-BRETTENDS STARR AND MOORE	01
RECREATION DAM	HARK CREEK	EARTH	1956	R	36	362	BIRCH WOODS			JOHN W. MOORE	01
WILSON WINDUS DAM	HUNGFTT CREEK	EARTH	1973	R	14	60	KINGS VALLEY			WILSON WINDUS	01

PURPOSES: I - IRRIGATION C - FLOOD CONTROL S - WATER SUPPLY D - DEBRIS CONTROL
 W - HYDROELECTRIC N - NAVIGATION R - RECREATION O - OTHER
 HAZARD POTENTIAL: 1 - HIGH 2 - SIGNIFICANT 3 - LOW

INVENTORY OF DAMS IN THE UNITED STATES

OREGON (CONT'D)
CLACKAMAS COUNTY

NAME OF DAM OR IMPOUNDMENT	RIVER OR STREAM	TYPE OF DAM	YEAR COMPLETED	PURPOSE	HEIGHT (FT)	MAX CAPACITY (ACRE-FT)	NEAREST DOWNSTREAM CITY TOWN VILLAGE	POPULATION	DIST. FROM DAM (MI.)	OWNER	PURPOSE
ACME TIMBER CO. MILL DAM	BULL CREEK	EARTH	1953	O	16	180	SHERIDAN	1,940	1	ACME TIMBER COMPANY	02
PETTY JANE DEARDORFF DAM	LITTLE COAL CREEK	EARTH	1971	O	58	1,030	SCOTTS MILLS	230	6	WILLARD	02
MUD SANDY DAM	BIG SANDY RIVER	OTHER	1912	M S	40	100	DODGE PARK		3	DEARDORFF	01
MULL RUN DAM NUMBER 2	MULL RUN RIVER	ROCKFILL	1960	S	110	21,000	TROUDALE	1,410	17	CITY OF PORTLAND	02
PANADAY DAM	CLACKAMAS RIVER	GRAVITY	1965	H	66	560	ESTACADA	1,190	1	GENERAL ELECT.	01
PANADAY FOREBAY DAM	CLACKAMAS RIVER, OFFSTREAM	EARTH	1907	H	38	675	ESTACADA	1,190	2	GENERAL ELECT.	02
LAKE LAKE DAM	CLACKAMAS RIVER, OFFSTREAM	EARTH	1945	H	65	460	ESTACADA	1,190	29	GENERAL ELECT.	01
HEATHSHISER DAM	TR-WILLAMETTE RIVER	EARTH	1972	I	38	33	OREGON CITY	9,600	3	GENERAL ELECT.	02
JOSEPH ROBERS DAM	TR-WILLAMETTE RIVER	EARTH	1971	I	28	36	WILSONVILLE	1,000	5	DON MERSHISEP	02
LAKE HARRIET DAM	CLACKAMAS RIVER	ARCH	1923	M	50	400	ESTACADA	1,190	33	JOSEPH ROBERS	01
LAKE OSWEGO DAM	OSWEGO CREEK	GRAVITY	1921	H	26	7,000	LAKE OSWEGO	15,680	1	PORTLAND	01
LAKE OSGLYN DAM	SANDY RIVER, OFFSTREAM	EARTH	1959	H	40	2,011	TROUDALE	1,410	12	GENERAL ELECT.	01
MILWAUKEE PLYWOOD CORPORATION DAM	FAGLE CREEK, OFFSTREAM	EARTH	1965	O	6	72	BAXTON		3	GENERAL ELECT.	02
MOMPANO DAM	ARTHNETHY CREEK	EARTH	1971	R O	35	780	ECHO DELL		1	MILWAUKEE PLYWOOD CORP.	02
MATE MEYER DAM	HEAVER CREEK	EARTH	1968	I O	31	220	SCOTTS MILLS	230	8	TERRA CORPORATION	02
NORTH FORK DAM	CLACKAMAS RIVER	MULTI-ARCH	1958	H	145	21,000	ESTACADA	1,190	6	MATE MEYER	02
ROCKDALE I	BOULDER CREEK, OFFSTREAM	EARTH	1924	R	6	100	TROUDALE	1,410	25	PORTLAND	01
TIFFIN MILL DAM	CLACKAMAS RIVER	OTHER	1911	H	78	12,200	GLADSTONE	6,870	22	GENERAL ELECT.	01
SEVIER DAM	HEAVER CREEK & PARDOTT CREEK	EARTH	1971	R	21	64	NEW FRA		9	LAKE FRA CORPORATION	02
TEASEL CREEK DAM	TEASEL CREEK	EARTH	1972	I O	16	55	AURORA	340	23	GENERAL ELECT.	02
TIMOTHY LAKE DAM	OAK GROVE FORK	EARTH	1956	H R	100	81,000	ESTACADA	1,190	44	DEARDORFF	01
WILLIAM LAKE DAM	MUD CREEK	EARTH	1960	R	15	353	WELCHES		3	GENERAL ELECT.	02
WATERWAYS DAM	VETERAN'S CREEK	EARTH	1923	I	25	18	OAK GROVE		3	GENERAL ELECT.	02
WILLAMETTE FALLS DAM	WILLAMETTE RIVER	GRAVITY	1943	H	30	100	OREGON CITY	9,600	1	GENERAL ELECT.	02
WATSON COUNTY HEAD CREEK DAM	HEAR CREEK	GRAVITY	1953	S	89	675	SVENSEN		1	GENERAL ELECT.	01

PURPOSES: I - IRRIGATION C - FLOOD CONTROL S - WATER SUPPLY D - DEBRIS CONTROL
 M - HYDROELECTRIC N - NAVIGATION H - HIGH 2 - SIGNIFICANT 3 - LOW
 HAZARD POTENTIAL 1 - HIGH 2 - SIGNIFICANT 3 - LOW

INVENTORY OF DAMS IN THE UNITED STATES

OREGON (CONT'D)
CLATSOP COUNTY (CONT'D)

NAME OF DAM OR IMPOUNDMENT	RIVER OR STREAM	TYPE OF DAM	YEAR COMPLETED	PUR. HEIGHT (FT)	MAX CAPACITY (ACRE-FT)	NEAREST DOWNSTREAM CITY TOWN-VILLAGE	POPULATION	DIST. FROM DAM (MI.)	OWNER	PURPOSES	HAZARD POTENTIAL	DEBRIS CONTROL	WATER SUPPLY	RECREATION	OTHER
FISHAWK DAM	FISHAWK CREEK	EARTH	1949	R	26	982	BIRKENFELD		3	FISHAWK LAKE REC. CLUB CITY OF ASTORIA	01				
MIDDLE LAKE DAM	TR-BEAR CREEK	EARTH	1940	S	34	160	SVENSEN								
WICKIUP LAKE DAM	BEAR CREEK	EARTH	1940	S	33	338	SVENSEN								
COLUMBIA COUNTY															
JAMES O. FISHER DAM	TR-SLY CREEK	EARTH	1971	I	27	36	NO DOWNSTREAM SETTLEMENT		3	JAMES O. FISHER	01				
VERNONIA LOG POND DIKE	NEHALEM RIVER-OFFSTREAM	EARTH	1924	R	7	170	VERNONIA	1,645	1	OREGON STATE GAME COMM.	01				
COOS COUNTY															
C. A. SMITH DAM	ARCHER GULCH	EARTH	1915	O	9	99	RUNKER HILL		3	C. A. SMITH LBR. & MFG. CO.	04				
COOS RAY TIMBER CO. DAM	S09FORK COQUILLE R. OFFSTREAM	EARTH	1955	O	7	108	GAYLORD		3	COOS RAY TIMBER CO.	04				
JOHNSON LOG STORAGE & SORTING DAM	COQUILLE RIVER-OFFSTREAM	EARTH	1951	O	9	491	COQUILLE	4,290	22	COOS RAY TIMBER CO.	04				
LOWER EMPIRE LAKE DAM	TR-CHICKESS CREEK	GRAVITY	1935	S	10	192	EMPIRE		1	CITY OF EMPIRE	04				
MIDDLE EMPIRE LAKE DAM	TR-CHICKESSES CREEK	EARTH	1949	S	7	52	EMPIRE				04				
MILLICOMA RIVER HEARING POND DAM	E. F. MILLICOMA R. OFF STREAM	EARTH	1959	O	20	82	ALLEGANY		3	OREGON STATE FISH COMM.	04				
WATLE POINT VENEEN CO. LOG DAM	COQUILLE RIVER-OFFSTREAM	EARTH	1950	O	6	80	COQUILLE	4,290	8	COQUILLE PLYWOOD CITY OF COQUILLE	04				
WINK CREEK DAM	RINK CREEK	EARTH	1939	S	52	236	COQUILLE	4,290	5	COQUILLE CORP.	04				
TAMMFL CREEK DAM	TAMMFL CREEK	EARTH	1931	O	10	75	NO DOWNSTREAM SETTLEMENT		3	COOS RAY PULP CORP.	04				
UPPER PONY CREEK DAM	PONY CREEK	EARTH	1951	S	36	1,685	NORTH HEND	8,640	1	COOS RAY-NORTH HEND	04				
CROOK COUNTY															
ALLEN CREEK DAM	ALLEN CREEK	EARTH	1959	I	72	2,189	POST		3	HUDSPETH LANDLIVESTOCK WILLIAM R. MCCORMACK JOHN HUDSPETH	02				
ANTFLOPE FLAT DAM	BEAR CREEK	EARTH	1965	I	27	1,793	PRINVILLE	4,380	49	HUDSPETH LANDLIVESTOCK WILLIAM R. MCCORMACK JOHN HUDSPETH	02				
JAMES BUTTE DAM	TR-CHOCO CREEK	EARTH	1956	I	24	300	PRINVILLE	4,380	5	HUDSPETH LANDLIVESTOCK WILLIAM R. MCCORMACK JOHN HUDSPETH	02				
ROBBY VIEW DAM	HORSF HEAVEN CREEK	EARTH	1953	I	34	235	PRINVILLE	4,380	40	HUDSPETH LANDLIVESTOCK WILLIAM R. MCCORMACK JOHN HUDSPETH	02				
CAMP CREEK DAM	WEST FORK CAMP CREEK	EARTH	1945	I	10	189	POST		3	RAY RICKMAN COMPANY	02				
TICK DAM	LOST CREEK	EARTH	1950	I	27	70	POST		3	HUDSPETH LANDLIVESTOCK	02				

PURPOSES: I - IRRIGATION C - FLOOD CONTROL S - WATER SUPPLY D - DEBRIS CONTROL
H - HYDROELECTRIC N - NAVIGATION R - RECREATION O - OTHER

INVENTORY OF DAMS IN THE UNITED STATES

OREGON (CONT'D)
CROCK COUNTY (CONT'D)

NAME OF DAM OR IMPOUNDMENT	RIVER OR STREAM	TYPE OF DAM	YEAR COMPLETED	RUR. POSE	HEIGHT (FT)	MAX. CAPACITY (ACRE-FT.)	NEAREST DOWNSTREAM CITY, TOWN, VILLAGE	POPULATION	DIST. FROM DAM (MI.)	OWNER	HAZARD POTENTIAL	
												1951
DRY CREEK NUMBER 2	DRY CREEK, OFFSTREAM	EARTH	1951	I	16	370	PRINEVILLE	4,380	12	3	HARRY STEARNS	02
FISHER DAM	LYTLE CREEK	EARTH	1953	I	43	508	MAUPIN	420	0	3	JOE FISHER	02
GALE MERWIN DAM	WATSON CREEK	EARTH	1968	I	6A	174	POST			3	GALE MERWIN	02
GRINDSTONE DAM	GRINDSTONE CREEK	EARTH	1964	I	29	427	PAULINA			3	BOSTON RANCH COMPANY	02
JOHNSON CREEK DAM	JOHNSON CREEK	EARTH	1951	I	38	390	PRINEVILLE	4,380	7	3	CLAUDF HUDSPETH	02
KING DAM	CAMP CREEK	EARTH	1955	R	20	219	PRINEVILLE	4,380	30	3	IZAAC WALTON LEAGUE	02
KLUCHMAN CREEK DAM	KLUOTCHMAN CREEK	EARTH	1951	I	32	72	PRINEVILLE	4,380	45	3	RAY RICKMAN	02
LITLAND DAM	SO. FORK TWELVEMILE CREEK	EARTH	1948	I	23	494	POST			3	BOSTON RANCH CO.	02
LOGAN RUTIE DAM	MID. FK. CAMP CREEK	EARTH	1953	I	32	330	POST			3	R. T. GRISEDALE AND WIFE	02
MAINLINE DAM NUMBER 1	MAURY CREEK	EARTH	1969	I	51	445	POST			3	MAINLINE RANCHES, INC.	02
MAINLINE DAM NUMBER 2	SARVIS CREEK	EARTH	1970	I	34	36	POST			3	D. C. MAINE	02
MAINLINE DAM NUMBER 3	CEMETERY CREEK	EARTH	1971	I	38	287	POST			3	F. PORFELY, AGENT	02
MARKS LAKE DAM	MARKS CREEK	EARTH	1968	R	14	52	PRINEVILLE	4,380	26	3	LEF RHODEN	02
MAURY MOUNTAIN DAM	CAMP CREEK	EARTH	1954	I	40	531	POST			3	NED SEVERANCE	02
MERWIN DAM	CROOKED RIVER, OFFSTREAM	EARTH	1945	I	6	166	POST			3	GALE MERWIN	02
NEWSOME CREEK DAM NUMBER 1	NEWSOME CREEK	EARTH	1970	I	36	95	POST			3	ASPEN VALLEY RANCHES, INC.	02
OCHOCHO DAM	OCHOCHO CREEK	EARTH	1922	I C	123	52,900	PRINEVILLE	4,380	6	1	OCHOCHO IRRIGATION DIST.	02
PALMER DAM	SOUTH FORK REAVER CREEK	EARTH	1959	I	22	316	PAULINA			3	VERNON W. PALMER	02
PETERSON CREEK DAM	PETERSON CREEK	EARTH	1954	I	20	110	POST			3	BOSTON RANCH COMPANY	02
PINE CREEK DAM	PINE CREEK	EARTH	1950	I	30	67	POST			3	PHILLIP & WEIGAND	02
PRINEVILLE DAM	CROOKED RIVER	EARTH	1961	I C	182	235,000	PRINEVILLE	4,380	18	1	DOTUSRR	02
RICKMAN'S CAMP CREEK DAM NO. 2	WEST FORK CAMP CREEK	EARTH	1959	I	17	606	POST			3	RAY W. HICKMAN	02
TWELVEMILE DAM	TWELVEMILE CREEK, OFFSTREAM	EARTH	1929	I	7	100	POST			3	PCS LAND RANCH OF PORTLAND, CO.	02
TWELVEMILE DAM	TWELVEMILE CREEK	EARTH	1949	I	19	150	POST			3	BOSTON RANCH CO.	02
WATSON DAM	WATSON CREEK	EARTH	1970	I	26	2,102	POST			3	GALE MERWIN	02

HAZARD POTENTIAL 1 - HIGH 2 - SIGNIFICANT 3 - LOW
 CONTROL S - FLOOD CONTROL C - IRRIGATION N - NAVIGATION
 WATER SUPPLY W - WATER SUPPLY D - DEBRIS CONTROL
 RECREATION R - RECREATION O - OTHER

INVENTORY OF DAMS IN THE UNITED STATES

OREGON (CONT'D)
CURRY COUNTY

LS
NO
00

DIST.
FROM
DAM
(MI.)

POPULATION

NEAREST DOWNSTREAM
CITY, TOWN, VILLAGE

MAX CAPACITY
(ACRE-FT.)

HEIGHT
(FT)

YEAR
COM-
PLETED

POSE

TYPE OF DAM

RIVER OR STREAM

NAME OF DAM OR IMPOUNDMENT

OWNER

04

NAME OF DAM OR IMPOUNDMENT	RIVER OR STREAM	TYPE OF DAM	YEAR COMPLETED	POSE	HEIGHT (FT)	MAX CAPACITY (ACRE-FT.)	NEAREST DOWNSTREAM CITY, TOWN, VILLAGE	POPULATION	DIST. FROM DAM (MI.)	OWNER	04
BROOKINGS LOG POND DAM	MILL CREEK	OTHER	1916	O	55	220	BROOKINGS	2,790	1	BROOKINGS IRR. & LIRR. CO.	04
EVANS PRODUCTS COMPANY DAM	EUCHRE & GILLMAN CR., OFFSTREAM	EARTH	1957	O	18	176	BEATTY			EVANS PRODUCTS COMPANY	04
FERRY CREEK DAM	FERRY CREEK	EARTH	1966	S	43	87	BROOKINGS	2,790	1	BROOKINGS UTILITIES CO.	04
FERRY CREEK DAM	FERRY CREEK	EARTH	1916	S	28	33	BROOKINGS	2,790	1	C&O LUMBER CO.	04
PONT ORFORD PLYWOOD COMP. DAM	SIXES RIVER OFFSTREAM	EARTH	1958	O	15	460	SIXES			PONT ORFORD PLYWOOD CORP.	04
DESCHUTES COUNTY HEND POWER DAM	DESCHUTES RIVER	OTHER	1905	H	16	100	REND	14,130	1	PACIFIC POWER & LIGHT	02
HIG THREE CREEK LAKE DAM	THREE CREEK	EARTH	1923	I	13	1,400	NO DOWNSTREAM SETTLEMENT		3	SNOW CREEK IRR. DIST.	02
CHANE PRATRIF DAM	DESCHUTES RIVER	EARTH	1940	I	22	83,330	HEND	14,130	44	C. O. I. DIST. TRUSTEE	02
CYRUS DAM	SQUAW CREEK, OFFSTREAM	EARTH	1968	I	14	68	NO DOWNSTREAM SETTLEMENT		3	MILLICAN	02
FERRERACHER DAM NUMBER 2	DRY RIVER	EARTH	1959	I O	11	350	MILLICAN		3	LEO W. FERRERACHER	02
FERRERACHER DAM	OPY RIVER	EARTH	1965	I	14	330	NO DOWNSTREAM SETTLEMENT		3	LEO FERRERACHER	02
JEFFERSON PLYWOOD CO. DAM	DESCHUTES RIVER, OFFSTREAM	EARTH	1959	O	8	63	MADRAS	1,700	1	JEFFERSON PLYWOOD CO.	02
LITTLE THREE CREEK LAKE DAM	THREE CREEK	EARTH	1923	I	7	200	NO DOWNSTREAM SETTLEMENT		3	SNOW CREEK IRR. DIST.	02
ROCKNITZ CANYON DAM	SQUAW CREEK, OFFSTREAM	EARTH	1959	I	15	89	MAUPIN	420	75	SQUAW CREEK IRRIG. DIST.	02
ROCKNITZ CANYON DAM	TROUT CREEK	EARTH	1920	I	16	112	NO DOWNSTREAM SETTLEMENT		3	MARGARETHA MOUNTAIN	02
NORTH UNITY DIVERSION DAM	DESCHUTES RIVER	GRAVITY	1906	H	33	0	HEND	14,130	1	JOANNA MACLEAN	02
SPRINGFLAT DAM	TR-DRY RIVER	EARTH	1923	I	10	480	NO DOWNSTREAM SETTLEMENT		3	J. F. HOUSTON	02
SQUAW CREEK IRRIGATION DISTRICT DAM	SQUAW CREEK, OFFSTREAM	EARTH	1965	I	15	500	NO DOWNSTREAM SETTLEMENT		3	SQUAW CREEK IRR. DIST.	02
UPPER TUMALO DAM	TUMALO CREEK, OFFSTREAM	OTHER	1961	I	10	1,010	NO DOWNSTREAM SETTLEMENT		3	TUMALO IRRIG. DISTRICT	02
WICKIUP DAM	DESCHUTES RIVER	EARTH	1913	I S	89	200,000	HEND	14,130	38	NORTH UNITY IRRIG. DIST.	02
DOUGLAS COUNTY CLEAR LAKE DAM	TR-CLEAR CREEK	EARTH	1940	S	R	2,500	LAKESIDE			CITY OF REEDSPORT	04
CLARAWATER NO. 2 FOREBAY DAM	CLARAWATER RIVER	EARTH	1953	H	20	68	STEAMHOAT		2	PACIFIC POWER & LIGHT	04
CLARAWATER NUMBER 1 DIVERSION	CLARAWATER RIVER	EARTH	1953	H	17	152	IDLEWYLD PARK			PACIFIC POWER & LIGHT	04

HAZARD POTENTIAL 1-HIGH 2-SIGNIFICANT 3-LOW

PURPOSES I - IRRIGATION C - FLOOD CONTROL S - WATER SUPPLY D - DEBRIS CONTROL
M - HYDROELECTRIC N - NAVIGATION R - RECREATION O - OTHER

INVENTORY OF DAMS IN THE UNITED STATES

OREGON (CONT'D)
DOUGLAS COUNTY (CONT'D)

NAME OF DAM OR IMPROVEMENT	RIVER OR STREAM	TYPE OF DAM	YEAR COMPLETED	PUR. POSE	HEIGHT (FT.)	MAX. CAPACITY (ACRE-FT.)	NEAREST DOWNSTREAM CITY-TOWN-VILLAGE	POPULATION	DIST. FROM DAM (MI.)	CORNER	HAZARD POTENTIAL
CLEARWATER NUMBER 1 POWER RAY	CLEARWATER RIVER	EARTH	1953	H	13	154	STEAMBOAT				PACIFIC POWER & LIGHT
COOPER CREEK DAM	COOPER CREEK	EARTH	1971	R S	74	3,900	SUTHERLIN	3,270	3	1	SUTHERLIN WATER DISIRICI
CORDER LOG POND DIKE	JUDD CREEK-OFFSTREAM	EARTH	1954	0	16	56	MYRTLE CREEK	2,710	5	3	LOREN H. CORDER
DENLEY BROTHERS DAM	TR-SUTHERLIN CREEK	EARTH	1960	I	17	120	SUTHERLIN	3,300	5	3	J. P. & J. M. DENLEY
DIXONVILLE LOG POND DAM	LIVINGSTON CREEK	EARTH	1956	0	28	1,163	ROSEBURG	14,530	7	3	BAILEY & SHATTUCK
DOLLAR MILL POND DAM	WINDY CREEK OFFSTREAM	EARTH	1951	0	8	150	GLENDALE	740	1	3	THE ROBERT DOLLAR CO.
DRAIN PLYWOOD CO. DAM	ELK CREEK OFFSTREAM	EARTH	1956	0	10	176	ELKTON	180	12	3	DRAIN PLYWOOD COMPANY
EDWARD WAGEMAN DAM	TR-TEMPLE CREEK	EARTH	1971	I	35	50	TEMPLE		3	EDWARD J. WAGEMAN	
FISH CREEK DAM	FISH CREEK OFFSTREAM	EARTH	1952	H	9	71	STEAMBOAT		2	PACIFIC POWER & LIGHT	
GIFFEN STATION DAM	SO. UMPQUA RIVER-OFFSTREAM	EARTH	1943	0	16	75	ROSEBURG	14,530	5	3	ASSOCIATED PLYWOOD MILLS
HAWLOCK MEADOWS DAM	HAWLOCK CREEK	EARTH	1962	0	52	1,150	PEEL		3	ORFON STATE GAME COMM.	
HERBERT LAW CO. DAM	SOUTH UMPQUA RIVER-OFFSTREAM	EARTH	1955	0	10	56	MYRTLE CREEK	2,700	10	3	MILTON HERBERT
KINMAN DAM	MIDDLE FORK COQUILLE RIVER	EARTH	1968	R	41	845	CAMAS VALLEY		3	FRANK KINMAN	
KROST-WOOLLY LUMBER CO. LOG POND DIKE	ELK CREEK-OFFSTREAM	EARTH	1946	0	10	119	ELKTON	180	18	3	SMITH RIVER LUMBER CO.
LAKE EDNA DAM	TR-CLEAR CREEK	EARTH	1940	S	6	300	LAKESIDE			CITY OF REFSPORT	
LEWOLD NUMBER 1	NORTH UMPQUA RIVER	ROCKFILL	1954	H R	115	14,650	TOKETEE FALLS		2	PACIFIC POWER & LIGHT	
LEWOLD NUMBER 2 FORFRAY	NORTH UMPQUA RIVER	EARTH	1956	H	28	127	STEAMHUAT			PACIFIC POWER & LIGHT	
LITTLE RIVER LOG DAM	LITTLE RIVER-OFFSTREAM	EARTH	1950	0	18	253	GLIDE		3	ASSOC. PLYWOOD MILLS INC.	
MAM-LINN TIMBER CORP. LOG POND DIKE	NORTH UMPQUA RIVER-OFFSTREAM	EARTH	1952	0	17	448	WINCHESTER		3	EVANS PRODUCTS CO.	
MT. RALDY LOG POND DAM	YONCALLA CREEK	EARTH	1957	0	6	96	DRAIN	1,200	2	3	MT. RALDY LUMBER COMPANY
NONNAME R	SOUTH UMPQUA RIVER-OFFSTREAM	EARTH	1950	0	11	80	ROSEBURG	14,530	3	3	SUN STDS. INC.
NONNAME 11	SO. UMPQUA RIVER-OFFSTREAM	EARTH	1946	0	13	285	DILLARD				ROSEBURG LUMBER CO.
NONNAME 12	SO. UMPQUA RIVER-OFFSTREAM	EARTH	1945	0	18	150	ROSEBURG	14,530	3		UMPOUA PLYWOOD CORP.
NONNAME 15	CAMAS SWALE	EARTH	1941	0	10	148	WILBUR				SUTHERLIN TIMBER PRODUCT
PACIFIC PLYWOOD COMP. DAM	SOUTH UMPQUA RIVER-OFFSTREAM	EARTH	1955	0	12	73	ROSEBURG	14,530	9	3	PACIFIC PLYWOOD CORP.
PEAKIN'S LOG POND DAM	DETH CREEK-OFFSTREAM	EARTH	1963	I	40	120	GLIDE		1	1	D. R. & J. T. THOMPSON
		EARTH	1955	0	18	109	ROSEBURG	15,000	2	1	MORDIC VENEERS INC.

PURPOSES: 1 - IRRIGATION 2 - POWER 3 - RECREATION 4 - OTHER
 C - FLOOD CONTROL B - WATER SUPPLY D - BEHIND CONTROL
 M - HYDROELECTRIC R - NAVIGATION S - RECREATION T - OTHER

INVENTORY OF DAMS IN THE UNITED STATES

OREGON (CONT'D)
DOUGLAS COUNTY (CONT'D)

NAME OF DAM OR IMPOUNDMENT	RIVER OR STREAM	TYPE OF DAM	YEAR COMPLETED	BUR. HEIGHT (FT)	MAX CAPACITY (ACRE-FT.)	NEAREST DOWNSTREAM CITY/TOWN/VILLAGE	POPULATION	DIST. FROM DAM (MI.)	OWNER	CONDS
PLAT T DAM	SUTHERLIN CREEK	EARTH	1967	C I 16	2,760	SUTHERLIN	3,270	3	SUTHERLIN WATER DISTRICT	04
ROGER IVERSON DAM	TR-TENMILE CREEK	EARTH	1960	H 27	51	TENMILE		3	ROGER IVERSON	04
SLINE CREEK DAM	NORTH UMPQUA RIVER	GRAVITY	1951	H 25	50	TOKETE FALLS		2	PACIFIC POWER & LIGHT	04
SMITH RIVER LUMBER CO. LOG POND DAM	JOHNSON CREEK	EARTH	1967	O 21	120	DRAIN	1,200	1	SMITH RIVER LUMBER CO.	04
SNELLSTROM LUMBER CO. LOG POND DAM	HART CREEK, OFF STREAM	EARTH	1954	O 20	81	SCOTTSTURB		3	SNELLSTROM LUMBER CO.	04
SODA SPRINGS DAM	NORTH UMPQUA RIVER	ARCH	1952	H 115	710	STEAMBOAT		2	PACIFIC POWER & LIGHT	04
SUTHERLIN LOG DAM	CALAPOOYA CREEK, OFFSTREAM	EARTH	1954	O 15	1,040	UMPOUA		3	RICHARD C. STRATFORD	04
SUTHERLIN LOG POND DAM	SUTHERLIN CREEK, OFFSTREAM	EARTH	1958	O 9	170	WILHUR		1	L. & H. LUMBER CO.	04
TAKENITCH LAKE DAM	TAKENITCH CREEK	GRAVITY	1964	O 10	16,580	NO DOWNSTREAM SETTLEMENT			GARDNER PAPER MILL	04
TOKETE DAM	NORTH UMPQUA RIVER	EARTH	1950	H R 50	1,400	TOKETE FALLS		2	PACIFIC POWER & LIGHT	04
UPPER UREGRADY DAM	TR-NORTH UMPQUA RIVER	EARTH	1957	I 28	172	WINCHESTER		1	WILLIAM UPPERDAVE	04
WEAVER DAM	YONCALLA CREEK, OFFSTREAM	EARTH	1970	I O 21	55	YONCALLA	675	4	THURMAN WEAVER	04
WHISTLEBROS WEND DAM	BULL CREEK	EARTH	1960	O 28	350	WINCHESTER		3	OREGON STATE GAME COMM.	04
YONCALLA LUMBER CO. LOG POND DAM	YONCALLA CREEK, OFF STREAM	EARTH	1954	O 14	206	OAKLAND	1,020	14	YONCALLA LUMBER CO.	04
YOUNG'S BAY LUMBER CO. DAM	OFER CREEK, OFFSTREAM	EARTH	1944	O 18	110	ROSERBURG	14,530	1	YOUNG'S BAY LUMBER CO.	04
GRANT COUNTY WATFS DAM								1		02
WENNETT DAM	TR-JOHN DAY RIVER	EARTH	1949	R 23	100	BATES			WILLIAM WENNETT	02
WUFFALO DAM	BRIDGE CREEK	EARTH	1915	I 20	100	BURNS	3,290	45		02
HILL PRATHE DAM	HALL CREEK	EARTH	1963	I 14	234	BURNS	3,290	40	HARNEY CO. INVESTMENT CO.	02
CANYON CREEK MEADOWS DAM	WILSON CREEK	EARTH	1961	R 40	168	MONUMENT	160	22	OREGON STATE GAME COMM.	02
M.S. JOHNSON DAM	CANYON CREEK	HOCKFILL	1963	R 45	400	CANYON CITY	620	18	OREGON STATE GAME COMM.	02
LAKF BINS LAKE DAM	RUIDIO CREEK, OFFSTREAM	EARTH	1965	I 61	510	KIMBERLY		3	RUIDIO RANCH INC.	02
OFFICERS DAM	TR-THOMPSON GULCH	EARTH	1912	I 30	60	SENFCA	400	6	HARRY S. JOHNSON	02
OLIVE LAKE DAM	BRIDGE CREEK, OFFSTREAM	EARTH	1948	I 14	785	BURNS	3,290	43	HARNEY COUNTY INV. CORP.	02
	UTLEY CREEK	EARTH	1970	I 29	317	DAYVILLE	200	40	OFFICERS RANCH INC.	02
	LAKE CREEK	EARTH	1902	H 35	4,600	MONUMENT		3	CAL. PACIFIC UTILITIES	02

PURPOSES: I - IRRIGATION C - FLOOD CONTROL S - WATER SUPPLY D - DEBRIS CONTROL
H - HYDROELECTRIC N - NAVIGATION R - RECREATION O - OTHER

HAZARD POTENTIAL: 1 - HIGH 2 - SIGNIFICANT 3 - LOW

INVENTORY OF DAMS THE UNITED STATES

OREGON (CONT'D)
GRANT COUNTY (CONT'D)

1954
1953
1952
1951
1950

YEAR COMPLETED
PURPOSE HEIGHT (FT)
MAX CAPACITY (ACRE FT)
NEAREST DOWNSTREAM CITY/TOWN/VILLAGE

TYPE OF DAM
RIVER OR STREAM

POPULATION
DIST. FROM DAM (MI)

OWNER

NAME OF DAM OR IMPOUNDMENT	RIVER OR STREAM	TYPE OF DAM	YEAR COMPLETED	PURPOSE	HEIGHT (FT)	MAX CAPACITY (ACRE FT)	NEAREST DOWNSTREAM CITY/TOWN/VILLAGE	POPULATION	DIST. FROM DAM (MI)	OWNER
SCHUCKEL'S DAM	TR-SILVIES RIVER	EARTH	1917	I	13	50	BURNS	3,290	42	PHILIP SCHECKEL
SPROUL DAM	HAY CREEK	EARTH ROCKFILL	1962	I	20	320	LOGGELL			SPROUL & SPROUL, INC.
MARNEY COUNTY A. F. BROWN DAM	INDIAN CREEK	EARTH	1923	I	29	300	RIVERSIDE			A. E. BROWN
ALDER CREEK DAM	ALDER CREEK	EARTH	1973	I	60	640	RIVERSIDE			R. M. EMERSON
ALTON DAM	TR-WARM SPRINGS CREEK	EARTH	1908	I	15	120	DREWSEY			
ARNITZ DAM	TR-SILVIES RIVER	EARTH	1957	I	15	290	BURNS	3,290	5	WERNER ARNITZ
HEEDE NORTH DAM	TR-STINKING WATER CREEK	EARTH	1938	I	14	651	DREWSEY			GLENN SITZ
HEEDE SOUTH DAM	TR-STINKING WATER CREEK	EARTH	1955	I	19	2,078	DREWSEY			GLENN SITZ
CAMPBELL DAM	TR-SILVIES RIVER	EARTH	1965	I	19	310	NO DOWNSTREAM SETTLEMENT			JOHN M. CAMPBELL
CHICKAHOMINY CREEK DAM	CHICKAHOMINY CREEK	EARTH	1951	I R	31	4,767	RILEY			FRANK CLUSTER
CLEAF'S DAM	YELLOWJACKET CREEK	EARTH	1967	R	31	331	BURNS	3,290	24	OREGON STATE GAME COMM.
COTTONWOOD DAM	COTTONWOOD CREEK	EARTH	1967	I	80	3,700	DREWSEY			OTIS VALLEY IRRIG. CO.
DELINTMENT LAKE DAM	DELINTMENT CREEK	EARTH	1953	R	18	415	RILEY			US FOREST SERVICE
FRENOS DAM	WILLOW CREEK	ROCKFILL	1968	I R	44	1,953	NO DOWNSTREAM SETTLEMENT			CHAS. & J. M. ERENQ
FAY CANYON DAM	FAY CANYON CREEK	EARTH	1968	I	10	300	NO DOWNSTREAM SETTLEMENT			A. A. & D. R. HURLBURT
FRED POTOLEFS DAM	SQUAW CREEK	ROCKFILL	1913	I	8	80	FRENCHGLEN			FRED RIDDLE
GRIFFIN CREEK DAM	GRIFFIN CREEK	EARTH	1953	I	38	326	DREWSEY			JOEL C. SWORD
GRIFFIN CREEK DAM	GRIFFIN CREEK	EARTH	1953	I	38	88	DREWSEY			JOEL C. SWORD
GUANO CANYON DAM	GUANO SLOUGH	EARTH	1954	I	11	580	NO DOWNSTREAM SETTLEMENT			CLARENCE S. MILLER
H L DAM	UNNAMED	EARTH	1939	I	11	130	NO DOWNSTREAM SETTLEMENT			ALLIED LAND & LIVESTOCK
HUNTER RESERVOIR DAM	LITTLE CRANE CREEK	EARTH	1968	I	35	1,096	VENATOR			R. M. EMERSON & SON
JONES DAM	DICK CREEK, OFF STREAM	EARTH	1958	I	14	127	DREWSEY			HUGH W. JONES
KERN BROS. DAM	DRY KUMURO CREEK	EARTH	1949	I	44	1,022	NO DOWNSTREAM SETTLEMENT			EVERETT & BETTY HILBERT
KUMURO DAM	KUMURO CREEK	EARTH	1947	I R	28	1,660	NO DOWNSTREAM SETTLEMENT			DOHSEW
KUMURO DAM	DRY CREEK	EARTH	1925	I	15	240	FRENCHGLEN			MELVIN H. KUMPERT

PURPOSES: I - IRRIGATION C - FLOOD CONTROL S - WATER SUPPLY D - DEBRIS CONTROL
N - HYDROELECTRIC M - NAVIGATION R - RECREATION O - OTHER

HAZARD POTENTIAL 1-HIGH 2-SIGNIFICANT 3-LOW

INVENTORY OF DAMS IN THE UNITED STATES

OREGON (CONT'D)
HARNEY COUNTY (CONT'D)

NAME OF DAM OR IMPOUNDMENT	RIVER OR STREAM	TYPE OF DAM	YEAR COMPLETED	PURPOSE	HEIGHT (FT)	MAX CAPACITY (ACRE FT)	NEAREST DOWNSTREAM CITY-TOWN-VILLAGE	POPULATION	DIST. FROM DAM (MI)	OWNER	HAZARD POTENTIAL
MAHON'S DAM	CAMP CREEK	EARTH	1904	I	19	2,000	VENATOR				3
MCDONALD DAM	RINCON CREEK	EARTH	1922	I	20	300	NO DOWNSTREAM SETTLEMENT			ESTELLA MCDONALD	02
MILLER DAM	GOULD CREEK	EARTH	1947	I	46	362	DREWSKY			FRANCIS & ROSETTA MILLER	02
MORTIMER CANYON DAM	MORTIMER CANYON CREEK	EARTH	1951	I	24	212	NO DOWNSTREAM SETTLEMENT			FRANK C. SMITH	02
MURPHY END DAM	RINCON CREEK	EARTH	1955	I	13	218	NO DOWNSTREAM SETTLEMENT			W. S. OUDERKIRK	02
ORIANA DAM	ORIANA CREEK	GRAVITY	1927	I	11	480	NO DOWNSTREAM SETTLEMENT			HOLLOWAY BROS.	02
PLAUTE DAM	FOLEY CREEK	EARTH	1964	I	10	454	NO DOWNSTREAM SETTLEMENT			HARRY DON	02
ROEM DAM	TR-LITTLE MUDDY CREEK	EARTH	1916	I	13	60	DREWSKY			ELLEN POER	02
WILEY DAM	SAND CREEK	EARTH	1918	I	19	60	RIVERSIDE			G. V. WILEY	02
ROCK CREEK DAM	ROCK CREEK	EARTH	1947	I	33	3,700	NO DOWNSTREAM SETTLEMENT			C. S. & N. D. MILLER FARM	02
ROCK QUARRY CANYON DAM	ROCK QUARRY CANYON	EARTH	1948	I	21	439	NO DOWNSTREAM SETTLEMENT			DEVELOPMENT COMPANY	02
SILVER CREEK DAM	SILVER CREEK	EARTH	1969	I	26	5,650	NO DOWNSTREAM SETTLEMENT			PERKINS AND SCHROEDER	02
SITZ DAM	WARM SPRING CREEK	EARTH	1924	I	17	182	DREWSKY			J. L. SITZ	02
SKULL CREEK DAM	SKULL CR. & LITTLE SKULL CR.	EARTH	1949	I	23	820	NO DOWNSTREAM SETTLEMENT			ALLIED LAND & LIVESTOCK	02
SMYTH DAM	SMYTH CREEK	EARTH	1955	I	18	160	NO DOWNSTREAM SETTLEMENT			D. H. & E. H. SMYTH	02
SOUTH FORK DAM	SOUTH FORK MALHEUR RIVER	EARTH	1951	I	21	161	RIVERSIDE			FLORENCE O.	02
SOUTH FORK DAM	SOUTH FORK MALHEUR RIVER	EARTH	1968	I	25	536	RIVERSIDE			HAWLEY	02
STALLARD DAM	OTIS CREEK	EARTH	1950	I	30	193	DREWSKY			HAWLEY LAND & CATTLE CO.	02
STINKING WATER DAM	STINKING WATER CREEK	EARTH	1967	I	55	2,405	DREWSKY			CHESTER H. STALLARD	02
SWAMP CREEK DAM	SWAMP CREEK	EARTH	1922	I	13	50	NO DOWNSTREAM SETTLEMENT			JOHN STRINGER	02
THREEMILE CREEK DAM	THREEMILE CREEK	EARTH	1946	I	6	1,600	NO DOWNSTREAM SETTLEMENT			E. J. LAUGHLIN	02
TWELVEMILE DAM	TWELVEMILE CREEK	EARTH	1918	I	11	300	POST			ALLIED LAND & LIVESTOCK	02
VALENTINE DAM	VALENTINE CREEK	EARTH	1920	I	20	140	DREWSKY			W. W. BROWN	02
WHEELBARROW DAM	JACKASS CREEK	EARTH	1927	I	8	2,000	NO DOWNSTREAM SETTLEMENT			F. LAURA VANDEMYEER	02
WILHELM DAM	GIUMROOT CANYON	EARTH	1963	I	20	2,533	WILEY			HARRY CHURCH	02

PURPOSES: I - IRRIGATION C - FLOOD CONTROL S - WATER SUPPLY D - DEBRIS CONTROL
 H - HYDROELECTRIC N - NAVIGATION R - RECREATION O - OTHER
 HAZARD POTENTIAL: 1 - HIGH 2 - SIGNIFICANT 3 - LOW

INVENTORY OF DAMS IN THE UNITED STATES

OREGON (CONT'D)
HOOD RIVER COUNTY

CONSOLIDATED

NAME OF DAM OR IMPOUNDMENT	RIVER OR STREAM	TYPE OF DAM	YEAR COMPLETED	PURPOSE	HEIGHT (FT)	MAX CAPACITY (ACRE FT.)	NEAREST DOWNSTREAM CITY-TOWN VILLAGE	POPULATION	DIST. FROM DAM (MI.)	OWNER	CONSTR. YEAR
BADGER LAKE DAM	BADGER CREEK	EARTH	1941	I	18	660	TYGH VALLEY			BADGER IMPROVEMENT DIS.	04
LAKE LAURANCE DAM	CLEAR BRANCH	ROCKFILL	1969	I R	111	3,550	HOOD RIVER	4,020	20	MIDDLE FORK IRR. DIS.	04
LOWER GREEN POINT DAM	DITCH & GATE CREEKS	EARTH	1937	I	30	290	HOOD RIVER	4,020	14	HOOD RIVER IRR. DIS.	02
UPPER GREEN POINT DAM	DITCH & GATE CREEKS	EARTH	1938	I	25	700	HOOD RIVER	4,020	14	HOOD RIVER IRR. DIS.	02
JACKSON COUNTY											
AGATE DAM	ANIELOPE CREEK, OFFSTREAM	EARTH	1966	I	67	5,450	WHITE CITY			ROSEB R. VALLEY IRR. DIS.	04
BRADSHAW DAM	LOST CREEK, OFFSTREAM	EARTH	1966	I	42	785	LAKECREEK			CASCADE RANCHES INC.	04
BRADSHAW DAM NUMBER 2	TR-LAKE CREEK	EARTH	1966	I	18	52	LAKECREEK			CASCADE RANCHES INC.	04
BAILEY DAM	CHANE CREEK	EARTH	1944	O	17	365	MCLEOD			MEDFORD CORP.	04
BELMONT DAM	SNIDER CREEK, OFFSTREAM	EARTH	1965	H	19	50	GOLD HILL	620	12	C. W. DUGGAN	04
BURGESS DAM	EMIGRANT CREEK	EARTH	1961	I C	190	46,700	ASHLAND	13,000	6	DOUSRR	04
BUSH LAKE DAM	N. FORK LITTLE BUTTE CR.	EARTH	1916	I S	50	22,500	LAKECREEK			ROSEB R. MEDFORD IRR.	04
BAYNEAR DAM	SOUTH FORK LONG BRANCH CREEK	EARTH	1952	I	63	124	LAKECREEK			RAPHAEL GARDNER	04
GOLD BAY DAM	ROGUE RIVER	BUTTRESS	1941	H	35	100	GOLD HILL	620	7	JACKSON COUNTY	04
GRIZZLY CREEK DAM NO. 2	TR-GRIZZLY CREEK	EARTH	1955	I	7	270	PINEHURST			HENRY A. OWENS	04
HAMEL DAM NO. 2	MURDERER GULCH	EARTH	1957	I	16	50	GOLD HILL	620	22	PHILLIP NEVIN	04
HOOPER DAM NUMBER 1	TR-WHETSTONE CREEK	EARTH	1962	H	12	139	GOLD HILL	620	16	OREGON STATE GAME COMM.	04
HOOPER DAM NUMBER 2	TR-WHETSTONE CREEK	EARTH	1962	H	22	68	GOLD HILL	620	16	OREGON STATE GAME COMM.	04
HOOPER DAM NUMBER 3	TR-WHETSTONE CREEK	EARTH	1962	H	9	109	GOLD HILL	620	16	OREGON STATE GAME COMM.	04
HOWARD PRATIE DAM	GRIZZLY CREEK	EARTH	1958	I H	82	76,700	PINEHURST			DOUSRR	04
JACKSONVILLE DAM	JACKSON CREEK	EARTH	1912	S	35	75	CITY OF JACKSONVILLE	1,780	2	CITY OF JACKSONVILLE	04
KEENE CREEK DAM	KEENE CREEK	ROCKFILL	1925	I	35	19,700	NO DOWNSTREAM SETTLEMENT			TALFNT IRRIGATION DIST	04
KEEFE CREEK DIVERSION DAM	KEENE CREEK	EARTH	1959	I H	61	390	NO DOWNSTREAM SETTLEMENT			DOUSRR	04
LAKE CREEK DAM	LAKE CREEK	EARTH	1965	I	72	1,360	LAKE CREEK			CASCADE RANCHES INC.	04
LESTER JAMES DAM	TR-SNIIDER CREEK	EARTH	1953	I	18	57	GOLD HILL	620	10	LESTER JAMES	04
LESTER JAMES DAM NUMBER 2	TR-SNIIDER CREEK	EARTH	1959	I	11	60	GOLD HILL	520	12	LESTER JAMES	04

PURPOSES: 1 - IRRIGATION 2 - FLOOD CONTROL 3 - WATERSUPPLY 4 - DEBRIS CONTROL
M - HYDROELECTRIC N - NAVIGATION R - RECREATION O - OTHER

HAZARD POTENTIAL 1 - HIGH 2 - SIGNIFICANT 3 - LOW

INVENTORY OF DAMS IN THE UNITED STATES

OREGON (CONT'D)
JACKSON COUNTY (CONT'D)

NAME OF DAM OR IMPROVEMENT	RIVER OR STREAM	TYPE OF DAM	YEAR COMPLETED	RUR. HEIGHT (FT)	MAX. CAPACITY (ACRE FT.)	NEAREST DOWNSTREAM CITY-TOWN-VILLAGE	POPULATION	DIST. FROM DAM (MI.)	OWNER	CONNO.
LOST LAKE DAM	LOST CREEK	EARTH	1924	I	160	LAKE CREEK		3	J. WALSH & J. TYRELL	04
MEDCO NUMBER 3	LITTLE RUTTE CREEK, OFFSTREAM	EARTH	1956	0	248	CENTRAL POINT	4,180	2	MEDFORD CORPORATION	04
NELSON DAM	COAL MINE CREEK	EARTH	1957	I	81	GOLD HILL	620	18	FRED NELSON	04
NORTH FORK RIVERSON DAM	NORTH FORK ROGUE RIVER	GRAVITY EARTH	1927	H	250	SHADY COVE		2	PACIFIC POWER & LIGHT	04
OSBORNE CREEK DAM	OSBORNE CREEK	EARTH	1944	I	775	BROWNSBORO		1	CASCADE RANCHES INC.	04
PERCE DAM	DRY CREEK	EARTH	1952	I	230	EAGLE POINT	1,350	12	DOUGLAS PLUMLY INC.	04
PEPPER GULCH DAM	ASHLAND CREEK	ARCH	1929	S	800	ASHLAND	13,000	3	CITY OF ASHLAND	04
ROUGH & READY MILL POND DAM	ROUGH & READY CREEK, OFFSTREAM	EARTH	1965	0	108	CAVE JUNCTION	425	5	ROUGH & READY LRR. CO.	04
SAMS VALLEY DAM	SAMS CREEK, OFFSTREAM	EARTH	1964	I	1,200	GOLD HILL	620	7	SAMS VALLEY IRRIG. ASSOC.	04
SAVAGE RAPIDS DAM	ROGUE RIVER	GRAVITY	1933	H	1,500	GRANTS PASS	12,455	6	GRANTS PASS IRR. DIST.	04
SIMPSON DAM	RAMSEY CANYON	EARTH	1967	I	73	ROGUE RIVER	840	20	DAVID SIMPSON	04
SNIDER DAM	TR-SNIDER CREEK	EARTH	1955	I	114	GOLD HILL	625	10	VIGGO SKOU	04
SQUAW LAKES DAM	SQUAW CREEK	EARTH	1940	I	1,100	RUCH		3	GERALD RUCK	04
STANLEY DAM	TR-LITTLE RUTTE CREEK	EARTH	1962	I	293	BROWNSBORO		3	CHARLES STANLEY	04
STAR LAKE DAM	LTC CREEK, OFFSTREAM	EARTH	1964	I	290	BROWNSBORO		1	R. & M. FORSYTH	04
TIMBER PRODUCTS COMPANY DAM	N.S.F.K.S.L. RUTTE CR. OFFSTREAM	EARTH	1958	0	277	MEDFORD	30,000	1	TIMMER PRODUCTS CO.	04
WALCH DAM	MAPLE CREEK, OFFSTREAM	EARTH	1963	I	909	BROWNSBORO		3	JAMES & LURLINE COONAN	04
WALCH DAM	INDIAN CREEK	EARTH	1954	I	1,150	SHADY COVE			WM. R. & ROE L. WALCH	04
WILLOW CREEK DAM	WILLOW CREEK	EARTH	1953	S	7,500	RIG RUTIE SPRINGS		1	CITY OF MEDFORD INC.	04
WOODRAT KNOW DAM	HANDALL CREEK	EARTH	1960	I	1,789	LAKE CREEK		1	CASCADE RANCHES INC.	04
WOOLFOLK DAM	TR-LITTLE RUTTE CREEK	EARTH	1955	I	480	BROWNSBORO			IRA V. WOOLFOLK	04
YANKFF CREEK DAM	YANKFF CREEK	EARTH	1951	I	925	EAGLE POINT	1,350	7	VICTOR E. GARDNER	04
JEFFERSON COUNTY										
HAWKER DAM	HAY CREEK	EARTH	1952	I	1,580	MAUPIN	420	50	HAY CR RANGE & CATTLE CO	02
HAYSTACK DAM	OSCHUTTS RIVER, OFFSTREAM	EARTH	1957	I	6,000	NO DOWNSTREAM SETTLEMENT		3	NORTH UNIT IRRIG. DIST.	02
LITTLE WILLOW CREEK DAM	LITTLE WILLOW CREEK	EARTH	1954	I	962	MAUPIN	420	50	MAY CR. RANGE & CATTLE CO	02

PURPOSES: I - IRRIGATION C - FLOOD CONTROL S - WATER SUPPLY D - DEBRIS CONTROL
 H - HYDROELECTRIC N - NAVIGATION R - RECREATION O - OTHER
 HAZARD POTENTIAL: 1 - HIGH 2 - SIGNIFICANT 3 - LOW

INVENTORY OF DAMS IN THE UNITED STATES

OREGON (CONT'D)
JEFFERSON COUNTY (CONT'D)

NAME OF DAM OR IMPOUNDMENT	RIVER OR STREAM	TYPE OF DAM	YEAR COMPLETED	PURPOSE	HEIGHT (FT)	MAX CAPACITY (ACRE FT)	NEAREST DOWNSTREAM CITY TOWN VILLAGE	POPULATION	DIST. FROM DAM (MI.)	OWNER	HAZARD POTENTIAL	SIGNIFICANT
LYLE DAM	WILSON CREEK, OFFSTREAM	EARTH	1916	I	40	103	MAUPIN	420	38	CHESTER M. KENNEDY	3	02
MAYS DAM	MUDDY CREEK	EARTH	1960	I	34	457	CLARNO		3	INLAND TERMINAL WISE, CO	3	02
MORROW BROTHERS DAM	WILLOW CREEK	EARTH	1970	I	17	83	MADRAS	1,690	15	MORROW BROTHERS, INC.	3	02
PELTON DAM	DESCHUTES RIVER	ARCH	1957	H	175	37,300	WARM SPRINGS		3	PORTLAND GENERAL ELECT.	3	02
PELTON REGULATING DAM	DESCHUTES RIVER	ROCKFILL SPAVILLY	1958	H	68	3,270	WARM SPRINGS		3	PORTLAND GENERAL ELECT.	3	02
ROUND HUTTE DAM	DESCHUTES RIVER	EARTH ROCKFILL	1964	H R	430	535,000	WARM SPRINGS		3	PORTLAND GENERAL ELECT.	3	02
JOSEPHINE COUNTY												
HOLAN LAKE DAM	BOLAN CREEK	ROCKFILL	1972	R	8	50	CAVE JUNCTION		3			04
ENGLER WILSON DIKE	LOUSE CREEK, OFFSTREAM	EARTH	1951	O	14	96	MERLIN			HATE LUMBER COMPANY		04
P. V. NUMBER 1 DAM	LOST CREEK, OFFSTREAM	EARTH	1968	I	19	50	LAKECREEK		3	CASCADE RANCHES		04
HARRISON DAM	LOST CREEK, OFFSTREAM	EARTH	1968	I	24	463	LAKECREEK		3	CASCADE RANCHES INC.		04
LAKE SELMAC DAM	MCMULLIN CREEK	EARTH	1961	R I	28	1,675	SELMA		2	JOSEPHINE COUNTY		04
LIPPERT DAM NUMBER 2	CAMP MEETING CREEK	EARTH	1965	I	26	73	MURPHY		3	EDWIN N. LIPPERT		04
MILLER LAKE DAM	MILLER CREEK	EARTH	1961	I	7	58	APLEGATE		3	THOMPSON CR. IRR. ASSOC.		04
STRONG DAM	SOUR DOUGH GULCH	EARTH	1968	I	27	56	WOLF CREEK		3	ROGER L. STRONG		04
TALL TIMBER DAM	TR-DIFFER CREEK	EARTH	1965	I	26	20	SELMA		3	CHARLES S. MOORE		04
WERNER DAM	JUMPOFF JOE CREEK, OFFSTREAM	EARTH	1973	I	25	49	GALICE		1	SAMUEL WERNER		04
KLAMATH COUNTY												
ANDERSON-ROSE DIVERSION DAM	LOST RIVER	GRAVITY	1921	I	13	450	NO DOWNSTREAM SETTLEMENT			DOIUSRR		02
ANTELOPE DAM	ANTELOPE CREEK	EARTH	1959	I	17	463	ROMANZA	220	33	JOHNSON STOCK CO.		02
ARKANSAS RESERVOIR DAM	TR-BARNES VALLEY CREEK	EARTH	1945	I	12	112	ROMANZA	220	36	F. L. K. M. GARRETT		02
BUYANT MOUNTAIN DAM	TR-LOST RIVER	EARTH	1962	I O	21	750	ROMANZA	220	11	J. C. & M. E. STEVENSON		02
BUYANT MOUNTAIN DAM	TR-MILLS CREEK	EARTH	1944	I	15	80	ROMANZA	220	15	LOVREFFS LUMBER COMPANY		02
HUMPHREYS DAM	TR-WILLOW VALLEY	EARTH	1957	I	21	1,450	ROMANZA	220	30	WILLOW VALLEY IRRIG. DIST		02
CAMPBELL DAM	WESLEYAN FARMING CH. & LONG CR., OFFSTREAM	EARTH	1954	I	25	2,350	HEATY		3	M. M. GERHARDT & CAMPBELL		02

LEGEND: PURPOSES: I - IRRIGATION, C - FLOOD CONTROL, S - WATER SUPPLY, D - DEBRIS CONTROL, H - HYDROELECTRIC, N - NAVIGATION, R - RECREATION, O - OTHER. HAZARD POTENTIAL: 1 - HIGH, 2 - SIGNIFICANT, 3 - LOW.

INVENTORY OF DAMS IN THE UNITED STATES

OREGON (CONT'D)
 KLAMATH COUNTY (CONT'D)

15
 9810
 03

NAME OF DAM OR IMPOUNDMENT	RIVER OR STREAM	TYPE OF DAM	YEAR COMPLETED	PURPOSE	HEIGHT (FT)	MAX CAPACITY (ACRE FT.)	NEAREST DOWNSTREAM CITY/TOWN/VILLAGE	POPULATION	DIST FROM DAM (MI.)	OWNER	
DOG HOLLOW DAM	TR-LOST RIVER	EARTH	1959	I	14	445	BONANZA	220	36	3 DOIBLM	02
DRY PRAIRIE DAM	BEN HALL CREEK	EARTH	1965	I	6	640	BONANZA	220	27	3 LUTHER & MARY NOBLE	02
FOURMILE LAKE DAM	FOURMILE CREEK	EARTH	1914	I	29	33,000	ROCKY POINT			ROGUE R. & MEDICAL IRR.	02
FRITZ CREEK DAM	FRITZ CREEK	EARTH	1956	I	15	164	BEATTY			3 F. W. & E. H. H. DE	02
GERBER DAM	MILLER CREEK	ARCH	1925	I	70	123,000	BONANZA	220	21	DOJUSRR	02
GROMS DAM	ROCK CREEK, OFFSTREAM	EARTH	1959	I	11	RR2	BONANZA	220	4	3 NEVA I. GROMS	02
GULCH DAM	MILLS CREEK	EARTH	1938	I	15	66	BONANZA			3 MALIN IRR. DIST.	02
HAMPDEN DAM	WRIGHT CREEK	EARTH	1909	I	12	750	OLENE			3 JOHN MCFALL	02
MORTON DAM	BUCK CREEK	EARTH	1910	I	25	3,300	BONANZA	220	15	3 CHARLES MORTON	02
JOHN C. HOYLF DAM	KLAMATH RIVER	EARTH	1958	H	66	3,377	HORSE CREEK			2 PACIFIC POWER & LIGHT	02
JOHN MCFALL DAM	WRIGHT CREEK	EARTH	1950	I	18	80	OLENE			3 JOHN MCFALL	02
KENO DAM	UNNAMED	EARTH	1959	I	8	115	NO DOWNSTREAM SETTLEMENT			3 H. C. & S. MALLORY	02
KENO DAM	KLAMATH RIVER	GRAVITY	1966	H	27	18,500	HORSE CREEK			3 PACIFIC POWER & LIGHT	02
KILGORE DAM	TR-FAST BRANCH	EARTH	1964	I	12	305	BONANZA	220	30	3 JOHNSON STOCK CO. & ET AL	02
LINK RIVER DAM	LOST RIVER	HUTRESS	1921	H	17	873,500	KLAMATH FALLS	15,800	1	1 DOJUSRR	02
LLOYD GIFT DAM	TR-BARNES CREEK	EARTH	1940	I	8	293	BONANZA			3 LLOYD GIFT	02
LOST RIVER DIVERSION DAM	LOST RIVER	MULTI-ARCH	1912	I	26	2,300	MERRILL	740	13	DOJUSRR	02
MALONE DIVERSION DAM	LOST RIVER	GRAVITY	1923	I	19	500	BONANZA	220	23	3 DOJUSRR	02
MCCOY DAM	MILLS CREEK	EARTH	1915	I	13	1,045	MALIN	510	4	3 W. C. DALTON	02
MADON LAKE DAM	UNNAMED	EARTH	1927	I	7	500	NO DOWNSTREAM SETTLEMENT			3 H. R. LUDLOP	02
MC CONNOR'S PUDDLE DAM	RESERVOIR CREEK	EARTH	1969	I	9	94	BEATTY			3 O'CONNOR	02
MCFENCHAM DAM	FRITZ CREEK	EARTH	1958	I	23	861	BEATTY			3 LIVESIOCK CO. FRANK W. MCFENCHAM	02
MCKOW DAM	TR-BARNES VALLEY CREEK	EARTH	1919	I	6	309	BONANZA	220	37	3 JOSEPHINE TAYLOR	02
PETT LAKE DAM	TR-BARNES VALLEY CREEK	EARTH	1920	I	9	122	BONANZA	220	38	3 F. L. M. GARBETT	02
RANDALL DAM	TR-LOST RIVER	EARTH	1960	I	34	725	BONANZA	220	13	3 CIRCLE FIRE RANCH INC.	02
ROUND VALLEY DAM	TR-MILLER CREEK	EARTH	1958	I	13	2,719	BONANZA	220	28	3 DOJUSRR	02
STANLEY DAM	MILLS CREEK	EARTH	1915	I	13	415	MALIN	510	4	3 W. C. DALTON	02

HAZARD POTENTIAL 1-HIGH 2-SIGNIFICANT 3-LOW

IRRIGATION I - IRRIGATION C - FLOOD CONTROL S - WATER SUPPLY O - OTHER
 H - HYDROELECTRIC N - NAVIGATION R - RECREATION

USE 1 - IRRIGATION C - FLOOD CONTROL S - WATER SUPPLY O - OTHER
 H - HYDROELECTRIC N - NAVIGATION R - RECREATION

INVENTORY OF DAMS IN THE UNITED STATES

OREGON (CONT'D)
CLATSOP COUNTY (CONT'D)

NAME OF DAM OR IMPONDMENT RIVER OR STREAM TYPE OF DAM YEAR COMPLETED PURPOSE HEIGHT (FT) MAX CAPACITY (ACRE FT.) NEAREST DOWNSTREAM CITY TOWN VILLAGE POPULATION DIST FROM DAM (MI.) OWNER

NAME OF DAM OR IMPONDMENT	RIVER OR STREAM	TYPE OF DAM	YEAR COMPLETED	PURPOSE	HEIGHT (FT)	MAX CAPACITY (ACRE FT.)	NEAREST DOWNSTREAM CITY TOWN VILLAGE	POPULATION	DIST FROM DAM (MI.)	OWNER
SMITH DAM	TR-MILLER CREEK	EARTH	1970	I	15	920	BONANZA	220	16	RICHARD A. SMITH
THREEMILE DAM	E. BRANCH LOST R. OFFSTREAM	EARTH	1950	I	15	926	BONANZA	220	21	WILLOW VLY. IRRIG. DIST.
UPPER MIDWAY DAM	TR-LOST RIVER	EARTH	1959	I	11	286	BONANZA	220	38	DOIBLM
WHITELINE DAM	TR-SWAN LAKE	EARTH	1959	I	14	2,692	NO DOWNSTREAM SETTLEMENT			MILTON LINDER
WILSON LAKE DAM	HARNS CREEK	EARTH	1966	I	11	552	BONANZA	220	26	H. C. & M. W. GERBER
WONDER DAM NUMBER 2	TR-LOST RIVER	EARTH	1962	I	0	70	OLENE			R. T. WILLIAMS
LAKE COUNTY										
ALBERTSON DAM	NORTH FORK WILLOW CREEK	EARTH	1954	I	21	1,430	BONANZA	220	40	HENRY ALBERTSON
ANA RIVER DAM	ANA RIVER	EARTH	1922	I	54	0	NO DOWNSTREAM SETTLEMENT			SUMMER LAKE IRR. DIST.
ANDY HILL DAM	TR-ANTELOPE CREEK	EARTH	1961	I	18	106	NO DOWNSTREAM SETTLEMENT			ANDY O. HILL
BENJAMIN LAKE DAM	TR-BENJAMIN LAKE	EARTH	1925	I	8	300	NO DOWNSTREAM SETTLEMENT			BERTHA M. FORBES
BIG ROCK DAM	MARY ANN DRAW	EARTH	1969	R	0	41	NO DOWNSTREAM SETTLEMENT			DOIBLM
BIG SWAMP DAM	TR-BIG SWAMP CREEK	EARTH	1908	I	8	350	RLY			
CALIFORNIA DAM	FISH CREEK	EARTH	1908	I	10	1,477	PLUSH			BILL COX
COTTONWOOD DAM	COTTONWOOD CREEK	EARTH	1963	I	52	8,700	NO DOWNSTREAM SETTLEMENT			LAKEVIEW WATER USERS
COTTONWOOD MEADOWS DAM	COTTONWOOD CREEK	EARTH	1961	R	21	250	NO DOWNSTREAM SETTLEMENT			OREGON STATE GAME COMM.
CUMP DAM	TR-DRAKES CREEK	EARTH	1951	I	12	184	ADEL			CHARLES A. CRUMP
DALLAS LAKE DAM	HUTCHER CREEK	EARTH	1959	I	24	920	NO DOWNSTREAM SETTLEMENT			DREWS VALLEY RANCH
DEVAUL DAM	STRAWBERRY CREEK	EARTH	1921	I	10	1,114	BONANZA	220	38	WILLIAM J. DEVAUL
DREWS DAM	DREWS CREEK	ROCKFILL	1919	I	55	65,000	NO DOWNSTREAM SETTLEMENT			LAKEVIEW WATER USERS INC
DUNCAN DAM	DUNCAN CREEK	EARTH	1973	R	0	284	NO DOWNSTREAM SETTLEMENT			DOIBLM
FENIMORE DAM	TR-ANTELOPE CREEK	EARTH	1960	I	12	57	NO DOWNSTREAM SETTLEMENT			CLYDE FENIMORE
FITZGERALD DAM	NORTH FORK COLVIN CREEK	EARTH	1941	I	20	104	PLUSH			DONALD J. FITZGERALD
GROESBECK LAKE DAM	TWENTY MILE CREEK OFF STREAM	EARTH	1963	I	6	10,000	PLUSH			WARNER VALLEY STOCK CO.
HART LAKE DAM	UPPER CREEK & TWENTY MILE CR.	EARTH	1963	I	13	47,400	NO DOWNSTREAM SETTLEMENT			HART LAKE WATER USERS
MILKMAN DAM	FISHOLE CREEK	EARTH	1930	I	21	740	RLY			GILBERT C. LAPHAM

LEGEND: I - IRRIGATION C - FLOOD CONTROL S - WATER SUPPLY O - DEBRIS CONTROL H - HYDROELECTRIC N - NAVIGATION R - RECREATION 0 - OTHER 1 - HIGH 2 - SIGNIFICANT 3 - LOW HAZARD POTENTIAL

INVENTORY OF DAMS IN THE UNITED STATES

OREGON (CONT'D)
LAKE COUNTY (CONT'D)

NAME OF DAM OR IMPOUNDMENT	RIVER OR STREAM	TYPE OF DAM	YEAR COMPLETED	PUR. POSE	HEIGHT (FT)	MAX CAPACITY (ACRE-FT.)	NEAREST DOWNSTREAM CITY/TOWN/VILLAGE	POPULATION	DIST. FROM DAM (MI.)	OWNER	1880 WOODS
LAPHAM DAM	TR-FISHOLE CREEK	EARTH	1932 I	I	13	178	BLY		3	GILBERT C. LAPHAM	02
LOFTON DAM	FISHOLE CREEK	EARTH	1962 I	R	25	550	RLY		3	OREGON STATE GAME COMM.	02
M. C. RESERVOIR	TR-GUANO LAKE	EARTH	1935 I	I	6	1,204	NO DOWNSTREAM SETTLEMENT		3	WARNER VALLEY STOCK CO.	02
MUD LAKE DAM	FISH CREEK	EARTH	1962 I	O	17	1,813	NO DOWNSTREAM SETTLEMENT		3	DOIRLM	02
MUNDY CREEK DAM	MUDDY CREEK	EARTH	1962 I	I	22	1,283	NO DOWNSTREAM SETTLEMENT		3	CHARLES K. KELLEY	02
NICK HARRY DAM	JACK CREEK	EARTH	1930 I	I	24	1,244	NO DOWNSTREAM SETTLEMENT		3	P. P. & BRIDGET BARRY	02
NONAME 2	FISHOLE CREEK	HOCKFILL	1928 I	I	15	56	RLY		3	GILBERT C. LAPHAM	02
NONAME 3	TR-GUANO SLOUGH	EARTH	1932 I	I	12	300	NO DOWNSTREAM SETTLEMENT		3	ETHEL GREEN	02
PIUTE DAM	PIUTE CREEK	EARTH	1953 I	I	37	1,051	NO DOWNSTREAM SETTLEMENT		3	WARNER VALLEY STOCK CO.	02
PRIDAY DAM	FISH CREEK	EARTH	1961 I	I	13	1,500	PLUSH		3	JERRY BARRY JR.	02
REYNER DAM	TR-DRY CREEK	EARTH	1961 I	I	39	7,410	NO DOWNSTREAM SETTLEMENT		3	R. T. RENNER	02
ROBINSON DAM	FISHER CREEK	HOCKFILL EARTH	1926 I	I	6	335	PLUSH		3	CHARLES ROBINSON	02
SILVER CREEK DIVERSION DAM	SILVER CREEK	HOCKFILL	1915 I	I	41	460	SILVER LAKE		3	SILVER LAKE TRIG. DIST.	02
SOUTH ARM DAM	MAY CREEK	EARTH	1908 I	I	14	560	WEST SIDE		3	JESS ROBERTS	02
SPALDING DAM	SPALDING CREEK	EARTH	1920 I	I	9	61	NO DOWNSTREAM SETTLEMENT		3	Z. D. SPALDING	02
THOMPSON VALLEY DAM	SILVER CREEK	EARTH	1964 I	I	45	19,660	SILVER LAKE		3	SILVER LAKE TRIG. DIST.	02
WILLOW CREEK DAM	WILLOW CREEK	EARTH	1959 R	O	14	56	NO DOWNSTREAM SETTLEMENT		3	WILLOW VALLEY IRRIG. DIST.	02
WILLOW VALLEY DAM	LOST RIVER	EARTH	1961 I	I	29	10,844	BONANZA	220	25	WILLOW VALLEY IRRIG. DIST.	02
WITHERS DAM	WITHERS CREEK	EARTH	1911 I	I	7	50	PAISLEY	260	25	WILLOW VALLEY IRRIG. DIST.	02
LAKE COUNTY BLUE RIVER	BLUE RIVER	EARTH	1968 C	R	278	89,000	SPRINGFIELD	28,100	35	CORPS OF ENGINEERS	04
MOOTH-FELLY LUMBER CO. LOG POND DIKE	MOSHY CREEK/OFFSTREAM	EARTH	1953 O	O	8	144	COTTAGE GROVE	6,210	12	MOOTH-KELLY LUMBER CO.	04
COTTAGE GROVE	COAST FORK WILLAMETTE RIVER	EARTH	1942 C	I	76	33,000	COTTAGE GROVE	6,210	6	CORPS OF ENGINEERS	04
COTTAGE	SOUTH FORK MCKENZIE RIVER	HOCKFILL	1964 H	C	467	219,000	SPRINGFIELD	28,100	43	CORPS OF ENGINEERS	04
DAM NUMBER 1	NO. FK. OF MID. FK. WILL. R.	OTHER	1928 O	O	24	190	WESTFIR			CORPS OF ENGINEERS	04
DAFTER	MIDDLE FORK WILLAMETTE RIVER	EARTH	1955 H	H	60	29,900	EUGENE	81,385	20	EDWARD MINES LUMBER CO. ENGINEERS	04

PURPOSES: I - IRRIGATION C - FLOOD CONTROL S - WATER SUPPLY D - DEBRIS CONTROL
 H - HYDROELECTRIC N - NAVIGATION R - RECREATION O - OTHER
 HAZARD POTENTIAL: 1 - HIGH 2 - SIGNIFICANT 3 - LOW

INVENTORY OF DAMS IN THE UNITED STATES

OREGON (CONT'D)
LANE COUNTY (CONT'D)

NAME OF DAM OR IMPOUNDMENT	RIVER OR STREAM	TYPE OF DAM	YEAR COMPLETED	PURPOSE	HEIGHT (FT)	MAX CAPACITY (ACRE FT)	NEAREST DOWNSTREAM CITY TOWN VILLAGE	POPULATION	DIST FROM DAM (MI)	OWNER	HAZARD POTENTIAL
DURENA	ROW RIVER	EARTH	1949	C I	129	77,500	COTTAGE GROVE	6,210	5	CORPS OF ENGINEERS	04
FALL CREEK	FALL CREEK	ROCKFILL	1964	C H	181	125,000	SPRINGFIELD	28,100	11	CORPS OF ENGINEERS	04
FARNAM CREEK DAM	FARNAM CREEK	EARTH	1970	R	25	132	SWISSHOME		3	HARKER TIMBER COMPANY	04
FERN RIDGE	LONG TOM RIVER	EARTH	1941	C R	40	109,200	EUGENE	81,385	12	CORPS OF ENGINEERS	04
FORDIA & LARSEN DAM	ELK CREEK	OTHER	1923	O	14	90	NOTI			FORDIA & LARSEN	04
FORD FARMS DAM	TR-COYOTE CREEK	EARTH	1959	I	19	60	CHESHIRE		3	STEPHEN M. FORD	04
HILLS CREEK	MIDDLE FORK WILLAMETTE RIVER	EARTH	1962	C H	317	356,000	OAKRIDGE	3,485	3	CORPS OF ENGINEERS	04
HULT LOG STORAGE DAM	LAKE CREEK	EARTH	1948	O	24	481	MORTON		1	BOHEMIA LOG CO.	04
LEACHMAN DAM	MCKENZIE RIVER	GRAVITY	1930	H	22	345	LEABURG		3	CIT. OF EUGENE	04
LOOKOUT POINT	MIDDLE FORK WILLAMETTE RIVER	EARTH	1953	C I	242	477,700	EUGENE	81,385	20	CORPS OF ENGINEERS	04
MONONAMP 17	SALT CREEK/OFFSTREAM	EARTH	1947	O	10	380	OAKRIDGE	3,500	1	PIPP & TAYLOR INC.	04
MONONAMP 18	MCKENZIE RIVERS/OFFSTREAM	EARTH	1957	O	6	215	SPRINGFIELD	28,100	13	VANCOUVER PLYWOOD CO.	04
SHARPS CREEK DAM	SHARPS CREEK/OFFSTREAM	EARTH	1955	O	17	151	CULP CREEK			BOHEMIA LOG CO.	04
SILCOOS LAKE DAM	SILCOOS RIVER	GRAVITY	1964	O	12	15,070	NO DOWNSTREAM SETTLEMENT			CO. LOG CO.	04
VAUGHN LOG DAM	NOTI CREEK	EARTH	1951	O	9	132	NOTI			GARDNER PAPER MILL	04
W. A. WOODWARD LUMBER CO. LOG DAM	COAST FORK WILLAMETTE RIVER	EARTH	1955	R O	10	100	COTTAGE GROVE	6,210	15	LOG-BELL LUMBER CO.	04
WALTERVILLE DAM	JAMESON CREEK	EARTH	1951	H	10	345	SPRINGFIELD	28,100	6	WALTON WOODWARD	04
WALTERVILLE-POWER INTAKE	MCKENZIE-OFFSTREAM	EARTH	1949	H	55	100	WALTERVILLE		3	CITY OF EUGENE	04
WALTERVILLE-POWER INTAKE	STEAM	EARTH								EUGENE WATERWELED BOAM	04
LINCOLN COUNTY											
HIG CREEK DAM	HIG CREEK	EARTH	1951	S	16	200	NO DOWNSTREAM SETTLEMENT		3	CITY OF NEWPORT	01
HIG CREEK DAM NUMBER 2	HIG CREEK	EARTH	1970	S	34	345	NEWPORT	5,300	1	CITY OF NEWPORT	01
LIME SLOUGH DAM	LJNT CREEK	EARTH	1963	O	12	176	WALDOPT	710	1	OREGON STATE GAME COMM.	01
MILL CREEK DAM	MILL CREEK	EARTH	1969	S	60	250	TOLEDO	2,930	5	CITY OF TOLEDO	01
MILLALIE DAM	WEST OLLALIA CREEK	EARTH	1968	O	74	3,650	TOLEDO	2,930	5	GEORGIA PACIFIC CORP.	01

PURPOSE: 1 - IRRIGATION 2 - FLOOD CONTROL 3 - WATER SUPPLY 4 - DEBRIS CONTROL 5 - LOW
H - HYDROELECTRIC N - NAVIGATION R - RECREATION O - OTHER

HAZARD POTENTIAL 1 - HIGH 2 - SIGNIFICANT 3 - LOW

OREGON (CONT'D)
LINN COUNTY

INVENTORY OF DAMS IN THE UNITED STATES

NAME OF DAM OR IMPONDMENT	RIVER OR STREAM	TYPE OF DAM	YEAR COMPLETED	PUR. HEIGHT (FT)	MAX CAPACITY (ACRE-FT)	NEAREST DOWNSTREAM CITY-TOWN-VILLAGE	POPULATION	DIST. FROM DAM (MI)	OWNER	LSD
HIG CLIFF	NORTH SANTIAM RIVER	GRAVITY	1953	H	5,930	MILL CITY	1,380	11	CORPS OF ENGINEERS CITY OF EUGENE	04
CARMEN DIVERSION DAM	MCKENZIE RIVER	EARTH	1962	H	261	BEKNAP SPRINGS				04
DETROIT	NORTH SANTIAM RIVER	GRAVITY	1953	H C R I	455,000	MILL CITY	1,380	14	CORPS OF ENGINEERS	04
FOSTER	SOUTH SANTIAM RIVER	ROCKFILL	1967	H C I R	61,000	SWEETHOME	3,945	3	CORPS OF ENGINEERS	04
GREEN PETER	MIDDLE SANTIAM RIVER	GRAVITY	1967	C H I R	430,000	SWEETHOME	3,945	10	CORPS OF ENGINEERS	04
HELMS DAM	TR-SOUTH SANTIAM RIVER	EARTH	1968	I R	91	JEFFERSON	1,000	4	M. C. & PEARL HOLMES	02
LYONS POND DIKE	NO. SANTIAM RIVER-OFF STREAM	EARTH	1952	0	120	LYONS	700	1	NO. SANTIAM PLYWOOD	02
UNONAME 5	ONEHORSE SLOUGH	EARTH	1939	0	300	JEFFERSON	1,000	12	WILLAMETTE VALLEY LBR CO	04
UNONAME 7	TRASK CREEK-OFF STREAM	EARTH	1950	0	54	LYONS	700	1	MT. JEFFERSON LBR CO	02
SMITH DAM	SMITH RIVER	EARTH	1962	H	15,000	BEKNAP SPRINGS			CITY OF EUGENE	04
TRAIL BRIDGE DAM	MCKENZIE RIVER	EARTH	1962	H	2,263	BEKNAP SPRINGS			CITY OF EUGENE	04
WESTERN VENEER & PLYWOOD DAM	SOUTH SANTIAM RIVER-OFFSTREAM	EARTH	1955	0	285	JEFFERSON	1,000	12	WESTERN VENEER PLYWOOD	02
WILLAMETTE NAT. LUMBER CO. DAM	SO. SANTIAM RIVER-OFFSTREAM	EARTH	1946	0	375	FOSTER			WILLAMETTE NATIONAL LBR	04
MALHEUR COUNTY										
AGENCY VALLEY DAM	NORTH FORK MALHEUR RIVER	EARTH	1935	I C R	66,000	JUNTURA	60	13	DOIUSRR	02
ANDERSON DAM	CROOKED CREEK	EARTH	1917	I	2,990	NYSSA	2,650		JAMES P. ANDERSON	02
ANTELOPE DAM	JACK ANTELOPE & JORDAN CR.	EARTH	1925	I	55,000	AROCK			JORDAN VALLEY IRR. DIST.	02
ARBITTOLA DAM	TR-SOLDIER CREEK	EARTH	1916	I	2,000	ROME			JOHN ARBITTOLA SONS&CO.	02
BECKER DAM	NORTH FORK INDIAN CREEK	OTHER	1923	I	150	WESTFALL			CHARLES BECKER	02
BEERS DAM	TR-GRANITE CREEK	EARTH	1916	I	400	RIVERSIDE			T. R. BEERS & J.A. WALL	02
BLACK CANYON CREEK DAM	BLACK CANYON CREEK	EARTH	1954	0	254	NYSSA	2,650	75	H. T. MARCOM	02
BLFVINS DAM	DRY CREEK	EARTH	1954	I	430	NYSSA	2,650		RALPH FASON	02
BOX SPRINGS DAM	TR-GRANITE CREEK	EARTH	1928	I	155	RIVERSIDE			F. LILLIAN SHUMWAY	02
BULLY CREEK DAM	BULLY CREEK	EARTH	1963	I C R	38,891	VALE	1,650	12	DOIUSRR	02
BUTTE DAM	BUTTE CREEK	EARTH	1918	I	500	NYSSA	2,650	65	MARY COPELAND	02
CHAPMAN DAM	TR-GRANITE CREEK	EARTH	1948	I	223	RIVERSIDE			CHAS. W. CHAPMAN	02

PURPOSES I - IRRIGATION C - FLOOD CONTROL S - WATER SUPPLY O - DEP. CONTROL
H - HYDROELECTRIC N - NAVIGATION R - RECREATION D - OT

HAZARD POTENTIAL 1-HIGH 2-SIGNIFICANT 3-LOW

INVENTORY OF DAMS IN THE UNITED STATES

OREGON (CONT'D)
MALHEUR COUNTY (CONT'D)

5
9
8
8

NAME OF DAM OR IMPOUNDMENT	RIVER OR STREAM	TYPE OF DAM	YEAR COMPLETED	PURPOSE	HEIGHT (FT)	MAX CAPACITY (ACRE-FT.)	NEAREST DOWNSTREAM CITY, TOWN, VILLAGE	POPULATION	DIST. FROM DAM (MI.)	OWNER
CLARK DAM	UNNAMED	EARTH	1920	I	12	380	NO DOWNSTREAM SETTLEMENT			ALBERT V. CLARK
CLARK DAM NO. 2	UNNAMED	EARTH	1923	I	22	128	NO DOWNSTREAM SETTLEMENT	55	24	ALBERT V. CLARK
COR CREEK DAM	COR & VISHNER CREEKS	EARTH	1962	I	75	100	JUNTURA			J. M. MCEWEN
CORLISS DAM	HUTTE CREEK	EARTH	1919	I	40	3,700	NYSSA	2,650	64	S.H. CORLISS
CROW CREEK DAM	LYMAN CREEK	EARTH	1948	I	7	360	NO DOWNSTREAM SETTLEMENT			RANKIN CROW
CROWLEY DAM	CROWLEY CREEK	ARCH	1938	I	90	3,700	SEITLEMEN			K. W. KIVEY
DAVID KENT DAM	TR-JUNIPER CREEK	EARTH	1919	0	14	360	SEITLEMEN	2,650	65	DAVID KENT
DEARY DAM	SOLDIER CREEK	EARTH	1937	I	23	360	ROME			A. C. LEE
DICKSON DAM	HIGH HORN CREEK	EARTH	1949	I	40	85	IRONSIDE			G. R. DICKSON
EASTERDAY DAM	GRANITE CREEK	EARTH	1948	I	11	1,044	RIVERSIDE			E. G. EASTERDAY
ECHAVE DAM	JACKSON CREEK	EARTH	1953	I	29	55	ROME			MARGE ECHAVE
E. A. PARKER DAM	TR-MUD FLAT CREEK	EARTH	1918	I	7	660	ROME			GLEN A. SUITER
GREFLEY DAM	TR-MOCK CREEK	EARTH	1919	I	27	800	AROCK			M. J. GREFLEY
JACA DAM	MUD FLAT CREEK	EARTH	1917	I	15	2,021	ROME			JOAQUIN & FELIX JACA
LOWER CHAPMAN DAM	NORTH FORK GRANITE CREEK	EARTH	1961	I	23	150	RIVERSIDE			CHARLES W. CHAPMAN
MADDER DAM	TR-MIDDLE FORK OUYHFE	EARTH	1913	I	9	300	ROME			W. S. MADDER
MALHEUR DAM	WILLOW CREEK	EARTH	1944	I	69	41,000	BROGAN			ORCHARDS WATER COMPANY
MILLS DAM NUMBER 1	SAGEBRUSH GULCH	EARTH	1925	I	15	320	VALE	1,650	22	WAYNE L. MILLS
MILLS DAM NUMBER 2	SAGEBRUSH GULCH	EARTH	1925	I	15	100	VALF	1,650	21	WAYNE L. MILLS
MILLS DAM NUMBER 3	TR-SAGEBRUSH CREEK	EARTH	1925	I	9	300	VALE	1,650	22	WAYNE S. MILLS
MOORES HOLLOW DAM	MOORES HOLLOW	EARTH	1964	I C	30	1,241	HOMESTEAD			MOORES HOLLOW FLOOD COMM
MORRISON DAM	TR-WILLOW CREEK	EARTH	1916	0	29	80	VALE	1,650	20	DOIBLM
MURPHY DAM	HENDIRE CREEK	EARTH	1950	I	55	1,203	JUNTURA	50	20	JAMES F. MURPHY
NORTH FORK INDIAN CREEK DAM	NORTH FORK INDIAN CREEK	EARTH	1951	I	45	581	WESTFALL			GRIFFITH FORD, INC.
ORON THOMPSON DAM	LONGCANYON CREEK	EARTH	1915	I	35	600	NO DOWNSTREAM SETTLEMENT			ORON THOMPSON
OUYHFE DAM	OUYHFE RIVER	ARCH	1932	I C	412	1,120,000	OUYHFE			DOUISRR
PARSNIP DAM	PARSNIP CREEK	EARTH	1960	I	19	181	ROME			JACA BROTHERS

PURPOSE: I - IRRIGATION C - FLOOD CONTROL S - WATER SUPPLY D - DEBRIS CONTROL
 H - HYDROELECTRIC N - NAVIGATION R - RECREATION O - OTHER
 HAZARD POTENTIAL: 1 - HIGH 2 - SIGNIFICANT 3 - LOW

INVENTORY OF DAMS IN THE UNITED STATES

OREGON (CONT'D)
MALHEUR COUNTY (CONT'D)

NAME OF DAM OR IMPOUNDMENT	RIVER OR STREAM	TYPE OF DAM	YEAR COMPLETED	PUR. HEIGHT (FT)	MAX CAPACITY (ACRE-FT.)	NEAREST DOWNSTREAM CITY-TOWN-VILLAGE	POPULATION	DIST. FROM DAM (MI.)	OWNER	DIST. FROM DAM (MI.)	PURPOSES	HAZARD POTENTIAL	CONTROL	D.E.	O.T.
POLE CREEK DAM	POLE CREEK	EARTH	1944	I	55	2,200	BROGAN		1	ORCHARDS WATER COMPANY					
POLE CREEK DAM	POLE CREEK & FIELDS CREEK	EARTH	1932	I	11	351	ROME		3	JAMES J. CATHCORT					
HUBERT COPELAND DAM	HUTTE CREEK	EARTH	1918	I	7	265	NYSSA	2,650	62	ROBERT R. COPELAND					
HOCK HOUSE DAM	DRY CREEK	EARTH	1956	I	14	240	NYSSA	2,650		3	RALPH EASON				
WHY DAM	RATTLE SNAKE CREEK	EARTH	1916	I	16	3,200	NYSSA	2,650		3	RUSSELL BRYON				
SALT LICK DAM	STOVF CREEK & OFFSTREAM	EARTH	1936	I	18	300	ROME			3	CHARLES O. MAHER				
SCOTT DAM	INDIAN FORT CREEK	EARTH	1922	I	19	800	NYSSA	2,650		3	FRED SCOTT				
SCOTT DAM	JERRY CREEK & OFFSTREAM	EARTH	1911	I	16	146	JUNTURA	60	18	3	RICHARD L. SCOTT				
SHURWAY DAM	TR-GRANITE CREEK	EARTH	1921	I	8	590	VALE	1,650	53	3	MRS. J. C. GORDON				
SMITH DAM	TR-WHEATON CREEK	EARTH	1914	I	15	120	WESTFALL			3	GEORGE W. SMITH				
SOMERVILLE DAM	SPRING CREEK	EARTH	1912	I	25	2,000	ROME			3	DAVID SOMERVILLE				
SQUAW CREEK DAM	SOUTH FORK SQUAW CREEK	EARTH	1969	R	27	32	HARPER			3	DOISLM				
STAR CREEK DAM	STAR CREEK	EARTH	1951	I	20	110	RIVERSIDE			3	CHARLES W. CHAPMAN				
STIMMEL DAM	CHERRY CREEK	EARTH	1921	I	11	300	ROME			3	CLARK C. STIMMEL				
VANE RANCH DAM	RIRCH CREEK & OFFSTREAM	EARTH	1950	I	27	56	HOMESTEAD			3	DWIGHT LOCKETT				
WAUGHAN DAM	SO. FORK INDIAN CREEK	EARTH	1959	I	59	825	WESTFALL			3	GRIFFITH FORD INC.				
WARMSPRINGS DAM	MALHEUR RIVER	ARCH	1919	I	97	200,000	RIVERSIDE			1	WARMSPRINGS IRR. DIST.				
WHEATON CREEK DAM	WHEATON CREEK	EARTH	1948	I	13	82	WESTFALL			3	BERT W. HAWKINS				
WARION COUNTY															
ART MCKAY DAM	CHAMPOEG CREEK	EARTH	1968	I	11	461	BUTTEVILLE			3	ART MCKAY ET AL				
HAYNES BROTHERS DAM	TR-BEAVER CREEK	EARTH	1963	I	28	63	AURORA	340	24	3	BARNES BROS.				
CASE CREEK DAM NUMBER 1	CASE CREEK	EARTH	1971	I	17	213	BUTTEVILLE			3	HENRY WILMES				
FOX DAM	TR-DRIFT CREEK	EARTH	1951	I	17	104	AURORA	340	30	3	FLOYD T. FOX				
LORENCE DAM	TR-DRIFT CREEK	EARTH	1963	O	18	86	AURORA	350	24	3	MRS. FLMER LORENCE				
MISSION CREEK DAM	MISSION CREEK	EARTH	1972	I	20	1,150	HUTTEVILLE			3	DONALD & CLARA HUYSERIE				
NUMBER 2 VALLEY VIEW DAM	TR-DRIFT CREEK	EARTH	1972	I	25	100	AURORA	340	24	3	AMOS & ANDY THE FUNRUE				

HAZARD POTENTIAL 1-HIGH 2-SIGNIFICANT 3-LOW
CONTROL 1-IRRIGATION 2-FLOOD CONTROL 3-WATER SUPPLY 4-DEVELOPMENT 5-RECREATION 6-OTHER
D.E. 1-DEVELOPMENT 2-OTHER

INVENTORY OF DAMS IN THE UNITED STATES

OREGON (CONT'D)
WAGON COUNTY (CONT'D)

DAM NAME	RIVER OR STREAM	TYPE OF DAM	YEAR COMPLETED	PURPOSE	HEIGHT (FT)	MAX CAPACITY (ACRE FT.)	NEAREST DOWNSTREAM CITY/TOWN/VILLAGE	POPULATION (MI.)	DIST. FROM DAM (MI.)	OWNER	CONG DIST									
												1955	1959	1963	1967	1966	1956	1968	1972	1960
NEIL CREEK	NEIL CREEK	EARTH	1955	I	32	81	INDEPENDENCE	3,060	18	ASEL C. EOFF	02									
TR-WILLAMETTE RIVER	TR-WILLAMETTE RIVER	EARTH	1959	I	28	50	NWRRRG	7,290	25	BILLY J. TOWERY	02									
BRUSH CREEK	BRUSH CREEK	EARTH	1963	O	19	223	AURORA	340	21	VIRGIL F. PETTIT	02									
TR-WILLAMETTE RIVER	TR-WILLAMETTE RIVER	EARTH	1967	I	27	62	INDEPENDENCE	3,040	6	JAMES L. PAYNE	02									
SUMNER DAM NUMBER 1	TR-PUDDING RIVER	EARTH	1966	R O	27	52	AURORA	345	26	SAVAGE-MARTIN-SAYAGE	02									
WILSON FALLS TIMBER COMPANY DAM	TR-ARIZONA CREEK	EARTH	1956	I	9	68	AURORA	340	25	J. WESLEY WFR	02									
SPADA DAM	CHAMPOEG CREEK	EARTH	1968	I	16	329	HUTTEVILLE			A. & R. SPADA	02									
SPRING LAKE DAM	TR-WILLAMETTE RIVER	EARTH	1972	R	30	104	SALEM	72,440	16	SPRING LAKE ESTATES INC.	02									
MALCOLM LAKE RESERVOIR	LITTLE PUDDING RIVER	EARTH	1960	I	11	56	MACLEAY		3	LLOYD M. HILL, INC.	02									
WILLARDS DAM	POWERS CREEK	EARTH	1949	O	16	88	AURORA	340	30	WILLARD L. HENSON	02									
WAGON COUNTY																				
LAKE PENLAND DAM	MALLOTT CREEK	EARTH	1971	R	26	590	MONUMENT	160	27	LAKE PENLAND CORPORATION	02									
MULTNOMAH COUNTY																				
HONNEVILLE																				
PELL DAM DAM NUMBER 1	COLUMBIA RIVER	GRAVITY	1937	H N	50	537,000	CASCADE LOCKS	580	4	CORPS OF ENGINEERS	03									
MILL RUN LAKE DAM	HULL RUN RIVER	GRAVITY	1929	S	194	30,000	TROUTDALE	1,410	20	CITY OF PORTLAND	03									
MIDWAY I-40-N IMPROVEMENT	HULL RUN RIVER	EARTH	1965	S	45	16,000	TROUTDALE	1,410	33	CITY OF PORTLAND	03									
NORTH FORK DAM	WAKKEENA CREEK/OFF SPRING	EARTH	1961	O	19	180	HUTTAL VEG		3	PORTLAND OREGON STATE FISH COMM.	03									
OSHURN DAM	NORTH FORK HULL RUN CREEK	EARTH	1958	S	34	1,020	HULL RUN		3	CITY OF PORTLAND	03									
	TR-TROUT CREEK	EARTH	1967	R	31	44	TROUTDALE	1,410	10	D. G. & H. G. OSBURN	03									
WAGON COUNTY																				
CRESCENT LAKE DAM	CRESCENT CREEK	EARTH	1961	I	25	86,050	HEND	14,130	67	TUMALO IRRIG. DISTRICT	02									
WINSLOW DAM	WINSLOW GULCH	EARTH	1968	I	39	137	NEWBERG	7,290	28	EDWARD J. CROFT	01									
JACKSON DAM	TR-SALT CREEK	EARTH	1961	I	33	72	AMITY	760	14	JACK & JAMES DEJONG	01									
JOE CROW DAM	TR-YAMHILL RIVER	EARTH	1971	I	20	80	HALLSTON		3	JOE CROW	01									

1-IRRIGATION 2-HYDROELECTRIC 3-NAVIGATION 4-FLOOD CONTROL 5-WATER SUPPLY 6-DEBRIS CONTROL 7-RECREATION 8-OTHER
 1-HIGH 2-SIGNIFICANT 3-LOW HAZARD POTENTIAL

INVENTORY OF DAMS IN THE UNITED STATES

OREGON (CONT'D)
POLK COUNTY (CONT'D)

NAME OF DAM OR IMPOUNDMENT	RIVER OR STREAM	TYPE OF DAM	YEAR COMPLETED	PUR. POSE	HEIGHT (FT)	MAX. CAPACITY (ACRE-FT.)	NEAREST DOWNSTREAM CITY-TOWN-VILLAGE	POPULATION	DIST. FROM DAM (MI.)	OWNER	HAZARD POTENTIAL	PURPOSES
MARTIN PROS. FLASHHOARD DAM	TR-ASH SWALE	OTHER	1973	I	8	71	AMITY	760	10	GLEN R. MARTIN	1	
MARK DAM	MUD SLOUGH	EARTH	1964	I	28	85	SALEM	72,450	13	EMIL MARK		
MEXCER DAM	RICKREALL CREEK	EARTH	1961	S	71	1,550	DALLAS	6,600	10	CITY OF DALLAS		
MORGAN BROTHERS DAM	HASKETT SLOUGH	EARTH	1968	I	21	485	SALFM	72,445	14	DOIRSEW		
MOUNTAIN SPRINGS RANCH DAM	GOOSENECK CREEK	EARTH	1969	I	35	70	SHERIDAN	1,940	12	FRANK & ALICE PROPS.		
OAK CREST FARM DAM	TR-WILLAMETTE RIVER	EARTH	1962	I	29	22	NEWBERG	7,290	24	OAK CREST FARM		
ROUNDAWF 9	HOCK CREEK-OFFSTREAM	EARTH	1944	O	13	59	GRAND RONDE			POLK OPERATING CO.		
ROTHNER DAM	TR-SALT CREEK	EARTH	1958	I	18	125	AMITY	760	15	WILLIAM REIMER		
ROHDE DAM	TR-ASH SWALE	EARTH	1967	I	12	74	AMITY	760	9	EUGENE ROHDE		
VALLEY LAKE DAM	SOUTH FORK SILETZ RIVER	ROCKFILL	1961	O	40	100	SILETZ	620	24	BOISE CASCADE CORP.		
WENDELL KROFFER DAM	TR-LUCKIAMUTE RIVER	EARTH	1970	I	19	120	BUENA VISTA		3	WENDELL KROFFER		
SHERMAN COUNTY												
PIRBY DAM	BRONX CANYON	EARTH	1961	I	29	154	CFLILO		3	JOE PIRBY		
BUETHER DAM	COTTONWOOD CANYON CREEK	EARTH	1955	I	33	45	CELILO		3	JOHN BUETHER		
JOHN DAY DAM	COLUMBIA RIVER	GRAVITY	1968	H C N R	113	2,530,000	RUFUS	345	4	CORPS OF ENGINEERS		
WILSON DAM	BRONX CANYON	EARTH	1957	I	21	68	CELILO		3	LEATTIA WILSON		
TILLAMOOK COUNTY												
KOOKUM LAKE DAM	FAWCETT CREEK	EARTH	1968	S	32	700	TILLAMOOK	4,000	12	CITY OF TILLAMOOK		
WATILLA COUNTY												
COLD SPRINGS DAM	COLD SPRINGS WASH	EARTH	1908	I	90	52,200	NO DOWNSTREAM SETTLEMENT			DOUSSAR		
INDIAN LAKE DAM	JENNINGS CREEK	EARTH	1969	R	45	1,214	PERRY		3			
LANGLON LAKE DAM	LOOKINGGLAS CREEK	EARTH	1930	R	9	253	THOY		3	LANGDON LAKE INC.		
MCKAY DAM	MCKAY CREEK	EARTH	1927	I	154	79,000	PENOLETON	13,450	5	DOUSSAR		
DOUSSAR DAM NO. 1	TR-GORGE CANYON-OFFSTREAM	EARTH	1954	I	24	350	RIFTH		3	DOUSSAR FIRRE PRODUCTS		

PURPOSES: I - IRRIGATION, H - HYDROELECTRIC, N - NAVIGATION, S - FLOOD CONTROL, W - WATER SUPPLY, D - DEBRIS CONTROL, R - RECREATION, O - OTHER

HAZARD POTENTIAL: 1 - HIGH, 2 - SIGNIFICANT, 3 - LOW

INVENTORY OF DAMS IN THE UNITED STATES

OREGON (CONT'D)
UMATILLA COUNTY (CONT'D)

DIST. FROM DAM (MI.)
YEAR COMPLETED
PUR. HEIGHT (FT.)
MAX CAPACITY (ACRE-FT.)
NEAREST DOWNSTREAM CITY/TOWN/VILLAGE
POPULATION
OWNER

DAM NAME	RIVER OR STREAM	TYPE OF DAM	YEAR COMPLETED	PUR. HEIGHT (FT.)	MAX CAPACITY (ACRE-FT.)	NEAREST DOWNSTREAM CITY/TOWN/VILLAGE	POPULATION	DIST. FROM DAM (MI.)	OWNER
POPULAR SPRINGS DAM	PINE CREEK	EARTH	1915 S	44	37	WESTON	650	3 3	CITY OF WESTON
THREE MILF FALLS DIVERSION DAM	UMATILLA RIVER	MULTI-ARCH	1914 I	24	300	UMATILLA	690	3 3	DOIUSBR
UMATILLA COUNTY									
EAGLE LAKE DAM	EAGLE CREEK	ROCKFILL	1919 I	28	844	RICHLAND	130	33 3	F. PHILLIPS & R. INGLE
ECHO LAKE DAM	WEST EAGLE CREEK	ROCKFILL	1920 I	10	300	RICHLAND	130	31 3	R. INGLF & F. PHILLIPS
GRAY'S SLOUGH DAM	GRANDE RONDE RIVER-OFFSTREAM	EARTH	1970 I	8	82	IMBLER	140	13 3	ALDON H. GRAY
JUBILFF MEADOWS DAM	MOTETT CREEK	EARTH	1967 R	44	1,579	TROY		3	OREGON STATE GAME COMM.
LA GRANDE DAM	BEAVER CREEK	EARTH	1920 S	32	650	PERRY		3	
LITTLE PARK DAM	TR-THORN CREEK	EARTH	1958 I	27	280	KEATING		3	WILBUR F. & GENEVA FISK
LOOKING GLASS LAKE DAM	TR-EAGLE CREEK	EARTH	1919 I	8	504	RICHLAND	130	32 3	F. PHILLIPS & R. INGLE
RUCKMAN DAM	GRANDE RONDE RIVER	EARTH	1963 I	12	76	IMBLER	139	2 3	RUCKMAN FARMS
SHAW DAM	TR-POWDER RIVER	EARTH	1955 I	43	504	KEATING		3	JOHN A. SHAW
TRAVERSE LAKE DAM	WEST EAGLE CREEK	ROCKFILL	1920 I	8	170	RICHLAND	130	30 3	R. INGLF & F. PHILLIPS
WALLOWA COUNTY									
MELLS CANYON DAM	SNAKE RIVER	GRAVITY	1968 H	218	200,000	LEWISTON IDAHO	26,070		IDAHO POWER COMPANY
LOSTINE DAM	LOSTINE RIVER-OFFSTREAM	EARTH	1970 R	11	540	LOSTINE	195	4 3	BRUCE M. STRATHEARN
MINAM LAKE DAM	LOSTINE RIVER	EARTH	1921 I S	7	1,000	WALLOWA	810	29 3	MINAM LAKE RESERVOIR CO.
MOUNTAIN SHEEP DAM	LITTLE SHEEP CREEK-OFFSTREAM	EARTH	1912 I	17	315	NO DOWNSTREAM SETTLEMENT		3	MOUNTAIN SHEEP DITCH CO.
WALLOWA LAKE DAM	WALLOWA RIVER	GRAVITY	1931 I H S	35	49,257	JOSEPH	870	1 1	DORBIN DITCH CO., ET AL
WASCO COUNTY									
CROW CREEK DAM	SOUTH FORK MILL CREEK	EARTH	1968 S	105	955	THE DALLES	10,930	14 3	CITY OF THE DALLES
EVANS DAM	TR-THREEMILE CREEK	EARTH	1953 I	8	90	THE DALLES	10,930	14	WORTH EVANS
PITCHUM DAM	SPRING CREEK	EARTH	1944 O	33	140	MOSIER	210	12 3	WILLIAM D. KETCHUM
MILLER DAM	TR-WHITE RIVER	EARTH	1952 I	24	106	TYGH VALLEY		3	M. E. MILLER

PURPOSES: I - IRRIGATION C - FLOOD CONTROL S - WATER SUPPLY D - DEBRIS CONTROL
H - HYDROELECTRIC N - NAVIGATION R - RECREATION O - OTHER

HAZARD POTENTIAL: 1 - HIGH 2 - SIGNIFICANT 3 - LOW

INVENTORY OF DAMS IN THE UNITED STATES

OREGON (CONT'D)
WASCO COUNTY (CONT'D)

1988
1988
1988

NAME OF DAM OR IMPROVEMENT	RIVER OR STREAM	TYPE OF DAM	YEAR COMPLETED	PUR. HEIGHT (FT)		MAX CAPACITY (ACRE-FT.)	NEAREST DOWNSTREAM CITY-TOWN-VILLAGE	POPULATION	DIST. FROM DAM (MI.)	OWNER
				I	R					
PINE HOLLOW DAM	TR-THREEMILE CREEK	EARTH	1969	I	R	4,750	TYGH VALLEY		1	OREGON STATE GAME COMMA.
ROCK CREEK DAM	ROCK CREEK	EARTH	1947	I		1,280	TYGH VALLEY			ROCK CR. DIST. IMP. CO.
THE DALLES	COLUMBIA RIVER	GRAVITY	1957	H	N	330,000	THE DALLES	10,927	2	CORPS OF ENGINEERS
TYGH VALLEY STORAGE DAM	TYGH CREEK-OFFSTREAM	EARTH	1955	O		75	TYGH VALLEY		3	MOUNTAIN FIR LUMBER CO.
WASCO DAM	CLEAR CREEK	EARTH	1960	I		16,300	TYGH VALLEY			JUNIPER FLAT DIST. CO.
WASHINGTON COUNTY										
RAILEY DAM	TR-TUALATIN RIVER	EARTH	1968	I		50	FARMINGTON		3	U.S. NAT. BANK-TRUSTEE
RAUER DAM	TR-BEAVER CREEK	EARTH	1965	R	O	64	GLENWOOD		3	LEO RAUER
DAM NO. 2	TR-TUALATIN RIVER-OFFSTREAM	EARTH	1952	I		67	ORENCO		3	BURKHALTER BROS.
DOBER DAM	DAVIS CREEK	EARTH	1954	I		68	ORENCO		3	JOSEPH DOBER
ETTINGER DAM	GORDON CREEK	EARTH	1954	I		56	ORENCO		3	W. A. & C. V. ETINGER
GLENN WALTERS DAM	TR-TUALATIN RIVER	EARTH	1969	I		132	FARMINGTON		1	GLENN WALTERS
GRAHAM DAM	DILLEY CREEK	EARTH	1966	I		180	FOREST GROVE	8,690	4	LEO G. GRAHAM
HOLLIS HARTWICK DAM	TR-DAIRY CREEK	EARTH	1956	I		67	ORENCO		3	HOLLIS HARTWICK
HOWARD SCHMIDT DAM	TR-EAST FORK MCKAY CREEK	EARTH	1969	R		29	NORTH PLAINS		3	HOWARD SCHMIDT
KAY DAM	TR-MCKAY CREEK	EARTH	1963	I		37	NORTH PLAINS	715	7	HENRY R. CARLSON
LIND DAM	TR-MCKAY CREEK	EARTH	1970	I		112	NORTH PLAINS	720	1	HILL A. LIND
ORNONAME 13	WEST FORK DAIRY CREEK	OTHER	1984	I		69	HILLSBORO	10,960	6	VANDEMYNPIERZING
ORNONAME 16	SOUTH FORK CAMPBELL CREEK	EARTH	1955	I		28	SCHOLLS		3	ED MATFIELD
ORNONAME 22	TR-EAST DAIRY CREEK	EARTH	1956	I		89	MOUNTAINDALE		3	D. D. & K. L. BUMP
ORNONAME 24	TR-MCKAY CREEK	EARTH	1967	I		84	HILLSBORO	15,960	4	BERT VANDERZANDEN
PEARSON DAM	TR-CHRISTENSON CREEK	EARTH	1971	I		45	SCHOLLS		3	DON PEARSON
PIEHLSON DAM	TR-TUALATIN RIVER	EARTH	1965	I		16	FARMINGTON		3	CARL PIERSON
SESTER DAM NUMBER 1	TR-BEAVER CREEK	EARTH	1969	I		51	TROUTDALE	1,410	8	WILLIAM H. SESTER
TRASK RIVER DAM	M. FO. OF NO. FO. OF TRASK R.	EARTH	1970	S		4,000	TILLAMOOK	4,000	30	CITY OF HILLSBORO
UNGER DAM	TR-TUALATIN RIVER	EARTH	1968	I		80	FARMINGTON		3	WILLIAM F. UNGER

PURPOSES: I - IRRIGATION C - FLOOD CONTROL S - WATER SUPPLY D - DEBRIS CONTROL
H - HYDROELECTRIC N - NAVIGATION R - RECREATION O - OTHER

HAZARD POTENTIAL 1 - HIGH 2 - SIGNIFICANT 3 - LOW

INVENTORY OF DAMS IN THE UNITED STATES

OREGON (CONT'D)
WHEELER COUNTY

DIST. FROM DAM (MI) 23

OWNER 02

POPULATION 02

HAZARD POTENTIAL 1-HIGH 2-SIGNIFICANT 3-LOW

NAME OF DAM OR IMPROVEMENT	RIVER OR STREAM	TYPE OF DAM	YEAR COMPLETED	PURPOSE	HEIGHT (FT)	MAX CAPACITY (ACRE-FT.)	NEAREST DOWNSTREAM CITY TOWN VILLAGE	POPULATION	DIST. FROM DAM (MI)	OWNER	HAZARD POTENTIAL
BLANN WADSWORTH DAM	WILLOW CREEK	EARTH	1959	I	24	269	KIMBERLY			JAMES R. COLLINS	02
CLARK LAKE DAM	TR-LAKE CREEK	EARTH	1971	R	12	89	SERVICE CREEK			KINZUA CORPORATION	02
COLLINS DAM	FRY CREEK	EARTH	1971	I	30	255	NO DOWNSTREAM SETTLEMENT			JOHN COLLINS	02
FOPIANO DAM	FOPIANO CREEK	EARTH	1960	I	30	200	KIMBERLY			LILLY F. COLLINS	02
FORT CREEK DAM	FORT CREEK OFF STREAM	EARTH	1953	I	14	150	KIMBERLY			E. E. KRUPKE	02
KINZUA DAM	SEARCY CREEK	EARTH	1955	O	25	23	KINZUA			KINZUA CORPORATION	02
HOCK CREEK LAKE DAM	WEST FK. ROCK CREEK OFFSTREAM	EARTH	1958	I	46	2,300	ANTONE			CLINTON & FLORA HARRIS	02
ROWE CREEK DAM	ROWE CREEK	EARTH	1948	I	55	387	RUFUS	340		KOWE CREEK RANCH INC.	02
YAMHILL COUNTY											
COLE AND FORRESTER DAM	TR-YAMHILL RIVER	EARTH	1951	I	33	122	DAYTON	1,020	3	FLSIE V. COLE	01
F. R. MAKER DAM	TR-CHEHALEM CREEK	EARTH	1970	I	50	225	NEWBERG	7,290	8	F. R. MAKER	01
FIDEL BROTHERS IRRIGATION RES. DIKE	SALT CREEK OFFSTREAM	EARTH	1969	I	18	100	CARLTON	1,190	7	FIDEL BROS.	01
FLYNN DAM	MAPES CREEK	EARTH	1949	I	10	252	ADEL			FLYNN AND O'CONNOR	01
HASKINS CREEK DAM	HASKINS CREEK	ROCKFILL	1930	S	52	410	YAMHILL	520	11	CITY OF MCMINNVILLE	01
HAWN CREEK DAM	HAWN CREEK	EARTH	1961	I	14	153	LAFAYETTE	830	3	HAWN CR. DIST. IMP. CO.	01
HICORY MILL FARM DAM	TR-CHEHALEM CREEK	EARTH	1952	I	27	47	NEWBERG	7,290	6	MARINUS VANDEN HOEK	01
KAUER DAM	TR-YAMHILL RIVER	EARTH	1968	I	31	116	MCMINNVILLE	11,340	6	RAYMOND C. KAUER	01
KUEHN DAM	PALMER CREEK	EARTH	1957	I	15	125	DAYTON	1,020	7	ALTCF STEPHENS	01
KUEHN DAM	TR-CHEHALEM CREEK	EARTH	1952	I	33	90	NEWBERG	7,290	6	H. R. KUEHN	01
LILLIF WALKER IRRIGATION POND DAM	TR-SO. YAMHILL RIV. OFFSTREAM	EARTH	1969	I	8	98	MCMINNVILLE	11,340	24	LILLIF I. WALKER	01
MCMINNVILLE DAM 4-C	NESTUCCA RIVER	EARTH	1969	S	64	3,760	BLAINE			CITY OF MCMINNVILLE	01
BROTHERS DAM	TR-YAMHILL RIVER	EARTH	1970	R	30	60	CARLTON	1,190	2	OREG. BROS.	01
PACIFIC PLYWOOD CORP. DAM	WILLAMINA RIVER OFFSTREAM	EARTH	1941	O	10	132	WILLAMINA	1,250	1	PACIFIC PLYWOOD CORP.	01
PANTHER CREEK DAM	PANTHER CREEK	EARTH	1971	S	43	66	LAFAYETTE	830	16	CITY OF CARLTON	01
STINGER DAM	HOLDPIDGE CREEK	EARTH	1969	I	22	78	DAYTON	1,020	9	PHILIP FICHTNER	01
WALKER DAM	SALT CREEK	EARTH	1952	I	12	52	AMITY	760	5	H. L. WALKER	01

PURPOSES: I - IRRIGATION C - FLOOD CONTROL S - WATER SUPPLY O - DEBRIS CONTROL
 H - HYDROELECTRIC N - NAVIGATION R - RECREATION D - OTHER

I N V E N T O R Y O F D A M S O F T H E U N I T E D S T A T E S

I N D E X F O R O R E G O N

N A M E	I D. N O.	P A G E	N A M E	I D. N O.	P A G E
A. E. BROWN DAM	OR 117	F-38-9	RLVINS DAM	OR 253	F-38-18
ACME TIMBER CO. MILL DAM	OR 281	F-38-3	RLUE RIVER	OR 13	F-38-16
AGATE DAM	OR 422	F-38-11	ROLAN LAKE DAM	OR 25	F-38-13
AGENCY VALLEY DAM	OR 589	F-38-18	HONNEVILLE	OR 1	F-38-21
ALBERTSON DAM	OR 243	F-38-15	RONNY VIEW DAM	OR 213	F-38-4
ALDEN CREEK DAM	OR 531	F-38-9	ROOTH-KELLY LUMBER CO. LOG POND DIKE	OR 249	F-38-16
ALLFN CREEK DAM	OR 313	F-38-4	ROX SPRINGS DAM	OR 92	F-38-18
ALTON DAM	OR 604	F-38-9	BRADSHAW DAM	OR 442	F-38-11
ANA RIVER DAM	OR 599	F-38-15	HRADSHAW DAM NUMBER 2	OR 429	F-38-11
ANDERSON DAM	OR 53	F-38-18	BREWER DAM	OR 241	F-38-17
ANDERSON-ROSE DIVERSION DAM	OR 585	F-38-15	RRONKINGS LOG POND DAM	OR 45	F-38-6
ANDY HILL DAM	OR 353	F-38-15	RRONKINGS LOG POND DAM	OR 263	F-38-1
ANTELDFE DAM	OR 292	F-38-13	RRYANT MOUNTAIN DAM	OR 138	F-38-13
ANTELDFE DAM	OR 122	F-38-18	RRYANT MOUNTAIN DAM	OR 344	F-38-13
ANTELDFE FLAT DAM	OR 378	F-38-4	RUFTHFR DAM	OR 259	F-38-27
ARKANSAS RESERVOIR DAM	OR 534	F-38-13	BUFFALO DAM	OR 191	F-38-18
ARNIZ DAM	OR 318	F-38-9	RULL PRAIRIE DAM	OR 363	F-38-4
ARTICIA DAM	OR 51	F-38-18	RULL RUN DAM NUMBER 1	OR 327	F-38-21
ART MCKAY DAM	OR 484	F-38-20	RULL RUN DAM NUMBER 2	OR 317	F-38-3
BACHELOR CREEK DAM	OR 84	F-38-1	RULL RUN LAKE DAM	OR 300	F-38-21
BADGER LAKE DAM	OR 146	F-38-11	RULLY CREEK DAM	OR 578	F-38-18
BAILEY DAM	OR 482	F-38-24	RUMPHHEAD DAM	OR 330	F-38-13
BALM CREEK DAM	OR 406	F-38-1	RUTTE DAM	OR 48	F-38-18
BARNES BROTHERS DAM	OR 392	F-38-20	C. A. SMITH DAM	OR 56	F-38-4
BARNES HUTTE DAM	OR 284	F-38-4	CALDFRWOOD DAM	OR 408	F-38-15
BATES DAM	OR 454	F-38-8	CAMP CREEK DAM	OR 150	F-38-4
BAUGH DAM	OR 403	F-38-24	CAMP CREEK DAM	OR 20	F-38-1
BEAR CREEK DAM	OR 449	F-38-3	CAMPHELL DAM	OR 424	F-38-9
BECKER DAM	OR 90	F-38-18	CAMPHELL DAM	OR 307	F-38-13
BEENE NORTH DAM	OR 65	F-38-9	CANYON CREEK MEADOWS DAM	OR 385	F-38-8
BEENE SOUTH DAM	OR 64	F-38-9	CARMEN DIVERSION DAM	OR 539	F-38-18
BEENS DAM	OR 54	F-38-18	CASE CREEK DAM NUMBER 1	OR 504	F-38-20
BEIND POWER DAM	OR 594	F-38-6	CHAPMAN DAM	OR 176	F-38-18
BENJAMIN LAKE DAM	OR 106	F-38-15	CHICKAMOMINY CREEK DAM	OR 228	F-38-9
BENNETT DAM	OR 606	F-38-1	CLARK DAM NO. 2	OR 73	F-38-19
BENNETT DAM	OR 39	F-38-8	CLARK DAM NO. 2	OR 94	F-38-19
BENSON DAM	OR 93	F-38-1	CLARK LAKE DAM	OR 512	F-38-25
BETTY JANE DEARDORFF DAM	OR 497	F-38-3	CLIFAP CREEK DAM	OR 95	F-38-1
BIRBY DAM	OR 372	F-38-22	CLEAR LAKE DAM	OR 141	F-38-6
BIG CLIFF	OR 3	F-38-18	CLEARWATER NO. 2 FOREFRAY DAM	OR 563	F-38-6
BIG CREEK DAM	OR 225	F-38-17	CLEARWATER NUMBER 1 DIVERSION	OR 565	F-38-6
BIG CREEK DAM NUMBER 2	OR 473	F-38-17	CLEARWATER NUMBER 1 FOREFRAY	OR 542	F-38-7
BIG ROCK DAM	OR 568	F-38-15	CLEMENS DAM	OR 425	F-38-4
BIG SANDY DAM	OR 597	F-38-3	CLEMENS LOG POND DAM	OR 303	F-38-2
BIG SWAMP DAM	OR 602	F-38-15	COLF CREEK DAM	OR 383	F-38-17
BIG THIFF CREEK LAKE DAM	OR 129	F-38-6	COLF SPRINGS DAM	OR 590	F-38-27
BLACK CANYON CREEK DAM	OR 246	F-38-18	COLF AND FORRESTER DAM	OR 229	F-38-25
BLANN MEADOWS DAM	OR 375	F-38-25	COLLINS DAM	OR 438	F-38-25

INVENTORY OF DAMS OF THE UNITED STATES
INDEX FOR OREGON

N A M E	ID. NO.	P A G E	N A M E	ID. NO.	P A G E
COOPER CREEK DAM	OR 463	F-38-7	ECHAVE DAM	OR 164	F-38-19
COOS RAY TIMBER CO. DAM	OR 316	F-38-4	ECHO LAKE DAM	OR 76	F-38-23
CORDER LOG POND DIKE	OR 215	F-38-7	EDWARD WAGENAN DAM	OR 496	F-38-7
CORLISS DAM	OR 52	F-38-19	ELMS DAM	OR 605	F-38-1
COTTAGE GROVE	OR 5	F-38-16	EMERY MOORE DAM	OR 382	F-38-2
COTTONWOOD DAM	OR 535	F-38-15	EMIGRANT DAM	OR 581	F-38-11
COTTONWOOD DAM	OR 435	F-38-9	ENGLER HUSON DIKE	OR 214	F-38-13
COTTONWOOD MEADOWS DAM	OR 373	F-38-15	ERENOS' DAM	OR 488	F-38-9
COUGAR	OR 15	F-38-16	ETTINGER DAM	OR 260	F-38-24
CRANE PRAIRIE DAM	OR 279	F-38-6	EVANS DAM	OR 217	F-38-23
CRATER LAKE DAM	OR 393	F-38-1	EVANS PRODUCTS COMPANY DAM	OR 321	F-38-6
CRESCENT LAKE DAM	OR 381	F-38-21	F. M. CROW DAM	OR 47	F-38-1
CROFT DAM	OR 415	F-38-21	F. P. NUMER 1 DAM	OR 459	F-38-13
CROW CREEK DAM	OR 464	F-38-23	FALL CREEK	OR 7	F-38-17
CROW DAM	OR 169	F-38-19	FARADAY DAM	OR 551	F-38-3
CROWLFY DAM	OR 132	F-38-19	FARADAY FOREBAY DAM	OR 245	F-38-3
CRUMP DAM	OR 185	F-38-15	FARNAM CREEK DAM	OR 511	F-38-17
CYRUS DAM	OR 446	F-38-6	FAY CANYON DAM	OR 471	F-38-9
DAILEY DAM	OR 148	F-38-11	FEHRENRACHER DAM NUMBER 2	OR 342	F-38-6
DALLAS LAKE DAM	OR 331	F-38-15	FEHRENRACKER DAM	OR 432	F-38-6
DAM NO. 2	OR 252	F-38-24	FENIMORF DAM	OR 352	F-38-15
DAM NUMBER 1	OR 112	F-38-16	FERN RIDGE	OR 16	F-38-17
DAM NUMBER 3	OR 407	F-38-8	FERRY CREEK DAM	OR 70	F-38-6
DAVID FENT DAM	OR 125	F-38-19	FERRY CREEK DAM	OR 437	F-38-6
DEARLY DAM	OR 86	F-38-19	FIDEL BROTHERS IRRIGATION RES. DIKE	OR 490	F-38-25
DEJONG DAM	OR 366	F-38-21	FISH CREEK DAM	OR 562	F-38-7
DELTIMENT LAKE DAM	OR 537	F-38-9	FISH LAKE DAM	OR 21	F-38-11
DENLEY BROTHERS DAM	OR 334	F-38-7	FISH LAKE DAM	OR 211	F-38-1
DEYRUIT	OR 4	F-38-18	FISHER DAM	OR 248	F-38-5
DEVAUI DAM	OR 83	F-38-15	FISHHAWK DAM	OR 418	F-38-4
DEATER	OR 6	F-38-16	FITZGERALD DAM	OR 171	F-38-15
DICK DAM	OR 161	F-38-4	FLYNN DAM	OR 195	F-38-25
DICKSON DAM	OR 178	F-38-19	FOPIANO DAM	OR 311	F-38-25
DIXONVILLE LOG POND DAM	OR 409	F-38-7	FORCIA & LARSEN DAM	OR 99	F-38-17
DOHER DAM	OR 262	F-38-24	FORD FARMS DAM	OR 251	F-38-17
DUG HOLLOW DAM	OR 574	F-38-14	FORT CREEK DAM	OR 223	F-38-25
DOLLAR MILL POND DAM	OR 296	F-38-7	FOSTER	OR 12	F-38-18
DORNA	OR 8	F-38-17	FOURMILE LAKE DAM	OR 22	F-38-14
DRAIN PLYWOOD CO. DAM	OR 299	F-38-7	FOX DAM	OR 236	F-38-20
DREWS DAM	OR 49	F-38-15	FRED RIDGLE'S DAM	OR 30	F-38-9
DWY CHEFF NUMBER 2	OR 324	F-38-5	FRITZ CREEK DAM	OR 257	F-38-14
DWY PRAIRIE DAM	OR 410	F-38-14	FRUG LAKE DAM	OR 544	F-38-3
DUGGAN DAM	OR 475	F-38-11	G. A. PARKER DAM	OR 61	F-38-19
DUNCAN DAM	OR 567	F-38-15	GALE MERWIN DAM	OR 397	F-38-5
E. M. HAKER DAM	OR 507	F-38-25	GARDENER DAM	OR 204	F-38-11
EAGLE LAKE DAM	OR 80	F-38-23	GERRER DAM	OR 584	F-38-14
FAST LAKES DAM	OR 351	F-38-1	GLENN WALTERS DAM	OR 495	F-38-24
FASTEYDAY DAM	OR 172	F-38-19	GOLD RAY DAM	OR 595	F-38-11

INVENTORY OF DAMS OF THE UNITED STATES
INDEX FOR OREGON

N A M E	ID. NO.	P A G E	N A M E	ID. NO.	P A G E
GOODRICH DAM	OR 374	F-38-1	JOHN C. HOYLE DAM	OR 559	F-38-14
GRAHAM DAM	OR 440	F-38-24	JOHN DAY	OR 11	F-38-22
GRAY'S SLOUGH DAM	OR 502	F-38-23	JOHN MCFALL DAM	OR 192	F-38-14
GREASEY LAKE DAM	OR 277	F-38-15	JOHNSON CREEK DAM	OR 232	F-38-5
GREELY DAM	OR 85	F-38-19	JOHNSON LOG STORAGE & SORTING DAM	OR 202	F-38-4
GREEN PETER	OR 10	F-38-18	JONES DAM	OR 221	F-38-9
GREEN STATION DAM	OR 154	F-38-7	JOSEPH ROGERS DAM	OR 492	F-38-3
GRIFFIN CREEK DAM	OR 233	F-38-9	JURILEE MEADOWS DAM	OR 453	F-38-24
GRIFFIN CREEK DAM	OR 199	F-38-9	KAUFER DAM	OR 433	F-38-25
GRINDSTONE DAM	OR 419	F-38-5	KAY DAM	OR 394	F-38-24
GRIZZLY CREEK DAM NO. 2	OR 218	F-38-11	KEENE CREEK DAM	OR 31	F-38-11
GROHS DAM	OR 306	F-38-14	KEFFE CREEK DIVERSION DAM	OR 591	F-38-11
GUANO CANYON DAM	OR 174	F-38-9	KEFNE DAM	OR 305	F-38-25
GULCH DAM	OR 133	F-38-14	KENO DAM	OR 558	F-38-14
H L DAM	OR 143	F-38-9	KENO DAM	OR 340	F-38-14
H.S. JOHNSON DAM	OR 17	F-38-8	KERN ARROS. DAM	OR 181	F-38-9
HAMEL DAM NO. 2	OR 304	F-38-11	KETCHUM DAM	OR 189	F-38-23
HARPOLE DAM	OR 240	F-38-14	KILGORE DAM	OR 354	F-38-14
HARRISON DAM	OR 460	F-38-13	KILLMACUE DAM	OR 608	F-38-1
HART LAKE DAM	OR 375	F-38-15	KING DAM	OR 261	F-38-5
HASKINS CREEK DAM	OR 115	F-38-25	KINNAN DAM	OR 441	F-38-7
HAWN CREEK DAM	OR 367	F-38-25	KINZUA DAM	OR 272	F-38-25
HAYSTACK DAM	OR 287	F-38-12	KIVETT DAM NUMBER 3	OR 219	F-38-1
HELLS CANYON DAM	OR 250	F-38-23	KLUCHMAN CREEK DAM	OR 242	F-38-5
HELMS DAM	OR 455	F-38-18	KLUCHMAN CREEK DAM	OR 575	F-38-9
HEMLOCK MEADOWS DAM	OR 370	F-38-7	KRUSE-WOOLLY LUMBER CO. LOG POND DIKE	OR 238	F-38-7
HEMPELT LRR. CO. DAM	OR 312	F-38-7	KUEHNF DAM	OR 216	F-38-25
HEWITSON DAM	OR 518	F-38-3	KUNDFRT DAM	OR 97	F-38-9
HICKOBY HILL FARM DAM	OR 231	F-38-25	LA GRANDE DAM	OR 611	F-38-23
HIGHWAY I-RO-N EMBANKMENT	OR 362	F-38-21	LAIRD DAM	OR 196	F-38-1
HILLS CREEK	OR 14	F-38-17	LAKE CHEFF DAM	OR 395	F-38-11
HORTIN DAM	OR 416	F-38-2	LAKE EDNA DAM	OR 140	F-38-7
HOLKROOK DAM	OR 119	F-38-15	LAKE HARRIET DAM	OR 546	F-38-3
HOLLIS HARTWICK DAM	OR 302	F-38-24	LAKE LAURANCE DAM	OR 451	F-38-11
HOOVER DAM NUMBER 1	OR 530	F-38-11	LAKE OSWEGO DAM	OR 237	F-38-3
HOOVER DAM NUMBER 2	OR 529	F-38-11	LAKE PENLAND DAM	OR 501	F-38-21
HOOVER DAM NUMBER 3	OR 528	F-38-11	LAKE PONS LAKE DAM	OR 445	F-38-8
HORTON DAM	OR 35	F-38-14	LAKE ROSLYN DAM	OR 543	F-38-1
HOWARD PRAIRIE DAM	OR 580	F-38-11	LAKE SELMAC DAM	OR 513	F-38-14
HOWARD SCHMIDT DAM	OR 479	F-38-24	LANGDON LAKE DAM	OR 522	F-38-22
MULT LOG STORAGE DAM	OR 183	F-38-17	LAPHAM DAM	OR 123	F-38-16
HUNTED RESEVOIR DAM	OR 469	F-38-9	LEARURG DAM	OR 553	F-38-17
INDIAN LAKE DAM	OR 601	F-38-22	LFMOLO NUMBER 1	OR 556	F-38-7
JACA DAM	OR 310	F-38-19	LEMLO NUMBER 2 FORERAY	OR 564	F-38-7
JACKSONVILLE DAM	OR 23	F-38-11	LESTER JAMES DAM	OR 523	F-38-11
JAMES H. FISHER DAM	OR 515	F-38-4	LESTER JAMES DAM NUMBER 3	OR 346	F-38-11
JEFFERSON PLYWOOD CO. DAM	OR 337	F-38-6	LICKLIOR DAM	OR 46	F-38-1
JOF CUM DAM	OR 510	F-38-21	LILLARD DAM	OR 163	F-38-5

I N V E N T O R Y O F D A M S O F T H E U N I T E D S T A T E S

I N D E X F O R O R E G O N

N A M E	I D. N O.	P A G E	N A M E	I D. N O.	P A G E
LILLIE WALKER IRRIGATION POND DAM	OR 485	F-38-25	MEDCO NUMBER 3	OR 309	F-38-12
LIND DAM	OR 456	F-38-24	MELHORN-RASSETT DAM	OR 120	F-38-1
LINK RIVER DAM	OR 557	F-38-14	MERCER DAM	OR 524	F-38-22
LINT SLOUGH DAM	OR 388	F-38-17	MERWIN DAM	OR 371	F-38-5
LIPPERT DAM NUMBER 2	OR 414	F-38-13	MIDDLE EMPIRE LAKE DAM	OR 166	F-38-4
LITTLE PARK DAM	OR 343	F-38-23	MIDDLE LAKE DAM	OR 135	F-38-4
LITTLE RIVER LOG DAM	OR 203	F-38-7	MILL CREEK DAM	OR 472	F-38-17
LITTLE SUMMIT LAKE DAM	OR 33	F-38-1	MILLER DAM	OR 209	F-38-23
LITTLE THREE CREEK LAKE DAM	OR 130	F-38-6	MILLER DAM	OR 167	F-38-10
LITTLE WILLOW CREEK DAM	OR 235	F-38-12	MILLER LAKE DAM	OR 457	F-38-13
LOFTON DAM	OR 131	F-38-14	MILLICOMA RIVER REARING POND DAM	OR 345	F-38-4
LOGAN WHITE DAM	OR 131	F-38-14	MILLS DAM NUMBER 1	OR 103	F-38-19
LOUIS CREEK DAM	OR 360	F-38-16	MILLS DAM NUMBER 2	OR 104	F-38-19
LOOKING GLASS LAKE DAM	OR 208	F-38-5	MILLS DAM NUMBER 3	OR 101	F-38-19
LOOKOUT POINT	OR 44	F-38-1	MILWAUKIF PLYWOOD CORPORATION DAM	OR 431	F-38-3
LOOKING GLASS LAKE DAM	OR 79	F-38-23	MINAM LAKE DAM	OR 67	F-38-23
LOOKOUT POINT	OR 9	F-38-17	MISSION CREEK DAM	OR 520	F-38-20
LORDEN DAM	OR 384	F-38-20	MOMPANO DAM	OR 500	F-38-3
LOST LAKE DAM	OR 75	F-38-12	MOOPES HOLLOW DAM	OR 404	F-38-19
LOST RIVER DIVERSION DAM	OR 586	F-38-14	MORFITT DAM	OR 26	F-38-1
LOSTINE DAM	OR 499	F-38-23	MORGAN BROTHERS DAM	OR 576	F-38-22
LOVE DAM	OR 114	F-38-1	MORRISON DAM	OR 570	F-38-19
LOWER CHAPMAN DAM	OR 361	F-38-19	MORROW BROTHERS DAM	OR 487	F-38-13
LOWER EMPIRE LAKE DAM	OR 405	F-38-4	MORTIMER CANYON DAM	OR 173	F-38-10
LOWER GREEN POINT DAM	OR 128	F-38-11	MOUNTAIN SHEEP DAM	OR 38	F-38-23
LOWER PINE LAKE DAM	OR 610	F-38-1	MOUNTAIN SPRINGS RANCH DAM	OR 448	F-38-22
LYLF DAM	OR 29	F-38-13	MT. HALDY LOG POND DAM	OR 323	F-38-7
LYONS POND DIKE	OR 220	F-38-18	MUD LAKE DAM	OR 569	F-38-16
M. C. RESERVOIR	OR 124	F-38-16	MUDDY CREEK DAM	OR 377	F-38-16
MAHER DAM	OR 27	F-38-19	MUNN DAM	OR 160	F-38-1
MAMON'S DAM	OR 603	F-38-10	MURPHY DAM	OR 194	F-38-19
MAINTLINE DAM NUMBER 1	OR 452	F-38-5	MURRAY DAM	OR 60	F-38-1
MAINTLINE DAM NUMBER 2	OR 509	F-38-5	MYRTLE POINT VENEER CO. LOG DAM	OR 201	F-38-4
MAINTLINE DAM NUMBER 3	OR 493	F-38-5	NETL RIVER DAM	OR 474	F-38-1
MALHEUR DAM	OR 390	F-38-19	NEWSOME CREEK DAM NUMBER 1	OR 474	F-38-5
MALONE DIVERSION DAM	OR 587	F-38-14	NICK BARRY DAM	OR 108	F-38-16
MAR-LINN TIMBER CORP. LOG POND DIKE	OR 230	F-38-7	NOOTNAGLE DAM	OR 63	F-38-6
MARKS LAKE DAM	OR 423	F-38-5	NORTH FORK DAM	OR 550	F-38-3
MARTIN ARUS. FLASHBOARD DAM	OR 486	F-38-22	NORTH FORK DAM	OR 536	F-38-21
MARY DAM	OR 389	F-38-22	NORTH FORK DAM	OR 368	F-38-2
MASON DAM	OR 577	F-38-1	NORTH FORK DIVERSION DAM	OR 560	F-38-12
MAURY MOUNTAIN DAM	OR 244	F-38-5	NORTH FORK INDIAN CREEK DAM	OR 193	F-38-19
MAYS DAM	OR 355	F-38-13	NORTH UNIT DIVERSION DAM	OR 566	F-38-6
MCCOY DAM	OR 42	F-38-14	NUMBR 2 VALLY VIEW DAM	OR 519	F-38-20
MCHADE DAM	OR 57	F-38-10	O'CONNOR'S PUDDLE DAM	OR 441	F-38-14
MCKAY DAM	OR 583	F-38-22	OAK CREST FARM DAM	OR 386	F-38-22
MCKENZIE CANYON DAM	OR 315	F-38-6	ORFNCHAIN DAM	OR 207	F-38-14
MCMINNIVILLE DAM 4-C	OR 514	F-38-25			
MFA(OW) LAKE DAM	OR 72	F-38-14			

INVENTORY OF DAMS OF THE UNITED STATES
INDEX FOR OREGON

N A M E	ID. NO.	P A G E	N A M E	ID. NO.	P A G E
ORBERG BROTHERS DAM	OR 516	F-38-25	PIERCE DAM	OR 139	F-38-12
ORCHOCO DAM	OR 98	F-38-5	PIFRSON DAM	OR 426	F-38-24
OFFICERS DAM	OR 458	F-38-8	PINE CREEK DAM	OR 121	F-38-2
OLIVE LAKE DAM	OR 341	F-38-8	PINE CREEK DAM	OR 191	F-38-5
OLLALTF DAM	OR 470	F-38-17	PINE HOLLOW DAM	OR 480	F-38-24
OREGON FND DAM	OR 285	F-38-10	PITT LAKE DAM	OR 533	F-38-14
OREGON FIRE PRODUCTS-DAM NO. 1	OR 255	F-38-22	PIUTE DAM	OR 234	F-38-16
ORTANA DAM	OR 71	F-38-10	PLAT I DAM	OR 443	F-38-8
ORNONAME 1	OR 105	F-38-3	POFR DAM	OR 58	F-38-10
ORNONAME 2	OR 111	F-38-16	POLF CREEK DAM	OR 239	F-38-20
ORNONAME 3	OR 118	F-38-16	POLF CREEK DAM	OR 113	F-38-20
ORNONAME 5	OR 137	F-38-18	POPLAR SPRINGS DAM	OR 50	F-38-23
ORNONAME 7	OR 190	F-38-18	PORT ORFORD PLYWOOD CORP. DAM	OR 308	F-38-6
ORNONAME 8	OR 197	F-38-7	PRIDAY DAM	OR 369	F-38-16
ORNONAME 9	OR 149	F-38-22	PRINEVILLE DAM	OR 579	F-38-5
ORNONAME 10	OR 266	F-38-21	PRINGLE FLAT DAM	OR 91	F-38-6
ORNONAME 11	OR 155	F-38-7	R. K. MOSELEY DAM	OR 175	F-38-2
ORNONAME 12	OR 156	F-38-7	RANDALL DAM	OR 428	F-38-14
ORNONAME 13	OR 297	F-38-24	REFDOR GULCH DAM	OP 110	F-38-12
ORNONAME 14	OR 301	F-38-2	REIMER DAM	OR 329	F-38-22
ORNONAME 15	OR 165	F-38-7	RENNER DAM	OR 364	F-38-16
ORNONAME 16	OR 282	F-38-24	RICKMAN'S CAMP CREEK DAM NO. 2	OR 339	F-38-5
ORNONAME 17	OR 168	F-38-17	RILEY DAM	OR 62	F-38-10
ORNONAME 18	OR 288	F-38-17	RINK CREEK DAM	OP 134	F-38-4
ORNONAME 21	OR 314	F-38-21	RIVER BEND DAM	OR 434	F-38-21
ORNONAME 22	OR 271	F-38-24	RIVER MILL DAM	OR 552	F-38-3
ORNONAME2A	OR 421	F-38-24	ROBERT COPELAND DAM	OR 59	F-38-20
ORNON THOMPSON DAM	OR 37	F-38-19	ROBINSON DAM	OR 96	F-38-16
OSHOHNF CREEK DAM	OR 401	F-38-12	ROCK CREEK DAM	OR 147	F-38-24
OSHUHN DAM	OR 436	F-38-21	ROCK CREEK DAM	OR 157	F-38-10
OATHEFF DAM	OR 582	F-38-19	ROCK CREEK LAKE DAM	OR 265	F-38-25
ORHOW DAM	OR 420	F-38-14	ROCK HOUSE DAM	OR 254	F-38-20
ORHOW DAM	OR 258	F-38-1	ROCK LAKE DAM	OR 88	F-38-2
P. M. DECLAUMENFELS DAM	OR 494	F-38-2	ROCK QUARRY CANYON DAM	OR 170	F-38-10
PACIFIC PLYWOOD COMP. DAM	OR 144	F-38-25	RURKH IVERSON DAM	OR 524	F-38-8
PACIFIC PLYWOOD COMP. DAM	OR 319	F-38-7	ROHDE DAM	OR 444	F-38-22
PALMER DAM	OR 336	F-38-5	ROUGH & READY MILL POND DAM	OR 411	F-38-12
PANTHER CREEK DAM	OR 508	F-38-25	ROUND HUTTE DAM	OR 549	F-38-13
PANTS DAM	OR 320	F-38-7	ROUND VALLEY DAM	OR 572	F-38-14
PAWNP DAM	OR 338	F-38-19	HOWE CREEK DAM	OR 177	F-38-25
PEAK PLYWOOD CORPORATION LOG DAM	OR 264	F-38-2	HUBY DAM	OR 41	F-38-20
PEARSON DAM	OR 430	F-38-24	RUCKMAN DAM	OR 412	F-38-23
PELTON DAM	OR 548	F-38-13	S-M-S DAM NUMBER 1	OR 417	F-38-21
PELTON REGULATING DAM	OR 547	F-38-13	SALT LICK DAM	OR 89	F-38-20
PEPKINS LOG POND DAM	OR 335	F-38-7	SAMS VALLEY DAM	OR 400	F-38-12
PETERSON CREEK DAM	OR 503	F-38-5	SAVAGE RAPIDS DAM	OR 290	F-38-12
PFITIT DAM	OR 396	F-38-21	SAW MILL GULCH DAM	OR 40	F-38-2
PIAUTF DAM	OR 398	F-38-10	SCHECKEL'S DAM	OR 55	F-38-9

I N V E N T O R Y O F D A M S O F T H E U N I T E D S T A T E S

I N D E X F O R O R F S O N

N A M E	I D. N O.	P A G E	N A M E	I D. N O.	P A G E
SCOTT DAM	OR 36	F-38-20	SUTHERLIN LOG POND DAM	OR 333	F-38-8
SCOTT DAM	OR 68	F-38-20	SWAMP CREEK DAM	OR 87	F-38-10
SESTER DAM NUMBER 1	OR 450	F-38-24	TAKENITCH LAKE DAM	OR 359	F-38-8
SEVCIK DAM	OR 506	F-38-3	TALL TIMBER DAM	OR 427	F-38-13
SHAMPS CREEK DAM	OR 298	F-38-17	TARMEEL CREEK DAM	OR 116	F-38-4
SHAW DAM	OR 293	F-38-23	TEASEL CREEK DAM	OR 489	F-38-3
SHUMWAY DAM	OR 74	F-38-20	THE DALLES	OR 2	F-38-24
SILTCOAS LAKE DAM	OR 358	F-38-17	THIEF VALLEY DAM	OR 592	F-38-2
SILVER CREEK DAM	OR 483	F-38-10	THOMPSON DAM	OR 294	F-38-2
SILVER CREEK DIVERSION DAM	OR 126	F-38-16	THOMPSON VALLEY DAM	OR 145	F-38-16
SILVERFALLS TIMBER COMPANY DAM	OR 273	F-38-21	THREE MILE FALLS DIVERSION DAM	OR 588	F-38-23
SIMMS DAM	OR 43	F-38-14	THREEMILE CREEK DAM	OR 158	F-38-10
SIMPSON DAM	OR 439	F-38-12	THREEMILE DAM	OR 186	F-38-15
SITZ DAM	OR 100	F-38-10	TIMBER PRODUCTS COMPANY DAM	OR 332	F-38-12
SKOOKIUM LAKE DAM	OR 210	F-38-22	TIMOTHY LAKE DAM	OR 545	F-38-3
SKOU DAM	OR 286	F-38-12	TOKETEE DAM	OR 554	F-38-8
SKULL CHFFK DAM	OR 151	F-38-10	TRAIL BRIDGE DAM	OR 540	F-38-18
SLIDE CREEK DAM	OR 561	F-38-8	TRASK RIVER DAM	OR 525	F-38-24
SMITH DAM	OR 541	F-38-18	TRAVERSE LAKE DAM	OR 77	F-38-23
SMITH DAM	OR 402	F-38-15	TRILLIUM LAKE DAM	OR 350	F-38-3
SMITH DAM	OR 18	F-38-20	TWELVEMILE DAM	OR 162	F-38-5
SMITH LAKE DAM	OR 328	F-38-2	TWELVEMILE D M	OR 109	F-38-5
SMITH RIVER LUMBER CO. LOG POND DAM	OR 467	F-38-8	TWELVEMILE D M	OR 66	F-38-10
SMYTH DAM	OR 268	F-38-10	TYGH VALLEY STORAGE DAM	OR 270	F-38-24
SNELLSTROM LUMBER CO. LOG POND DAM	OR 224	F-38-8	UNGER DAM	OR 461	F-38-24
SODA SPRINGS DAM	OR 555	F-38-8	UNITY DAM	OR 593	F-38-2
SOMERVILLE DAM	OR 19	F-38-20	UPPER GREEN POINT DAM	OR 127	F-38-11
SOUTH ARM DAM	OR 78	F-38-16	UPPER MIDWAY DAM	OR 573	F-38-15
SOUTH FORK DAM	OR 498	F-38-10	UPPER PINE LAKE DAM	OR 609	F-38-2
SOUTH FORK DAM	OR 205	F-38-10	UPPER PONY CREEK DAM	OR 200	F-38-4
SPADA DAM	OR 462	F-38-21	UPPER TUMALO DAM	OR 380	F-38-6
SPALDING DAM	OR 107	F-38-16	UPPER UPDEGRAVE DAM	OR 491	F-38-8
SPRING LAKE DAM	OR 532	F-38-21	VALSETZ LAKE DAM	OR 598	F-38-22
SPHOU DAM	OR 347	F-38-9	VAN PATTON LAKE DAM	OR 34	F-38-2
SQUAW CREEK DAM	OR 571	F-38-20	VANDERHVEEK DAM	OR 28	F-38-10
SQUAW CREEK IRRIGATION DISTRICT DAM	OR 413	F-38-6	VANE RANCH DAM	OR 188	F-38-20
SQUAM LAKES DAM	OR 538	F-38-12	VAUGHAN DAM	OR 322	F-38-2
STALLAND DAM	OR 182	F-38-10	VAUGHN DAM	OR 607	F-38-2
STAR CREEK DAM	OR 247	F-38-12	VAUGHN LOG DAM	OR 198	F-38-17
STAR LAKE DAM	OR 227	F-38-20	VERNONIA LOG POND DIKE	OR 102	F-38-4
STIMMEL DAM	OR 81	F-38-12	VETERAN'S DAM	OR 291	F-38-3
STINKING WATER DAM	OR 517	F-38-10	W. A. WOODWARD LUMBER CO. LOG DAM	OR 379	F-38-17
STINGER DAM	OR 477	F-38-25	WADE DAM	OR 246	F-38-12
STORING DAM	OR 142	F-38-13	WALCH DAM	OR 349	F-38-21
SUGARHAF DAM	OR 187	F-38-2	WALDO LAKE RESERVOIR DAM	OR 289	F-38-26
SUMMIT LAKE DAM	OR 32	F-38-2	WALKER DAM	OR 206	F-38-25
SUTHFOLD LN LOG DAM	OR 274	F-38-8	WALLOWA LAKE DAM	OR 465	F-38-23

I N V E N T O R Y O F D A M S O F T H E U N I T E D S T A T E S
I N D E X F O R O R E G O N

I D . N O . P A G E

N A M E	I D . N O .	P A G E
WALTERVILLE DAM	OR 267	F-38-17
WALTERVILLE-POWER INTAKE	OR 600	F-38-17
WARMSPRINGS DAM	OR 82	F-38-20
WASCO DAM	OR 326	F-38-24
WATSON DAM	OR 521	F-38-5
WEAVER DAM	OR 447	F-38-8
WEED LAKE DAM	OR 69	F-38-10
WENDELL KREDER DAM	OR 478	F-38-22
WERNER DAM	OR 468	F-38-13
WESTERN VENEER & PLYWOOD DAM	OR 280	F-38-18
WHEATON CREEK DAM	OR 269	F-38-20
WHISPERING WINDS DAM	OR 527	F-38-2
WHISTLER'S REND DAM	OR 365	F-38-8
WHITED DAM	OR 24	F-38-2
WHITE INE DAM	OR 152	F-38-15
WICKIUP DAM	OR 276	F-38-6
WICKIUP LAKE DAM	OR 136	F-38-4
WIDMAN DAM	OR 226	F-38-2
WILLAMETTE FALLS DAM	OR 596	F-38-3
WILLAMETTE NAT. LUMBER CO. DAM	OR 159	F-38-18
WILLARDS DAM	OR 179	F-38-21
WILLOW CREEK DAM	OR 212	F-38-12
WILLOW CREEK DAM	OR 356	F-38-16
WILLOW VALLEY DAM	OR 376	F-38-16
WILSON DAM	OR 283	F-38-22
WILSON LAKE DAM	OR 180	F-38-15
WIRTH DAM	OR 466	F-38-2
WITHERS DAM	OR 184	F-38-16
WOODRAT KNOR DAM	OR 357	F-38-12
WOOLFOLK DAM	OR 295	F-38-12
WORDEN DAM NUMBER 2	OR 368	F-38-15
YANKEE CREEK DAM	OR 222	F-38-12
YONCALLA LUMBER CO. LOG POND DAM	OR 275	F-38-8
YOUNG'S RAY LUMBER CO. DAM	OR 153	F-38-8
ZOBLMANN DAM	OR 399	F-38-10

INVENTORY OF DAMS IN THE UNITED STATES

PENNSYLVANIA
ADAMS COUNTY

9515
300

27
26

NAME OF DAM OR IMPROVEMENT	RIVER OR STREAM	TYPE OF DAM	YEAR COMPLETED	RJR. HEIGHT (FT)	MAX CAPACITY (ACRE-FT.)	NEAREST DOWNSTREAM CITY-TOWN-VILLAGE	POPULATION	DIST. FROM DAM (MI.)	OWNER	HAZARD POTENTIAL	PURPOSES
CARBAUGH RUN DAM	CARBAUGH RUN	EARTH	1959	S	33	150	CALEDONIA PARK	300	5	3	COMMONWEALTH OF PENNA.
CHAMBERSBURG RESERVOIR DAM	CONOCOCHEAQUE CREEK	EARTH	1933	S	67	1,014	CALEDONIA PARK	50,000	4	1	CHAMBERSBURG BORO AUTH
LAKE HERITAGE DAM	PLUM RUN	EARTH	1970	R	53	2,520	ST MARKS	9,000	1	1	LAKE HERITAGE INC
LAKE MEADE DAM	MUD RUN	EARTH	1968	R	40	3,600	DETERS MILL	35	9	1	LAKE MEADE INC
LONG PINE DAM	HIRCH RUN	EARTH ROCKFILL	1970	O	112	6,000	CALEDONIA PARK	50,000	4	1	CHAMBERSBURG BORO AUTH
PANONAME 40	TR-S-RHANCH CONEWAGO CREEK	EARTH	1935	R	19	60	IRISHTOWN	50,000	7	1	R H SHEPPARD
WAYNESBORO RESEVOIR	E R RANCH ANTIETAM CREEK	EARTH	1969	S	75	645	OLD FORGE	10,000	4	1	WAYNESBORO BORO AUTH
ALLEGHENY COUNTY											
DASHIFLOS LOCKS AND DAM											
	OHIO RIVER	GRAVITY	1929	N	35	17,000	AMBRIDGE	11,324	2	3	CORPS OF ENGINEERS
	OHIO RIVER	GRAVITY	1938	N	19	42,700	EMSWORTH	3,332	2	3	CORPS OF ENGINEERS
	GUYS RUN RIVER OFFSTREAM	OTHER	1952	D	70	834	HARMARVILLE	1,500	1	1	HARMAR COAL CO
	ALLEGHENY RIVER	GRAVITY	1934	N	58	14,500	SHARPSBURG	5,499	1	3	CORPS OF ENGINEERS
	ALLEGHENY RIVER	GRAVITY	1934	N	36	16,800	OAKMONT	7,550	1	3	CORPS OF ENGINEERS
	ALLEGHENY RIVER	GRAVITY	1927	N	29	9,000	BRACKENRIDGE	4,796	1	3	CORPS OF ENGINEERS
	MONONGAHELA RIVER	GRAVITY	1906	N	33	13,700	BRADDOCK	8,682	1	3	CORPS OF ENGINEERS
	MONONGAHELA RIVER	GRAVITY	1907	N	14	16,300	ELIZARETH	15,592	1	3	CORPS OF ENGINEERS
	PINE CK	EARTH	1935	R	33	855	ALLISON PARK	6,000	2	1	ALLEGHENY CO.
	LITTLE PLUM CREEK OFFSTREAM	OTHER	1967	D	20	131	RENTON	50	1	2	PGM COAL CO DIV CON COAL
	LITTLE PLUM CREEK OFFSTREAM	OTHER	1960	D	28	116	RENTON	50	U	2	PGM COAL CO DIV CON COAL
	LITTLE DEER CREEK OFFSTREAM	OTHER	1967	D	92	290	RUSSELLTON	1,613	1	2	REPUBLIC STEEL CORP
	LITTLE DEER CREEK OFFSTREAM	OTHER	1952	D	97	136	RUSSELLTON	1,613	1	2	REPUBLIC STEEL CORP
ARMSTRONG COUNTY											
	CROOKED CREEK	EARTH	1940	C R	134	132,000	ROSSSTON	50	7	1	CORPS OF ENGINEERS
	NORTH RR OF PLUM CHEEK	EARTH	1965	S	100	168,400	GASTOWN	1,000	2	1	KFYSTONE STATION OWNERS
	ALLEGHENY RIVER	GRAVITY	1927	N	14	9,800	FREEMPORT	2,375	1	3	CORPS OF ENGINEERS

PURPOSES: I - IRRIGATION C - FLOOD CONTROL S - WATER SUPPLY D - DEBRIS CONTROL
M - HYDROELECTRIC N - NAVIGATION R - RECREATION O - OTHER

HAZARD POTENTIAL: 1 - HIGH 2 - SIGNIFICANT 3 - LOW

INVENTORY OF DAMS IN THE UNITED STATES

PENNSYLVANIA (CONT'D)
 HEDFORD COUNTY (CONT'D)

NAME OF DAM OR IMPOUNDMENT	RIVER OR STREAM	TYPE OF DAM	YEAR COMPLETED	PURPOSE	HEIGHT (FT)	MAX CAPACITY (ACRE-FT)	NEAREST DOWNSTREAM CITY-TOWN-VILLAGE	POPULATION	DIST. FROM DAM (MI.)	OWNER	HAZARD POTENTIAL	SIGNIFICANT	LOW
THOMAS W KOON DAM	EVITTS CREEK	GRAVITY	1932	S	87	7,200	SOUTHAMPTON	500	3	1	CITY OF CUMBERLAND MD		12
HERKS COUNTY													
ANGELICA DAM	ANGELICA CREEK	EARTH GRAVITY	1885	R	30	144	READING	87,643	1	1	CITY OF READING		06
BERRHARTS DAM	BERRHART CREEK	EARTH	1850	S	30	126	HYDE PARK	99A	1	1	CITY OF READING		06
HOYERTOWN RESERVOIR	POPODICKON CREEK	EARTH	1927	S	40	105	GABELSVILLE	87	2	1	BORO OF BOYERTOWN		06
CHRISTIAN DAM	TRIP. OF MAIDEN CREEK	EARTH	1970	R	27	219	VIRGINVILLE	75	1	1	CARL W. CHRISTIAN		06
CONESTOGA CREEK DAM	BRANCH OF CONESTOGA CREEK	EARTH	1965	C	50	16	MORGANTOWN	531	3	1	RETHLEHEM MINERALS CO.		06
FOX LAKE DAM	SPRING CREEK	EARTH GRAVITY	192A	R	R	69	FOX LAKE	58	1	1	JACOR P. SPARTY		06
FURNACE CREEK DAM	FURNACE CREEK	EARTH	1960	S	63	105	ROHFSONIA	1,685	2	1	WOMELSDORF-ROHF SONTA AUT		06
SHAF MINE TAILINGS DAM	BRANCH OF HAY CREEK	EARTH	195A	O	130	5,190	SCARLETT MILL	31	5	1	RETHLEHEM MINES CO.		06
GREEN HILL'S LAKE DAM	ALLEGHENY CREEK	EARTH GRAVITY	1930	R	17	183	GIBALTR	168	3	1	CHAS. S. SATTFERTHAWT		06
HAMBURG RESERVOIR DAM	FURNACE CREEK	EARTH	1962	S	40	90	LENHARTSVILLE	225	4	1	HAMBURG MUNICIPAL AUTH.		06
HOPWELL DAM	FRENCH CREEK	EARTH	193A	R	26	525	HARMONYVILLE	119	5	1	DEPT. OF FORESTS & WATER RESOURCES MIN. AUTH.		06
INDIAN RUN DAM	INDIAN RUN	EARTH	1883	S	40	69	HINDSROD	3,196	2	1	BORO OF HAMBURG		06
KAECHER CREEK DAM	KAECHER CREEK	EARTH	1971	C R	56	484	HAMBURG	3,909	1	1	CITY OF READING		06
LAKE ANTIPTAM DAM	ANTIPTAM CREEK	EARTH	1880	S	60	303	STONY CREEK MILLS	923	1	1	CITY OF READING		06
LAKE ONTELAUNEE DAM	MAIDEN CREEK	EARTH	1932	S	42	11,640	ONTELAUNEE	90	3	1	CITY OF READING		06
MILL WATER DAM	BRANCH OF CONESTOGA CREEK	EARTH	1955	S	25	129	MORGANTOWN	531	1	1	RETHLEHEM MINERALS CO.		06
NEW REHNSVILLE DAM	SCHUYLKILL RIVER	EARTH GRAVITY	1950	O	29	16	HAMBURG	3,909	1	1	DEPT. OF FORESTS & WATER RESOURCES & WATER PA. FISH COMMISSION		06
OLD CHARMING FORGE DAM	TULPFHOCKEN CREEK	EARTH GRAVITY	1919	H	10	69	CHARMING FORGE	81	1	1	PA. FISH COMMISSION		06
PA 476	TRIP. OF MILL CREEK	EARTH	1966	C	3A	156	HAMBURG	3,909	2	1	HAMBURG BORO COUNCIL		06
PA 477	TRIP. OF MILL CREEK	EARTH	1966	C	47	149	HAMBURG	3,909	1	1	BORO OF HAMBURG		06
PETERS SPRING RUN DAM	PETERS SPRING RUN	EARTH	1960	S	15	90	HLANDON	762	2	1	MAIDEN CREEK TWP WATER AU		06
SCOTTS RUN DAM	SCOTTS RUN	EARTH	1952	R	34	243	HARMONYVILLE	119	6	1	DEPT. OF FORESTS & WATER RESOURCES		06
TROUT RUN RESERVOIR	TROUT RUN	EARTH	1974	S	104	960	POITSTOWN	25,000	9	1	BORO OF HOYERTOWN		06
WHEELERSVILLE STATE HOSPITAL DAM	SPRING CREEK	EARTH GRAVITY	193H	O	26	16	WHEELERSVILLE	168	1	3	DEPT. OF WELFARE		06

PURPOSE: I - IRRIGATION C - FLOOD CONTROL S - WATER SUPPLY D - DEBRIS CONTROL
 H - HYDROELECTRIC M - NAVIGATION R - RECREATION O - OTHER

HAZARD POTENTIAL 1-HIGH 2-SIGNIFICANT 3-LOW

INVENTORY OF DAMS IN THE UNITED STATES

PENNSYLVANIA (CONT'D)
BLAIR COUNTY

NAME OF DAM OR IMPOUNDMENT	RIVER OR STREAM	TYPE OF DAM	YEAR COMPLETED	PURPOSE	HEIGHT (FT)	MAX CAPACITY (ACRE-FT.)	NEAREST DOWNSTREAM CITY-TOWN-VILLAGE	POPULATION	DIST. FROM DAM (MI.)	OWNER
ALTOONA LOWER NO. 2	HOMERS GAP RUN	EARTH	1915	S	32	66	HOMER GAP	98	1	ALTOONA CITY
RELLWOOD DAM	BELLS GAP RUN	EARTH	1902	S	24	195	BELLWOOD	2,395	3	BLAIR GAP WATER COMPANY
MIDDLE HOLLOW RESERVOIR	MIDDLE HOLLOW RUN	EARTH	1915	S	30	36	EAST SHARPSBURG	176	1	ROARING SPRING BOROUGH
BLAIR GAP DAM	BLAIR GAP RUN	GRAVITY	1914	S	53	90	FOOT OF TEN	192	7	BLAIR GAP WATER COMPANY
BRUSH MOUNTAIN DAM	KETTLE CREEK	EARTH	1914	S	54	564	GREENWOOD	1,516	1	BLAIR GAP WATER COMPANY
CANOE CREEK DAM	CANOE CREEK	EARTH	1970	R	35	1,485	CANOE CREEK	96	1	BUREAU OF STATE PARKS
HOLLIDAYSBURG RESERVOIR	BLAIRS RUN	EARTH	1957	S	66	225	FOOT OF TEN	192	6	HOLLIDAYSBURG BORO. AUTH.
LAKE ALTOONA DAM	BURGOON RUN	EARTH	1914	S	70	2,400	ALTOONA	62,900	2	ALTOONA CITY AUTHORITY
LAKEMONT PARK DAM	BRUSH RUN	EARTH	1915	R	15	60	LAKEMONT	3,989	1	LAKEMONT PARK CITIZENS
LOWER DAM	BURGOON RUN	EARTH	1916	S	60	1,085	ALTOONA	62,900	3	ALTOONA CITY AUTHORITY
MILL RUN DAM	MILL RUN	EARTH	1958	S	100	2,640	ALTOONA	62,900	2	ALTOONA CITY AUTHORITY
PLAIN NINE DAM	BLAIR GAP RUN	EARTH	1914	S	51	330	FOOT OF TEN	192	5	BLAIR GAP WATER COMPANY
POTTSBORO DAM	KETTLE CREEK	EARTH	1914	S	37	102	GREENWOOD	1,516	1	BLAIR GAP WATER COMPANY
SCOTCH RUN	SCOTCH RUN	EARTH	1916	S	40	36	ALTOONA	62,900	3	ALTOONA CITY AUTHORITY
STEAM PUMP DAM	HALTER CREEK	EARTH	1884	S	30	24	ROARING SPRING	2,811	3	PETER S. DUNCAN
STORAGE DAM	MILL RUN	EARTH	1915	S	33	180	ALTOONA	62,900	1	ALTOONA CITY AUTHORITY
STORAGE DAM	TIPTON RUN	EARTH	1926	O	66	750	TIPTON	1,744	4	BLAIR GAP WATER COMPANY
THREE MILE DAM	FRANKSTOWN BRANCH JUNIATA RIV	GRAVITY	1917	S	14	78	WILLIAMSBURG	26,780	1	PA ELECTRIC COMPANY
TYHONF RESERVOIR DAM NO. 1	SINK RUN	EARTH	1896	S	34	180	TYRONE	7,072	2	ROBO OF TYRONE
TYHONF RESERVOIR DAM NO. 2	SINK RUN	EARTH	1913	S	51	450	TYRONE	7,072	2	ROBO OF TYRONE
UPPER KITTANNING DAM	BURGOON RUN	EARTH	1916	C	45	195	ALTOONA	62,900	3	ALTOONA CITY AUTHORITY
BRADFORD COUNTY										
MACHAM DAM	WOLCOTT CREEK	EARTH	1970	R	19	303	ULSTER	400	10	M + A CHAMBERLAIN
HLACK POND DAM	LITTLE WYSOX CREEK	ROCKFILL	1900	R	13	153	EAST TOWANDA	200	5	FLOYD SHORES
COOKS POND DAM	TR-JOHNSON CREEK	EARTH	1919	R	10	300	POTTERVILLE	126	2	E. W. MANCHESTER
LAKE WESAUKING DAM	WESAUKING CREEK	EARTH	1919	R	7	1,840	MYERSBURG	750	2	LAKE WESAUKING ASSOC.

PURPOSES: I - IRRIGATION C - FLOOD CONTROL S - WATER SUPPLY D - DEBRIS CONTROL
 M - HYDROELECTRIC N - NAVIGATION R - RECREATION O - OTHER
 HAZARD POTENTIAL: 1 - HIGH 2 - SIGNIFICANT 3 - LOW

INVENTORY OF DAMS IN THE UNITED STATES

PENNSYLVANIA (CONT'D)
BRADFORD COUNTY (CONT'D)

NAME OF DAM OR IMPOUNDMENT	RIVER OR STREAM	TYPE OF DAM	YEAR COMPLETED	PURPOSE	HEIGHT (FT)	MAX CAPACITY (ACRE-FT.)	NEAREST DOWNSTREAM CITY-TOWN-VILLAGE	POPULATION	DIST. FROM DAM (MI.)	OWNER	PURPOSES	
											1	2
MUD POND DAM	OUTFLT INTO CARBON RUN	EARTH	1940	0	10	210	POWELL	150	11	1	PA. GAME COMM.	10
PA 79A	SCRIVEN RUN	EARTH	1974	0	20	296	SUGAR RUN	65	12	3	PA. GAME COMMISSION	10
PA 79B	SCRIVEN RUN	EARTH	1974	0	15	96	SUGAR RUN	65	11	3	PA. GAME COMMISSION	10
PANONAME 1	TR-MILL CRKFK	EARTH	1954	R	16	120	SILVARA	400	2	2	CAMP SPRING HILL INC.	10
PANONAME 116	S. FORK SUGAR CREEK	EARTH	1957	S	15	78	TROY	1,315	3	1	TENN. GAS TRANS. CO.	10
SARE POND DAM	MEMOPANY CREEK	EARTH OTHER	1927	R	12	150	COLLEY	63	2	1	WILLIAM F. SARE	10
SUGAR CREEK DAM	WEST BRANCH SUGAR CREEK	EARTH GRAVITY	1923	S	20	56	TROY	1,478	2	1	ROBO OF TROY	10
TOTEM LAKE DAM	CAMPS CREEK	EARTH GRAVITY	1960	R	12	90	CAMPTOWN	352	6	1	COLIN M. TOWNSEND	10
BUCKS COUNTY												
INGHAM CHEEK DAM	INGHAM CREEK	GRAVITY EARTH	1911	0	15	90	REEDER	81	2	3	MR DEHN	08
IRONWORKS DAM	IRONWORKS CREEK	EARTH	1942	S	51	1,950	HOLLAND	312	2	1	PHILA SURURBAN WATER CO	08
MANOR LAKE	SCOTT'S CREEK	EARTH	1931	S	9	3,724	BRISTOC	12,200	6	1	WARNER COMPANY	08
NESHAMINY DAM	N BR NESHAMINY CREEK	EARTH	1973	S C	66	10,000	NEWVILLE	103.	4	1	NESHAMINY WATER RES. AUTH.	08
NOCKAMIXON STATE PARK DAM	THICKEN CREEK	ROCKFILL EARTH	1973	R	102	39,000	TRAUGERS PARK	96	4	1	DER	08
OXFORD VALLEY MALL DAM	QUEEN ANN CREEK	EARTH	1973	C	43	2,264	ELMWOOD TERRACE	110	1	1	BUCKS ASSOCIATES	08
PANONAME 139	CORE CREEK	EARTH	1974	C S	47	3,301	LANGHORN	1,924	1	1	NESHAMINY WATER RESOURCE	08
PANONAME 140	LITTLE NESHAMINY CREEK	EARTH	1974	C	43	2,264	NESHAMINY	500	1	1	NESHAMINY WATER RESOURCE	08
PINE RUN DAM	PINE RUN	EARTH	1974	C	31	2,029	CHALFONT	1,410	2	1	NESHAMINY WATER RESOURCE	08
ROBIN HIN DAM	ROBIN RUN	EARTH	1971	C	44	368	LITTLE ITALY	83	3	1	NESHAMINY WATER RES. AUTH.	08
SILVER LAKE DAM	OTTER + ADAMS HOLLOW CREEK	GRAVITY	1893	C	8	176	BRISTOL	12,085	1	1	PA FISH COMMISSION	08
SILVER LAKE DAM	VAN HORN CREEK	EARTH HOCKFILL	1901	R	13	66	SEAMELLS CORNER	2,107	1	1	H S STACKHOUSE	08
VAN SCRIVEN LAKE DAM	SCOTT'S CREEK	EARTH	1955	S	18	9,100	BRISTOL	12,200	7	1	WARNER COMPANY	08
VILLAGE TWO DAM	TRIB. DELAWARE RIVER	EARTH	1974	R C	30	51	NEW HOPF	958	1	1	VILLAGE TWO-NFW HOPE, INC	08
HILLER COUNTY												
HOYDSTOWN DAM	CONNOGUENESSING CREEK	EARTH	1916	S	28	216	HOYDSTOWN	750	1	1	RUTLER WATER CO	25

PURPOSES: 1 - IRRIGATION, 2 - FLOOD CONTROL, 3 - WATER SUPPLY, 4 - DEBRIS CONTROL, 5 - HYDROELECTRIC, 6 - NAVIGATION, 7 - RECREATION, 8 - OTHER

HAZARD POTENTIAL: 1 - HIGH, 2 - SIGNIFICANT, 3 - LOW

INVENTORY OF DAMS IN THE UNITED STATES

PENNSYLVANIA (CONT'D)
RUTLER COUNTY (CONT'D)

NAME OF DAM OR IMPROVEMENT	RIVER OR STREAM	TYPE OF DAM	YEAR COMPLETED	PURPOSE	HEIGHT (FT)	MAX CAPACITY (ACRE-FT)	NEAREST DOWNSTREAM CITY/TOWN/VILLAGE	POPULATION	DIST FROM DAM (MI)	OWNER	HAZARD POTENTIAL	SIGNIFICANT	LOW
GLADES DAM	S. BR. SLIPPERY ROCK CREEK	EARTH	1974	O	24	1,350	KEISTERS	45	7	PA. GAME COMMISSION	1	45	25
LAKE ONEIDA DAM	CONNOQUENESSING CREEK	EARTH	1918	S	38	1,722	ONEIDA	100	2	BUTLER WATER COMPANY	2	100	25
MORAIN STATE PARK DAM	MUDDY CREEK	EARTH	1968	R	50	37,200	SHAWOOD PARK	50	1	DEPT OF FORESTS & WATER	3	50	25
THORN RUN DAM	THORN RUN	EARTH	1903	S	39	618	BUTLER	19,900	3	BUTLER WATER COMPANY	1	19,900	25
CAMBRIA COUNTY													
BAKERTON DAM	W RR SUSQUEHANNA RIVER	GRAVITY EARTH	1919	S	25	50	BAKERTON	231	1	BAKERTON WATER CO.	1	231	??
BEAR ROCK DAM 1	BEAR ROCK RUN	EARTH	1914	S	28	27	LILLY	633	2	SUMMIT WATER CO.	1	633	??
BEAR ROCK DAM 2	BEAR ROCK RUN	ROCKFILL GRAVITY	1932	S	36	90	LILLY	633	2	SUMMIT WATER CO.	1	633	22
BEAVER DAM RUN INTAKE	BEAVERDAM RUN	EARTH	1974	S	55	7,700	BEAVERDALE	1,500	2	HIGHLAND WATER & SEWER CO.	1	1,500	22
RIG BROWN DAM	BROWNS RUN	EARTH	1914	S	38	50	SPANGLER	361	2	NORTHERN CAMBRIA WATER	1	361	??
BLACKLICK DAM	BLACKLICK CREEK	GRAVITY	1913	S	14	60	BLUE GOOSE	7	5	COLVER WATER CO.	1	7	??
CAMBRIA SLOPE MINE NUMBER 33	SANDERS RUN OFFSTREAM	EARTH	1964	O	32	46	PORTAGE	3,933	4	RETHELEM MINES CORP.	3	3,933	??
CLEARFIELD CREEK DAM	CLEARFIELD CREEK	ROCKFILL GRAVITY	1913	R	20	102	CRESSON	1,300	2	LAKE DEVELOPMENT CO.	1	1,300	??
ERENSBURG STORAGE DAM	MOORES WOODS RUN	EARTH	1922	S	24	90	ERENBURG	4,318	1	ROBO OF ERENSBURG	1	4,318	??
HINCKSTON RUN DAM	HINCKSTON DAM	GRAVITY EARTH	1916	S	84	3,372	CAMBRIA	1,000	3	MANUFACTURERS WATER CO.	1	1,000	??
HOWELLS RUN DAM	HOWELLS RUN	EARTH	1963	S	63	1,290	ERENBURG	1,291	1	ROBO OF ERENSBURG	1	1,291	22
LAUREL RUN	LAUREL RUN	GRAVITY EARTH	1961	S	42	303	BOWERSDALE	9	1	JOHNSTOWN WATER CO.	1	9	??
LLOYDELL DAM	S. FORK L. CONENAVGH RIVER	GRAVITY	1914	S	43	621	LLOYDELL	1,200	2	SUMMIT WATER CO.	1	1,200	??
MARYINDALE DAM	TROUT RUN MARINO	ROCKFILL GRAVITY	1914	S	22	51	ALE	130	1	PORTAGE MUNICIPAL AUTH.	1	130	22
MILL CREEK NO 2	MILL CREEK	EARTH	1899	S	45	291	JOHNSTOWN	42,476	1	JOHNSTOWN WATER CO.	1	42,476	22
OCTORARO DAM	OCTORARO CREEK	EARTH	1950	S	62	7,500	PINE GROVE	9	1	CHESTER MUN. AUTHORITY	1	9	16
SALTYCK DAM	SALTYCK RUN	GRAVITY EARTH	1912	S	110	2,571	MINERAL POINT	131	1	JOHNSTOWN WATER CO.	1	131	??
SANDY RUN DAM	SANDY RUN	GRAVITY EARTH	1963	S	34	57	VAN ORMER	72	1	DER	1	72	??
SANDY RUN DAM	SANDY HUN	EARTH	1914	S	28	84	SOUTH FORK	400	4	SOUTH FORK WATER CO.	1	400	??
SHIRFS RUN DAM	SHIRFS RUN	EARTH	1925	S	20	60	BLUE GOOSE	9	2	NORTHERN CAMBRIA WATER	1	9	??
WILLIAMS DAM	WILLIAMS RUN	GRAVITY EARTH	1956	S	43	471	NANTY-GLO	4,680	6	NANTY GLO WATER AUTH.	1	4,680	??

PURPOSES: I - IRRIGATION C - FLOOD CONTROL B - WATER SUPPLY D - DEBRIS CONTROL
 H - HYDROELECTRIC N - NAVIGATION R - RECREATION O - OTHER

INVENTORY OF DAMS IN THE UNITED STATES

PENNSYLVANIA (CONT'D)
CAMBRIA COUNTY (CONT'D)

DIST. FROM
DOWNSTREAM
(MI.)

NEAREST DOWNSTREAM
CITY-TOWN-VILLAGE

YEAR
COMPLETED

PUR. HEIGHT
POSE (FT)

MAX CAPACITY
(ACRE-FT.)

RIVER OR STREAM

TYPE OF DAM

POPULATION

OWNER

NAME OF DAM OR IMPOUNDMENT	RIVER OR STREAM	TYPE OF DAM	YEAR COMPLETED	PUR. HEIGHT POSE (FT)	MAX CAPACITY (ACRE-FT.)	NEAREST DOWNSTREAM CITY-TOWN-VILLAGE	POPULATION	DIST. FROM DOWNSTREAM (MI.)	OWNER
WILMORF DAM	N. BR. CONEMAUGH RIVER	GRAVITY	1916	0	3,075	CONEMAUGH	1,256	1	1 MANUFACTURERS WATER CO
CAMFRON COUNTY									
EMPORIUM RESERVOIR	TOWNER RUN	EARTH	1950	S	16	WEST CHEEK	10,000	1	1 EMPORIUM WATER CO
SALT RUN RESERVOIR DAM	SALT RUN	EARTH	1943	S	169	PROSPECT PARK	7,250	1	1 EMPORIUM WATER CO
CARRON COUNTY									
BEAR CREEK DAM	BEAR CREEK	EARTH GRAVITY	1916	S	240	HAUTO	41	2	1 PANTHER VALLEY WATER CO
BEAR CREEK DAM	BEAR CREEK	EARTH	1966	R	2,541	JIM THORPE	1,192	7	1 BEAR CREEK LAKE ASSOC
MULTZVILLE	POHOPOCO CREEK	EARTH ROCKFILL	1972		93,220	PARRYVILLE	528	3	1 CORPS OF ENGINEERS
HIS BOLLIDER DAM	GRASS LAKE CREEK	EARTH GRAVITY	1960	R	900	LAKE HARMONY	293	1	1 LAKE HARMONY DEFU CO
BROAD RUN DAM	BROAD RUN	EARTH	1974	S	81	NESQUEHONING	3,000	3	1 NESQUEHONING BORO. AUTH.
LAKE HAUTO DAM	NESQUEHONING CREEK	EARTH	1924	S	4,155	HAUTO	41	1	1 PANTHER VALLEY WATER
LEHIGH DAM	LONG RUN	EARTH GRAVITY	1916	S	60	LEHIGH	6,318	3	3 LEHIGH WATER AUTH.
MAUCH CHUNK CREEK DAM	MAUCH CHUNK CREEK	EARTH	1971	C R S	375	HACKLERERRIE	66	1	1 CARRON COUNTY COMMISSION
MOHONING CREEK DAM	MOHONING CREEK	GRAVITY EARTH	1914	0	120	LEIGHTON	3,461	1	1 LEHIGH VALLEY RAILROAD
PENN FOREST DAM	WILD CREEK	EARTH	1958	S	18,000	PARRYVILLE	580	10	1 REPLEHEM MUN AUTHORITY
FLACIO LAKE DAM	LAURFL RUN	EARTH	1963	R	120	ALBRIGHTSVILLE	136	1	1 HOLIDAY POCONOS INC
POHOPOCO DAM	POHOPOCO CREEK	GRAVITY	1909	0	75	PARRYVILLE	413	1	1 PALMER CO
QUAKAKE DAM	QUAKAKE CREEK	EARTH	1902	S	65	HUDSONDALE	49	1	1 HAZELTON WATER AUTH
SAND SPRING DAM	SAND SPRING RUN	EARTH GRAVITY	1953	R	264	JIM THORPE	5,945	21	1 PA DEPT FORESTS + WATERS
WILD CREEK DAM	WILD CREEK	EARTH	1938	S	12,300	FOREST INN	103	4	1 REPLEHEM MUNICIPAL AUTH
YMCA DAM	DRAKES CREEK	EARTH	1969	R	240	CHRISTMANVILLE	111	1	3 YMCA OF PHILADELPHIA
CENTRE COUNTY									
COLYER LAKE DAM	SINKING RUN	EARTH GRAVITY	1966	R	16	COLYER	26	1	1 PA. FISH COMMISSION
FOSTER JOSEPH SAVERS DAM	HALD EAGLE CREEK	EARTH	1969	C R	186,000	BLANCHARD		1	1 CORPS OF ENGINEERS

PURPOSES: I - IRRIGATION C - FLOOD CONTROL S - WATER SUPPLY D - DEBRIS CONTROL
H - HYDROELECTRIC N - NAVIGATION R - RECREATION O - OTHER

HAZARD POTENTIAL: 1 - HIGH 2 - SIGNIFICANT 3 - LOW

INVENTORY OF DAMS IN THE UNITED STATES

PENNSYLVANIA (CONT'D)
CENTRE COUNTY (CONT'D)

15
19
80

DIST.
FROM
DAM
(MI.)

NEAREST DOWNSTREAM
CITY-TOWN-VILLAGE

MAX CAPACITY
(ACRE-FT.)

YEAR
COM.
PLETED

TYPE OF DAM

RIVER OR STREAM

PUR. HEIGHT
POSE (FT)

POPULATION

OWNER

NAME OF DAM OR IMPOUNDMENT	RIVER OR STREAM	TYPE OF DAM	YEAR COM. PLETED	PUR. HEIGHT POSE (FT)	MAX CAPACITY (ACRE-FT.)	NEAREST DOWNSTREAM CITY-TOWN-VILLAGE	POPULATION	DIST. FROM DAM (MI.)	OWNER
HOWARD DAM	W. BR. LICK RUN	EARTH OTHER	1950 S	28	15	HOWARD	1,000	1	BORO. OF HOWARD
KEPHART DAM	BLACK MOSHANNON CREEK	EARTH GRAVITY	1926 R	20	306	KARTHAUS	500	22	DER
PENN NURSERY	POTTIER RUN	EARTH GRAVITY	1972 T	21	52	POTTERS MILL	33	2	DEPT. OF FOREST & WATERS
POE DAM	POE CREEK	EARTH GRAVITY	1935 R	28	16	POE VALLEY	3	1	DEPT OF FOREST & WATERS
RECREATION DAM	TRIP. OF MOSHANNON	EARTH GRAVITY	1932 R	7.9	60	PHILLIPSHURG	3,700	1	RORO OF PHILLIPSBURG
ROCKVIEW FARM DAM	MCHRIDES RUN	GRAVITY	1938 R	60	96	PLEASANT GAD	1,500	3	DEPT OF JUSTICE
UPPER DAM	COLD STREAM	EARTH GRAVITY	1917 S	22	81	GLASS CITY		1	WATER CO OF PHILCIPSBORG
CHESTER COUNTY									
LOWEN DAM	TAYLOR RUN	EARTH GRAVITY	1927 R	19	51	LENAPE	50	6	M JOSEPH JERRAHIAN
MARSH CREEK DAM	MARSH CREEK	EARTH	1973 S R C	95	13,410	DORLAN	88	2	DEPT ENVIRONMENTAL R
MILLTOWN DAM	CHESTER CREEK	GRAVITY	1883 S	21	66	MILLTOWN	261	1	RORO OF WEST CHESTER
PICKERING CREEK RESERVOIR DAM	PICKERING CREEK	EARTH GRAVITY	1896 S	40	1,140	PORT PROVIDENCE	307	2	PHILA SURURBAN WATER CO
ROCK RUN DAM	ROCK RUN	GRAVITY	1919 S	42	996	COATESVILLE	12,331	1	CITY OF COATESVILLE
SHANGRI LA DAM	BROAD RUN	EARTH	1970 R I	32	204	KAOLIN	123	2	REN REYNOLDS
SINKLER DAM	RIDLIF CREEK	EARTH	1971 R	25	23	DUTTON MILL	33	1	JMR SINKLER
SUPLIFF DAM	E BR BRANDYWINE CREEK	EARTH	1971 C	31	596	CUOLA	44	2	PA FISH COMMISSION
TOWNSHIP LINE DAM	CHESTER CREEK	EARTH	1935 S	34	615	WOODCREST	253	2	WEST CHESTER MUNICIPAL A
VINCENT DAM	SCHUYLKILL RIVER	OTHER	1842 R	27	40	LINDFIELD	219	1	DEPT OF FOREST & WATER
CLARION COUNTY									
CITIZENS WATER CO. DAM	RED RANK CREEK	EARTH GRAVITY	1919 S	9	54	NEW RETHLEHAM	1,507	1	CITIZENS WATER CO.
FOXSAUNG DAM	CLARION RIVER	EARTH GRAVITY	1935 R	195	115,200	PARKER CITY	8,430	1	CLARION RIVER POWER CO.
MILL CREEK DAM	CLARION RIVER	EARTH GRAVITY	1929 H	270	852,000	CLARION	23,067	4	CLARION RIVER POWER CO.
PINEY	CLARION	GRAVITY	1924 H	125	26,500	PINEY	524	3	PENNSYLVANIA ELECTRIC CO
PINEY DAM	CLARION RIVER	GRAVITY	1923 H	100	33,000	PINEY	20	2	PENNA ELECTRIC CO
TOWNSHIP HUN DAM	TOWNSHIP RUN	EARTH	1964 S	30	64	SLIGO	814	1	SLIGO ROROUGH AUTHORITY

PURPOSE 1 - IRRIGATION C - FLOOD CONTROL S - WATER SUPPLY D - DEBRIS CONTROL
H - HYDROELECTRIC M - NAVIGATION R - RECREATION O - OTHER

HAZARD POTENTIAL 1-HIGH 2-SIGNIFICANT 3-LOW

INVENTORY OF DAMS IN THE UNITED STATES

PENNSYLVANIA (CONT'D)
CLEARFIELD COUNTY

NAME OF DAM OR IMPOUNDMENT	RIVER OR STREAM	TYPE OF DAM	YEAR COMPLETED	PUR. HEIGHT (FT)			MAX CAPACITY (ACRE-FT)	NEAREST DOWNSTREAM CITY/TOWN/VILLAGE	POPULATION	DIST. FROM DAM (MI.)	OWNER	CONGR DIST
				C	R	P						
CURWENSVILLE DAM	WEST BRANCH SUSQUEHANNA RIVER	EARTH	1965	C	R	102	209,000	CURWENSVILLE	3,189	1	CORPS OF ENGINEERS	23
DUBOIS RESERVOIR	ANDERSON CREEK	EARTH	1915	S		38	1,845	DUBOIS	10,112	1	CITY OF DUBOIS	23
GALLON RAY DAM	TRIB. OF GRAVEL LICK RUN	EARTH	1971	R		30	3,600	OKLAHOMA	400	3	TREASURE LAKE, INC.	23
GRAVEL LICK DAM	GRAVEL LICK RUN	EARTH	1974	R		75	4,020	DU ROIS	10,300	3	TREASURE LAKE, INC.	23
J F HOFFMAN NO 3 MINE REFUSE BANK LAKE REFUSE DAM	SAL LICK RUN OFFSTREAM	OTHER	1959	D		12	107	BELFORD	50	1	J E HOFFMAN COAL CO INC.	23
LAKF REFUSE DAM	TRIB OF NARROWS CREEK	EARTH	1957	R		95	3,600	NARROWS CREEK	120	2	JOHN DUBOIS	23
LAKF SARULA	SANDY LICK CREEK	EARTH	1915	R		19	300	SABULA	76	1	SARULA OUTING CLUB	23
MONTGOMERY DAM	MONTGOMERY CREEK	EARTH	1960	S		95	681	CLEARFIELD	8,178	2	CLEARFIELD MUN AUTHORITY	23
MOUSE CREEK RESERVOIR DAM	MOOSE CREEK	EARTH	1914	S		31	51	CLEARFIELD	8,178	1	CLEARFIELD MUN AUTHORITY	23
MORRISDALE DAM	EMIGA RUN	EARTH GRAVITY	1919	S		12	60	HAWK RUN	400	1	ARRANGED	23
STOTT NO1 MINE REFUSE BANK	MOOSE RUN OFFSTREAM	OTHER	1968	D		30	46	PENFIELD	700	1	LADY JANE COLLIERIES, INC.	23
WOLF CREEK DAM	WOLF CREEK	EARTH	1971	R		26	3,600	FALLS CREEK	1,344	4	TREASURE LAKE, INC.	23
CLINTON COUNTY												
ALVIN R RUSH DAM	KETTLE CREEK	EARTH	1962	C	R	135	117,000	WESTPORT	201	6	CORPS OF ENGINEERS	23
MCFLATTEN DAM	MCFLATTEN CREEK	EARTH	1863	S		52	276	YOUNGDALE	35	2	LOCK HAVEN CITY AUTH	23
ROSECRANS DAM	MCCLATTAN CREEK	EARTH	1962	S		57	1,680	ROSECRANS	1,000	2	CITY OF LOCK HAVEN	23
UPPER DAM	HARVYS RUN	EARTH	1929	S		25	33	CASTANEAU	7,000	7	LOCK HAVEN MUN AUTH	23
COLUMBIA COUNTY												
WHIAR CREEK LAKE	EAST BRANCH OF WHIAR CREEK	EARTH	1968	C	R	38	25	HERWICK	12,274	3	COMMISSIONERS OF COL. CO.	11
WHUSH VALLEY DAM	SOUTH BRANCH ROARING CREEK	EARTH	1918	S		21	123	ROARING CREEK	88	12	ROARING CREEK WATER CO.	11
GLEN BROOK NO. 4	WHIAR CREEK	EARTH	1909	S		47	201	FOUNDRYVILLE	168	1	BERWICK WATER CO.	11
CHAMFORD COUNTY												
CLEAR LAKE DAM	RR OF OIL CREEK	ROCKFILL	1855	O		10	50	CORRY	22,500	7	PLATT + STEADMAN PA DAM	24
CUSTARDS DAM	CONNAUT MARSH GUILLET	OTHER	1972	O		R	140	CUSTARDS	5,000	1	COMMISSION	24

PURPOSES: I - IRRIGATION C - FLOOD CONTROL S - WATER SUPPLY D - DEBRIS CONTROL
N - HYDROELECTRIC M - NAVIGATION R - RECREATION O - OTHER

HAZARD POTENTIAL 1 - HIGH 2 - SIGNIFICANT 3 - LOW

INVENTORY OF DAMS IN THE UNITED STATES

PENNSYLVANIA (CONT'D)
CRAWFORD COUNTY (CONT'D)

NAME OF DAM OR IMPROVEMENT	RIVER OR STREAM	TYPE OF DAM	YEAR COMPLETED	PUR. H O	HEIGHT (FT)	MAX CAPACITY (ACRE FT.)	NEAREST DOWNSTREAM CITY-TOWN-VILLAGE	POPULATION	DIST. FROM DAM (MI.)	OWNER	LISK NO.
FRIF NWR POOL NUMBER SFVEN	LAKE CREEK	EARTH	1967	H	0	28	SUGAR LAKE	500	2	3 DEPT OF INTERIOR BSEM	24
FRIF NWR POOL NUMBER NINE	LAKE CREEK	EARTH	1968	H	0	6	SUGAR LAKE	500	1	3 DEPT OF INTERIOR BSEM	24
MEADVILLE DAM	MILL RUN	EARTH	1960	C	40	459	SHADY BROOK PARK	500	1	1 CITY OF MEADVILLE	24
PANONAME 21	CONNAUT OUTLET	ROCKFILL	1952	O	8	2,700	STATE HIGHWAY ROUTE 20020	500	7	1 PFNNA GAME COMMISSION	24
PYMATUNING RESEVOIR DAM	SHENANGO RIVER	EARTH	1933	R	50	227,060	PYMATUNING STATE PARK	1,500	1	1 DER	24
TAMARACK LAKE	MUD RUN	EARTH	1962	R	19	2,295	COCHRANTON	1,139	9	1 PA. FISH COMMISSION	24
TAMARACK LAKE DAM	MILL RUN	EARTH	1961	R	23	3,695	MCMAMARAS	5,000	2	1 PA FISH COMMISSION	24
THROYER DAM	UNNAMED STRFM	EARTH	1959	R	22	243	CLEMONTS CORNER	150	2	1 TUCKER + WAGNER	24
UPPER + LOWER DAMS	CROOKED CREEK	EARTH	1973	C	22	2,560	ADAMSVILLE	162	2	1 PA GAME COMMISSION	24
WOODCOCK CREEK LAKE	WOODCOCK CREEK	EARTH	1973	C	76	26,300	MEADVILLE	16,573	7	1 CORPS OF ENGINEERS	24
CUMBERLAND COUNTY CONODOQUINET DAM	CONODOQUINET CREEK	GRAVITY	1904	S	9	180	CARLISLE	16,600	1	3 BORO. OF CARLISLE	19
CONODOQUINET DAM	CONODOQUINET CREEK	GRAVITY	1904	S	9	180	CARLISLE	18,079	1	1 RORO OF CARLISLE	19
LAUREL LAKE DAM	MOUNTAIN CREEK	EARTH	1968	R	25	120	HENRY CLAY	13	3	1 PA DEPT FOREST & WATER	19
OPOSSUM DAM	OPOSSUM CREEK	EARTH	1959	R	40	56	MT ZION SCHOOL	9	1	1 PA FISH COMMISSION	19
UPPER PT HOLLY DAM	MOUNTAIN CREEK	EARTH	1914	O	13	60	UPPER MILL	32	1	1 FATON-DIKEMAN CO	19
DAUPHIN COUNTY DEHART DAM	CLARK CREEK	EARTH	1940	S	100	23,100	DAUPHIN	638	15	1 CITY OF HARRISBURG	17
HUMMELSTOWN DAM	SWATARA CREEK	GRAVITY	1904	S	9	360	PLEASENT VEIW	103	1	1 HUMMELSTOWN WATER SUPPLY	17
ROUND TOP IMPOUNDING DAM	IRON MINE RUN	GRAVITY	1902	S	8	51	MIDDLETOWN	9,080	2	1 MIDDLETOWN WATER AUTH	17
WILDMOOD PARK DAM	PAXTON CREEK	EARTH	1908	R	14	600	HARRISBURG	70,000	1	1 CITY OF HARRISBURG	17
DELAWARE COUNTY HIGGONMILLS LAKE DAM	TRIP OF RIDLEY CREEK	EARTH	1919	R	25	16	MEDIA	6,400	1	1 UNKNOWN	07
PANONAME 219	MIDLEY CREEK	GRAVITY	1918	S	35	21	SACKVILLE	1	1	3 SACKVILLE MILLS CO.	09

PURPOSES 1 - IRRIGATION C - FLOOD CONTROL S - WATER SUPPLY D - DEBRIS CONTROL
 H - HYDROELECTRIC N - NAVIGATION R - RECREATION O - OTHER
 HAZARD POTENTIAL 1 - HIGH 2 - SIGNIFICANT 3 - LOW

INVENTORY OF DAMS IN THE UNITED STATES

PENNSYLVANIA (CONT'D)
DELAWARE COUNTY (CONT'D)

15
9
82
8

2
2
2

DIST. FROM DAM (MI.)

OWNER

NEAREST DOWNSTREAM CITY TOWN VILLAGE

POPULATION

MAX CAPACITY (ACRE-FT)

NEAREST DOWNSTREAM CITY TOWN VILLAGE

POPULATION

YEAR COMPLETED

PUR. HEIGHT (FT)

POSE

TYPE OF DAM

RIVER OR STREAM

NAME OF DAM OR IMPROVEMENT

CRUM CREEK

CRUM CREEK

ELK COUNTY

FAST WHANCH CLAMION FIVEH LAKE

LAUREL RUN RESERVOIR

PANDANAME #2

WILEY MUN DAM

STORAGE DAM

ELK COUNTY

DELA RESERVOIR

EDINBORO LAKE DAM

GRAMMVILLE RESERVOIR DAM

STIGEL MARSH DAM

SMITH RESERVOIR DAM

UNION CITY DAM

UNION CITY RESERVOIR

FAYETTE COUNTY

COLONIAL DAM NO 3

COLONIAL NO 1

COOL SPRING DAM # 2

COMFENS GAP DAM

CHAMADPLE DAM

DEER LAKE DAM

DUNLAP CREEK WATERSHED CITY

ROCKFILL

EARTH

OTHER

EARTH

EARTH

EARTH

EARTH

EARTH

EARTH

EARTH

EARTH

EARTH

EARTH

EARTH

EARTH

EARTH

EARTH

EARTH

EARTH

EARTH

EARTH

EARTH

EARTH

EARTH

EARTH

EARTH

EARTH

EARTH

EARTH

EARTH

EARTH

EARTH

EARTH

EARTH

EARTH

EARTH

EARTH

EARTH

EARTH

EARTH

EARTH

EARTH

EARTH

EARTH

EARTH

EARTH

EARTH

EARTH

EARTH

EARTH

EARTH

EARTH

EARTH

EARTH

EARTH

EARTH

EARTH

EARTH

EARTH

EARTH

EARTH

EARTH

EARTH

EARTH

EARTH

EARTH

EARTH

EARTH

EARTH

EARTH

EARTH

EARTH

EARTH

EARTH

EARTH

EARTH

EARTH

EARTH

EARTH

EARTH

EARTH

EARTH

EARTH

EARTH

EARTH

EARTH

EARTH

EARTH

EARTH

EARTH

EARTH

EARTH

EARTH

EARTH

EARTH

EARTH

EARTH

EARTH

EARTH

EARTH

EARTH

EARTH

EARTH

EARTH

EARTH

EARTH

EARTH

EARTH

EARTH

EARTH

EARTH

EARTH

EARTH

EARTH

EARTH

EARTH

EARTH

EARTH

EARTH

EARTH

EARTH

EARTH

EARTH

EARTH

EARTH

EARTH

EARTH

EARTH

EARTH

EARTH

EARTH

EARTH

EARTH

EARTH

EARTH

EARTH

EARTH

EARTH

EARTH

EARTH

EARTH

EARTH

EARTH

EARTH

EARTH

EARTH

EARTH

EARTH

EARTH

EARTH

EARTH

EARTH

EARTH

EARTH

EARTH

EARTH

EARTH

EARTH

EARTH

EARTH

EARTH

EARTH

EARTH

EARTH

EARTH

EARTH

EARTH

EARTH

EARTH

EARTH

EARTH

EARTH

EARTH

EARTH

EARTH

EARTH

EARTH

EARTH

EARTH

EARTH

EARTH

EARTH

EARTH

EARTH

EARTH

EARTH

EARTH

EARTH

EARTH

EARTH

EARTH

EARTH

EARTH

EARTH

EARTH

EARTH

EARTH

EARTH

EARTH

EARTH

EARTH

EARTH

EARTH

EARTH

EARTH

EARTH

EARTH

EARTH

EARTH

EARTH

EARTH

EARTH

EARTH

EARTH

EARTH

EARTH

EARTH

EARTH

EARTH

EARTH

EARTH

EARTH

EARTH

EARTH

EARTH

EARTH

EARTH

EARTH

EARTH

EARTH

EARTH

EARTH

EARTH

EARTH

EARTH

EARTH

EARTH

EARTH

EARTH

EARTH

EARTH

EARTH

EARTH

EARTH

EARTH

EARTH

EARTH

EARTH

EARTH

EARTH

EARTH

EARTH

EARTH

EARTH

EARTH

EARTH

EARTH

EARTH

EARTH

EARTH

EARTH

EARTH

EARTH

EARTH

INVENTORY OF DAMS IN THE UNITED STATES

PENNSYLVANIA (CONT'D)
FAYETTE COUNTY (CONT'D)

NAME OF DAM OR IMPROVEMENT	RIVER OR STREAM	TYPE OF DAM	YEAR COMPLETED	PURPOSE	HURR. POSE	HEIGHT (FT)	MAX CAPACITY (ACRE FT)	NEAREST DOWNSTREAM CITY/TOWN/VILLAGE	POPULATION	DIST. FROM DAM (MI.)	OWNER
FAIRCHANCE RESERVOIR	CAVE RUN	EARTH	1927 S		27	16	LAUREL CAVERNS	325	2	1	
GREEN LICK DAM	GREEN LICK RUN	EARTH	1960 R		61	500	BUCKEYE	2,000	3	1	MUN AUTH WESTMORLAND CO
GREENLICK RUN DAM	GREENLICK RUN	EARTH	1973 R		52	2,576	HAMMONDVILLE	146	1	1	COMMISSIONERS OF FAYETTE
HUTCHISON RESERVOIR NO 1	HUTCHISON RUN	EARTH	1915 S		29	44	HUTCHISON	3,000	1	1	UNIONTOWN WATER COMPANY
HUTCHISON RESERVOIR NO 2	HUTCHISON RUN	EARTH	1915 S		45	158	HUTCHISON	3,000	1	2	UNIONTOWN WATER COMPANY
HUTCHISON RESERVOIR NO 3	HUTCHISON RUN	EARTH GRAVITY	1915 S		54	257	HUTCHISON	3,000	2	2	UNIONTOWN WATER COMPANY
INDIAN CREEK DAM	INDIAN CREEK	OTHER	1914 S		40	693	INDIAN CREEK	50	3	1	MT WATER SUPPLY COMPANY
KEISTER RUN	FAN RUN	EARTH	1900 S		33	90	UNIONTOWN	6,310	2	1	MR & MRS MAX NOEL
LAKE GEORGE DAM	MEADOW RUN	EARTH	1922 R		11	240	FARMINGTON	200	1	1	ROCKWELL ESTATE
LOCK AND DAM R MONONGAHELA RIVER	MONONGAHELA RIVER	GRAVITY	1959 N		32	11,500	POINT MAPION	1,750	1	3	CORPS OF ENGINEERS
MAXWELL LOCKS AND DAM	MONONGAHELA RIVER	GRAVITY	1965 N		31	30,900	HRPMSVILLE	4,850	5	3	CORPS OF ENGINEERS
NO 1 DAM	WASHINGTON RUN	EARTH	1918 O		35	146	STAR JUNCTION	8,000	1	1	FRICK COAL COMPANY
NO 2 DAM	WASHINGTON RUN	EARTH	1915 R		27	30	CURFEW	1,000	2	1	MARK SUGARMAN
PA 470	TRIB. DUNLAP CREEK	EARTH	1964 R C		57	1,036	NEW SALEM	860	2	1	FAYETTE CO. COMMISSIONER
PANONAME 6	HIG MEADOW RUN	OTHER	1929 R		6	56	FARMINGTON	30,000	1	1	PAUL WICK
PANONAME 7	N HR OF LITTLE REDSTONE CR	EARTH	1914 S		16	55	REDSTONE	500	12	1	H C FRICK
PANONAME 8	STONEY RUN	OTHER	1944 R		8	55	ELLIOTTSVILLE	400	3	1	JAMES MARK
PANONAME 10	ASKEN HOLLOW STREAM	EARTH	1963 S		29	15	FAIRCHANCE	1,906	2	1	HOROUGH OF FAIRCHANCE
PANONAME 10	FURNACE RUN	EARTH	1965 R		26	15	LAYTON	96	5	1	J HAROLD ARNOID
ROYAL RESERVOIR	ROWES RUN	EARTH	1912 S		28	15	CHESTNUT RIDGE	361	1	1	W J RAINEY
VIRGIN RUN DAM	VIRGIN RUN	EARTH	1953 R		32	411	VIRGIN RUN HUNT CLUB	3	1	1	PA FISH COMMISSION
YOUNGHOHENY RIVER LAKE	YOUNGHOHENY RIVER	OTHER	1948 C R		117	320,000	CONFIUENCE	954	1	1	COMPS OF ENGINEERS
FOREST COUNTY											
MAVFA MEADOWS DAM	SALMON CREEK	EARTH	1938 R		38	56	MARIENVILLE	800	5	1	US DEPT OF AGRICULTURE
TIONESTA LAKE	TIONESTA CREEK	OTHER	1941 C R		123	194,895	TIONESTA	711	1	1	CORPS OF ENGINEERS

PURPOSES: I - IRRIGATION C - FLOOD CONTROL S - WATER SUPPLY D - DEBRIS CONTROL
 H - HYDROELECTRIC N - NAVIGATION R - RECREATION O - OTHER
 HAZARD POTENTIAL: 1 - HIGH 2 - SIGNIFICANT 3 - LOW

INVENTORY OF DAMS IN THE UNITED STATES

PENNSYLVANIA (CONT'D)
JUNIATA COUNTY

NAME OF DAM OR IMPROVEMENT	RIVER OR STREAM	TYPE OF DAM	YEAR COMPLETED	PURPOSE	HEIGHT (FT)	MAX CAPACITY (ACR FT)	NEAREST DOWNSTREAM CITY/TOWN/VILLAGE	POPULATION	DIST FROM DAM (MI)	OWNER	1510 150000
LICKING CREEK DAM	LICKING CREEK	EARTH	1907	S	26	168	MARTINS CROSSROADS	13	2	CLEARFIELD WATER CO	12
LACKAWANNA COUNTY											
AYLESWORTH CREEK DAM	AYLESWORTH CREEK	EARTH ROCKFILL	1970	C	72	3,040	JERMYN	2,475	1	CORPS OF ENGINEERS	10
HASSETT DAM	S. LACKAWANNA CREEK	EARTH GRAVITY	1914	R	6	489	CARPENTER TOWN	10	2	G. G. GIBBS	10
HAYLON LAKE DAM	TRIPPLES BR	EARTH	1943	R	8	2,310	FACTORYVILLE	991	5	M. R. BAYLOR	10
BEAR LAKE DAM	LACKAWANNA CREEK POND RUN	OTHER ROCKFILL	1915	S	6	1,615	THORNHURST	300	1	ESTATE BEAR LAKE ASSOC.	10
HELMONT DAM	TRIPPLES LACKAWANNA RIVER	EARTH GRAVITY	1913	S	31	90	SIMPSON	3,000	1	FULL TOWNSHIP SCHOOL DIS	10
HESSESS LAKE DAM	TAMMACK CREEK	EARTH GRAVITY	1955	R	11	150	CLIFTON	21	4	HESSESS LAKE INC	10
HUNWELL RESERVOIR DAM	HACKETT BROOK	EARTH GRAVITY	1914	S	60	2,541	CARBONDALE	12,000	1	PA GAS & WATER CO	10
CHAPMAN'S LAKE DAM	SOUTH LACKAWANNA CREEK	EARTH GRAVITY	1914	S	6	2,298	SCOTT	1,000	1	CONSOLIDATED WATER	10
COLEMAN DAM	TRIPPLES LACKAWANNA RIVER	EARTH GRAVITY	1927	R	8	78	SCOTT	60	1	EDWARD J. COLEMAN	10
COOLING POND DAM	TRIPPLES LACKAWANNA RIVER	EARTH GRAVITY	1917	D	25	30	SCRANTON	103,544	1	LACKAWANNA RAILROAD CO	10
CRYSTAL LAKE DAM	FALL BROOK	ROCKFILL EARTH	1897	S	6	1,311	CARBONDALE	13,200	6	PA GAS & WATER CO	10
CURTIS DAM	OAK RUN	EARTH	1899	S	34	1,254	ELMHURST	788	1	PA GAS & WATER CO	10
DUNMORE DAM NUMBER 1	LITTLE ROARING BROOK	EARTH	1845	S	13	54	THROOP	4,732	6	PA GAS & WATER CO	10
DUNMORE NO 1	LITTLE ROARING BROOK	EARTH GRAVITY	1901	S	36	225	DUNMORE	6,000	1	PA GAS & WATER CO	10
ELMHURST DAM	ROARING BROOK	EARTH GRAVITY	1914	S	68	3,600	ELMHURST	1,000	1	PA GAS & WATER CO	00
FALLING SPRINGS DAM	FALLING SPRINGS CREEK	EARTH	1905	S	61	774	HARDING	3,500	1	PA GAS & WATER CO	10
FORD DAM	HARTLEY CREEK	ROCKFILL EARTH	1972	R	10	204	SCHUTZVILLE	50	1	FORD	10
GIOVANNINI DAM	TRIPPLES OF LEGGETTS CREEK	EARTH GRAVITY	1957	R	8	93	CHINCHILLA	200	2	J.P. GIOVANNINI	10
GLENHURST DAM	DALTON RUN	EARTH GRAVITY	1900	R	15	195	DALTON	110,000	1	GLENHURST	10
GOULDSBORO DAM	LEHIGH RIVER	EARTH	1910	S	4	240	STONEDAVISVILLE	28	6	SPISMAN ASSOC	10
GRIFFIN DAM	GRIFFIN CREEK	EARTH GRAVITY	1914	S	40	1,578	CHINCHILLA	1,000	1	PA GAS & WATER CO	10
HOLLISTER DAM	ROARING BROOK	ROCKFILL	1972	S	60	2,400	MOSCOW	1,212	2	PA GAS & WATER CO	10
HIZER POND DAM	TRIPPLES JONES CREEK	ROCKFILL GRAVITY	1945	R	4	150	CURTIS	100	1	PA GAS & WATER CO	10
LAKE HENRY DAM	LAKE RUN	EARTH	1916	S	10	1,212	MOSCOW	1,212	4	PA GAS & WATER CO	10

PURPOSE: 1 - IRRIGATION 2 - FLOOD CONTROL 3 - POWER 4 - RECREATION 5 - NAVIGATION 6 - FLOOD CONTROL 7 - HYDROELECTRIC 8 - NAVIGATION 9 - FLOOD CONTROL 10 - OTHER

1 - HIGH 2 - SIGNIFICANT 3 - LOW

HAZARD POTENTIAL

1 - HIGH 2 - SIGNIFICANT 3 - LOW

F-19-14

INVENTORY OF DAMS IN THE UNITED STATES



PENNSYLVANIA (CONT'D)
LACKAWANNA COUNTY (CONT'D)

NAME OF DAM OR IMPROVEMENT	RIVER OR STREAM	TYPE OF DAM	YEAR COMPLETED	PURPOSE	HEIGHT (FT)	MAX CAPACITY (ACRE FT)	NEAREST DOWNSTREAM CITY/TOWN/VILLAGE	POPULATION	DIST FROM DAM (MI)	OWNER	15 1960 1965
LAKE SCRANTON DAM	STAFFORD MEADOW BROOK	EARTH GRAVITY	1958	S	60	7,854	SCRANTON	103,564	1	1 PENNA GAS & WATER CO	10
LAUREL RUN DAM	LAUREL RUN	OTHER	1844	S	37	24	ARCHHOLD	6,113	1	1 PENNA GAS & WATER CO	10
MAPLE LAKE DAM	TRIP OF RATTLESNAKE CREEK	EARTH GRAVITY	1912	S	15	642	SPRING BROOK CORNERS	50	2	1 PA. GAS & WATER CO.	10
MANSHWOOD DAM	LITTLE ROARING BROOK	EARTH	1927	S	14	114	DUNMORE	6,000	2	1 PA GAS & WATER CO	10
MFSHIT DAM	SPRING BROOK	EARTH	1933	O	87	3,837	GLENDALE	500	2	1 PA GAS & WATER CO	10
NO 4 DAM	NACHT BROOK	GRAVITY	1892	S	24	792	CARBONDALE	12,808	1	1 PA GAS & WATER CO	10
NO. 7 RESERVOIR	ROARING BROOK	GRAVITY	1872	S	45	303	DUNMORE	18,300	1	1 PENNA GAS & WATER CO	10
NUMBER 5 DAM	STAFFORD MEADOW BROOK	EARTH OTHER	1888	S	33	96	MOOSIC	4,243	4	1 PENNA GAS & WATER CO	10
OLYPHANT DAM NO 2	GRASSY ISLAND CREEK	EARTH GRAVITY	1888	S	60	174	WINTON	500	1	1 PA GAS & WATER CO	10
OLYPHANT DAM NUMBER 3	GRASSY ISLAND CREEK	EARTH	1898	S	30	120	WINTON	500	2	1 PA GAS & WATER CO	10
PANONAME 5A	TRIP OF TURNANNOCK CREEK	EARTH	1937	R	21	123	CARPENTER TOWN	1,000	3	1 DR J R CORSEY CO	10
ROCKY GLEN DAM	COVEY CREEK	GRAVITY	1904	R	20	300	SPIKE ISLAND	3,000	1	1 ROCKY GLEN PARK	10
STICKLER DAM	TRIP OF TURNANNOCK CK	EARTH GRAVITY	1932	R	9	321	DAVIDSON CORNERS	15	1	1 JO LIPINSKI CO	10
SPRING BROOK INTAKE DAM	SPRING BROOK	GRAVITY	1894	S	31	78	GLENDALE	500	1	1 PA GAS & WATER CO	10
SUMMIT LAKE DAM	SUMMIT CREEK	EARTH GRAVITY	1914	S	24	630	ASHINGTON HILL CEM	10	1	1 PA. GAS & WATER CO.	10
WATERS DAM	SPRING BROOK	EARTH	1925	S	131	8,655	SPRING BROOK CORNERS	50	1	1 PA GAS & WATER CO	10
WHITE OAK DAM	WHITE OAK CREEK	OTHER	1883	S	27	16	ARCHBALD	6,113	1	1 PA GAS & WATER CO	10
WILLIAMS BRIDGE DAM	STAFFORD MEADOW BROOK	EARTH GRAVITY	1893	S	48	1,029	SCRANTON	103,000	2	1 PENNA GAS & WATER CO	10
LANCASTER COUNTY											
HAMMER CREEK DAM	HAMMER CREEK	EARTH	1972	R	35	16	LEXINGTON	10,329	1	1 PENNA FISH COMMISSION	16
MOLTWOOD	SUSQUEHANNA	GRAVITY	1910	M	60	19,000	DRUMORE	1,253	4	1 PENN POWER & LIGHT CO	16
MIDDLE CREEK DAM	MIDDLE CREEK	EARTH OTHER	1971	O	18	1,271	HOPELAND	93	5	1 PA. GAMF	16
MIDDY RUN RECREATION DAM	MIDDY RUN	MCCREFFILL	1969	R	80	59,100	HOECKEL LANDING	122	3	1 PHILADELPHIA ELECTRIC	16
OLD CITY MILL DAM	CONOSTOGA CREEK	MCCREFFILL	1919	R	7	75	LANCASTER	57,690	1	1 JAMES A FIGARI	16
PANONAME 43	MILL CREEK	EARTH	1960	S	40	60	LAUREL HILL	4,000	2	1 NEW HOLLAND MUN AUTH	16
PANONAME 317	STONY RUN	EARTH	1951	M	18	71	PAIMOUTH	120	1	1 J GAMF & MCNOVIA LEWIS	16

PURPOSE: 1-IRRIGATION 2-POWER 3-NAVIGATION 4-HYDROELECTRIC 5-RECREATION 6-INDUSTRIAL 7-REGULATION 8-OTHER

1-HIGH 2-SIGNIFICANT 3-LOW

INVENTORY OF DAMS IN THE UNITED STATES

PENNSYLVANIA (CONT'D)
LANCASTER COUNTY (CONT'D)

NAME OF DAM OR IMPOUNDMENT	RIVER OR STREAM	TYPE OF DAM	YEAR COMPLETED	PURPOSE	HEIGHT (FT)	MAX CAPACITY (ACRE FT)	NEAREST DOWNSTREAM CITY, TOWN, VILLAGE	POPULATION	DIST FROM DAM (MI)	OWNER	LESC NO
PINE GROVE PUMP STATION DAM	OCTORARO CREEK	ROCKFILL	1936	S	10	150	PINE GROVE	2,197	1	OCTORARO WATER CO	16
MUDDY RUN PUMP STORAGE DAM	MUDDY RUN	ROCKFILL	1969	H	250	60,500	BOECKEL LANDING	122	2	PHILADELPHIA ELECTRIC CO	16
SAFE HARBOR	SUSQUEHANNA	GRAVITY	1931	H	65	144,000	SAFE HARBOR	70	1	SAFE HARBOR WATER PR COR	16
LAWRENCE COUNTY											
LAKESHORE BEACH DAM	HETTENBAUGH RUN	EARTH	1946	R	19	52	EASTROOK	100	9	RICHARD L WHITING	25
PANONAME # 21	TRIP SUGAR CREEK	EARTH	1966	R	33	150	PETERSBURG	700	8	SLOVENE NATIONAL BENEFIT	25
PANONAME # 22	TRIP NESHANOCK CREEK	EARTH	1964	R	17	56	NEW CASTLE	150	50	GRACELAND CEMETERY INC.	25
LEHANNON COUNTY											
RESERVOIR DAM	INDIANTOWN RUN	EARTH	1941	R	18	99	HARPER TAVERN		2	STATE OF PENNSYLVANIA	17
SHOPY LAKE	OMEG RUN	EARTH	1958	O	8	53	HARPER TAVERN		2	STATE OF PENNSYLVANIA	17
LEHIGH COUNTY											
CANAL DAM	CLARKS RUN	EARTH	1919	R	40	16	UNION	87	1	SIMON KETTERING	16
FRANKFELDER DAM	CLARKS RUN	EARTH	1820	S	25	120	EBENEZER	30	1	RICHARD SHAVEL	16
KURTZMAN DAM	HR HWANDYWIINE CREEK	EARTH	1845	O	15	150	LEBANON	28,572	1	BETHLEHEM STEEL CORP	16
INDIAN CREEK DAM	INDIAN CREEK	EARTH	1885	O	32	36	HOSENSAC STATION	44	1	WELCHUR SOCIETY	16
ACASONVILLE DAM	JACKSONVILLE RR OUTFLAUNF CK	GRAVITY	1971	R	53	1,620	JACKSONVILLE	131	1	PA FISH COMMISSION	16
TAILINGS DAM	HEARNARD CREEK	EARTH	1972	O	154	620	REXMONT	310	2	BETHLEHEM STEEL CORP	16
LEHANNON DAM NO 1	W RR HAMMER CREEK	EARTH	1871	S	22	54	LEBANON	28,572	1	CITY OF LEHANNON	16
LEHANNON DAM NO 2	W RR HAMMER CREEK	EARTH	1884	S	30	147	LEBANON	28,572	1	CITY OF LEHANNON	16
MARYJETTE LAKE DAM	INDIANTOWN CREEK	EARTH	1945	O	33	60	MILITARY RESERVOIR	5,000	1	COMM OF PENNA-MIL AFFA	16
MEMORIAL DAM	INDIANTOWN CREEK	EARTH	1950	R	36	1,680	ONO	170	3	COMM OF PENNA-MIL AFFA	16
MT GREINA DAM	CONEWAGO CREEK	EARTH	1919	R	16	75	MT GREINA	1,231	1	JOHN P OTTO	16
NORTHAMPTON DAM	SPRING CREEK	EARTH	1900	S	30	300	CFMENTON	732	1	NORTHAMPTON TOWN MUNIC	16
SADDLEBUSH HUN DAM	SADDLEBUSH HUN	EARTH	1966	S	28	15	MINERS VILLAGE	109	2	LANCASTER MUNIC	16

PURPOSE: I - IRRIGATION C - FLOOD CONTROL S - WATER SUPPLY O - DEBRIS CONTROL
H - HYDROELECTRIC N - NAVIGATION R - RECREATION G - OTHER

HAZARD POTENTIAL 1 - HIGH 2 - SIGNIFICANT 3 - LOW

INVENTORY OF DAMS IN THE UNITED STATES

PENNSYLVANIA (CONT'D)
LEHIGH COUNTY (CONT'D)

155
586
88
8

NAME OF DAM OR IMPOUNDMENT	RIVER OR STREAM	TYPE OF DAM	YEAR COMPLETED	PURPOSE	HEIGHT (FT)	MAX CAPACITY (ACRE FT)	NEAREST DOWNSTREAM CITY-TOWN VILLAGE	POPULATION	DIST. FROM DAM (MI.)	OWNER
STOUERS DAM	BR BRANDYWINE CREEK	EARTH	1820	O	25	228	LEBANON	28,572	1	BE THELMEN STEEL CORP
STRACKS DAM	TRIB TULPEHOCKEN CREEK	EARTH	1871	S	25	264	MYERSTOWN	2,103	2	MYERSTOWN WATER AUTH
LUZERN COUNTY										
HEAR CREEK DAM	HEAR CREEK	OTHER	1915	R	17	750	BEAR CREEK	1,825	1	JAMES T SHEA
CLIP GIANT MEADOW DAM	TRIM. TO LITTLE WAPWALLOPEN CREEK	EARTH	1910	O	15	150	NUANGOLA STATION	554	1	GEO. L. FERNER, JR.
HUNAN CREEK DAM	HUNAN CREEK	EARTH	1959	D	20	56	PLYMOUTH	9,536	1	BOHO OF PLYMOUTH
FRYANT POND DAM	HARVEYS CREEK	EARTH	1915	R	18	264	MEEKER	24	1	PENNA. FISH COMMISSION
CAMPBELLS LEASE DAM	CAMPBELLS LFIDGE CREEK	EARTH	1906	S	36	210	DURVEA	5,264	2	PA. GAS & WATER CO.
CRYSTAL LAKE	WAPWALLOPEN CREEK	GRAVITY	1861	S	21	7,275	PENROSCOT	121	1	PENNA. GAS & WATER CO.
AM 252	DRECK CREEK	EARTH	1915	S	30	576	WEATHERLY	894	5	HAZELTON CITY AUTH
AM 253	DRECK CREEK	EARTH	1915	S	22	135	WEATHERLY	894	5	HAZELTON CITY AUTH
DEEP HOLLOW DAM	DEEP HOLLOW RUN	OTHER	1914	S	40	756	KREGSEVILLE	27	2	AUTHORITY PENNA. GAS & WATER CO.
FRANCIS SLOCUM	ABRAHAMS CREEK	EARTH	1964	C R	48	1,500	WEST WYOMING	3,659	3	DFR
FRANCIS E WALTER	HEAR CREEK	EARTH	1961	C	229	149,000	WHITE HAVEN	2,134	5	CORPS OF ENGINEERS
ARMENERS CREEK INTAKE	GARDNER CREEK	EARTH	1902	S	41	222	WESTMINSTER	51	1	
GRAPE RUN DAM	GRAPE RUN	EARTH	1909	S	20	75	WEST HAZELTON	6,059	2	LEHIGH COAL & NAV. CO.
HARRY F. HAKER POND NO. 1	TORY CREEK	OTHER	1937	O	50	22	SWOVERSVILLE	6,786	2	LEHIGH VALLEY AUTHORITY
HARVEYS LAKE OUTLET DAM	HARVEYS CREEK	OTHER	1995	R	34	23,312	BRYANT POND	20	3	COMMONWEALTH OF PENNA.
HUMPHREY RESERVOIR	WOLFES RUN	EARTH	1911	S	42	432	HUMBOLDT	65	1	HAZELTON CITY AUTHORITY
HUNTSVILLE STORAGE DAM	HUNTSVILLE CREEK	OTHER	1891	S	27	5,766	HUNTSVILLE	207	1	PENNA GAS & WATER CO.
ICE LAKE	WRIGHTS CREEK	EARTH	1942	R	13	204	PENN LAKE	45	1	G. LESSER & W. FAIRCHILD
ICE POND DAM	LITTLE WAPWALLOPEN CREEK	GRAVITY	1909	R	16	150	NUANGOLA STATION	554	1	GEO. L. FERNER, JR.
KIPF LAKE	TRIBUTARY OF HEAR CREEK	EARTH	1864	H	22	390	HEAR CREEK	1,825	5	ALLEIDA DEVELOPMENT CORP
LAKE BE THELMEN DAM	TRIM. OF LITTLE WAPWALLOPEN CREEK	EARTH	1912	H	10	180	PLYTHEMORN	143	1	FRANK J. HAVITY
LAKE ATALPA DAM	FALLS CREEK	EARTH	1861	H	20	201	MURKEL	147	3	A. G. RESBIT ESTATE
LAKE TAPPA DAM	HARVEYS CREEK	EARTH	1901	H	24	200	WEST HAZELTON	6,059	1	LEHIGH VALLEY AUTHORITY

PURPOSES: I IRRIGATION C FLOOD CONTROL S WATER SUPPLY U RECREATION
HYDROELECTRIC N NAVIGATION R REGULATION O OTHER

HAZARD POTENTIAL: 1 HIGH 2 SIGNIFICANT 3 LOW

CLASS. PK.

INVENTORY OF DAMS IN THE UNITED STATES

PENNSYLVANIA (CONT'D)
LUZERNE COUNTY (CONT'D)

NAME OF DAM OR IMPOUNDMENT	RIVER OR STREAM	TYPE OF DAM	PURPOSE	YEAR COMPLETED	PURPOSE	HEIGHT (FT)	MAX CAPACITY (ACRE-FT.)	NEAREST DOWNSTREAM CITY/TOWN/VILLAGE	POPULATION	DIST. FROM DAM (MI.)	OWNER	
											1	2
LAKE JIFAN	BRANCH KITCHEN CREEK	EARTH		1905	R	25	1,368	PATTERSON GROVE	323	9	1	DEPT. OF FORESTS & WATER
LAKE LOUISE DAM	SUTTONS CREEK	EARTH		1926	R	16	285	ORANGE	154	1	1	C. F. GOERING
LAKE MANJIO	TRIBUTARY OF SUTTONS CREEK	EARTH		1932	R	15	51	ORANGE	154	2	1	
LAKE PENN	WRIGHTS CREEK	EARTH		1905	R	44	240	PORT JENKINS	50	1	1	HARRY F. GOERING
LAKE PINECREST DAM	TRIBUTARY OF HUNTINGTON CREEK	EARTH		1955	R	20	861	HUNTINGTON MILLS	319	1	1	LAKE PINECREST SPORTSMEN
LAUREL RUN #2 DAM	LAUREL RUN	EARTH GRAVITY		1914	S	26	105	WILKES BARRE	58,856	2	1	PFNNA. GAS & WATER CO.
LILY LAKE DAM	TRIB. OF LITTLE MAPWALLOPEN HAZEL CREEK	EARTH		1915	R	10	1,233	POND HILL	224	1	1	COMMISSIONERS OF LUZERNE
LION SILT PLANT POND		OTHER		1963	O	15	136	HAZELTON	30,426	1	2	JEDDO-HIGHLAND COAL CO.
LOWER MT. PLEASANT DAM	CATAWISSA CREEK	EARTH		1882	S	28	133	MCADDOO	910	3	1	HAZELTON CITY AUTHORITY
MEADOW LAKE RUN	MEADOW RUN	EARTH		1909	R	18	600	BEAR CREEK	1,825	7	1	MT. & MEADOW RUN LAKE AS
MILL CREEK INTAKE DAM	MILL CREEK	EARTH GRAVITY		1914	S	35	16	KRESGEVILLE	27	1	1	PFNNA. GAS & WATER CO.
MILL CREEK STORAGE DAM	MILL CREEK	EARTH		1914	S	69	1,851	KRESGEVILLE	27	2	1	PA. GAS & WATER COMPANY
MOUNTAIN LAKE DAM	MEADOW RUN	EARTH		1910	R	15	300	BEAR CREEK	1,825	7	1	MOUNTAIN & MEADOW RUN AS
NUANGOLA LAKE DAM	RP. LITTLE MAPWALLOPEN CREEK	HOCKFILL OTHER		1920	R	6	759	NUANGOLA STATION	274	2	3	DEPT. OF FOREST & WATER
OLYMPUS LAKE DAM	PINE CREEK	EARTH		1937	R	23	90	HONEY HOLE	15	10	1	Y. M. C. A.
PENN HIGHLAND DAM	OLEY CREEK	EARTH		1970	R	27	1,000	HONEY HOLE	15	2	1	EASTERN MARINE PROP.
PIKE CREEK STORAGE DAM	PIKE CREEK	EARTH		1911	S	58	8,823	CEASETOWN	133	2	1	PA GAS & WATER CO
PINE RUN DAM	BRANCH SOLOMON CREEK	EARTH GRAVITY		1860	S	35	24	SOLOMON GAP	243	2	1	PA. GAS & WATER CO.
RAY T. MANTZ DAM	MILL CREEK	EARTH		1960	R	13	126	HONEY HOLE	15	12	1	R. T. MANTZ CO.
SHICKSHINNY LAKE DAM	SHICKSHINNY CREEK	EARTH		1964	R	36	56	KOONSVILLE	232	3	1	SHICKSHINNY LAKE DEVCOOP
SOUTH POND DAM	BRANCH OF HUNLOCK CREEK	OTHER		1915	R	6	945	VAN HORN SCH	43	3	1	M. J. MRAS
STORAGE RESERVOIR #1	MOUNT CARMEL RUN OFFSTREAM	EARTH		1883	S	44	25	MOUNT CARMEL	9,317	1	1	STATE
SUGAR NOTCH DAM	SUGAR NOTCH CREEK	OTHER ARCH		1947	S	28	27	SUGAR NOTCH	1,333	1	1	PFNNA. GAS & WATER CO.
SUPPER MOUNT PLEASANT DAM	CATAWISSA CREEK	EARTH		1882	S	20	75	MCADDOO	910	3	1	HAZELTON CITY AUTHORITY
WADHAM CREEK DAM	WADHAM CREEK	EARTH		1959	O	32	15	PLYMOUTH	9,536	1	1	ROBO OF PLYMOUTH
WYANDOTT DAM	WANAMIE DAM	EARTH GRAVITY		1884	S	17	102	WANAMIE	217	1	1	PFNNA. GAS & WATER CO.
WHITE HAVEN POCOSINK DAM	PINE CREEK	EARTH		1962	H	17	156	WHITE HAVEN	2,134	4	1	WHITE HAVEN POCOSINKS, INC

PURPOSES: I - IRRIGATION C - FLOOD CONTROL S - WATER SUPPLY O - DEBRIS CONTROL
H - HYDROELECTRIC N - NAVIGATION R - RECREATION O - OTHER

HAZARD POTENTIAL 1-HIGH 2-SIGNIFICANT 3-LOW

INVENTORY OF DAMS IN THE UNITED STATES

PENNSYLVANIA (CONT'D)
 MIFFLIN COUNTY (CONT'D)

DAM NAME	DAM #	RIVER OR STREAM	TYPE OF DAM	YEAR COMPLETED	PURPOSE	HEIGHT (FT)	MAX CAPACITY (ACRE FT)	NEAREST DOWNSTREAM CITY/TOWN/VILLAGE	POPULATION	DIST. FROM DAM (MI)	OWNER	CONGR DIST
TRIB OF JUNIATA			GRAVITY	1919	S	34	16	SHAWNEE	28	1	HAWS REFACTORIES	12
MONROE COUNTY												
ANALOMINK DAM		TRIP BROODHEADS CREEK	EARTH ROCKFILL	1911	R	11	69	ANALOMINK	151	3	ANALOMINK ROD & GUN CLUB	09
ARLINGTON DAM		HIGH MEADOW CREEK	EARTH GRAVITY	1849	S	10	89	STROUDSRURG	5,451	1	KELLER & HINTON	15
ARROWHEAD DAM		TROUT CREEK	EARTH	1962	S	18	945	ARROWHEAD LAKE DEVELOPMENT	231	1	ALL AMERICAN REAL ESTATE	09
BLUE MOUNTAIN LAKE DAM		RR RULIFF RUN	EARTH	1908	R	7	66	GRAVEL PLACE	66	3	CAMP BLUE MOUNTAIN INC.	09
BRADY DAM		TROUT CREEK	EARTH	1915	S	18	1,200	ARROWHEAD LAKE DEV	231	4	PA FISH COMMISSION	09
BRIAR CREST WOODS LAKE DAM		TR. OF TUNKHANNOCK CREEK	GRAVITY EARTH	1973	R	16	99	BLAKESLEE	225	6	BRIAR CREST WOODS CORP	15
BROWN DAM		STONY CREEK	EARTH	1922	R	17	631	STROUDSRURG	5,900	22	F BROWN & S COOPER	15
CAMP ARTHA DAM		SAME SPRING CREEK	EARTH	1927	R	18	129	SNYDERSVILLE	85	4	CAMP ARTHA	15
CRESSENT LAKE DAM		TRIP POND CREEK	EARTH	1958	R	14	63	CRESSENT LAKE	93	1	MARTY SCHNEIDER	04
EAST STROUDSRURG DAM		SAMBO CREEK	EARTH	1935	S	45	696	GRAVEL PLACE	31	11	EAST STROUDSRURG MDN	04
EASTON ANGLERS DAM		WILKINSON RUN	GRAVITY	1939	R	10	60	EASTON ANGLERS	31	2	EASTON ANGLER ASSOC	09
EMERALD LAKES DAM		SAMMILL RUN	EARTH	1973	R	24	143	JANNERSVILLE	419	18	EMERALD LAKES ESTATES	09
HALDEMAN DAM		LONG RUN	EARTH	1970	R	30	50	ANALOMINK	30	3	F H HALDEMAN	15
HUNTER LAKE DAM		ROCKY RUN	EARTH	1929	R	16	87	RARTONSVILLE	330	2	GOLDEN SLIPPER SQUARES	09
INDIAN MOUNTAIN DAM		MUD RUN	EARTH	1964	R	13	198	INDIAN MOUNTAIN	109	1	INDIAN MT LAKE DEV CORP	09
JAMES LAKE DAM		SPRUCE MOUNTAIN RUN	EARTH	1956	R	14	159	NFOUNDLAND	261	9	JAMES HARRIFT	09
LAKE LENAPE DAM		GOOSE POND RUN	EARTH	1901	R	10	525	CANADENSIS	316	3	CAMP CANADENSIS	09
LAKE MONROE DAM		HEAR SWAMP RUN	EARTH	1926	R	10	180	POCONO LAKE SHORE DEV.	136	1	POCONO LAKE SHORES INC	09
LEAVITT FALLS DAM		LEAVITTS RR BROODHEADS CREEK	GRAVITY	1925	R	30	15	CANADENSIS	316	1	SKYTOP LODGE INC	09
LONG RUN DAM		LONG RUN	EARTH	1972	R	30	16	ANALOMINK	151	13	EVELYN HALDEMAN	04
LUTHERLAND DAM		HEAVER CREEK	ROCKFILL EARTH	1928	R	15	345	POCONO PINES	417	1	LUTHERLAND CONFERENCE CAMP	09
LYNCHWOOD LAKE ICE CO DAM		HAWKEY RUN	OTHER	1914	R	20	279	TOBYMANNA	3,381	5	LYNCHWOOD LAKE ICE CO	09
MEADOW DAM		CLARK RUN	EARTH	1917	R	14	60	NORTH WATER GAP	101	6	MEADOW LAKE FISHING CLUB	09
MIDDLE DAM		SAMBO CREEK	EARTH	1918	S	24	138	BEAKLEYVILLE	13	3	MORRIS STROUDSRURG	04

PURPOSES: I - IRRIGATION C - FLOOD CONTROL S - WATER SUPPLY D - DEBRIS CONTROL
 H - HYDROELECTRIC N - NAVIGATION R - RECREATION O - OTHER

HAZARD POTENTIAL 1 - HIGH 2 - SIGNIFICANT 3 - LOW

INVENTORY OF DAMS IN THE UNITED STATES

PENNSYLVANIA (CONT'D)
MONROE COUNTY (CONT'D)

NAME OF DAM OR IMPOUNDMENT RIVER OR STREAM TYPE OF DAM YEAR COMPLETED PUR. POSE HEIGHT (FT) MAX CAPACITY (ACRE FT) NEAREST DOWNSTREAM CITY, TOWN, VILLAGE POPULATION DIST. FROM DAM (MI) OWNER

NAME OF DAM OR IMPOUNDMENT	RIVER OR STREAM	TYPE OF DAM	YEAR COMPLETED	PUR. POSE	HEIGHT (FT)	MAX CAPACITY (ACRE FT)	NEAREST DOWNSTREAM CITY, TOWN, VILLAGE	POPULATION	DIST. FROM DAM (MI)	OWNER
MT. AIRY DAM	FOREST HILLS RUN	EARTH	1974	R	38	198	HENRYVILLE	50	4	MT. AIRY LODGE, INC
NAOMI DAM	UPPER TUNKHANNOCK CREEK	EARTH	1840	R	17	1,458	LAKF NAOMI ESTATFS	338	1	LAKE NAOMI REC CORP
PA 463	LEAVITT BR. - BROADHEAD CREEK	EARTH	1974	C	8R	1,048	CANADENSIS	800	2	MONROE CO. COMMISSIONERS
PA 464	GOOSE POND RUN	EARTH	1974	C	97	1,800	CANADENSIS	800	1	MONROE CO. COMMISSIONERS
PANONAME 214	DRESSER RUN	EARTH	1968	O	20	258	TOBYHANNA	900	5	NAUS + NEWLYN INC.
PANONAME 215	TWO MILE RUN	EARTH	1967	R	1R	540	BLAKESLEE	225	2	SINCAVAGE DEVELO. CORP.
PANONAMTAS DAM	BR RULIFFS RUN	EARTH	1911	R	14	177	EAST STROUDSBURG	7,674	5	POCAHONTAS ROD & GUN
PANONAM DAM	TOBYHANNA CREEK	GRAVITY	1957	R	40	5,280	BLAKESLEE	237	5	POCONO LAKE PRESERVE
PANONAM DAM	PENNSYL CREEK	EARTH	1901	R	15	426	MCMICHAEL	621	5	MOUNTAIN SPRING LAKES CO
SHAWNEE DAM	SHAWNEE CREEK	EARTH	1927	P	22	60	SHAWNEE ON DELAWARE	261	2	MORRIS ESCOLL
SKYTOP DAM	LEAVITTS BR BROADHEAD CREEK	EARTH	1894	R	19	615	CANADENSIS	316	1	SKYTOP LODGES INC
STILLWATER LAKE DAM	JUNKHANNOCK CREEK	ROCKFILL	1893	R	8	1,305	LAKE NAOMI ESTATES	312	3	ROY SCOUTS OF AMERICA
SUMMIT LAKE DAM	RFD RUN	EARTH	1919	S	10	210	POCONO SUMMIT	400	1	DFL. LACKAWANNA RAILROAD
SWIFTWATER DAM	SWIFTWATER CREEK	EARTH	1930	R	30	183	PARKSIDE	121	3	LAKE SWIFTWATER CLUR INC
TOBYHANNA NO 2 DAM	TOBYHANNA CREEK	ROCKFILL	1902	R	7	630	TOBYHANNA	3,381	2	DEPT FORESTS + WATERS
TROUT LAKE DAM	PENNSYL CREEK	EARTH	1868	R	24	681	MCMICHAEL	621	3	M DAVID HARPE
WHITE HERON DAM	NEWTON RUN	EARTH	1927	R	34	600	MARSHALLS CREEK	241	1	WHITE HERON LAKE ASSOC.
MONTGOMERY COUNTY										
SAW MILL DAM	SAW MILL RUN	EARTH GRAVITY	1968	C	45	564	NOHRISTOWN	6,300	1	BOHO OF NOHRISTOWN
R F GOODRICH DAM	PERKIOMEN CREEK	GRAVITY	1950	S	18	393	WETHERILLS CORNER	633	1	R F GOODRICH
BLACK ROCK DAM	SCHUYLKILL RIVER	GRAVITY	1960	S	12	215	MONT CLAPE	1,124	1	PHILA. ELECTRIC CO.
DEEP CREEK DAM	DEEP CREEK	EARTH GRAVITY	1941	S	20	93	PERKIOMENVILLE	137	1	MONTGOMERY COUNTY COMM
GREEN LANE RESERVOIR	PERKIOMEN CREEK	GRAVITY	1957	S	93	14,131	GREEN LANE	1,100	1	PHILA SUBURBAN WATER CO
WISSEKEMER CREEK	PERKIOMEN CREEK	GRAVITY	1937	R	16	78	PERKIOMENVILLE	137	1	COMM MONTGOMERY CO
SUNNYSIDE LIGHT LAKE DAM	PERKIOMEN CREEK	EARTH	1886	R	25	36	COLONIAL VILLAGE	830	1	MARTINS DAM CLUB

PURPOSES: I - IRRIGATION C - FLOOD CONTROL S - WATER SUPPLY D - DEF. CONTROL H - HYDROELECTRIC N - NAVIGATION R - RECREATION O - OTHER 1 - HIGH 2 - SIGNIFICANT 3 - LOW

INVENTORY OF DAMS IN THE UNITED STATES

PENNSYLVANIA (CONT'D)
 MONTOUCH COUNTY

NAME OF DAM OR IMPOUNDMENT	RIVER OR STREAM	TYPE OF DAM	YEAR COMPLETED	PURPOSE	HEIGHT (FT)	MAX CAPACITY (ACRE-FT)	NEAREST DOWNSTREAM CITY-TOWN-VILLAGE	POPULATION	DIST. FROM DAM (MI.)	OWNER	CONGR DIST
PANONAH 146	MIDDLE BRANCH CREEK	EARTH	1974	C	50	3,225	WASHINGTONVILLE	198	4	PA. POWER & LIGHT CO.	17
NORTHAMPTON COUNTY											
FAST BRANCH MARTINS CREEK DAM	ET BR MARTINS CREEK	EARTH	1970	R	28	960	NORTH RANGOR	82	1	PA FISH COMMISSION	15
NORTHAMHERLAND COUNTY											
DAM #4	TROUT CREEK	EARTH	1882	S	25	105	UNIONTOWN	1,670	1	ROARING CREEK WATER CO.	17
DAM NO. 6	S. BR. ROARING CREEK	EARTH	1912	S	59	3,990	BEAR GAP	10	4	ROARING CREEK WATER CO.	17
LOCUST SUMMIT FINES PLANT	MAMANOY CREEK	OTHER	1971	O	40	1,275	MERRIAN	958	1	GILBERTON COAL CO.	17
NO. 2 RESERVOIR	S. BR. ROARING CREEK	EARTH	1923	S	83	1,776	BEAR GAP	10	1	ROARING CREEK WATER CO.	17
SUNSHINE COAL CO NO16	ZEHRE RUN - TRIP.	OTHER	1920	D	25	18	TREVERTON	2,196	1	SUNSHINE COAL CO	17
TREVORTON PLANT NO. 1	TRIP. OF ZEHRE RUN	OTHER	1974	O	40	124	TREVORTON	2,196	1	READING ANTHRACITE INC.	17
PERRY COUNTY											
RUFFALO CREEK DAM	LITTLE RUFFALO CREEK	EARTH	1970	R	55	880	NEWPORT	1,747	5	PA DEPT FOREST & WATERS	12
UPPER DAM	CAVE RUN	EARTH ROCKFILL	1901	R	22	75	KINKORA HEIGHTS	100	1	KNIGHTS OF PYTHIAS	12
PHILADELPHIA COUNTY											
FAIRMOUNT DAM	SCHUYLKILL RIVER	GRAVITY	1920	R	15	3,636	PHILADELPHIA	2,071,605	1	CITY OF PHILADELPHIA	03
FLAT ROCK DAM	SCHUYLKILL RIVER	GRAVITY	1818	R	22	56	PHILADELPHIA	2,071,605	1	PA. DEPT. OF ENVIR. RES. CORPS OF ENGINEERS	03
FORT MIFFLIN DISPOSAL AREA	OFFSTREAM	EARTH	1965	O	18	2,500	PHILADELPHIA	2,015,000	1		01
ELK COUNTY											
ADAMS BROOK DAM	ADAMS CREEK	EARTH OTHER	1932	R	10	105	PINE CREST LAKE	850	2	KARL HOPF	10
BEAVER DAM	RAYMONDSKILL CREEK	EARTH ROCKFILL	1933	R	10	99	MCCARTYS CORNER	50	1	CHARLES RONOFF	10
BEAVER RUN DAM	BEAVER RUN	EARTH GRAVITY	1957	R	12	232	SHUEMAKERS	10	18	BEAVER RUN CLUB	10
BEAVER WATER DAM	TRIP OF DINGMANS CREEK	EARTH	1958	R	12	96	CAMP LOG N TWIG	750	2	ALL-AMERICAN REALTY CO	10

PURPOSES: I - IRRIGATION C - FLOOD CONTROL S - WATER SUPPLY D - DEBRIS CONTROL
 H - HYDROELECTRIC M - NAVIGATION R - RECREATION O - OTHER
 HAZARD POTENTIAL: 1 - HIGH 2 - SIGNIFICANT 3 - LOW

INVENTORY OF DAMS IN THE UNITED STATES

PENNSYLVANIA (CONT'D)
PIKE COUNTY (CONT'D)

YEAR COMPLETED
PUR. POSE
HEIGHT (FT)
MAX CAPACITY (ACRE FT.)
NEAREST DOWNSTREAM CITY/TOWN/VILLAGE
POPULATION
DIST. FROM DAM (MI.)

NAME OF DAM OR IMPROVEMENT	RIVER OR STREAM	TYPE OF DAM	YEAR COMPLETED	PUR. POSE	HEIGHT (FT)	MAX CAPACITY (ACRE FT.)	NEAREST DOWNSTREAM CITY/TOWN/VILLAGE	POPULATION	DIST. FROM DAM (MI.)	OWNER
BRIDGE RUN DAM	BRIDGE RUN	OTHER	1918	R	9	90	SHOHOLA	100	16	PA GAME COMMISSION
BUCHER LAKE DAM	BUCHER BROOK	ROCKFILL GRAVITY	1857	R	7	225	HAWLEY	1,433	6	GEORGE GUMBLE
CAMP MASSAD DAM	DINGMANS CREEK	EARTH OTHER	1913	R	10	60	FERRY DINGMANS	300	6	MASSAD CAMPS
CAMP PATTON DAM	HAYMONDSKILL CREEK	EARTH OTHER	1930	R	20	51	DINGMANS FERRY	300	13	THOMAS MOORE
CLAY POND DAM	MATTLESNAKE CREEK	EARTH OTHER	1962	R	16	72	MASTHOPE	50	3	CARL W. BADENHUSEN
CRASSET LAKE DAM	DWARESKILL CREEK	EARTH OTHER	1957	R	45	150	RAYMOND	10	1	LEWIS & EVA Z MILLER
CRUMER SWAMP DAM	DECKER CREEK	EARTH OTHER	1951	O	11	157	KIMBLE	30	3	PA. GAME COMMISSION
DEWAS DAM	ROCK HILL CREEK	ROCKFILL GRAVITY	1919	R	10	1,950	PICKEREL LAKE	25	1	BLUF HERON DEV CO.
EGYPT MEADOW LAKE DAM	EGYPT CREEK	ROCKFILL GRAVITY	1938	R	R	240	BLOOMING GROVE	100	1	DEPT OF FORESTS & WATER
FALWIFW LAKE DAM	BLOOMING GROVE CREEK	EARTH OTHER	1934	R	6	112	BLOOMING GROVE	250	2	P. M. STIRRE
FARM LAKE DAM	TRIM W. FALLS CK.	ROCKFILL GRAVITY	1970	R	41	1,269	ROWLAND	100	5	AMERICAN CENTRAL COOP.
FERRY DAM	TRIM OF MATTLESNAKE CREEK	EARTH OTHER	1919	R	R	710	ROWLAND	500	4	FOREST LAKE HUNTING CLUB
HAWLOCK LAKE DAM	TRIM OF HUSHKILL CREEK	GRAVITY FATH	1929	R	14	900	BLUF HERON LAKE	1,750	1	WESTERN HERITAGE PROP
HILSCH DAM	PANTHER CREEK	GRAVITY	1955	R	16	63	DELAWARE RIVER	10	1	HANS HIRSCH
HUNTER DAM	BUSHY BRIDGE RUN	EARTH OTHER	1914	S R	6	3,498	SHOHOLA	100	20	BLOOMING GROVE HUNTING C
LAKE GRENLEY	TAYLORTOWN CREEK	EARTH OTHER	1916	S	10	198	GREELEY	250	1	FOREST LAKE CLUB
LAKE LAURA DAM	WELLS CREEK	EARTH OTHER	1914	S	7	2,067	SCOUT CAMP	100	1	BLOOMING GR HUNT & FISH
LAKE MINISINK DAM	OUTLET TO LAKE	GRAVITY	1935	R	2.5	342	MINISINK	50	1	DEPT OF FOREST & WATER
LAKE PENEF DAM	UNNAMED TRIM DINGMANS CREEK	EARTH OTHER	1973	R	10	250	DINGMANS FERRY	518	5	ALL AMERICAN REALTY CO
LAKE WYNOSKA DAM	KINTZ STREAM	GRAVITY	1923	R	9	60	MOERSVILLE	170	1	JOSCAR OLSOMMER
LAKE-IN-THE-CLOUDS DAM	LAFAITT SPANCH	ROCKFILL GRAVITY	1953	R	17	225	SKYTOP	150	7	LAKE-IN-THE-CLOUDS, INC.
LEWMAN LAKE	LITTLE HUSHKILL CREEK	GRAVITY FATH	1919	R	R	180	HUSHKILL	500	6	LEWMAN LAKE ROD & GUN CH
LOWER HEMLOCK	TRIM. ROCK HILL CREEK	EARTH OTHER	1948	R	15	300	PINE FLATS	200	3	WESTERN MERITAGE LIMITE
MARCEL LAKE DAM	DINGMANS CREEK	EARTH OTHER	1960	R	23	156	HUSHKILL	500	14	ALL-AMERICAN REALTY CO
MAS-FIN-7HA LAKE DAM	LITTLE HUSHKILL CREEK	OTHER	1919	R	9	369	FOREST PARK	23	1	MAS-FIN-7HA GUN CLUB
MCCONNELL LAKE DAM	MCCONNELL CREEK	EARTH OTHER	1934	R	9	1,740	HEMLOCK FARMS	500	1	WESTERN HERITAGE PROP
MINKS DAM	LITTLE HUSHKILL CREEK	GRAVITY	1947	R	9	360	LAKE MAS-FIN-7HA	10	5	MINKS POND CLUB

PURPOSES: I - IRRIGATION C - FLOOD CONTROL S - WATER SUPPLY D - DEBRIS CONTROL
H - HYDROELECTRIC N - NAVIGATION R - RECREATION O - OTHER

HAZARD POTENTIAL 1 - HIGH 2 - SIGNIFICANT 3 - LOW

INVENTORY OF DAMS IN THE UNITED STATES

PENNSYLVANIA (CONT'D)
PIKE COUNTY (CONT'D)

NAME OF DAM OR IMPOUNDMENT	RIVER OR STREAM	TYPE OF DAM	YEAR COMPLETED	PURPOSE	HEIGHT (FT)	MAX CAPACITY (ACRE-FT)	NEAREST DOWNSTREAM CITY, TOWN, VILLAGE	POPULATION	DIST. FROM DAM (MI)	OWNER	CONGR DIST
NYCE LAKE DAM	DINGMAN CREEK	EARTH	1929	R	15	135	FULMER FALLS	500	1	1	10
PA NO 56	KINTZ CREEK	EARTH	1969	C	36	896	ROEMERSVILLE	43	5	1	10
PA 413	TRIP, LACAWAXEN WIVER	EARTH	1970	C	27	252	BERLIN CENTER	200	2	3	10
PANONAS7	FREELING RUN	EARTH	1967	R	19	270	HAAGS MILL	37	2	1	10
PANONAME 4A	YORK CREEK	EARTH	1972	R	28	210	MAPLE SWAMP	10	1	1	10
PECK'S POND	INDIAN CARTN RUN	OTHER	1906	H	6	792	PECKS POND	100	1	1	10
PICKEREL POND DAM	HUSHKILL CREEK	EARTH	1925	R	13	57	PINE FLATS	300	1	1	10
PINE RIDGE DAM	TRIP, DELAWARE RIVER	OTHER	1969	R	32	57	HUSHKILL	500	4	2	10
POCONO MOUNTAIN LAKE	TRIP, TOMS CREEK	EARTH	1973	P	21	98	HUSHKILL	500	6	1	10
PORTERS LAKE DAM	TRIP, HIG HUSHKILL CREEK	EARTH	1972	R	20	56	PECKS POND	299	2	1	10
PROMISED LAND DAM	PAVPAK CREEK	GRAVITY	1919	R	16	2,295	PROMISED LAND	750	1	1	10
PROMISED LAND DAM	EAST BR. PAUPACK CREEK	EARTH	1959	R	24	1,059	PROMISED LAND	750	1	1	10
RICKARDS DAM	N BR DECKERS CREEK	EARTH	1930	H	13	96	HUSHKILL	500	14	1	10
SAW CREEK CLUB POND DAM	SAW CREEK	WOCKEILL	1919	H	16	340	RUSHKILL	500	7	1	10
SECOND POND	TRIP, LITTLE HUSHKILL CREEK	OTHER	1919	R	6	105	HUSHKILL	500	4	3	10
SHOHOLA MARSH DAM	SHOHOLA CREEK	EARTH	1967	R	27	6,210	SHOHOLA FALLS	25	1	1	10
SNYDER DAM	TOMS CREEK	GRAVITY	1926	R	30	16	EGYPT MILLS	300	3	1	10
STAIRWAYS HUNTING CLUB	STONES BROOK	EARTH	1955	O	12	51	KNIGHTS EDDY	35	1	2	10
TAYLOR POND	TAYLOR CREEK	OTHER	1963	C	72	909	LA ANNA	38	2	2	10
TINKWIG LAKE DAM	TINKWIG CREEK	EARTH	1968	R	8	100	KIMBLE	30	2	1	10
TWELFVEMILE POND DAM	TRIP, SAW CREEK	EARTH	1919	S	15	720	HUSHKILL	500	9	3	10
TWIN LAKES DAM	TWIN LAKES CREEK	OTHER	1919	R	6	253	POND EDDY	20	8	1	10
VALLEY VIEW DAM	SWAMP BROOK	EARTH	1956	R	18	2,205	HAWLEY	523	2	2	10
VAN HUSKIRK DAM	FREELING RUN	EARTH	1957	R	14	234	SOUTH STERLING	40	4	1	10
WALKER DAM	WALKER LAKE CREEK	EARTH	1953	R	16	300	WALKER	300	1	1	10
WALLF, PAUPACK DAM	WALLF, PAUPACK CREEK	GRAVITY	1924	H	66	210,000	HAWLEY	5,000	7	1	10
WESTCOLAND LAKE DAM	ACROSS OUTFLT OF LAKE	EARTH	1912	R	9	2,241	WESTCOLANG	1,500	1	1	10

PURPOSES: I - IRRIGATION C - FLOOD CONTROL S - WATER SUPPLY D - DEBRIS CONTROL
 H - HYDROELECTRIC N - NAVIGATION R - RECREATION O - OTHER
 HAZARD POTENTIAL: 1 - HIGH 2 - SIGNIFICANT 3 - LOW

INVENTORY OF DAMS IN THE UNITED STATES

PENNSYLVANIA (CONT'D)
PIKE COUNTY (CONT'D)

NAME OF DAM OR IMPOUNDMENT	RIVER OR STREAM	TYPE OF DAM	YEAR COMPLETED	PURPOSE	HEIGHT (FT)	MAX CAPACITY (ACRE FT.)	NEAREST DOWNSTREAM CITY/TOWN/VILLAGE	POPULATION	DIST. FROM DAM (MI.)	CONGR DIST	OWNER	
											NO.	CLASS.
WILD ACRES LAKE DAM	BR HORNBRECKS CREEK	EARTH GRAVITY	1927	R	10	112	BUSHKILL	500	13	1	ALL-AMERICAN REALTY	
WILSON CREEK DAM	WILSON CREEK	EARTH	1966	C	24	358	ROEMERSVILLE	43	1	1	PIKE CO. COMMISSIONERS	
POTTER COUNTY												
LYMAN RUN DAM	LYMAN RUN	EARTH GRAVITY	1951	R C	51	680	BURROWS	575	2	1	PA. FOREST + WALTERS	
NORTH FORK DAM	N FORK COMANESQUE RIVER	EARTH	1961	C	56	618	NORTH FORK	50	2	2	POTTER COUNTY COMM.	
SIZERVILLE PARK DAM	COWLEY CREEK	EARTH	1941	C R	20	166	SIZERVILLE	525	3	1	DEPT. OF FOREST + WALTERS	
SCHUYLKILL COUNTY												
AUBURN DAM	SCHUYLKILL RIVER	GRAVITY	1950	O	38	20	AUBURN	895	2	1	DEPT ENV M. SUBULES	
B-O MINE CO POND NO. 2 WAF	MAHANDY CREEK	OTHER	1974	D	40	160	GILBERTON	1,293	1	3	B-O MINING CO.	
BLUFF HEAD DAM	MESSERS RUN	EARTH	1884	S	20	75	ZION GROVE	33	8	1	MAHANDY	
BRANDONVILLE PUMPING STATION DAM	DAVIS RUN	EARTH	1900	S	20	60	ZION GROVE	41	4	1	TOWNHIP AUTH. SHERMANSBOROUGH	
CRYSTAL DAM	W. BRANCH SCHUYLKILL RIVER	EARTH	1898	S	40	195	FORESTVILLE	268	1	1	SILVER CREEK WATER CO.	
DAM NO. 2	LITTLE MAHANDY CREEK	EARTH	1917	S	69	324	GORDON	856	1	1	ASHLAND BORO	
DEER LAKE	PINE CREEK	EARTH	1926	R	9	54	DEER LAKE	347	1	1	DEER LAKE BORO	
DREHERS RUN NO. 5	DREHERS RUN	EARTH	1914	S	63	792	ZION GROVE	41	9	1	GIRARD WATER CO.	
DREHERS RUN DAM NO. 3	DREHERS RUN	EARTH	1856	S	24	54	COAL CASTLE	113	1	1	MINERSVILLE WATER CO.	
EISENHUTH DAM	EISENHUTH RUN	EARTH	1874	S	45	900	WETHERILL JCT.	3	2	1	POTTSVILLE WATER CO.	
GILBERTON COAL CO. CITY 3 WAF	MAHANDY CREEK	OTHER	1974	D	22	99	GILBERTON		2		GILBERTON COAL CO.	
GRAND DAM	NEQUOHONING CREEK	EARTH	1880	S	30	1,010	NEQUOHONING	977	9	1	PAITHR VALLEY WATER CO.	
HIGH BRIDGE DAM	FISHING CREEK	EARTH	1946	S	66	930	SUEDERBERG	108	2	1	CITY OF LEHIGH	
HOSKINS CREEK DAM NO. 2	HOSKINS CREEK	EARTH	1961	C	35	525	EAST MAHANDY	33	1	1	SCH. CO. COMMISSIONERS	
INDIAN CREEK RESERVOIR	INDIAN RUN	EARTH	1925	S	94	1,443	HECKVILLE	58	4	1	POTTSVILLE WATER CO.	
INTAKE DAM	BLACK CREEK	EARTH	1917	S	20	56	ECHO VALLEY	39	1	1	BORO OF PINE GROVE	
KAUFMAN RESERVOIR	KAUFMAN RUN	EARTH	1896	S	71	312	WETHERILL JCT.	3	2	1	POTTSVILLE WATER CO.	
KEFLEY RUN DAM NO. 5	KEFLEY RUN	EARTH	1882	S	24	54	SHERMANSBOROUGH	8,278	1	1	SHR. BORO. MUN. AUTH.	

PURPOSES: 1 - IRRIGATION C - FLOOD CONTROL S - WATER SUPPLY D - DEBRIS CONTROL
 H - HYDROELECTRIC N - NAVIGATION R - RECREATION O - OTHER
 HAZARD POTENTIAL: 1 - HIGH 2 - SIGNIFICANT 3 - LOW

INVENTORY OF DAMS IN THE UNITED STATES

PENNSYLVANIA (CONT'D)
SCHUYLKILL COUNTY (CONT'D)

NAME OF DAM OR IMPOUNDMENT	RIVER OR STREAM	TYPE OF DAM	YEAR COMPLETED	PURPOSE	HEIGHT (FT)	MAX CAPACITY (ACRE FT.)	NEAREST DOWNSTREAM CITY, TOWN, VILLAGE	POPULATION	DIST. FROM DAM (MI)	OWNER	FIPS NO.	
												1871
KEHLEY RUN DAM NO. 3	KEHLEY RUN	EARTH	1871	S	32	39	SHELANDOAH	8,278	1	1	SHEN. RORO MUN. AUTH.	06
KOENIGS CREEK DAM	KOENIGS CREEK	EARTH	1962	C	25	219	NEW RINGGOLD	314	3	1	SCH. CO. COMMISSIONERS	06
KUNKLES DAM	PINE CREEK	EARTH	1870	R	20	105	DEER LAKE	347	5	1	JONAS KUNKLE	06
LAKE CHOCTAW	LITTLE SUGARLOAF CREEK	EARTH	1974	R	32	270	MAINVILLE	150	17	1	HIGH VISTA, INC.	06
LAKE SUSQUEHANNA	LITTLE SUGARLOAF CREEK	EARTH	1974	R	50	600	MAINVILLE	150	18	2	HIGH VISTA, INC.	06
LAKE WYONAH DAM	PLUM CREEK	EARTH	1972	R	97	5,610	BROMMERSTOWN	37	1	1	I.A.M. REALTY SERVICE CORP.	06
LAKESTONE DAM	PINE CREEK	EARTH OTHER	1892	R	12	69	E. MAHANOY	30	1	1	LAKESIDE ENTERPRISES	06
LITTLE SCHUYLKILL DAM	LITTLE SCHUYLKILL RIVER	EARTH	1968	C	87	3,615	TAMAQUA	9,246	3	1	SCH. CO. COMMISSIONERS	06
LOCUST CREEK DAM	LOCUST CREEK	EARTH	1963	C	98	2,616	TAMAQUA	9,246	3	1	DEPT. OF FORESTS & WATER	06
LOCUST LAKE	LOCUST CREEK	EARTH	1971	R	42	546	TAMAQUA	9,246	11	1	DEPT ENV. RESOURCES	06
LOFTY RESERVOIR	MESSERS RUN	EARTH	1915	S	28	270	ZION GROVE	33	11	1	MAHANOY CITY WATER CO.	06
LOST CREEK DAM NO. 3	LOST CREEK	EARTH	1918	S	15	210	LOST CREEK	398	1	1	GIRARD WATER CO.	06
LOWER DAM	SILFIS RUN	EARTH	1896	S	30	30	ORWIGSBURG	2,661	2	1	ORWIGSBURG MUN. AUTH.	06
LOWER OWL CREEK INTAKE	OWL CREEK	EARTH	1882	S	28	120	SOUTH TAMAQUA	51	4	1	TAMAQUA BORO	06
LOWER TUMBLING RUN DAM	TUMBLING RUN	EARTH	1901	S	49	519	MOUNT CARBON	184	1	1	SILVER CREEK WATER CO.	06
MAHANOY DAM NO. 2	TRIBUTARY OF MAHANOY CREEK	EARTH	1875	S	35	51	PARK PLACE	115	1	1	HAZELTON CITY AUTHORITY	06
MAHANOY DAM NO. 3	TRIM. OF N. MAHANOY CREEK	EARTH	1912	S	30	108	MAHANOY CITY	7,257	3	1	HAZELTON CITY AUTH.	06
MAHANOY TOWNSHIP DAM NO. 2	COLD RUN	EARTH	1884	S	30	78	ROMMANS	83	2	1	MAHANOY TOWNSHIP AUTH.	06
MAHANOY TOWNSHIP DAM NO. 3	POLF RUN	EARTH	1887	S	40	147	ROMMANS	83	2	1	MAHANOY CITY WATER CO.	06
MINERSVILLE RESERVOIR	DYERS RUN	EARTH	1912	S	33	192	COAL CASTLE	113	2	1	MINERSVILLE WATER CO.	06
MUD HUN RESERVOIR	MUD HUN	EARTH	1879	S	33	609	WETHERILL	3	3	1	ANTHRACITE WATER CO.	06
NEBERT CREEK DAM	NEBERTS CREEK	EARTH	1968	C	55	531	TAMAQUA	9,246	4	1	SCH. CO. COMMISSIONERS	06
NEW ST. NICHOLAS BREAKER	SCHUYLKILL	OTHER	1963	O	20	380	MINERSVILLE	6,012	1	2	READING ANTHRACITE CO.	06
NEWKING POND	WARASH CREEK	OTHER	1974	O	25	30	TAMAQUA	9,246	1	2	READING ANTHRACITE CO.	17
PARKILL SEDIMENT POND	WEST BR. SCHUYLKILL RIVER	OTHER	1950	O	10	220	MINERSVILLE	6,012	1	2	READING ANTHRACITE CO.	06
PLUM CREEK DAM	PLUM CREEK	EARTH	1971	R	45	1,875	BROMMERSTOWN	37	2	1	I.A.M. REALTY SER. CORP.	06
RAVEN DAM RESERVOIR	LOST CREEK	EARTH	1881	S	25	90	LOST CREEK	398	1	1	GIRARD WATER CO.	06

PURPOSES: I - IRRIGATION C - FLOOD CONTROL S - WATER SUPPLY D - DEBRIS CONTROL
 H - HYDROELECTRIC N - NAVIGATION R - RECREATION O - OTHER
 HAZARD POTENTIAL: 1 - HIGH 2 - SIGNIFICANT 3 - LOW

INVENTORY OF DAMS IN THE UNITED STATES

PENNSYLVANIA (CONT'D)
SCHUYLKILL COUNTY (CONT'D)

53
54
55
56
57
58
59
60
61
62
63
64
65
66
67
68
69
70
71
72
73
74
75
76
77
78
79
80
81
82
83
84
85
86
87
88
89
90
91
92
93
94
95
96
97
98
99
100

YEAR
COM.
PLET.

PUR
POSE

HEIGHT
(FT)

MAX CAPACITY
(ACRE FT.)

NEAREST DOWNSTREAM
CITY/TOWN/VILLAGE

POPULATION

DIST.
FROM
DAM
(MI.)

OWNER

NAME OF DAM OR IMPOUNDMENT	RIVER OR STREAM	TYPE OF DAM	YEAR COM. PLET.	PURPOSE	HEIGHT (FT)	MAX CAPACITY (ACRE FT.)	NEAREST DOWNSTREAM CITY/TOWN/VILLAGE	POPULATION	DIST. FROM DAM (MI.)	OWNER
WINGTOWN RESERVOIR	WHISKEY MILL CREEK	EARTH	1921	S	50	810	RINGTON	880	1	GIRARD WATER CO.
SHENANDOAH CREEK DAM	SHENANDOAH CREEK	EARTH	1936	S	40	45	SHENANDOAH	8,287	1	ROBO OF SHENANDOAH
SILVER CREEK RESERVOIR	SILVER CREEK	EARTH	1948	S	47	696	SILVER CREEK	93	2	SILVER CREEK WATER CO.
STILL CREEK RESERVOIR	STILL CREEK	EARTH	1933	S	44	850	STILL CREEK	39	1	PANTHER VALLEY WATER CO.
SWIFT ARROW LAKE	E. BRANCH SWATARA CREEK	EARTH	1923	S	36	1,080	PINE GROVE	2,197	2	P. P. & L.
SWIFT CREEK DAM	SWIFT CREEK	EARTH	1915	S	26	24	BRUCKTON	318	3	MARYD COMM. ASS.
TAM RUN RESERVOIR	TAM RUN	EARTH	1933	S	60	480	WTFHRIILL JCT.	3	1	POTTSVILLE WATER CO.
UPPER OWL CREEK STORAGE DAM	OWL CREEK	EARTH	1882	S	38	933	SOUTH TAMAOUA	51	4	TAMAOUA ROBO
UPPER TUMBLING RUN DAM	TUMBLING RUN	EARTH	1837	S	60	708	MOUNT CARRON	184	1	SILVER CREEK WATER CO.
WASTE HOUSE RUN DAM NO. 1	WASTE HOUSE RUN	EARTH	1902	S	36	135	ST. NICHOLAS	143	4	ANTHRACITE WATER CO.
WASTE HOUSE RUN DAM NO. 2	WASTE HOUSE RUN	EARTH	1884	S	51	183	ST. NICHOLAS	143	3	ANTHRACITE WATER CO.
WOLF CREEK RESERVOIR	WOLF CREEK	EARTH	1905	S	70	1,200	ST. CLAIR	4,576	4	POTTSVILLE WATER CO.
SNYDER COUNTY										
LAKE AUGUSTA FAHRIDAM	SUSQUEHANA RIVER	OTHER	1966	C	10	53	SELINGROVE	1,269	2	DEPT ENV RESOURCES
MUSSELS DAM	MIDDLE CREEK	EARTH GRAVITY	1928	R	32	150	SELINGROVE	1,269	2	PA FISH COMMISSION
LA 634	KEFNS RUN	EARTH	1974	S C	61	278	BEAVERTOWN	738	1	BEAVER AREA WATER AUTH.
PANORAMA #6	TRIP SUSQUEHANNA RIVER SHAMO	EARTH	1970	O	100	39	KIN DAM	1,093	1	PA POWER & LIGHT
STORAGE DAM	TRIP SUSQUEHANNA RIVER	GRAVITY	1910	O	75	20	HUMFELS WHARF	1,043	2	PA POWER & LIGHT CO.
SOMERSET COUNTY										
BEAVER DAM	BEAVER DAM CREEK	EARTH	1953	R	22	228	FERRINGTON	62	1	L & R STOUAGTON
COVE LAKE	COVE RUN	EARTH	1900	R	19	588	FORT HILL CHURCH	1,000	5	YMCA
COXES CREEK DAM	E BRANCH OF COXES CREEK	EARTH	1957	R	25	999	SOMERSET	7,000	2	PA FISH COMMISSION
CRANBERRY GLADE DAM	CRANBERRY GLADE RUN	EARTH	1948	R	11	150	MINING TOWN	1,000	10	PA GAME COMMISSION
DALTON RUN DAM	DALTON RUN	EARTH	1917	S	61	390	HENS CREEK	250	4	JOHNSTOWN WATER COMPANY
GALLO DAM	BEAVER DAM RUN	EARTH	1959	R	23	254	COAL JUNCTION	1,400	3	CONO GALLO

PURPOSES: I - IRRIGATION C - FLOOD CONTROL S - WATER SUPPLY D - DEBRIS CONTROL
 H - HYDROELECTRIC N - NAVIGATION R - RECREATION O - OTHER
 HAZARD POTENTIAL: 1 - HIGH 2 - SIGNIFICANT 3 - LOW

INVENTORY OF DAMS IN THE UNITED STATES

PENNSYLVANIA (CONT'D)
SOMERSET COUNTY (CONT'D)

DIET FROM DAM (MI) 3
YEAR COMPLETED 3
PURPOSE 3
HAZARD POTENTIAL 3

NAME OF DAM OR IMPOUNDMENT	RIVER OR STREAM	TYPE OF DAM	YEAR COMPLETED	PURPOSE	HEIGHT (FT)	MAX CAPACITY (ACRE-FT.)	NEAREST DOWNSTREAM CITY-TOWN-VILLAGE	POPULATION	DIET FROM DAM (MI)	OWNER
HIGH POINT LAKE DAM	NEGRO GLADE RUN	EARTH	1965	R	45	342	FORT HILL CHURCH	1,000	5	PA FISH COMMISSION
INDIAN LAKE DAM	CALENDARS RUN	EARTH	1964	R	71	10,260	LAKE STONYCREEK	500	1	ALLFHENY MT LAKES INC
JENNERSTOWN RESERVOIR	PICKINGS RUN	EARTH	1968	S	30	18	JENNERSTOWN	621	2	CONFEMAUGH TWP MUN AUTH
KOOSER STATE PARK DAM	KOOSER RUN	EARTH	1960	R	27	30	HAKERSVILLE	243	2	DFR
LAKE STONEYCREEK DAM	WAGONS CREEK	EARTH	1969	R	30	2,000	SHANKSVILLE	314	1	STONYCREEK NY DVLPMT CO
LAUREL HILL CREEK DAM	LAUREL HILL CREEK	EARTH	1955	S	20	240	HAKERSVILLE	25,000	9	MUN AUTH ROHO SOMERSET
LAUREL LAKE DAM	LAUREL HILL CREEK	EARTH	1961	R	25	15	TRENT	100	1	DFR
LAUREL RIDGE DAM	W HR COXES CREEK	EARTH	1959	R	18	90	TRENT	100	3	LAURELRIDGE SPORTSMEN LAS
LOST CREEK DAM	LOST CREEK	EARTH	1956	R	18	75	MT ZOIN	52	6	MCKEESPORT YMCA
MOUNTAIN LAKES DAM	W BRANCH OF COXES CREEK	EARTH	1968	R	22	345	LAVANSVILLE	2,000	3	MT LAKES OF SOMERSET INC
NORTH FORK RESERVOIR	NORTH FORK RENS CREEK	EARTH	1960	S	112	3,300	N FORK COUNTRY CLUB	5,000	1	JOHNSTOWN WATER COMPANY
PANONAME 13	S FORK RENS CREEK	EARTH	1961	S	35	24	FORWARDSTOWN	51	1	CONFEMAUGH TWP MUN AUTH
PANONAME 24	SANDY RUN	EARTH	1962	0	21	78	HRIAR KNOR	500	1	MARTIN K HIGAN
QUEMAHONING DAM	QUEMAHONING CREEK	EARTH	1913	S	100	36,000	HOSWELL	1,508	2	RFTH FHFH STEEL CO
STORAGE RESERVOIR	RIGBY RUN	EARTH	1930	S	27	29	GARRETT	616	1	GARRETT WATER COMPANY
SULLIVAN COUNTY FLK LAKE DAM	OUTLET OF FLK LAKE	EARTH OTHER	1919	R	7	87	BRIDGE	500	1	BOY SCOUTS OF AMERICA
MUNTERS LAKE DAM	TROUT RUN	EARTH HOCKFILL	1971	R	24	1,200	MUNCY VALLEY	160	4	PA FISH COMM
LAKE JOHN DAM	SR MEMOOPANY CREEK	EARTH	1959	R	15	55	KASOON BROOK	40	6	PA GAME COMMISSION
LAKE MOKOMA DAM	MILL CREEK	EARTH	1928	R	19	828	LAPORTE	200	1	LAKE MOKOMA DEVEPT CORP
PANONAME 45	HINCH CREEK	EARTH GRAVITY	1950	0	11	111	MILDRED	3,000	1	PA SULL CO IND CORP
MOSCOE BURGESS DAM	KINGS CREEK	EARTH GRAVITY	1950	R	16	75	EVELLA	100	2	PA MOSCOE BURGESS
SPLASH DAM POND	MEMOOPANY CREEK	EARTH OTHER	1958	0	10	162	KASSON BROOK	40	13	PFNNA GAME COMMISSION
SUSQUEHANNA COUNTY ALFORD DAM	MARTIN CREEK	HOCKFILL	1919	S	14	93	ALFORD	600	1	J. M. DECKER

PURPOSES: I - IRRIGATION C - FLOOD CONTROL S - WATER SUPPLY D - DEBRIS CONTROL
M - HYDROELECTRIC N - NAVIGATION R - RECREATION O - OTHER

HAZARD POTENTIAL: 1 - HIGH 2 - SIGNIFICANT 3 - LOW

INVENTORY OF DAMS IN THE UNITED STATES

PENNSYLVANIA (CONT'D)
SUSQUEHANNA COUNTY (CONT'D)

DIST. FROM DAM (MI.)

YEAR COMPLETED

PURPOSE

RIVER OR STREAM

NAME OF DAM OR IMPROVEMENT

NEAREST DOWNSTREAM CITY TOWN VILLAGE

MAX CAPACITY (ACRE FT.)

HEIGHT (FT.)

TYPE OF DAM

POPULATION

OWNER

NAME OF DAM OR IMPROVEMENT	RIVER OR STREAM	TYPE OF DAM	PURPOSE	YEAR COMPLETED	HEIGHT (FT.)	MAX CAPACITY (ACRE FT.)	NEAREST DOWNSTREAM CITY TOWN VILLAGE	POPULATION	DIST. FROM DAM (MI.)	OWNER
HFL AIN LAKE DAM	TRIN. SNAKE CREEK	EARTH		1950 R	19	90	LAWSVILLE	100	2	HOWARD H. WALKER
HIG FLK LAKE OUTLET DAM	OUTLET OF HIG FLK LAKE	EARTH		1860 S	13	2,376	RUSH	925	3	W. H. TANNER
COMFORT LAKE DAM	CANAWALTA CREEK	EARTH		1916 S	13	660	SUSQUEHANNA	2,319	4	CANADWACTA WATER CO.
COTTFELL LAKE DAM	TRIN. W. RP. TURNER CREEK	EARTH		1917 S	6	267	ELKDALE	297	3	EVAN WILLIAMS
DUROIS CREEK DAM	DUROIS CREEK	GRAVITY		1916 S	21	51	HALLSTEAD	300	2	HALLSTEAD WATER CO.
FOXTON LAKE DAM	DRINKERS STREET	GRAVITY		1874 R	14	150	SUSQUEHANNA	2,319	4	FOXTON LAKE ASSN.
FULLERS LAKE DAM	OUTLET OF FULLERS LAKE	EARTH		1954 R	15	108	LAKESIDE	326	3	FREDERICK MOHL
HATHAWAY POND DAM	W. RP. LACKAWANNA RIVER	EARTH		1914 O	16	120	AHARAT	352	6	ERIE RAILROAD CO.
HORTON LAKE DAM	STEWING BROOK	EARTH		1957 R	10	1,512	SOUTH GIBSON	168	8	HARRY HORTON
JEFFERS POND DAM	MILLAND CREEK	EARTH		1919 R	13	75	GLEAWOOD	86	3	PAUL ROMRIGE
LAKE MONTROSE DAM	SNAKE CREEK	EARTH		1919 S	14	706	MONTROSE	675	3	CONSUMER WATER CO.
LAKE SOPHIA DAM	TRIN. CHOCONUT CREEK	EARTH		1957 R	24	51	CHOCONUT	200	2	SOPHIE TUSOSKI
LAKE STAMMUS DAM	TRIN. WHINY CREEK	EARTH		1963 R	32	30	LAUREL LAKE	416	4	NORMAN TURNER
LAKE WALTER DAM	SPRING RUN	EARTH		1968 R	33	16	AUERY	200	3	RAY O. WALTER
LAKESTEAD POND DAM	HR. HORTON CREEK	EARTH		1840 S	11	66	PINE GROVE	200	2	NICHOLSON WATER CO.
LEWIS LAKE DAM	TRIN. W. RP. LACKAWANNA RIVER	EARTH		1918 S	15	720	UNIONDALE	300	1	SAMUEL ENTROT
LOOMIS DAM	TRIN. HOP HORTON CREEK	EARTH		1962 R	29	31	HEART LAKE COMMUNITY UNIONDALE	183	2	IRVING N. LOOMIS
LOWME LAKE DAM	TRIN. FIDDLER LAKE CREEK	EARTH		1950 R	6	591	UNIONDALE	401	3	PA. GAS & WATER CO.
MIDDLE LAKE DAM	E. RP. MARTIN CREEK	EARTH		1914 R	7	447	KINGSLEY	109	3	L. F. SEAMANS
MIRROD LAKE DAM	HR. SNAKE CREEK	EARTH		1895 S	15	186	HALLSTEAD	1,447	3	HALLSTEAD/GREAT REND W. S.
MIRROD POND DAM	APULACAN CREEK	EARTH		1919 H	10	60	MIDDLETOWN CENTER	700	4	MARIO ROMA & ASA CHILSON
MORRIS DAM	W. RP. MESHOPIEN CREEK	EARTH		1917 R	31	150	KASSON CORNERS	113	6	GEORGE W. MORRIS
OAKLAND	SUSQUEHANNA	OTHER		1909 H	14	50	OAKLAND	889	1	PENNSYLVANIA ELECTRIC CO.
OTYOKWA LAKE DAM	WHITE RUN	EARTH		1930 R	6	405	HARDLEY CORNERS	194	1	OTYOKWA LAKE CLUB
PA 467 KINGSLEY DAM	TRIN. MARTINS CREEK	EARTH		1967 C	57	201	KINGSLEY	109	2	SUSQUEHANNA CO. COMM.
PAUSE LAKE DAM	MAD CREEK	EARTH		1914 R	13	690	LAKESIDE	350	1	LAKESIDE OUTING CLUB
PANONAME ?	TRIN. BROOKLYN CREEK	EARTH		1967 C	51	42	BROOKLYN	750	1	SUSQUEHANNA CO. COMM.

HAZARD POTENTIAL 1-HIGH 2-SIGNIFICANT 3-LOW

PURPOSES I-IRRIGATION H-HYDROELECTRIC N-NAVIGATION C-FLOOD CONTROL W-WATER SUPPLY D-DEBRIS CONTROL R-RECREATION O-OTHER

1-39-30

INVENTORY OF DAMS IN THE UNITED STATES

PENNSYLVANIA (CONT'D)
SUSQUEHANNA COUNTY (CONT'D)

DAM NAME	RIVER OR STREAM	TYPE OF DAM	YEAR COMPLETED	PURPOSE	HEIGHT (FT)	MAX CAPACITY (ACRE FT.)	NEAREST DOWNSTREAM CITY, TOWN, VILLAGE	POPULATION	DIST. FROM DAM (MI)	OWNER	HAZARD POTENTIAL	PURPOSES
TRIP, FALL CREEK	FALL CREEK	EARTH	1973	0	34	450	MIDDLETOWN	31	3.3	TIMBERSTAND, INC	10	15
SALT LICK CREEK	SALT LICK CREEK	EARTH	1914	H	18	60	NEW MILFORD	500	4.1	PA. FISH COMM.	10	15
W. RP. LACKAWANNA RIVER	W. RP. LACKAWANNA RIVER	EARTH	1914	R	4	120	E. ARAKAT	352	7.1	HOMORE LAKE CO.	10	15
SILVER LAKE DAM	SILVER LAKE CREEK	ROCKFILL	1935	R	7	3,108	FRANKLIN FLOCKS	60	6.3	EDWARD ROSE	10	15
STANLEY LAKE DAM	HM. OF CHOCONUT CREEK	ROCKFILL	1855	R	6	116	CHOCONUT	492	5.1	JOHN L. BEURKET	10	15
STILLWATER RESERVOIR	LACKAWANNA RIVER	EARTH	1960	C	61	17,000	FOREST CIT	2,322	4.1	CORPS OF ENGINEERS	10	15
STONE LAKE DAM	LACKAWANNA RIVER	OTHER	1894	S	20	975	FOREST CIT	5,200	2.1	PA. GAS & WATER CO.	10	15
WILEY LAKE DAM	STONE STREET CREEK	EARTH	1962	R	19	51	LAWTON	261	7.1	COURTLAND E. RICHARD	10	15
WYANDOTA LAKE DAM	E. BR. LESLIE CREEK	EARTH	1919	S	7	1,017	HARTFORD	350	3.3	A. J. MASTERS	10	15
WYANDOTA LAKE DAM	TUSCARORA CREEK	ROCKFILL	1919	R	4	207	WEST AURUR.	450	2.1	ALLEN JAYNE & SONS	10	15
WYANDOTA LAKE DAM	WYANDOTA CREEK	EARTH	1963	R	53	721	SABINSVILLE	500	2.1	PA. FISH COMMISSION	10	15
WYANDOTA LAKE DAM	WYANDOTA CREEK	EARTH	1964	C	58	118	WESTFIELD	500	1.1	TIOGA COU. COMMISSIONERS	10	15
WYANDOTA LAKE DAM	WYANDOTA CREEK	EARTH	1951	R	34	1,300	WHITNEYSVILLE	130	3.1	DEPT. OF FOREST & WATERS	10	15
WYANDOTA LAKE DAM	WYANDOTA CREEK	EARTH	1967	C	65	498	WELLSBORO	450	1.1	TIOGA COU. COMMISSIONERS	10	15
WYANDOTA LAKE DAM	WYANDOTA CREEK	EARTH	1968	C	48	260	WELLSBORO	460	1.1	TIOGA COU. COMMISSIONERS	10	15
WYANDOTA LAKE DAM	WYANDOTA CREEK	EARTH	1963	C	36	70	SABINSVILLE	350	2.1	TIOGA COUNTY COMMISSIONERS	10	15
WYANDOTA LAKE DAM	WYANDOTA CREEK	EARTH	1967	C	67	435	WELLSBORO	460	1.1	WELLSBORO MUN. AUTH.	10	15
WYANDOTA LAKE DAM	WYANDOTA CREEK	EARTH	1918	S	24	16	HEFMAN	200	4.3	TIOGA COUNTY COMMISSION	10	15
WYANDOTA LAKE DAM	WYANDOTA CREEK	EARTH	1917	S	27	16	WHITE DEER	121	6.1	WHITE DEER MTN WATER CO	17	15
WYANDOTA LAKE DAM	WYANDOTA CREEK	EARTH	1924	S	32	24	LAURELTON STATE VILLAGE	2,000	2.1	DEPT OF WELFARE	17	15
WYANDOTA LAKE DAM	WYANDOTA CREEK	EARTH	1974	R	45	4,100	FMLNTON	844	7.3	PA. FISH COMMISSION	23	15

PURPOSES: I - IRRIGATION C - FLOOD CONTROL S - WATER SUPPLY D - DEBRIS CONTROL
H - HYDROELECTRIC N - NAVIGATION R - RECREATION O - OTHER

INVENTORY OF DAMS IN THE UNITED STATES

PENNSYLVANIA (CONT'D)
VENANGO COUNTY (CONT'D)

NAME OF DAM OR IMPROVEMENT	RIVER OR STREAM	TYPE OF DAM	YEAR COMPLETED	PURPOSE	HEIGHT (FT)	MAX CAPACITY (ACRE FT)	NEAREST DOWNSTREAM CITY/TOWN/VILLAGE	POPULATION	DIST FROM DAM (MI)	YR BUILT	OWNER	CONGR DIST
BLACK DAM	BR OF LITTLE SANDY CREEK	EARTH	1919	R	24	56	POLK	12,100	1	1	POLK STATE SCHOOL & HOS VENANGO COUNTY COOH	24
TWO MILE RUN DAM	TWO MILE RUN	EARTH	1969	R, C	85	3,266	CAMP GREENVILLE	14,100	1	1		24
WARREN COUNTY												
CHESMAN DAM	W. BR. THOMASTA CREEK	EARTH	1949	H	24	274	OLD CLARENDON		4	1	DEPT. OF FOREST & WATERS	24
ALVINA DAM	ALLEMANY RIVER	GRAVITY ROCKFILL	1965	H, C, N, R	169	1,180,000	ROBERTSON	500	5	1	CORPS OF ENGINEERS	24
ALVINA PUMPED STORAGE DAM	ALLEMANY RIVER OFFSTREAM	EARTH	1966	M	113	5,850	HENLOCK	250	4	1	GENERAL PUBLIC UTILITIES	24
WASHINGTON COUNTY												
ALVA DAM	LITTLE CHARITIES CK.	GRAVITY	1943	R	45	604	VAR EMAN		1	1	PA FISH COMMISSION	24
BARCO DAM	HR PETERS CREEK	EARTH	1945	R	17	99	GREINA	16	3	1	DAMS	24
BARCO AND 1 COAL MINE	TR-LITTLE PACOON OFFSTREAM	OTHER	1928	D	49	470	CANDY	80	1	2	CAPITOL CONSOLIDATION COAL CO.	26
BARCO AND 1 MINE	PATRICKS RUN OFFSTREAM	OTHER	1947	D	44	135	SANTIAGO	50	2	3	CONSOLIDATION COAL CO.	26
BARCO VALLEY DAM	PACOON	EARTH	1946	S	33	598	CHERRY VALLEY	193	2	1	WEST PENN WATER CO	26
CLAYVILLE PT	RR BUFFALO CK.	EARTH	1926	S	28	18	CLAYVILLE	460	1	1	HERO CO	26
CLAYVILLE WATER SUPPLY	SOUTH BRANCH PIGEON CREEK	GRAVITY OTHER	1902	S	16	98	COKERBURG	989	1	3	CLAYS HILL COOPERARY	26
CLAYVILLE	HR CHARITIES CREEK	EARTH	1923	S	48	318	WASHINGTON	22,500	1	1	HOODMAN CO	26
CLAYVILLE IMP DAM	HARRIS CREEK	EARTH	1917	S	22	90	DINSMORE	93	1	1	SWITH TNSP AUTHORITY	26
CLAYVILLE DAM	RR RUFFALO CREEK	EARTH	1958	R	33	711	RODAVILLE	17	1	1	PA FISH COMMISSION	26
CLAYVILLE AND 1 MINE	PIGEON CREEK OFFSTREAM	OTHER	1954	D	90	1,300	ELLSWORTH	1,456	5	2	BEULIEMEN MINES COOP	26
CLAYVILLE RUN DAM	JOHNSONS RUN	EARTH	1932	S	34	630	HOONE RESERVOIR	1	2	1	CITIZENS WATER CO	26
CLAYVILLE DAM	CHARITIES CREEK OFFSTREAM	OTHER	1943	D	95	485	THOMPSONVILLE	75	1	3	CONSOLIDATION COAL CO.	26
CLAYVILLE DAM	MORGANIA RUN	EARTH	1934	S	24	60	STATE TRAINING SCHOOL	3	1	1	PA TRAINING SCHOOL	26
CLAYVILLE DAM	RR CHARITIES CK	EARTH	1957	R	25	70	GARRY HEIGHTS	293	7	1	VERNON NEAL	26
CLAYVILLE DAM	CLAYVILLE	EARTH	1915	D	36	168	PACKOON	87	1	1	KERCHER BECKHILL	26
CLAYVILLE DAM	ST PATRICKS RUN	EARTH	1914	R	35	275	PACKOON	87	1	1	BOY SCOUTS OF AMERICA	26
CLAYVILLE DAM	WOLFEN RUN	EARTH	1974	R	81	3,126	MAJORVILLE	80	1	1	WHEELING CR. WATER SUPPLY	26


PURPOSES: 1. IRRIGATION 2. FLOOD CONTROL 3. WATER SUPPLY 4. RECREATION 5. NAVIGATION 6. POWER 7. OTHER
HAZARD POTENTIAL: 1-HIGH 2-SIGNIFICANT 3-LOW

INVENTORY OF DAMS IN THE UNITED STATES

PENNSYLVANIA (CONT'D)
WASHINGTON COUNTY (CONT'D)

DAM NAME	RIVER OR STREAM	TYPE OF DAM	YEAR COMPLETED	PURPOSE	HEIGHT (FT)	MAX CAPACITY (ACRE FT)	NEAREST DOWNSTREAM CITY/TOWN/VILLAGE	POPULATION	DIST. FROM DAM (MI)	OWNER	HAZARD POTENTIAL	PURPOSE
62	TRIB HARMON CK	EARTH	1969	C	34	220	HAMLIN STATION	31	10	WASHINGTON CO	1-HIGH	3-LOW
63	HARMON CR	EARTH	1971	C	63	112	HAMLIN STATION	31	7	WASHINGTON COUNTY COMM	1-HIGH	3-LOW
64	TRIB HARMON CREEK	EARTH	1971	S	51	166	HURGETTSOWN	691	7	WASHINGTON CO COMMISSIONERS	1-HIGH	3-LOW
149	TRIB. PIGEON CREEK	EARTH	1974	O	40	67	HAZEL RINK	80	3	U.S. STEEL CORP.	1-HIGH	3-LOW
150	TRIB. PIGEON CREEK	EARTH	1974	O	40	56	HAZEL RINK	80	3	U.S. STEEL CORP.	1-HIGH	3-LOW
NO 60 MINE	PIGEON CREEK	OTHER	1955	O	74	486	ELLSWORTH	1,456	3	THE LEMMING MINES CORP	1-HIGH	3-LOW
DEEPSTREAM	DEEPSTREAM	EARTH	1972	O	15	170	ELLSWORTH	1,456	3	THE LEMMING MINES CORP	1-HIGH	3-LOW
NO 60 MINE	PIGEON CREEK	EARTH	1912	S	42	375	VAN EMMAN	27	1	CITIZENS WATER CO	1-HIGH	3-LOW
DEEPSTREAM	DEEPSTREAM	EARTH	1952	S	14	87	ELLSWORTH	321	4	THE LEMMING MINES CORP	1-HIGH	3-LOW
PIGEON CK	PIGEON CK	EARTH	1955	R	25	60	TAYLORSTOWN STATION	71	1	ALEXANDER HATOLSKY	1-HIGH	3-LOW
TRIB BUFFALO CREEK	TRIB BUFFALO CREEK	EARTH	1936	S	63	2,749	WASHINGTON	22,500	2	CITIZENS WATER CO	1-HIGH	3-LOW
POINT LOOKOUT RR	POINT LOOKOUT RR	EARTH	1914	O	23	90	SLOVAN	289	1	SCO	1-HIGH	3-LOW
HR HURGETTS FORK	HR HURGETTS FORK	EARTH										
LOWER KLONDIKE	LEHIGH RIVER	EARTH	1942	R	14	210	STODDARTSVILLE	18	15	AMELIO SCOTT	1-HIGH	3-LOW
OTHER	OTHER	OTHER										
LEHIGH DAM	EAST RR OF DYREBRY CREEK	EARTH	1940	O	10	128	HONESDALE	5,569	14	GAME COMMISSION	1-HIGH	3-LOW
TRIP LAKE DAM	TRIP LAKE	EARTH	1974	R	15	96	HAWLEY	1,433	10	WALLFENPAUPACK LAKE EST.	1-HIGH	3-LOW
WALLFENPAUPACK DAM	WALLFENPAUPACK CREEK	ROCKFILL	1919	S	26	16	STOCKPORT	1,500	2	M. KWARTLER	1-HIGH	3-LOW
STARBUCCA DAM	STARBUCCA CREEK	GRAVITY	1940	R	12	64	PRESTON CENTER	50	4	LFO L CARD	1-HIGH	3-LOW
W HR LACKAWAXEN RIVER	W HR LACKAWAXEN RIVER	EARTH	1959	R S	28	483	PLEASANT MOUNT	200	2	IPA FISH COMMISSION	1-HIGH	3-LOW
BRACE BROOK	BRACE BROOK	EARTH	1925	S	28	154	FOREST CITY	2,651	2	PENNA GAS WATER CO	1-HIGH	3-LOW
MIDDLE CREEK	MIDDLE CREEK	GRAVITY	1935	R	10	272	SOUTH-CANAAN	150	2	J. W. BRUNSON	1-HIGH	3-LOW
BEAVERDAM CREEK	BEAVERDAM CREEK	EARTH	1970	R	30	3,415	GALLIE	1,500	1	KRUSSELL	1-HIGH	3-LOW
CARLEY BROOK	CARLEY BROOK	EARTH	1952	R	12	145	HONESDALE	2,500	1	BRUNNER	1-HIGH	3-LOW
WAGON CREEK	WAGON CREEK	EARTH	1930	R	13	300	HAWLEY	1,433	12	DR. C. H. MACK	1-HIGH	3-LOW
TRIM OF WEST HR LACKAWAXEN	TRIM OF WEST HR LACKAWAXEN	EARTH	1918	S	27	846	CHERRY RIDGE	2,000	3	HONESDALE CONS WATER CO	1-HIGH	3-LOW
HR OF MTS BROOK	HR OF MTS BROOK	ROCKFILL	1931	R	10	63	DYMER	3,600	3	F C YARDER BRUNS	1-HIGH	3-LOW

HAZARD POTENTIAL 1-HIGH 2-SIGNIFICANT 3-LOW
PURPOSE 1-IRRIGATION 2-FLOOD CONTROL 3-WATER SUPPLY 4-DEBRIS CONTROL
H-HYDROELECTRIC M-NAVIGATION R-RECREATION O-OTHER



MICROCOPY RESOLUTION TEST CHART
NATIONAL BUREAU OF STANDARDS-1963-A

INVENTORY OF DAMS IN THE UNITED STATES

PENNSYLVANIA (CONT'D)
WAYNE COUNTY (CONT'D)

1930
1930
1930

NAME OF DAM OR IMPOUNDMENT	RIVER OR STREAM	TYPE OF DAM	YEAR COMPLETED	PUR. POSE	HEIGHT (FT)	MAX. CAPACITY (ACRE-FT.)	NEAREST DOWNSTREAM CITY-TOWN-VILLAGE	POPULATION	DIST. FROM DAM (MI.)	OWNER	PURPOSES	HAZARD POTENTIAL
LOWER TWIN DAM	BR OF EQUINUNK CREEK	EARTH	1935	R	6	270	LAKE COMO	100	1	CAMP WAYNE	1	10
LOWER WOODS POND	EAST BR DYRETTY CREEK	EARTH	1930	R	21	870	HONESDALE	5,569	12	PENNSYLVANIA FISH COMM	1	10
MARTIN DAM	TRIN. LACKAWAXEN RIVER	EARTH	1960	C	29	93	RITHEL	200	1	WAYNE COU. COMMISSIONERS	1	10
MILLER POND DAM	BR OF JOHNSON CREEK	EARTH	1940	R	25	621	TANNER FALLS	50	4		1	10
OPEN WOODS POND	TRIN. RATTLESNAKE CREEK	OTHER	1932	R	A	528	MASTHOPE	50	7	F. C. ATHER HOLI	2	10
ORSON POND DAM	BR OF THE LACKAWANNA RIVER	EARTH	1914	S	15	134	ORSON	50	1	J R LEWIS	1	10
PA 445 DAM	GREEN CREEK	EARTH	1964	C	29	258	NEW FOUNDLAND	211	2	WAYNE COU. COMMISSIONERS	2	10
PA 452 DAM	TRIN. WALLENPAUPACK CREEK	ROCKFILL	1963	C	25	78	SOUTH STERLING	122	1	WAYNE COU. COMMISSIONERS	1	10
PARNAME 3	TRIN. LACKAWAXEN RIVER	EARTH	1960	C	22	135	INDIAN ORCHARD	200	6	WAYNE COU. COMMISSIONERS	6	10
PEACH POND DAM	BR OF SHEHOCKTON CREEK	EARTH	1913	R	12	699	STARLIGHT CAMP	100	1	CAMP STARLIGHT INC.	1	10
POCONO LAKE DAM	LEHIGH RIVER	EARTH GRAVITY	1926	R	10	133	SOULDSHORO	163	3	JOS. CAPUTO	1	10
PROMPTON	LACKAWAXEN RIVER	EARTH	1961	C R	134	67,000	HONESDALE	5,224	4	PHILA DIST US ARMY CE	4	11
QUARNO FLOOD CONTROL DAM	TRIN. LACKAWAXEN RIVER	EARTH	1960	R	21	154	LAURELLA	4,500	2	WAYNE COU. COMMISSIONERS	2	10
QUARNO FLOOD CONTROL DAM	LAURELLA BROOK	EARTH	1960	C	12	85	LAURELLA	4,500	2	WAYNE COU. COMMISSIONERS	2	10
REFINING DAM	COLLINS BROOK	EARTH	1919	R	16	645	MOADLEY	21	3	PA. FISH COMMISSION	3	10
RESERVOIR NO. 7 DAM	RACKET BROOK	EARTH	1912	S	11	93	CARRONDALE	12,808	2	FARVIEW STATE HOSPITAL	2	10
ROARING WOODS LAKE DAM	ARIEL CREEK	EARTH	1971	R	30	2,250	ARLINGTON	3,000	1	HOISE CASCADE PROP. INC	1	10
ROBINSON DAM	MIDDLE CREEK	OTHER	1965	R	15	150	CARBONDALE	1,500	1	CHARLES ROBINSON	1	10
SHEHAWKEN LAKE DAM	SHEHAWKEN CREEK	EARTH	1973	R	6	787	PRESTON PARK	50	3	C F MARKS + L F SANF OHD	3	10
SIEFCR POND DAM	ROCK PORT CREEK	EARTH	1966	R	22	85	EAST STERLING	2,500	1	HOWARD SIEBERER	1	10
STARLIGHT LAKE DAM	STARLIGHT CREEK	EARTH	1914	R	11	504	STARLIGHT	75	1	DONALD SCHENK	1	10
STEIN DAM FLOOD CONTROL DAM	LOLLIPOP CREEK	EARTH	1960	C	25	201	WHITE MILLS	588	2	WAYNE COU. COMMISSIONERS	2	10
THIMPI POND	SWAMP BROOK	EARTH	1925	R	16	1,500	HAWLEY	1,433	2	M.W. THIMPI ESTATE	2	10
WANGAUM FALLS DAM	WANGAUM RUM	EARTH	1935	R	30	165	HAWLEY	1,433	3	WANGAUM FALLS DEV CO	3	10
WHITE OAK POND DAM	WESTER OF LACKAWAXEN RIVER	EARTH	1940	R	26	51	ALDENVILLE	50	2	FISH COMMISSION	2	10
WHITNEY LAKE DAM	SPINNER BROOK	EARTH GRAVITY	1929	R	15	486	HAWLEY	1,433	2	JOHN SCHLUFER	2	10
WILWOOD LAKE DAM	ARIEL CREEK	EARTH	1929	R	19	510	AVOY	20	1	WILWOOD PARK CLUB INC.	1	10

PURPOSES: 1 - IRRIGATION C - FLOOD CONTROL S - WATER SUPPLY D - DEBRIS CONTROL
H - HYDROELECTRIC N - NAVIGATION R - RECREATION O - OTHER

INVENTORY OF DAMS IN THE UNITED STATES

PENNSYLVANIA (CONT'D)
WAYNE COUNTY (CONT'D)

NAME OF DAM OR IMPROVEMENT	RIVER OR STREAM	TYPE OF DAM	YEAR COMPLETED	PUR. HEIGHT POSE (FT)	MAX CAPACITY (ACRE FT.)	NEAREST DOWNSTREAM CITY, TOWN, VILLAGE	POPULATION	DIST. FROM DAM (MI.)	OWNER	HAZARD POTENTIAL	
											1-3
WILLIAMS POND DAM	MASTHOPE CREEK	EARTH	1930	H	480	FORST LAKE PARK	100	4	3	PETER PROBST	10
WESTMORELAND COUNTY											
MAGALY DAM	INDIAN CAMP RUN	EARTH GRAVITY	1898	S	21	RAGALFY	83	1	1	YOUNGSTOWN BORO	27
HEAVER DAM	HEAVER RUN	EARTH	1900	S	234	PAULTON	162	1	1	MUN AUTH WESTMORELAND CO	21
HEAVER RUN DAM	HEAVER RUN	HOCKFILL HOCKFILL GRAVITY	1962	S	27,540	PERRYVILLE	37	1	1	MUN AUTH WESTMORELAND CO	21
HIG SPRING DAM	BIG SPRING RUN	EARTH	1907	S	126	MOOVERVILLE	714	4	1	HIGH RIDGE WATER CO.	21
BLAIRSVILLE-TROUT RUN DAM	TROUT RUN	EARTH HOCKFILL	1927	S	96	HILLSDALE	88	1	1	BORO OF BLAIRSVILLE	21
MULL RUN DAM	BULL RUN	EARTH	1936	C R	173	IRWIN	4,059	2	1	DEPT OF FOREST & WATERS	21
COAL DAM	TRIP RUN	EARTH	1903	S	27	IRWIN	4,059	1	1	WESTMORELAND COAL CO	21
DELMONT MINE REFUSE BANK	SEWICKLEY CREEK OFFSTREAM	OTHR	1953	D	990	WALTZ MILL	50	2	3	EASTERN ASSOC. COAL CO	21
FOUR MILF DAM	FOUR MILF RUN	EARTH	1973	R	36	STAHLSTOWN	106	12	1	JOSEPH ARESKIN	21
GREENWALD DAM	BR. CRATFEE CREEK	EARTH GRAVITY	1915	R	90	CHAR TREE	1,021	1	1	PA FISH COMMISSION	21
GRIFFIN DAM	BR YOUGHIOGHENY RIVER	EARTH GRAVITY HOCKFILL	1909	S	87	REDUCTION	73	2	1	BALTIMORE OHIO RR	21
MITCHINSON M.I. REFUSE BANK	SEWICKLEY CREEK OFFSTREAM	OTHR	1973	D	500	HUTCHISON	500	1	3	CONSOLIDATION COAL CO	21
THREL DAM	NINE MILE RUN	EARTH GRAVITY	1888	S	831	LYCIPPUS	13	2	1	WESTMORELAND WATER AUTH.	21
JENNETTE	RP. OF BRUSH CREEK	EARTH GRAVITY	1915	R	225	RADERAUGH	31	1	1	HELEN INDIK	0R
KENAMETAL DAM	MILLER RUN	EARTH GRAVITY	1958	S	15	KINGSTON	312	5	1	KENAMETAL INC.	21
WENDA DAM	TRIP SEWICKLEY CREEK	EARTH	1953	R	51	RADERAUGH	31	6	1	ROMEO CHIAPPINI	21
KEYSTONE DAM	LOYALHANNA CREEK	EARTH HOCKFILL	1917	R	663	LATROBE	11,749	5	1	DER	21
LATHROP RESERVOIR DAM	TROUT RUN	EARTH HOCKFILL	1900	S	3,650	MILLBANK	62	1	1	BORO OF LATROBE MUN AUTH	21
TEFFCHING-CROOKED CREEK DAM	CROOKED CREEK	EARTH GRAVITY	1949	S	165	WEST LEECHBURG	769	1	1	WEST LEECHBURG WATER CO	21
UNION DAM	S. FORK MILL CREEK	EARTH GRAVITY	1953	S	50	OAK GROVE	73	2	1	LIGNONER MUNICIPAL AUTH.	21
LOCKPORT DAM NUMBER 4	MUNOHAFLA RIVER	EARTH GRAVITY	1967	N	25,100	MONESSEN	15,216	1	3	CORPS OF ENGINEERS	21
LOYALHANNA LAKE	LOYALHANNA CREEK	EARTH GRAVITY	1942	C	127,556	SALTSBURG	1,037	4	1	CORPS OF ENGINEERS	21
MAMMOTH LAKE DAM	SEWICKLEY CREEK	EARTH	1969	R	129	MAMMOTH	316	1	1	WESTMORELAND CO COMM	21
MARGUERITE DAM	RP SEWICKLEY CREEK	EARTH	1900	H	75	MARGUERITE	207	1	1	D. RAY MURDOCK	21

PURPOSES: 1 - IRRIGATION C - FLOOD CONTROL S - WATER SUPPLY D - DEBRIS CONTROL
H - HYDROELECTRIC N - NAVIGATION M - RECREATION O - OTHER

HAZARD POTENTIAL: 1 - HIGH 2 - SIGNIFICANT 3 - LOW

INVENTORY OF DAMS IN THE UNITED STATES

PENNSYLVANIA (CONT'D)
WESTMORELAND COUNTY (CONT'D)

NAME OF DAM OR IMPOUNDMENT	RIVER OR STREAM	TYPE OF DAM	YEAR COMPLETED		PUR. POSE	HEIGHT (FT)	MAX CAPACITY (ACRE-FT.)	NEAREST DOWNSTREAM CITY, TOWN, VILLAGE	POPULATION	DIST. FROM DAM (MI.)	OWNER	1950 NO. OF DAMS
			1974	1973								
PA 657	JACORS CREEK	EARTH	1974	C R	30	456	LAURELVILLE	300	6	1	WESTMORELAND CO. COMM.	21
PANONAF #1	FOUR MILF RUN	EARTH	1968	R	30	870	PLEASANT GROVE	107	12	1	PA FISH COMMISSION	21
SUGAR RUN DAM	SUGAR RUN	EARTH	1907	S	60	372	HOOVERVILLE	714	3	1	HIGH RIDGE WATER SUPPLY	21
TOWNSHIP LINE DAM	TOWNSHIP LINE RUN	EARTH	1915	S	68	1,358	GREENSBURG YMCA CAMP	7	1	1	WESTMORELAND MUN. AUTH.	21
TURMILL DAM	TURMILL RUN	GRAVITY	1907	S	40	600	LAUREL VALLEY HIGH SCHOOL				HIGH RIDGE WATER CO.	21
TWIN LAKES DAM #1	LITTLE CHARTREE CREEK	EARTH	1908	R	30	330	SOWASH	16	1	1	WESTMORELAND CO. COMM.	21
UPPER BRIDGEPORT DAM	JACORS CREEK	EARTH	1878	S	18	816	MT PLEASANT	5,895	1	1	WESTMORELAND MUN. AUTH.	21
UPPER DONAHUE DAM	LITTLE CHARTREE CREEK	EARTH	1915	R	30	210	CHARTREE	293	1	1	WESTMORELAND COUNTY COMM.	21
WHITNEY HILGE DAM	ARMEL RUN	EARTH	1914	S	30	69	LYCIPPUS	93	2	1	WESTMORELAND CO. MUN. AUTH.	20
WYOMING COUNTY												
RUBENS DAM												
CHAMBERLAIN LAKE DAM	TRIM TO WHITELOCK CREEK	OTHER	1920	R	6	273	LOCKVILLE	25	2	2	FLMER REESE	10
FLOW POND DAM	LITTLE MEMOPANY CREEK	OTHER	1920	R	11	394	JENNINGSVILLE	175	1	2	T. COOPER & R. WHITELOCK	10
JENNINGS POND DAM	TRIM TO OSTERHOUT CREEK	OTHER	1920	R	8	158	OSTERHOUT	98	2	1	JOSEPH KRUPITAVICH	10
LAKE CARCY	LITTLE MEMOPANY CREEK	OTHER	1920	R	8	294	NORTH MEMOPANY	75	3	2	ROBERT JENNINGS	10
LAKE SHERIDAN	TRIM TO TUNKHANNOCK CREEK	OTHER	1920	R	15	3,733	TUNKHANNOCK	2,170	3	1	LAKE CARCY WELEARE ASSOC	10
LAKE WINDOLA DAM	LAKE SHERIDAN OULET	OTHER	1870	H	12	528	LAKE SHERIDAN	40	1	1	LAKE SHERIDAN COTTAGER'S	10
MUD POND DAM	FALLS CREEK	OTHER	1920	R	14	5,642	MILL CITY	300	1	1	LAKE WINDOLA PARK CO.	10
NIGGER POND DAM	MUD POND	EARTH	1960	R	10	755	LAKE CARCY	75	1	1	PA FISH COMMISSION	10
SADDLE LAKE DAM	LITTLE MEMOPANY CREEK	OTHER	1920	R	9	252	JENNINGSVILLE	175	1	2	JOHN GUNSHORF	10
SHARPE POND DAM	OSTERHOUT CREEK	EARTH	1965	R	24	173	OSTERHOUT	98	3	1	J MARK ROBINSON	10
CABIN CREEK DAM	LITTLE MEMOPANY CREEK	EARTH	1920	R	8	209	JENNINGSVILLE	175	2	2	H H SHARPE	10
CODORUS CREEK DAM	CABIN CREEK	EARTH	1925	S	34	174	MARGARETTA FURNACE	2,000	5	1	RED LION WATER COMPANY	14
LAKE SARAH DAM	CODORUS CREEK	EARTH	1932	S	17	60	SPRING GROVE	1,675	1	3	P. H. GLAETLIER CO.	19
LAKE SARAH DAM	FIRST FORK RUNCH CREEK	EARTH	1946	S	85	3,120	PLEASANT HILL	200	3	3	P. H. GLAETLIER CO.	14

PURPOSES: I - IRRIGATION C - FLOOD CONTROL S - WATER SUPPLY D - DEBRIS CONTROL
 M - HYDROELECTRIC N - NAVIGATION R - RECREATION O - OTHER

HAZARD POTENTIAL: 1 - HIGH 2 - SIGNIFICANT 3 - LOW

INVENTORY OF DAMS IN THE UNITED STATES

PENNSYLVANIA (CONT'D)
YORK COUNTY (CONT'D)

NAME OF DAM OR IMPOUNDMENT	RIVER OR STREAM	TYPE OF DAM	YEAR COMPLETED	PURPOSE	HEIGHT (FT)	MAX CAPACITY (ACRE FT)	NEAREST DOWNSTREAM CITY/TOWN/VILLAGE	POPULATION	DIST. FROM DAM (MI.)	OWNER	CONG. DIST.
LAKE WILLIAMS DAM	E. BRANCH CODORUS CREEK	EARTH	1913	S	55	3,360	NEW SALEN	5,000	5	YORK WATER CO	19
MARSH HILL POND	NONAME	EARTH	1960	R	6	90	MIDDLE TOWN			NEW CUMBERLAND ARAYDEPUT	19
MIDDLE PIGEON HILL DAM	BRANCH OF OIL CREEK	EARTH	1919	S	35	15	JACOBS MILLS	42	5	MANOVER MUN WATER WORKS	19
MUDDY CREEK	HR OF OIL CREEK	OTHER	1916	S	29	285	HYMANSVILLE	2,000	2	DELTA WATER COMPANY	19
OSWEGO CREEK DAM	OSWEGO CREEK	EARTH	1953	O	35	30	STATION CONOWINGO	10	2	IMP FUNKHOUSER CO.	19
P. H. GLATFELTER DAM	W BR CODORUS CREEK	EARTH	1966	S R	109	5,000	RESEVUIL KRAFT MILL	50	1	P. H. GLATFELTER CO.	19
PANORAMA 192	POWDER CREEK	EARTH	1970	S	11	60	SPRING GROVE	1,675	1	P. H. GLATFELTER CO.	19
PANORAMA 193	LONG ARM CREEK	ROCKFILL EARTH	1965	S	75	5,100	MANOVER	15,600	3	GLATFELTER CO.	19
PINCHOT LAKE DAM	REAVER CREEK	EARTH	1962	R	50	2,700	WARRINGTON	4,294	1	DEF	19
ROCK RUN	ROCK RUN	ROCKFILL	1973	O	34	16	CONOWINGO	42	1	PHILADELPHIA ELECTRIC CO	12
SHEPPARD-MEYERS DAM	S BRANCH CONENAGO CREEK	EARTH	1932	S	35	600	RESEVUIL PENNSVILLE	1,100	4	MANOVER MUN WATER WORKS	19
SILVER LAKE DAM	HENNETT RUN	EARTH	1910	R	6	78	LEWISBERRY	314	1	WATER AUM SILVER LAKE COMM. ASS.	19
UPPER PIGEON HILL DAM	BRANCH OF OIL CREEK	EARTH	1919	S	30	30	JACOBS MILLS	42	5	MANOVER MUN WATER WORKS	19
YORK HAVEN	SUSQUHANNA	OTHER	1904	H	18	8,000	YORK HAVEN	736	1	MEMPHOLITAN ENGINEERS	16
YORK INDIAN ROCK DAM	CODORUS CREEK	EARTH	1942	C	65	47,000	YORK	50,335	3	ELISON CO	19
YORK WATER COMPANY DAM	E BRCH S BRCH CODORUS CREEK	EARTH	1967	S	52	5,400	JACOBOS	1,360	1	YORK WATER CO	19

PURPOSES: 1 - IRRIGATION, 2 - FLOOD CONTROL, 3 - WATER SUPPLY, 4 - DEBRIS CONTROL, 5 - RECREATION, 6 - OTHER, 7 - HYDROELECTRIC, 8 - NAVIGATION, 9 - RECREATION, 10 - OTHER, 11 - HIGH, 12 - SIGNIFICANT, 13 - LOW

INVENTORY OF DAMS OF THE UNITED STATES
INDEX FOR PENNSYLVANIA

N A M E	ID. NO.	P A G E	N A M E	ID. NO.	P A G E
SAM MILL DAM	PA 324	F-39-22	BIG BOULDER DAM	PA 615	F-39-7
LOWER KLONDIKE DAM	PA 751	F-39-33	BIG BROWN DAM	PA 502	F-39-6
WACHAM DAM	PA 43	F-39-4	BIG ELK LAKE OUTLET DAM	PA 56	F-39-30
ADAMS BROOK DAM	PA 404	F-39-23	BIG SPRING DAM	PA 461	F-39-36
ALCOA DAM	PA 493	F-39-32	BILLINGS POND DAM	PA 401	F-39-24
ALDER MARSH DAM	PA 153	F-39-33	BLACK POND DAM	PA 39	F-39-4
ALFORD DAM	PA 53	F-39-29	BLACK ROCK DAM	PA 884	F-39-22
ALTOONA LOWER NO. 2	PA 534	F-39-4	BLACKLICK DAM	PA 437	F-39-6
ALVIN W. RUSH DAM	PA 2	F-39-9	BLAIR GAP DAM	PA 521	F-39-4
ANALOMINK DAM	PA 638	F-39-21	BLAIRSVILLE-TROUT RUN DAM	PA 481	F-39-34
ANGELICA DAM	PA 705	F-39-3	BLUF GIANT MEADOW DAM	PA 564	F-39-14
ARLINGTON DAM	PA 321	F-39-21	BLUF HEAD DAM	PA 678	F-39-24
ARROWHEAD DAM	PA 780	F-39-21	BLUF MOUNTAIN LAKE DAM	PA 627	F-39-21
AUBURN DAM	PA 670	F-39-26	BOYSTOWN DAM	PA 270	F-39-5
AYLFSWORTH CREEK DAM	PA 1	F-39-15	HOYERTOWN RESERVOIR	PA 707	F-39-3
M. F. GOODRICH DAM	PA 619	F-39-22	BRACCO DAM	PA 504	F-39-12
H-D MINTING CO POND NO. 2 WME	PA 137	F-39-26	BRACE BROOK DAM	PA 146	F-39-33
BAGDALEY DAM	PA 454	F-39-36	BRADY DAM	PA 782	F-39-21
BAKERTON DAM	PA 436	F-39-6	BRADY DAM	PA 257	F-39-2
BASSET DAM	PA 292	F-39-15	BRANDONVILLE PUMPING STATION DAM	PA 661	F-39-26
MAYBOWS LAKE DAM	PA 378	F-39-15	BRAR CREEK LAKE	PA 651	F-39-9
BEAR CREEK DAM	PA 610	F-39-7	BRIAR CREST WOODS LAKE DAM	PA 879	F-39-21
BEAR CREEK DAM	PA 607	F-39-7	BROAD RUN DAM	PA 806	F-39-7
BEAR LAKE DAM	PA 545	F-39-18	BROOKVILLE WATER WORKS DAM	PA 422	F-39-14
BEAR ROCK DAM 1	PA 245	F-39-15	BROOKVILLE LAKE DAM	PA 349	F-39-10
BEAR ROCK DAM 2	PA 439	F-39-6	BROWN CREEK DAM	PA 573	F-39-18
BEAVER DAM	PA 441	F-39-6	BROWN DAM	PA 630	F-39-21
BEAVER DAM	PA 300	F-39-23	BROWNELL RESERVOIR DAM	PA 192	F-39-15
BEAVER DAM	PA 453	F-39-36	BROWNS DAM	PA 886	F-39-37
BEAVER DAM	PA 468	F-39-28	BROWNS RUN DAM	PA 194	F-39-13
BEAVER DAM HUN INTAKE	PA 805	F-39-6	BRUNSONS POND	PA 143	F-39-33
BEAVER LAKE DAM	PA 354	F-39-20	BRUSH MOUNTAIN DAM	PA 539	F-39-4
BEAVER LAKE DAM	PA 827	F-39-33	BRUSH VALLEY DAM	PA 652	F-39-9
BEAVER MEADOWS DAM	PA 255	F-39-12	BRUSSELL + BRUNNER DAM	PA 162	F-39-33
BEAVER POND DAM	PA 133	F-39-33	RYANT POND DAM	PA 554	F-39-18
BEAVER POND DAM	PA 95	F-39-33	RUFHLER LAKE DAM	PA 303	F-39-24
BEAVER RUN DAM	PA 484	F-39-36	RUFFALO CREEK DAM	PA 582	F-39-23
BEAVER RUN DAM	PA 314	F-39-23	HULL RESERVOIR	PA 16	F-39-11
BEAVER WOOD DAM	PA 37	F-39-31	BULL RUN DAM	PA 463	F-39-36
BELEATH LAKE DAM	PA 66	F-39-30	RUNNELLS POND	PA 170	F-39-33
HELLWOOD DAM	PA 524	F-39-4	RUTLER LAKE	PA 327	F-39-13
BELEMONT DAM	PA 252	F-39-15	C. H. MACK DAM	PA 158	F-39-33
BELEMONT LAKE DAM	PA 163	F-39-33	CARIN CREEK DAM	PA 316	F-39-37
BELEVILLE	PA 10	F-39-7	CADJAW POND	PA 168	F-39-33
BELENWATER DAM	PA 403	F-39-23	CAMBRIA SLOPE MINE NUMBER 33	PA 843	F-39-4
BELENWATER DAM	PA 717	F-39-3	CAMP AKIRA DAM	PA 640	F-39-21
BELENWATER DAM	PA 538	F-39-4	CAMP CAYUGA	PA 172	F-39-31
BELENWATER DAM	PA 368	F-39-15	CAMP MASSAD DAM	PA 408	F-39-24

INVENTORY OF DAMS OF THE UNITED STATES
INDEX FOR PENNSYLVANIA

N A M E	ID. NO.	P A G E	N A M E	ID. NO.	P A G E
CAMP NPTIMUS	PA 414	F-39-24	CRYSTAL LAKE DAM	PA 299	F-39-15
CAMPBELLS LEDGE DAM	PA 649	F-39-18	CUMMINGS DAM	PA 289	F-39-14
CANAL DAM	PA 604	F-39-17	CURTIS DAM	PA 370	F-39-15
CANOE CREEK DAM	PA 523	F-39-4	CURWENSVILLE DAM	PA 3	F-39-9
CARRAUGH HUN DAM	PA 881	F-39-1	CUSTARDS DAM	PA 143	F-39-9
CHAMBERLAIN LAKE DAM	PA 890	F-39-37	DALTON RUN DAM	PA 232	F-39-2A
CHAMBERSBURG RESERVOIR DAM	PA 329	F-39-1	DAM #3	PA 510	F-39-32
CHAMPION NO 1 COAL MINE	PA 867	F-39-32	DAM #4	PA 512	F-39-23
CHAMPION NO 1 MINE REFUSE BANK	PA 866	F-39-32	DAM #F?	PA 642	F-39-18
CHAPMAN DAM	PA 21	F-39-32	DAM #G?	PA 643	F-39-18
CHAPMANS LAKE DAM	PA 190	F-39-15	DAM NO. 2	PA 671	F-39-26
CHEMNY HUN DAM	PA 278	F-39-14	DAM NO. 6	PA 817	F-39-23
CHEMNY VALLEY DAM	PA 508	F-39-32	DARK HOLLOW DAM	PA 579	F-39-20
CHRISTMAN DAM	PA 721	F-39-3	DASHIELDS LOCKS AND DAM	PA 127	F-39-1
CITIZENS WATER CO. DAM	PA 513	F-39-8	DECKER SWAMP	PA 757	F-39-24
CLAYSVILLE #1	PA 491	F-39-32	DEEP CREEK DAM	PA 200	F-39-22
CLEAR LAKE DAM	PA 175	F-39-9	DEEP HOLLOW DAM	PA 549	F-39-18
CLEANFIELD CREEK DAM	PA 440	F-39-6	DEER LAKE	PA 698	F-39-26
CLOE DAM	PA 421	F-39-14	DEER LAKE DAM	PA 834	F-39-11
CLOWEL DAM	PA 420	F-39-14	DEHART DAM	PA 561	F-39-10
COAL DAM	PA 464	F-39-36	DELMONT MINE REFUSE RANK	PA 859	F-39-36
COHEY POND	PA 768	F-39-24	DEPRESSION STORAGE AREA	PA 850	F-39-14
COGOURUS CREEK DAM	PA 870	F-39-37	DINSMORE STORAGE #2 DAM	PA 497	F-39-32
COKEBURG WATER SUPPLY RESERVOIR	PA 861	F-39-32	DORYS DAM	PA 311	F-39-24
COLFMAN DAM	PA 191	F-39-15	DOVERSPIKE NO. 2	PA 810	F-39-14
COLLINS POND DAM	PA 148	F-39-34	DREHERS RUN NO. 5	PA 659	F-39-26
COLONIAL DAM NO 3	PA 209	F-39-11	DUROIS RESERVOIR	PA 424	F-39-9
COLONIAL NO 1	PA 206	F-39-11	DUROIS CREEK DAM	PA 64	F-39-30
COLYER LAKE DAM	PA 448	F-39-7	DUCK HARROR POND DAM	PA 144	F-39-34
COMFORT LAKE DAM	PA 75	F-39-30	DUNLAP CREEK WATERSHED SITE	PA 203	F-39-11
CONEMAUGH RIVER LAKE	PA 101	F-39-14	DUNMORE DAM NUMRER 3	PA 376	F-39-15
CONESTOGA CREEK DAM	PA 704	F-39-3	DUNMORE NO 1	PA 364	F-39-15
CONODONNETT DAM	PA 585	F-39-10	DUTCH FORK DAM	PA 490	F-39-32
CONODONNETT DAM	PA 830	F-39-10	DYERS RUN DAM NO. 3	PA 676	F-39-26
COOKS POND DAM	PA 41	F-39-4	EAST BRANCH CLARION RIVER LAKE	PA 104	F-39-11
COOL SPRING DAM # 2	PA 833	F-39-11	EAST BRANCH MARTINS CREEK DAM	PA 788	F-39-23
COOLING POND DAM	PA 189	F-39-15	EAST STRUDSBURG RESERVOIR DAM	PA 637	F-39-21
COTTIFILL LAKE DAM	PA 60	F-39-30	EASTON ANGLERS DAM	PA 635	F-39-21
COVE LAKE	PA 230	F-39-28	FRENEEZER DAM	PA 599	F-39-17
COFFERS GAP DAM	PA 187	F-39-11	EBENSRURG STORAGE DAM	PA 442	F-39-6
COFFERS CREEK DAM	PA 229	F-39-28	EDINHOHO LAKE DAM	PA 18	F-39-11
CRAMPHLE DAM	PA 197	F-39-11	EDWARDS DAM	PA 277	F-39-14
CRAMPHRY GLADE DAM	PA 236	F-39-28	EGYPT MEADOW LAKE DAM	PA 305	F-39-24
CRESCENT LAKE DAM	PA 775	F-39-21	FISFNHUTH DAM	PA 662	F-39-26
CRESSENT LAKE DAM	PA 413	F-39-24	FLK LAKE DAM	PA 362	F-39-29
CRONKOFF CREEK LAKE	PA 102	F-39-1	ELLSWORTH NO 51 MINE REFUSE RANK	PA 863	F-39-32
CRYSTAL DAM	PA 677	F-39-26	ELMHURST DAM	PA 296	F-39-15
CRYSTAL LAKE	PA 562	F-39-18	FLOYD FACE DAM	PA 281	F-39-14

I N V E N T O R Y O F D A M S O F T H E U N I T E D S T A T E S
I N D E X F O R P E N N S Y L V A N I A

N A M E	I D. N O.	P A G E	N A M E	I D. N O.	P A G E
EMERALD LAKES DAM	PA 784	F-39-21	GREEN MILLS LAKE DAM	PA 714	F-39-3
EMPORIUM RESERVOIR	PA 391	F-39-7	GREEN LANE RESERVOIR DAM	PA 618	F-39-22
FMSWORTH LOCKS AND DAMS	PA 126	F-39-1	GREEN LICK DAM	PA 219	F-39-12
ERIE NWR POOL NUMBER NINE	PA 852	F-39-10	GREENE DREHER DAM PA 447	PA 174	F-39-34
ERIE NWR POOL NUMBER SEVEN	PA 217	F-39-10	GREENLICK RUN DAM	PA 355	F-39-12
FAIRCHANCE RESERVOIR	PA 208	F-39-12	GRFENWALD DAM	PA 476	F-39-36
FAIRMOUNT DAM	PA 897	F-39-23	GRFENWOOD DAM	PA 701	F-39-26
FAIRVIEW LAKE DAM	PA 758	F-39-24	GRIFFIN DAM	PA 458	F-39-36
FALLING SPRINGS DAM	PA 372	F-39-15	GRIFFIN DAM	PA 188	F-39-15
FAWN LAKE DAM	PA 309	F-39-24	GROUP CAMP DAM	PA 259	F-39-2
FEETLYS POND DAM	PA 171	F-39-34	GUNTHER VALLEY DAM	PA 323	F-39-13
FINDLAY RUN DAM	PA 286	F-39-14	HAGERMAN RUN DAM	PA 829	F-39-20
FLAT ROCK DAM	PA 496	F-39-23	HALDEMAN DAM	PA 730	F-39-21
FLOOD RETARDING DAM PA 456	PA 36	F-39-31	HAMAR MINE REFUSE BANK	PA R35	F-39-1
FLOW POND DAM	PA 892	F-39-17	HAMBURG RESERVOIR DAM	PA 718	F-39-3
FOND DAM	PA 298	F-39-15	HAMMER CREEK DAM	PA 345	F-39-16
FOREST DAM	PA 310	F-39-24	HANKINS POND DAM	PA 169	F-39-34
FORT MIFFLIN DISPOSAL AREA	PA 858	F-39-23	HARRY E BRAKER POND NO.1	PA 173	F-39-18
FORTNAIS DAM	PA 598	F-39-17	HARVYS LAKE OUTLET DAM	PA 822	F-39-18
FOSTER JOSEPH SAYERS DAM	PA 5	F-39-7	HATHAWAY POND DAM	PA 50	F-39-30
FOX LAKE DAM	PA 485	F-39-36	HAZARD DAM	PA 138	F-39-34
FOX LAKE DAM	PA 710	F-39-1	HEMLOCK LAKE DAM	PA 399	F-39-24
FOXSPRING DAM	PA 518	F-39-8	HEREFORD MANOR LAKE	PA 261	F-39-2
FORTON LAKE DAM	PA 72	F-39-30	HIGH BRIDGE DAM	PA 679	F-39-26
FRANCIS SLOCUM	PA 574	F-39-18	HIGH POINT LAKE DAM	PA 231	F-39-29
FRANCIS WALTER	PA 8	F-39-18	HILLS CREEK STATE PARK DAM	PA 34	F-39-31
FULLEYS LAKE DAM	PA 73	F-39-30	HINCKSTON RUN DAM	PA 430	F-39-6
FURNACE CREEK DAM	PA 706	F-39-3	HIRSCH DAM	PA 316	F-39-24
GALION RAY DAM	PA 747	F-39-9	HOLLIDAYSHURG RESERVOIR	PA 522	F-39-4
GALLO DAM	PA 233	F-39-28	HOLLISTER DAM	PA 377	F-39-15
GARDNERS CREEK INTAKE	PA 575	F-39-18	HOLTWOOD	PA 454	F-39-16
GENERAL FUGAR JADWIN	PA 9	F-39-34	HOPFELL DAM	PA 724	F-39-3
GILBERTON COAL CO. SITE3 WMF	PA 182	F-39-26	HOPPL DAM	PA 160	F-39-34
GIOVANNINI DAM	PA 290	F-39-15	HOPTON LAKE DAM	PA 70	F-39-10
GLAUS DAM	PA 804	F-39-6	HOSENSOCK CREEK DAM NO. 2	PA 672	F-39-26
GLASS POND DAM NO 1	PA 81	F-39-34	HOWARD DAM	PA 813	F-39-8
GLASS POND DAM NO 2	PA 82	F-39-34	HOWELLS RUN DAM	PA 434	F-39-6
GLASS POND DAM NO 3	PA 83	F-39-34	HUMROLDT RESERVOIR	PA 646	F-39-18
GLEA HOOK NO. 4	PA 650	F-39-9	HUMMFLSTOWN DAM	PA 462	F-39-10
GLENNHORN DAM	PA 371	F-39-15	HUNTERS LAKE DAM	PA 774	F-39-21
GOULDENHORN DAM	PA 367	F-39-15	HUNTERS LAKE DAM	PA 356	F-39-29
GOULDENHORN LAKE DAM	PA 149	F-39-34	HUNTINGTON-SMITHFIELD DAM	PA 511	F-39-13
GRACE MINE TAILINGS DAM	PA 715	F-39-3	HUNTSVILLE STORAGE DAM	PA 553	F-39-18
GRACEYON CAMP COMPANY DAM	PA 280	F-39-14	HUTCHINSON MINE REFUSE BANK	PA 860	F-39-36
GRACEYON DAM	PA 279	F-39-14	HUTCHINSON RESERVOIR NO 3	PA 216	F-39-12
GRANVILLE RESERVOIR DAM	PA 20	F-39-11	HUTCHINSON RESERVOIR NO 2	PA 215	F-39-12
GRAPE HILL DAM	PA 647	F-39-18	HUTCHINSON RESERVOIR NO 1	PA 214	F-39-12
GRAVEL LICK DAM	PA 807	F-39-9	ICE LAKE	PA 541	F-39-18

INVENTORY OF DAMS OF THE UNITED STATES
INDEX FOR PENNSYLVANIA

N A M E	ID. NO.	P A G E	N A M E	ID. NO.	P A G E
ICE POND DAM	PA 566	F-39-18	LAKE ARIEL DAM	PA 156	F-39-34
IMMEL DAM	PA 456	F-39-36	LAKE AUGUSTA FARRIDAM	PA 590	F-39-28
INDIAN CREEK DAM	PA 199	F-39-12	LAKE BLYTHEBURN DAM	PA 567	F-39-18
INDIAN CREEK DAM	PA 786	F-39-17	LAKE CAREY	PA 887	F-39-37
INDIAN LAKE DAM	PA 224	F-39-29	LAKE CATALPA DAM	PA 560	F-39-18
INDIAN MOUNTAIN DAM	PA 781	F-39-21	LAKE CHOCTAW	PA 819	F-39-27
INDIAN QUIN DAM	PA 713	F-39-3	LAKE COMO DAM	PA 130	F-39-34
INDIAN RUN RESERVOIR	PA 696	F-39-26	LAKE GEORGE DAM	PA 210	F-39-12
INGHAM CREEK DAM	PA 224	F-39-5	LAKE GILES DAM	PA 753	F-39-24
INTAKE DAM	PA 695	F-39-26	LAKE GORDON DAM	PA 242	F-39-2
IRONWORKS DAM	PA 789	F-39-5	LAKE GHEENLY	PA 752	F-39-24
J.E. HOFFMAN NO. 3 MINE REFUSE BANK	PA 453	F-39-9	LAKE HAUTO DAM	PA 606	F-39-7
J.C. MACON DAM	PA 760	F-39-2	LAKE HENRY	PA 154	F-39-34
JACKSONVILLE DAM	PA 787	F-39-17	LAKE HENRY DAM	PA 366	F-39-15
JAILIN'S DAM	PA 497	F-39-17	LAKE HERITAGE DAM	PA 334	F-39-1
JAMIE LAKE DAM	PA 778	F-39-21	LAKE IRENA DAM	PA 179	F-39-18
JEANETTE	PA 486	F-39-36	LAKE JFAN	PA 570	F-39-19
JEFFERSON POND DAM	PA 68	F-39-30	LAKE JOHN DAM	PA 361	F-39-29
JENNIFER RESERVOIR	PA 722	F-39-29	LAKE LADORE DAM	PA 91	F-39-34
JENNIN'S POND DAM	PA 491	F-39-37	LAKE LATONKA DAM	PA 736	F-39-20
JOHN CESSNA SMITH DAM	PA 238	F-39-2	LAKE LAURA DAM	PA 400	F-39-24
JOHNSONS RUN DAM	PA 406	F-39-32	LAKE LEIGH DAM	PA 151	F-39-34
JOSEPH SMITH DAM	PA 831	F-39-2	LAKE LENAPE DAM	PA 632	F-39-21
KAECHER CREEK DAM	PA 722	F-39-3	LAKE LETTHERFNNY	PA 847	F-39-13
KAUFMAN RESERVOIR	PA 691	F-39-26	LAKE LOUISE DAM	PA 558	F-39-19
KEFN POND DAM	PA 92	F-39-14	LAKE MANJO	PA 559	F-39-19
KEFLEY RUN DAM NO. 5	PA 658	F-39-26	LAKE MEADE DAM	PA 331	F-39-1
KEHLY MIN DAM NO. 3	PA 657	F-39-27	LAKE MINISINK DAM	PA 313	F-39-24
KEISTER RUN	PA 211	F-39-12	LAKE MOKOMA DAM	PA 359	F-39-29
KELSEY CREEK DAM PA. 600	PA 31	F-39-31	LAKE MONROE DAM	PA 633	F-39-21
KENAMTAL DAM	PA 482	F-39-36	LAKE MONTROSE DAM	PA 47	F-39-30
KENIDA DAM	PA 459	F-39-36	LAKE MOUNT UNION DAM	PA 473	F-39-13
KEPHART DAM	PA 447	F-39-8	LAKE NESSMUK DAM	PA 32	F-39-31
KAYSTONE DAM	PA 480	F-39-36	LAKE ONEIDA DAM	PA 272	F-39-6
KEYSTONE STATION DAM	PA 275	F-39-1	LAKE ONTELAUNEE DAM	PA 709	F-39-3
KIPL LAKE	PA 557	F-39-18	LAKE PAHAGAGO DAM	PA 874	F-39-37
KINCAIDVILLE POND DAM	PA 93	F-39-34	LAKE PENN.	PA 542	F-39-19
KINGIA DAM	PA 105	F-39-32	LAKE PINCREST DAM	PA 641	F-39-19
KIPAVA PUMPHD STORAGE DAM	PA 22	F-39-32	LAKE QUINN DAM	PA 145	F-39-34
KITAW POND DAM	PA 287	F-39-15	LAKE RENEF DAM	PA 426	F-39-9
KNEIPROCKER DAM-KNIGHT LAKE DAM	PA 395	F-39-22	LAKE RENEF DAM	PA 732	F-39-24
KNOXVILLE CREEK DAM	PA 668	F-39-27	LAKE SAHULA	PA 425	F-39-9
KOBER STATE PARK DAM	PA 269	F-39-29	LAKE SCRANTON DAM	PA 374	F-39-16
KUMLEN DAM	PA 669	F-39-27	LAKE SHERIDAN	PA 744	F-39-37
KYLE DAM	PA 417	F-39-14	LAKE SOPHIA DAM	PA 78	F-39-30
LABRAMKEN WATERSHED PA 420	PA 161	F-39-34	LAKE STANMOR DAM	PA 67	F-39-30
LAKE ALTONA DAM	PA 532	F-39-4	LAKE STONEYCHEEK DAM	PA 227	F-39-29
LAKE ANTIETAM DAM	PA 716	F-39-3	LAKE SUSQUEHANNA	PA 818	F-39-27

I N V E N T O R Y O F D A M S O F T H E U N I T E D S T A T E S

I N D E X F O R P E N N S Y L V A N I A

N A M E	I D. N O.	P A G E	N A M E	I D. N O.	P A G E
LAKE UNDERWOOD DAM	PA 129	F-39-34	LOCK AND DAM 9 ALLEGHENY RIVER	PA 119	F-39-2
LAKE WALTER DAM	PA 80	F-39-30	LOCK AND DAM NUMBER 4 MON RIVER	PA 122	F-39-36
LAKE WATANGA	PA 98	F-39-34	LOCKLIN ROAD	PA 139	F-39-34
LAKE WESAUKING DAM	PA 44	F-39-4	LOCKS AND DAM 3 MONONGAHELA RIVER	PA 121	F-39-1
LAKE WILLIAMS DAM	PA 338	F-39-38	LOCKS AND DAM NO.2-MONONGAHELA RIVER	PA 120	F-39-1
LAKE WINOLA DAM	PA 893	F-39-37	LOCUST CREEK DAM	PA 699	F-39-27
LAKE WYNONAH DAM	PA 702	F-39-27	LOCUST LAKE	PA 666	F-39-27
LAKE WYNDOSKA DAM	PA 307	F-39-24	LOCUST SUMMIT FINES PLANT	PA 519	F-39-23
LAKE-IN-THE-CLOUDS DAM	PA 741	F-39-24	LOFTY RESERVOIR	PA 681	F-39-27
LAKEMONT PARK DAM	PA 528	F-39-4	LONG PINE DAM	PA 328	F-39-1
LAKESIDE DAM	PA 742	F-39-27	LONG POND DAM	PA 140	F-39-34
LAKESIDE BOND DAM	PA 71	F-39-30	LONG POND DAM	PA 150	F-39-34
LAKESIDE BEACH DAM	PA 268	F-39-17	LONG RUN DAM	PA 639	F-39-21
LAKESIDE RESERVOIR DAM	PA 479	F-39-36	LOOMIS DAM	PA 48	F-39-30
LAUREL CREEK DAM	PA 578	F-39-20	LOST CREEK DAM	PA 739	F-39-29
LAUREL HILL CREEK DAM	PA 35	F-39-29	LOST CREEK DAM NO. 3	PA 656	F-39-27
LAUREL LAKE DAM	PA 586	F-39-10	LOWER DAM	PA 624	F-39-8
LAUREL LAKE DAM	PA 267	F-39-29	LOWER DAM	PA 529	F-39-4
LAUREL RUN	PA 431	F-39-6	LOWER DAM	PA 697	F-39-27
LAUREL RUN #2 DAM	PA 550	F-39-19	LOWER HEMLOCK	PA 756	F-39-24
LAUREL RUN DAM	PA 380	F-39-16	LOWER LAKE DAM	PA 74	F-39-10
LAUREL RUN RESERVOIR	PA 387	F-39-11	LOWER MT. PLEASANT DAM	PA 645	F-39-19
LAUREL WEDGE DAM	PA 330	F-39-29	LOWER OWL CREEK INTAKE	PA 674	F-39-27
LEAVITT FALLS DAM	PA 631	F-39-21	LOWER TUMBLING RUN DAM	PA 588	F-39-27
LEBANON DAM NO 1	PA 595	F-39-17	LOWER TWIN DAM	PA 132	F-39-35
LEBANON NO 2 DAM	PA 594	F-39-17	LOWER WOODS POND	PA 152	F-39-35
LEFFCHAURG-CROOKED CREEK DAM	PA 452	F-39-36	LOYALANNA LAKE	PA 106	F-39-36
LEIGHTON DAM	PA 882	F-39-7	LUCIFER NO 3 MINE REFUSE BANK	PA 851	F-39-14
LEMAN LAKE	PA 762	F-39-24	LUTHERLAND DAM	PA 771	F-39-21
LEWIS LAKE DAM	PA 61	F-39-30	LYMA RUN DAM	PA 29	F-39-26
LICKING CREEK DAM	PA 581	F-39-15	LYNCWOOD LAKE ICE CO DAM	PA 773	F-39-21
LIGNITE DAM	PA 477	F-39-36	MAHARJOY DAM NO. 2	PA 667	F-39-27
LILY LAKE DAM	PA 563	F-39-19	MAHANOY DAM NO. 3	PA 682	F-39-27
LITON TILT PLANT POND	PA 167	F-39-19	MAHANOY TOWNSHIP DAM NO. 3	PA 686	F-39-27
LITTLE MUD POND	PA 826	F-39-34	MAHANOY TOWNSHIP DAM NO. 2	PA 685	F-39-27
LITTLE PINE CREEK DAM	PA 351	F-39-20	MAHONING CREEK LAKE	PA 107	F-39-2
LITTLE SCHUYLKILL DAM	PA 655	F-39-27	MAHONING CREEK MINES 1 AND 2	PA 841	F-39-2
LITTLE SHENANGO DAM	PA 245	F-39-20	MAHONING CREEK MINES 1 AND 2	PA 840	F-39-2
LLOYDELL DAM	PA 500	F-39-6	MAHONING CREEK MINES 1 AND 2	PA 842	F-39-2
LOCK AND DAM 2 ALLEGHENY RIVER	PA 112	F-39-1	MAIN LAKE DAM	PA 262	F-39-2
LOCK AND DAM 3 ALLEGHENY RIVER	PA 113	F-39-1	MAMMOTH LAKE DAM	PA 466	F-39-36
LOCK AND DAM 4 ALLEGHENY RIVER	PA 114	F-39-1	MANOR LAKE	PA 792	F-39-5
LOCK AND DAM 5 ALLEGHENY RIVER	PA 115	F-39-1	MARLE LAKE DAM	PA 294	F-39-16
LOCK AND DAM 6 ALLEGHENY RIVER	PA 116	F-39-2	MARCFLE LAKE DAM	PA 402	F-39-24
LOCK AND DAM 7 ALLEGHENY RIVER	PA 117	F-39-2	MARGUERITE DAM	PA 455	F-39-36
LOCK AND DAM 8 ALLEGHENY RIVER	PA 124	F-39-13	MARQUETTE LAKE DAM	PA 602	F-39-17
LOCK AND DAM 9 ALLEGHENY RIVER	PA 118	F-39-2	MARSH CREEK DAM	PA 626	F-39-8
LOCK AND DAM 10 ALLEGHENY RIVER	PA 125	F-39-12	MARSH RUN POND	PA 12	F-39-38

INVENTORY OF DAMS OF THE UNITED STATES
INDEX FOR PENNSYLVANIA

N A M E	ID. NO.	P A G E	N A M E	ID. NO.	P A G E
MARSWOOD DAM	PA 365	F-39-16	MUD POND DAM	PA 726	F-39-5
MARTIN DAM	PA 86	F-39-35	MUD POND DAM	PA 894	F-39-37
MARTINDALE DAM	PA 444	F-39-6	MUD RUN RESERVOIR	PA 690	F-39-27
MARTINS DAM	PA 620	F-39-22	MUDDY CREEK	PA 342	F-39-38
MASKENOTHA LAKE DAM	PA 411	F-39-24	MUDDY RUN RECREATION DAM	PA 285	F-39-16
MATHAY DAM	PA 247	F-39-20	MUSSER FOREST DAM	PA 287	F-39-14
MAUCH CHUNK CREEK DAM	PA 605	F-39-7	MUSSERS DAM	PA 589	F-39-28
MAXWELL LOCKS AND DAM	PA 123	F-39-12	NAOMI DAM	PA 777	F-39-22
MCCONNELL LAKE DAM	PA 398	F-39-24	NEAL DAM	PA 494	F-39-32
MCELHATTEN DAM	PA 745	F-39-9	NETFERT CREEK DAM	PA 654	F-39-27
MCKEAGE DAM	PA 288	F-39-14	NESBIT DAM	PA 449	F-39-16
MEADOW GROUNDS DAM	PA 185	F-39-13	NESHAMINY DAM	PA 790	F-39-5
MEADOW DAM	PA 628	F-39-21	NEW DAM	PA 503	F-39-32
MEADOW LAKE RUN	PA 555	F-39-19	NEW KERNSVILLE DAM	PA 723	F-39-3
MEADVILLE DAM	PA 177	F-39-10	NEW ST. NICHOLAS BREAKER POND	PA 410	F-39-27
MEMORIAL DAM	PA 603	F-39-17	NEWKIRK POND	PA 352	F-39-27
MIDDLE CREEK DAM	PA 731	F-39-16	NIGGER POND DAM	PA 889	F-39-37
MIDDLE LAKE DAM	PA 256	F-39-21	NO 1 DAM	PA 198	F-39-12
MIDDLE LAKE DAM	PA 76	F-39-30	NO 2 DAM	PA 212	F-39-12
MIDDLE PIGEON HILL DAM	PA 341	F-39-38	NO 4 DAM	PA 384	F-39-16
MILBURG SPRING RESERVOIR	PA 239	F-39-2	NO. 2 DAM	PA 24	F-39-20
MILL CREEK DAM	PA 516	F-39-8	NO. 2 RESERVOIR	PA 816	F-39-23
MILL CREEK INTAKE DAM	PA 551	F-39-19	NO. 3 DAM	PA 25	F-39-20
MILL CREEK NO 2	PA 735	F-39-6	NO. 7 RESERVOIR	PA 363	F-39-16
MILL CREEK STORAGE DAM	PA 548	F-39-19	NOCKAMIXON STATE PARK DAM	PA 734	F-39-5
MILL RUN DAM	PA 533	F-39-4	NORTH FORK DAM	PA 28	F-39-26
MILL WATER DAM	PA 703	F-39-3	NORTH FORK RESERVOIR	PA 234	F-39-29
MILLER POND DAM	PA 159	F-39-35	NORTHHAMPTON DAM	PA 785	F-39-17
MILLTOWN DAM	PA 218	F-39-8	NUANGOLA LAKE DAM	PA 738	F-39-19
MINERSVILLE RESERVOIR	PA 675	F-39-27	NUMBER 5 DAM	PA 375	F-39-16
MINGO LAKE DAM	PA 65	F-39-30	NYCE LAKE DAM	PA 406	F-39-25
MINKLER POND DAM	PA 52	F-39-30	OAKHILL SEDIMENT POND	PA 419	F-39-27
MINKS DAM	PA 301	F-39-24	OAKLAND	PA 304	F-39-30
MONMOUTH CREEK DAM	PA 612	F-39-7	OCTORARO DAM	PA 23	F-39-6
MONTGOMERY DAM	PA 427	F-39-9	OLD CHARMING FORGE DAM	PA 708	F-39-3
MONTGOMERY LOCKS AND DAM	PA 128	F-39-2	OLD CITY MILL DAM	PA 347	F-39-16
MONTGOMERY NUMFR 4 REFUSE BANK	PA 865	F-39-32	OLD DAM	PA 499	F-39-32
MOOSE CREEK RESERVOIR DAM	PA 423	F-39-9	OLYMPUS LAKE DAM	PA 543	F-39-19
MORAINF STATE PARK DAM	PA 273	F-39-6	OLYPHANT DAM NO 2	PA 382	F-39-16
MORGANZA DAM	PA 492	F-39-32	OLYPHANT DAM NUMBER 3	PA 381	F-39-16
MORRIS DAM	PA 57	F-39-30	OPEN WOODS POND	PA 750	F-39-35
MORRISDALE DAM	PA 428	F-39-9	OPOSSUM DAM	PA 584	F-39-10
MOSQUITO CREEK DAM	PA 353	F-39-20	ORSON POND DAM	PA 136	F-39-15
MOUNTAIN LAKE DAM	PA 546	F-39-19	OSWEGO CREEK DAM	PA 743	F-39-38
MOUNTAIN LAKE RESERVOIR	PA 325	F-39-13	OTEYOKWA LAKE DAM	PA 69	F-39-30
MOUNTAIN LAKS DAM	PA 225	F-39-29	OXFORD VALLEY MALL DAM	PA 801	F-39-5
MT GRETNA DAM	PA 593	F-39-17	P H GLATFELTER DAM	PA 869	F-39-38
MT. AIRY DAM	PA 611	F-39-22	PA 445 DAM	PA 99	F-39-35

INVENTORY OF DAMS OF THE UNITED STATES
INDEX FOR PENNSYLVANIA

NAME	ID. NO.	PAGE	NAME	ID. NO.	PAGE
PA 452 DAM	PA 100	F-39-35	PANONAME 63	PA 489	F-39-33
PA 461	PA 814	F-39-22	PANONAME 64	PA 509	F-39-33
PA 464	PA 812	F-39-22	PANONAME 66	PA 592	F-39-28
PA 467 KINGSLEY DAM	PA 54	F-39-30	PANONAME 865	PA 580	F-39-21
PA 470	PA 808	F-39-12	PANONAME 116	PA 727	F-39-5
PA 474	PA 719	F-39-3	PANONAME 117	PA 802	F-39-5
PA 477	PA 720	F-39-3	PANONAME 139	PA 221	F-39-5
PA 489	PA 245	F-39-20	PANONAME 140	PA 809	F-39-14
PA 634	PA 820	F-39-28	PANONAME 143	PA 815	F-39-23
PA 647	PA 821	F-39-32	PANONAME 146	PA 823	F-39-33
PA 657	PA 828	F-39-37	PANONAME 149	PA 824	F-39-33
PA 798	PA 799	F-39-5	PANONAME 150	PA 825	F-39-31
PA 799	PA 798	F-39-5	PANONAME 151	PA 871	F-39-38
PA NO 54	PA 415	F-39-25	PANONAME 192	PA 872	F-39-38
PA 413	PA 97	F-39-25	PANONAME 193	PA 876	F-39-22
PA DAM 455	PA 15	F-39-31	PANONAME 214	PA 878	F-39-22
PA DAM NO. 2	PA 33	F-39-31	PANONAME 215	PA 880	F-39-10
WAGF LAKE DAM	PA 62	F-39-30	PANONAME 219	PA 883	F-39-16
PANONAME 7	PA 616	F-39-25	PANONAME 317	PA 754	F-39-25
PANONAME 1	PA 1A	F-39-5	PECKS POND	PA 608	F-39-7
PANONAME 2	PA 46	F-39-30	PENN FOREST DAM	PA 568	F-39-19
PANONAME 3	PA 87	F-39-35	PENN HIGHLAND DAM	PA 470	F-39-8
PANONAME 4	PA 201	F-39-12	PENN NURSERY	PA 135	F-39-35
PANONAME 5	PA 202	F-39-12	PERCH POND DAM	PA 712	F-39-3
PANONAME 6	PA 204	F-39-12	PETERS SPRING RUN DAM	PA 350	F-39-11
PANONAME 7	PA 207	F-39-12	PHILA WATER COMPANY DAM	PA 755	F-39-25
PANONAME 8	PA 205	F-39-12	PICKEREL POND DAM	PA 622	F-39-19
PANONAME 9	PA 223	F-39-29	PICKERING CREEK RESEVOIR DAM	PA 335	F-39-34
PANONAME 10	PA 258	F-39-2	PIKE CREEK STORAGE DAM	PA 467	F-39-1
PANONAME 11	PA 263	F-39-17	PINCHOT LAKE DAM	PA 344	F-39-17
PANONAME 12	PA 178	F-39-10	PINE CREEK DAM	PA 766	F-39-25
PANONAME 13	PA 237	F-39-29	PINE GROVE PUMPING STATION DAM	PA 648	F-39-19
PANONAME 14	PA 241	F-39-2	PINE RIDGE DAM	PA 737	F-39-10
PANONAME 15	PA 244	F-39-2	PINE RUN DAM	PA 800	F-39-5
PANONAME 16	PA 186	F-39-13	PINE RUN DAM	PA 844	F-39-8
PANONAME 17	PA 249	F-39-20	PINEY	PA 514	F-39-8
PANONAME 18	PA 326	F-39-13	PINEY DAM	PA 616	F-39-7
PANONAME 19	PA 250	F-39-20	PLACID LAKE DAM	PA 520	F-39-4
PANONAME 20	PA 796	F-39-13	PLAIN NINE DAM	PA 693	F-39-27
PANONAME 21	PA 333	F-39-1	PLUM CREEK DAM	PA 322	F-39-22
PANONAME 22	PA 385	F-39-11	POCAHONTAS DAM	PA 781	F-39-35
PANONAME 23	PA 346	F-39-16	POCONO DAM	PA 96	F-39-25
PANONAME 24	PA 358	F-39-29	POCONO LAKE DAM	PA 767	F-39-8
PANONAME 25	PA 397	F-39-25	POCONO MOUNTAIN LAKE	PA 611	F-39-7
PANONAME 26	PA 479	F-39-16	POF DAM	PA 253	F-39-32
PANONAME 27	PA 357	F-39-17	POHOPOCO DAM		
PANONAME 28	PA 469	F-39-33	POLK DAM		

I N V E N T O R Y O F D A M S O F T H E U N I T E D S T A T E S
I N D E X F O R P E N N S Y L V A N I A

N A M E	I D. N O.	P A G E	N A M E	I D. N O.	P A G E
PORTERS LAKE DAM	PA 733	F-39-25	SALTICK DAM	PA 429	F-39-6
POTTSGROVE DAM	PA 527	F-39-4	SAMPLE RUN DAM	PA 284	F-39-14
PROMISED LAND DAM	PA 306	F-39-25	SAND SPRING DAM	PA 614	F-39-7
PROMISED LAND DAM	PA 308	F-39-25	SANDY RUN DAM	PA 501	F-39-6
PROMPTON	PA 11	F-39-35	SANDY RUN DAM	PA 443	F-39-6
PUMP STORAGE DAM	PA 266	F-39-17	SAUL RUN DAM	PA 251	F-39-20
PUMPY DAM	PA 63	F-39-31	SAW CREEK CLUR POND DAM	PA 764	F-39-25
PYRAMIDING RESEVOIR DAM	PA 176	F-39-10	SAXE POND DAM	PA 729	F-39-5
QUAKAKE DAM	PA 613	F-39-7	SAXTON DAM	PA 243	F-39-2
QUARNO FLOOD CONTROL DAM	PA 88	F-39-35	SCOTCH RUN	PA 531	F-39-4
QUARNO FLOOD CONTROL DAM	PA 89	F-39-35	SCOTTS RUN DAM	PA 725	F-39-3
QUEMAMONING DAM	PA 740	F-39-29	SECOND POND	PA 763	F-39-25
R AND P COAL CO MINE REFUSE BANK	PA 849	F-39-14	SHANGRI LA DAM	PA 248	F-39-8
RADAR DAM	PA 770	F-39-22	SHARPE POND DAM	PA 868	F-39-37
RAVEN HAM RESERVOIR	PA 663	F-39-27	SHAVEN CREEK DAM	PA 577	F-39-13
RAY T. MANTZ DAM	PA 544	F-39-19	SHAWNEE DAM	PA 832	F-39-2
RAYSTOWN DAM	PA 4	F-39-13	SHAWNEE DAM	PA 629	F-39-22
RECREATION DAM	PA 446	F-39-8	SHENANDOAH LAKE DAM	PA 134	F-39-35
REINING DAM	PA 749	F-39-35	SHENANDOAH CHEEK DAM	PA 647	F-39-28
RENTON MINE REFUSE BANK	PA 837	F-39-1	SHENANGO RIVER LAKE	PA 111	F-39-20
RENTON MINE REFUSE BANK	PA 838	F-39-1	SHEPPARD-MEYERS DAM	PA 337	F-39-38
RESERVATION DAM	PA 14	F-39-17	SHICKSHINNY LAKE DAM	PA 572	F-39-19
RESERVOIR NO. 7 DAM	PA 90	F-39-35	SHIRFS RUN DAM	PA 438	F-39-6
RICHARDS DAM	PA 405	F-39-25	SHOHOLA MARSH DAM	PA 412	F-39-25
RILEY RUN DAM	PA 386	F-39-11	SHUEY LAKE	PA 13	F-39-17
RINGTOWN RESERVOIR	PA 660	F-39-28	SICKLER DAM	PA 293	F-39-16
ROARING WATERS LAKE DAM	PA 166	F-39-35	SIERFCKER POND DAM	PA 164	F-39-35
ROHENS SLOPE MINE	PA 856	F-39-13	SIGEL MARSH DAM	PA 15	F-39-11
ROHENS SLOPE MINE REFUSE BANK	PA 857	F-39-13	SILVER CREEK RESERVOIR	PA 665	F-39-28
ROMIN RUN DAM	PA 794	F-39-5	SILVER LAKE DAM	PA 868	F-39-38
ROBINSON DAM	PA 165	F-39-35	SILVER LAKE DAM	PA 795	F-39-5
ROCK RUN	PA 390	F-39-38	SILVER LAKE DAM	PA 79	F-39-31
ROCK RUN DAM	PA 59	F-39-8	SILVER LAKE DAM	PA 791	F-39-5
ROCKVILLE FARM DAM	PA 472	F-39-8	SINKLER DAM	PA 623	F-39-8
ROCKY BELF DAM	PA 369	F-39-16	SIZEMVILLE PARK DAM	PA 27	F-39-24
ROCKY SPRING LAKE	PA 846	F-39-13	SKYTOP DAM	PA 634	F-39-22
ROMIRE LAKE DAM	PA 51	F-39-31	SMITH RESERVOIR DAM	PA 17	F-39-11
ROSCOE GURBESS DAM	PA 357	F-39-29	SNYDER DAM	PA 409	F-39-25
ROSCOENS DAM	PA 394	F-39-9	SOMERSET NO 60 MINE REFUSE BANK	PA 844	F-39-33
ROUNDTOP IMPOUNDING DAM	PA 276	F-39-10	SOMERSET NO 60 MINE REFUSE BANK	PA 862	F-39-33
ROYAL RESERVOIR	PA 220	F-39-12	SOUTH POND DAM	PA 571	F-39-19
RUSSINGTON NO2 MINE REFUSE BANK	PA 836	F-39-1	SPPERS RUN DAM	PA 505	F-39-33
RUSSINGTON NO2 MINE REFUSE BANK	PA 839	F-39-1	SPLASH DAM POND	PA 360	F-39-29
RYERSBUR STATION DAM	PA 193	F-39-13	SPRING BROOK INTAKE DAM	PA 450	F-39-16
SAMPLE LAKE DAM	PA 895	F-39-37	SPRINGTON RESERVOIR DAM	PA 348	F-39-11
SANDLEYS RUN DAM	PA 601	F-39-17	SPRUCE RESERVOIR DAM	PA 547	F-39-31
SAFF HARBOR	PA 855	F-39-17	ST. JUDE DAM	PA 418	F-39-14
SALT RUN RESERVOIR DAM	PA 392	F-39-7	STAIRWAYS HUNTING CLUR	PA 760	F-39-25

I N V E N T O R Y O F D A M S O F T H E U N I T E D S T A T E S
I N D E X F O R P E N N S Y L V A N I A

N A M E	ID. NO.	P A G E	N A M E	ID. NO.	P A G E
STANLEY LAKE DAM	PA 45	F-39-31	TOWNSHIP RUN DAM	PA 517	F-39-8
STARLIGHT LAKE DAM	PA 94	F-39-35	TREVORTON PLANT NO. 1	PA 617	F-39-23
STEAM PUMP DAM	PA 537	F-39-4	TRIMPI POND	PA 155	F-39-35
STEEL DAM	PA 495	F-39-33	TROUT LAKE DAM	PA 769	F-39-22
STILL CREEK RESERVOIR	PA 700	F-39-28	TROUT RUN RESERVOIR	PA 797	F-39-3
STILLWATER DAM	PA 6	F-39-31	TROYER DAM	PA 180	F-39-10
STILLWATER LAKE DAM	PA 772	F-39-22	TURMILL DAM	PA 488	F-39-37
STILLWATER RESERVOIR DAM	PA 58	F-39-31	TUNA CREEK DAM	PA 26	F-39-20
STONE LAKE DAM	PA 55	F-39-31	TUSCARORA LAKE DAM	PA 49	F-39-31
STORAGE DAM	PA 588	F-39-31	TWFLVEMILE POND DAM	PA 765	F-39-25
STORAGE DAM	PA 525	F-39-4	TWIN LAKES DAM	PA 761	F-39-25
STORAGE DAM	PA 388	F-39-11	TWIN LAKES DAM #1	PA 487	F-39-37
STORAGE DAM	PA 526	F-39-4	TWO LICK CREEK DAM	PA 285	F-39-14
STORAGE DAM	PA 591	F-39-28	TWO MILF RUN DAM	PA 254	F-39-32
STORAGE DAM	PA 320	F-39-14	TYRONE RESERVOIR DAM NO. 2	PA 535	F-39-4
STORAGE RESERVOIR	PA 26	F-39-29	TYRONE RESERVOIR DAM NO. 1	PA 536	F-39-4
STORAGE RESERVOIR #1	PA 653	F-39-19	UNION CITY DAM	PA 103	F-39-11
STOTT NO1 MINE REFUSE BANK	PA 845	F-39-9	UNION CITY RESERVOIR	PA 19	F-39-11
STONIPS DAM	PA 600	F-39-18	UPPER + LOWER DAMS	PA 389	F-39-10
STRACKS DAM	PA 596	F-39-18	UPPER BRIDGEPORT DAM	PA 465	F-39-37
STRAIGHT RUN DAM	PA 283	F-39-14	UPPER DAM	PA 483	F-39-23
SUGAR CREEK DAM	PA 40	F-39-5	UPPER DAM	PA 445	F-39-8
SUGAR NOTCH DAM	PA 565	F-39-19	UPPER DAM	PA 393	F-39-9
SUGAR RUN DAM	PA 460	F-39-37	UPPER DONAHUE DAM	PA 478	F-39-37
SUMMIT LAKE DAM	PA 877	F-39-22	UPPER KITTANNING DAM	PA 530	F-39-4
SUMMIT LAKE DAM	PA 291	F-39-16	UPPER MOUNT PLEASANT DAM	PA 644	F-39-19
SUNSHINE COAL CO NO16 WMF	PA 184	F-39-23	UPPER MOUNT PLEASANT DAM	PA 583	F-39-10
SUPLEF DAM	PA 621	F-39-8	UPPER OWL CREEK STORAGE DAM	PA 673	F-39-28
SUYODAM FLOOD CONTROL DAM	PA 85	F-39-35	UPPER PIGEON HILL DAM	PA 340	F-39-38
SWIFT ARROW LAKE	PA 680	F-39-28	UPPER TUMBLING RUN DAM	PA 689	F-39-28
SWIFT CREEK DAM	PA 594	F-39-28	VALLEY VIEW DAM	PA 312	F-39-25
SWIFTWATER DAM	PA 776	F-39-22	VAN HUSKIRK DAM	PA 314	F-39-25
TAMAPACK LAKE	PA 746	F-39-10	VAN SCIVER LAKE DAM	PA 793	F-39-5
TAMAPACK LAKE DAM	PA 181	F-39-10	VILLAGE TWO DAM	PA 907	F-39-8
TAH RUN RESERVOIR	PA 392	F-39-28	VINCENT DAM	PA 213	F-39-8
TAYLOR POND	PA 315	F-39-25	VIRGIN RUN DAM	PA 196	F-39-12
THOMAS W KOON DAM	PA 240	F-39-3	WADHAM CREEK DAM	PA 547	F-39-19
THORN RUN DAM	PA 274	F-39-6	WALKER DAM	PA 317	F-39-25
THWFF MILF DAM	PA 540	F-39-4	WALLENPAOPACK DAM	PA 302	F-39-25
TIMPEY DAM	PA 499	F-39-33	WANAMIE DAM	PA 552	F-39-19
TINGLEY LAKE DAM	PA 77	F-39-31	WANGAUM FALLS DAM	PA 141	F-39-35
TINKING LAKE DAM	PA 759	F-39-25	WARRIOR RIDGE	PA 848	F-39-13
TIOGA HORO DAM	PA 30	F-39-31	WARRIOR RIDGE DAM	PA 433	F-39-13
TIOPESTA LAKE	PA 110	F-39-12	WASTE HOUSE RUN DAM NO. 1	PA 683	F-39-28
TOMYHANNA NO 2 DAM	PA 779	F-39-22	WASTE HOUSE RUN DAM NO. 3	PA 684	F-39-28
TOTEM LAKE DAM	PA 42	F-39-5	WATER CO #4	PA 507	F-39-33
TOWNSHIP LINE DAM	PA 475	F-39-37	WATRES DAM	PA 451	F-39-16
TOWNSHIP LINE DAM	PA 625	F-39-8	WAYNESBORO RESEVOIR	PA 332	F-39-1

I N V E N T O R Y O F D A M S O F T H E U N I T E D S T A T E S
I N D E X F O R P E N N S Y L V A N I A

N A M E	I D. N O.	P A G E	N A M E	I D. N O.	P A G E
WAYNESBURG WATER COMPANY DAM	PA 195	F-39-13			
WERNERSVILLE STATE HOSPITAL DAM	PA 711	F-39-3			
WESTCOLANG LAKE DAM	PA 396	F-39-25			
WHITE HAVEN POCONOS DAM	PA 556	F-39-19			
WHITE HERON DAM	PA 636	F-39-22			
WHITE OAK DAM	PA 383	F-39-16			
WHITE OAK POND DAM	PA 147	F-39-35			
WHITNEY LAKE DAM	PA 142	F-39-35			
WHITNEY RIDGE DAM	PA 474	F-39-37			
WILD ACRES LAKE DAM	PA 407	F-39-26			
WILD CREEK DAM	PA 609	F-39-7			
WILDMOOD LAKE DAM	PA 157	F-39-35			
WILDMOOD PARK DAM	PA 274	F-39-10			
WILLIAMS BRIDGE DAM	PA 373	F-39-16			
WILLIAMS DAM	PA 432	F-39-6			
WILLIAMS POND DAM	PA 84	F-39-36			
WILMOT DAM	PA 435	F-39-7			
WILSON CREEK DAM	PA 318	F-39-26			
WOLF CREEK DAM	PA 748	F-39-9			
WOLF CREEK RESERVOIR	PA 664	F-39-28			
WOLF MILL POND DAM	PA 569	F-39-20			
WOODCOCK CREEK LAKE	PA 108	F-39-10			
YELLOW CREEK STATE PARK DAM	PA 282	F-39-14			
YMCA DAM	PA 873	F-39-7			
YORK HAVEN	PA 515	F-39-38			
YORK INDIAN ROCK DAM	PA 7	F-39-38			
YORK WATER COMPANY DAM	PA 339	F-39-38			
YOUTHIOGHENEY RIVER LAKE	PA 109	F-39-12			
ZINC DAM	PA 496	F-39-33			

INVENTORY OF DAMS IN THE UNITED STATES

RHODE ISLAND
BRISTOL COUNTY

NAME OF DAM OR IMPROVEMENT	RIVER OR STREAM	TYPE OF DAM	YEAR COMPLETED	RUR. HEIGHT (FT.)	MAX. CAPACITY (ACRE-FT.)	NEAREST DOWNSTREAM CITY-TOWN-VILLAGE	POPULATION	DIST. FROM DAM (MI.)	OWNER	PURPOSES	HAZARD POTENTIAL	SIGNIFICANT	LOW
WARREN RESERVOIR LOWER DAM	KICKAMUIT RIVER	OTHER	1883	5	111	WARREN	10,523		3				01
WARREN RESERVOIR UPPER DAM	KICKAMUIT RIVER	EARTH	1961	0	140	WARREN	10,523		3				01
KENT COUNTY													
ARNOLD POND DAM	ROARING BROOK	EARTH ROCKFILL	1830	0	498	COVENTRY	22,947		3				02
ARTIC DAM	PANTUXET RIVER-SOUTH BRANCH	ROCKFILL	1885	0	194	WEST WARWICK	24,323		3				02
CENTERVILLE POND DAM	PANTUXET RIVER-SOUTH BRANCH	ROCKFILL	1885	0	350	WEST WARWICK	24,323		2				02
COVENTRY RESERVOIR DAM	QUIDNICK BROOK	EARTH ROCKFILL	1875	0	848	COVENTRY	22,947		3	QUIDNICK RESERVOIR CO.			02
CROMPTON LOWER DAM	PANTUXET RIVER SOUTH BRANCH	ROCKFILL	1885	0	182	WEST WARWICK	24,323		3	QUIDNICK RESERVOIR CO.			02
FLAT RIVER RESERVOIR DAM	PANTUXET RIVER SOUTH BRANCH	EARTH C-HER	1873	R 0	2,640	COVENTRY	22,947		3	QUIDNICK RESERVOIR CO.			02
FRUIT OF THE LOOM DAM	PANTUXET RIVER LOWER	EARTH ROCKFILL	1918	0	200	WARWICK	83,694		2				02
GORTON POND DAM	APPONAUG BROOK	ROCKFILL EARTH	1865	0	216	WARWICK	83,694		3				02
LOUTTTT LOWER DAM	ACID FACTORY BROOK	EARTH	1931	R	340	WEST GREENWICH	1,841		3	UNIVERSITY OF RI			02
MILL POND DAM	PANTUXET RIVER-SOUTH BRANCH	ROCKFILL	1800	0	462	COVENTRY	22,947		2				02
NATICK POND DAM	PANTUXET RIVER LOWER	EARTH ROCKFILL	1886	0	600	WARWICK	83,694		1				02
QUIDNICK RESERVOIR DAM	QUIDNICK BROOK	EARTH ROCKFILL	1875	R 0	752	COVENTRY	22,947		3	QUIDNICK RESERVOIR CO.			02
TARBOX POND DAM	CARR RIVER	EARTH ROCKFILL	1885	0	255	WEST GREENWICH	1,841		3	QUIDNICK RESERVOIR CO.			02
TIOGUE LAKE DAM	TIOGUE RIVER	ROCKFILL EARTH	1875	0	1,376	COVENTRY	2,294		3	QUIDNICK RESERVOIR CO.			02
UPPER POND DAM	NORTHRUP BROOK	EARTH ROCKFILL	1860	R	88	COVENTRY	22,947		2				02
WASHINGTON POND UPPER DAM	PANTUXET RIVER-SOUTH BRANCH	ROCKFILL OTHER	1875	0	230	COVENTRY	22,947		2				02
WATERMAN POND DAM	WARWICK BROOK	EARTH ROCKFILL	1925	R	89	COVENTRY	22,947		3				02
NEWPORT COUNTY													
FASION POND NORTH DAM	BAILEY BROOK	EARTH	1891	S	700	NEWPORT	34,562		3	CITY OF NEWPORT			01
FASION POND SOUTH DAM	BAILEY BROOK	EARTH	1876	S	1,375	NEWPORT	34,562		3				01
GARDINER POND DAM	MAIDFORD BROOK	EARTH	1885	S	1,350	MIDDLETOWN	29,290		3	CITY OF NEWPORT			01
M. F. WATSON RESERVOIR DAM	PACHTT BROOK	EARTH ROCKFILL	1960	S	5,650	LITTLE COMPTON	2,385		1	CITY OF NEWPORT			01

INVENTORY OF DAMS IN THE UNITED STATES

RHODE ISLAND (CONT'D)
NEWPORT COUNTY (CONT'D)

NAME OF DAM OR IMPROVEMENT	RIVER OR STREAM	TYPE OF DAM	YEAR COMPLETED	PUR. HEIGHT POSE (FT)	MAX CAPACITY (ACRE FT.)	NEAREST DOWNSTREAM CITY/TOWN/VILLAGE	POPULATION	DIST. FROM DAM (MI.)	OWNER	LIC. CONC.	HAZARD POTENTIAL		
											1-HIGH	2-SIGNIFICANT	3-LOW
JAMSTOWN RESERVOIR DAM	JAMSTOWN BROOK	ROCKFILL EARTH	1940 S	7	101	JAMESTOWN	2,100	3		01			
LAWTON VALLEY RESERVOIR DAM	LAWTON BROOK	EARTH	1943 S	44	1,420	PORTSMOUTH	12,521	2		01			
NELSON POND DAM	PARADISE BROOK	EARTH	1885 S	15	230	MIDDLETOWN	29,290	3	CITY OF NEWPORT	01			
MONQUIT POND DAM	BORDON BROOK	EARTH	1943 S	7	1,950	TIVERTON	12,559	3		01			
SIMMONS POND DAM	COLD BROOK	ROCKFILL EARTH	1800 R	4	90	LITTLE COMPTON	2,385	1		01			
SISSON POND DAM	LAWTON VALLEY BROOK	EARTH	1900 S	12	550	PORTSMOUTH	12,521	3	CITY OF NEWPORT	01			
ST MARYS POND DAM	LAWTON BROOK	EARTH	1878 S	14	1,220	PORTSMOUTH	12,521	3	CITY OF NEWPORT	01			
PROVIDENCE COUNTY													
ALTON DAM	BLACKSTONE RIVER	ROCKFILL OTHER	1850 O	12	347	LINCOLN	16,182	2		01			
ALLENDALE DAM	WOONASQUATUCKET RIVER	ROCKFILL EARTH	1865 O	12	68	JOHNSTON	22,037	3		01			
ALMY RESERVOIR DAM	DRY BROOK	EARTH	1865 O	31	784	JOHNSTON	22,037	3		02			
ASHTON DAM	BLACKSTONE RIVER	ROCKFILL EARTH	1885 O	10	202	CUMBERLAND	26,605	3		01			
HARDEN RESERVOIR DAM	PONAGANSETT RIVER	EARTH OTHER	1885 S O	29	3,100	SCITUATE	7,489	3	CITY OF PROVIDENCE	02			
HARNEY POND DAM	MOSHASSUK RIVER	EARTH	1885 O	15	172	PAWTUCKET	76,984	1		01			
HARDISH RESERVOIR DAM	BROWN BROOK	ROCKFILL EARTH	1850 R S	7	1,026	GLOCESTER	5,160	3		02			
BLICK HILL POND DAM	HOPKINS BROOK	EARTH	1962 R	13	110	HURRILLVILLE	10,087	3		02			
MURRINGAME RESERVOIR, UPPER DAM	BRADY BROOK	ROCKFILL EARTH	1885 O	7	340	GLOCESTER	5,160	3		02			
CANADA POND UPPER DAM	WEST RIVER	OTHER EARTH	1915 O	17	144	PROVIDENCE	179,116	2		01			
CENTRAL FALLS DAM	BLACKSTONE RIVER	ROCKFILL EARTH	1850 O	11	160	CENTRAL FALLS	18,716	2		01			
CHERRY VALLEY POND DAM	CHEPACHT RIVER	ROCKFILL EARTH	1958 S	9	86	GLOCESTER	5,160	3		02			
CLARKVILLE POND DAM	BROWN BROOK	ROCKFILL EARTH	1950 O	11	96	PUTNAM CONNECTICUT	6,952	10		02			
CONLIFE POND DAM	MASHAUG BROOK	EARTH OTHER	1885 R	10	168	WARWICK	83,694	1		02			
COMBER LAKE DAM	PEFTOAD BROOK	EARTH ROCKFILL	1885 S	14	510	SCITUATE	7,489	2		02			
CRANSTON PRINT WORKS POND DAM	POCASSET RIVER	EARTH ROCKFILL	1885 O	18	220	CRANSTON	74,287	1		02			
CLARK LOWER RESERVOIR DAM	CLARKE BROOK	EARTH ROCKFILL	1950 S	17	152	CRANSTON	74,287	3		02			
CLARKS UPPER RESERVOIR DAM	CLARKE BROOK	EARTH OTHER	1950 S	27	428	CRANSTON	74,287	3		02			

PURPOSES: 1 - IRRIGATION C - FLOOD CONTROL S - WATER SUPPLY D - DEBRIS CONTROL
 M - HYDROELECTRIC N - NAVIGATION R - RECREATION O - OTHER

INVENTORY OF DAMS IN THE UNITED STATES

RHODE ISLAND (CONT'D)
PROVIDENCE COUNTY (CONT'D)

NAME OF DAM OR IMPROVEMENT	RIVER OR STREAM	TYPE OF DAM	YEAR COMPLETED	PURPOSE	HEIGHT (FT)	MAX CAPACITY (ACRE-FT.)	NEAREST DOWNSTREAM CITY, TOWN, VILLAGE	POPULATION	DIST. FROM DAM (MI.)	OWNER	
											HAZARD POTENTIAL
DIAMOND HILL RESERVOIR DAM	RURNT SWAMP BROOK	EARTH OTHER	1885	S	19	12,000	CUMBERLAND	26,605	1	1	01
FAST PROVIDENCE WATER WORKS DAM	TEN MILE RIVER	EARTH OTHER	1918	S	21	767	EAST PROVIDENCE	48,207	1	3	01
FORESTDALE POND DAM	BRANCH RIVER	EARTH ROCKFILL	1885	O	15	160	BLACKSTONE MA.	6,556	2	1	01
GAINER MEMORIAL DAM	PAWTUCKET RIVER NORTH BRANCH	EARTH ROCKFILL	1927	S	99	35,000	SCITUATE	7,489	1	CITY OF PROVIDENCE	02
GEORGETAVILLE POND DAM	WOODNASQUATUCKET RIVER	EARTH ROCKFILL	1885	H O	9	1,444	SMITHFIELD	13,468	1	1	01
CHEYSTONE DAM	WOODNASQUATUCKET RIVER	EARTH ROCKFILL	1865	O	7	116	JOHNSTON	22,037	2	2	01
HAPPY HOLLOW POND DAM	ARHOTT RIN	EARTH ROCKFILL OTHER	1885	O S	12	360	CENTRAL FALLS	18,716	2	2	01
MARRIS POND DAM	MILL RIVER	EARTH ROCKFILL	1964	S O	40	1,220	WOODSOCKET	46,820	1	CITY OF WOODSOCKET	01
MARRISVILLE POND DAM	PASCOAG RIVER	EARTH ROCKFILL	1854	O	17	100	HURRILLVILLE	10,087	3	3	02
MARWINS POND DAM	DOWN BROOK	EARTH ROCKFILL	1865	O	12	125	PUTNAM CONNECTICUT	6,952	10	3	02
MARWINS POND DAM	REAPER BROOK	EARTH ROCKFILL	1885	O	10	132	SMITHFIELD	13,468	2	2	01
HOPE DAM	PAWTUCKET RIVER NORTH BRANCH	EARTH ROCKFILL	1885	R O	12	418	COVENTRY	22,947	2	2	02
HOPKINS MILL POND DAM	PONAGANSETT RIVER	EARTH ROCKFILL	1865	O	6	109	FOSTER	2,626	3	3	02
HONSCMOE DAM	PAWTUCKET RIVER NORTH BRANCH	EARTH ROCKFILL	1920	S	14	1,500	SCITUATE	7,489	3	3	02
KEECH POND DAM	CHEPACHT RIVER	EARTH ROCKFILL	1958	O	15	870	GLOCESTER	5,160	3	3	02
KIMMAL RESERVOIR DAM	MOSWANSICUT BROOK	EARTH ROCKFILL	1924	S	11	146	SCITUATE	7,489	1	CITY OF PROVIDENCE	02
LYMANSVILLE DAM	WOODNASQUATUCKET RIVER	EARTH ROCKFILL	1925	O	10	167	JOHNSTON	22,037	3	3	01
MANVILLE DAM	BLACKSTONE RIVER	EARTH ROCKFILL	1860	O	16	349	LINCOLN	16,182	2	2	01
MISCUE LAKE DAM	MISCUE BROOK	EARTH ROCKFILL	1937	O	12	244	CUMBERLAND	26,605	3	3	01
MOSWANSICUT POND DAM	MOSWANSICUT BROOK	EARTH ROCKFILL	1919	S O	14	5,750	SCITUATE	7,489	3	CITY OF PROVIDENCE	01
MOUNTAINDALE RESERVOIR DAM	REAPER BROOK	EARTH ROCKFILL	1885	R O	8	50	SMITHFIELD	13,468	3	3	01
MOWER POND DAM	SPRING GROVE BROOK	EARTH ROCKFILL	1885	O P	15	265	GLOCESTER	5,160	3	3	02
NICHOLS POND DAM	TARKILN BROOK	EARTH ROCKFILL	1885	O	8	130	HURRILLVILLE	10,087	3	3	02
OLD SWAMP RESERVOIR DAM	DAY BROOK	EARTH ROCKFILL	1865	O	8	720	JOHNSTON	22,037	3	3	02
OAKLAND DAM	BRANCH RIVER	EARTH ROCKFILL	1850	O	7	196	HURRILLVILLE	10,087	3	3	02
OLNEY POND DAM	THREEMILL BROOK	EARTH ROCKFILL	1885	R O	26	1,480	LINCOLN	1,618	2	STATE OF R I	01
OMEGA POND DAM	TEN MILE RIVER	EARTH ROCKFILL	1918	S	18	280	EAST PROVIDENCE	48,207	3	3	01

PURPOSES: I - IRRIGATION C - FLOOD CONTROL S - WATER SUPPLY D - DEBRIS CONTROL
H - HYDROELECTRIC N - NAVIGATION R - RECREATION O - OTHER

HAZARD POTENTIAL 1 - HIGH 2 - SIGNIFICANT 3 - LOW

INVENTORY OF DAMS IN THE UNITED STATES

RHODE ISLAND (CONT'D)
PROVIDENCE COUNTY (CONT'D)

NAME OF DAM OR IMPOUNDMENT	RIVER OR STREAM	TYPE OF DAM	YEAR COMPLETED	HUR. POSE	HEIGHT (FT)	MAX CAPACITY (ACRE-FT.)	NEAREST DOWNSTREAM CITY-TOWN-VILLAGE	POPULATION	DIST. FROM DAM (MI.)	OWNER
WENSCOTT RESERVOIR DAM	WEST RIVER	EARTH ROCKFILL	1865	0	9	380	NORTH PROVIDENCE	24,337	2	
WESTCONNAUG RESERVOIR DAM	WESTCONNAUG BROOK	EARTH ROCKFILL	1924	5	15	1,620	SCITUATE	7,489	3	CITY OF PROVIDENCE
WILBUR POND DAM	WILBUR HOLLOW BROOK	ROCKFILL	1950	H	12	144	GLOCESTER	5,160	2	
WILSON RESERVOIR DAM	CLEAR RIVER	EARTH ROCKFILL	1866	H	17	840	HURRILLVILLE	10,087	3	ACCESS-STATE OF RI.
WOONSOCKET RESERVOIR #3 DAM	CROOKFALL BROOK	EARTH OTHER	1895	S	24	4,110	NORTH SMITHFIELD	9,349	1	CITY OF WOONSOCKET
WASHINGTON COUNTY										
ALTON POND DAM	WOOD RIVER	EARTH ROCKFILL	1920	0	15	424	WESTERLY	17,248	3	
ASHVILLE POND DAM	BLUE POND BROOK	EARTH ROCKFILL	1885	0	9	150	HOPKINTON	5,392	3	
HELLVILLE POND DAM	ANNAQUATUCKET RIVER	ROCKFILL	1885	R	7	461	NORTH KINGSTOWN	29,793	2	
MUCK ISLAND ROD & GUN CLUB POND DAM	MILL TAIL BROOK	EARTH	1950	R	11	75	NW SHOREHAM	489	3	
BLUE POND DAM	BLUE POND BROOK	EARTH ROCKFILL	1885	0	12	550	HOPKINTON	5,392	3	
MOUNE LAKE DAM	ROARING BROOK	EARTH ROCKFILL	1885	R	16	360	EXETER	3,245	3	
BREAKHEART POND DAM	BREAKHEART BROOK	ROCKFILL	1900	0	13	300	EXETER	3,245	3	
BURNING MILL POND DAM	HOARING BROOK	EARTH	1885	H	10	260	HOPKINTON	5,392	1	
GLAN ROCK RESERVOIR DAM	USOUFPAUG RIVER	EARTH ROCKFILL	1860	0	7	125	SOUTH KINGSTOWN	16,913	3	
GREAT SWAMP GOOSE MARSH DAM	PAWCATUCK RIVER	EARTH	1960	K	7	770	SOUTH KINGSTOWN	16,913	3	STATE OF RHODE ISLAND
HONKESHME FALLS DAM	PAWCATUCK RIVER	ROCKFILL	1885	0	17	207	RICHMOND	2,625	3	
INDIAN LAKE DAM	SAUGATUCKET RIVER	EARTH ROCKFILL	1900	H	11	96	SOUTH KINGSTOWN	16,913	3	
JAMES POND DAM	REAVER RIVER	EARTH ROCKFILL	1885	R	9	106	CHARLESTOWN	2,863	9	
LOCUSTVILLE POND DAM	BRUSHY BROOK	EARTH ROCKFILL	1885	0	16	625	HOPKINTON	5,392	2	
LONG POND DAM	BLUE POND BROOK	EARTH ROCKFILL	1885	0	7	79	HOPKINTON	5,392	2	
MILLBROOK POND DAM	CONGOON RIVER	EARTH ROCKFILL	1895	R	7	234	EXETER	3,245	3	
PAUSACAGO POND DAM	MATTATUCKET RIVER	EARTH ROCKFILL	1800	0	11	249	NORTH KINGSTOWN	29,793	3	
PEACE DALE POND DAM	SAUGATUCKET RIVER	ROCKFILL	1847	0	14	307	SOUTH KINGSTOWN	16,913	2	
POTOMOUTH POND DAM	POTOMOUTH RIVER	OTHER	1885	R	8	68	NORTH KINGSTOWN	2,900	3	
POTTER HILL DAM	PAWCATUCK RIVER	EARTH ROCKFILL	1903	0	8	280	HOPKINTON	5,392	3	

PURPOSES: 1 - IRRIGATION C - FLOOD CONTROL S - WATER SUPPLY D - DEBRIS CONTROL
M - HYDROELECTRIC N - NAVIGATION R - RECREATION O - OTHER

HAZARD POTENTIAL: 1 - HIGH 2 - SIGNIFICANT 3 - LOW

INVENTORY OF DAMS IN THE UNITED STATES

RHODE ISLAND (CONT'D)
WASHINGTON COUNTY (CONT'D)

DAM NAME	TYPE OF DAM	RIVER OR STREAM	YEAR COMPLETED	PURPOSE	HEIGHT (FT)	MAX CAPACITY (ACRE FT)	NEAREST DOWNSTREAM CITY/TOWN/VILLAGE	POPULATION	DIET FROM DAM (MI)	OWNER	CONG DIST
LOCKF BROOK	EARTH	LOCKF BROOK	1963	R	16	300	EXETER	3,245			02
WOODY HILL BROOK	EARTH	WOODY HILL BROOK	1964	H	7	180	EXETER	3,245			02
SILVER SPRING LAKE DAM	EARTH	MATTATUCKET RIVER	1885	R	10	126	NORTH KINGSTOWN	29,793			02
CLAYTON RESERVOIR DAM	ROCKFILL	CHEPUXET RIVER	1855	H	7	70	NORTH KINGSTOWN	29,793			02
WHEAT VIAL POND DAM	EARTH	WANNACHECOMECUT BROOK	1957	H	7	100	NORTH KINGSTOWN	29,793			02
WHITE ROCK DAM	ROCKFILL	PAWTUCKET RIVER	1930	O	8	95	WESTERLY	17,248			02
WINCHECK POND DAM	OTHER	WINCHECK BROOK	1835	O	4	550	HOPKINTON	5,392			02
WOOD RIVER JUNCTION DAM	EARTH	MEADOW BROOK	1860	R	7	50	MICHAUD	2,625			02
WOODVILLE POND DAM	ROCKFILL	WOOD RIVER	1933	O	9	150	HOPKINTON	5,392			02
ATWINS POND UPPER DAM	ROCKFILL	WOOD RIVER	1885	O	13	444	HOPKINTON	5,392			02
BARBOUR POND DAM	ROCKFILL	WINCHECK BROOK	1885	H	14	990	HOPKINTON	5,392			02
TORRER MILL POND DAM	EARTH	CHEPUXET RIVER	1855	O	10	101	SOUTH KINGSTOWN	16,913			02

PURPOSES: I - IRRIGATION C - FLOOD CONTROL S - WATER SUPPLY D - DEBRIS CONTROL
 W - HYDROELECTRIC N - NAVIGATION R - RECREATION O - OTHER

HAZARD POTENTIAL: 1 - HIGH 2 - SIGNIFICANT 3 - LOW

I N V E N T O R Y O F D A M S O F T H E U N I T E D S T A T E S
I N D E X F O R R H O D E I S L A N D

N A M E	I D. N O.	P A G E	N A M E	I D. N O.	P A G E
ALBION DAM	RI 1704	F-40-2	HARRISVILLE POND DAM	RI 303	F-40-3
ALLENDALE DAM	RI 1605	F-40-2	HAWKINS POND DAM	RI 1310	F-40-3
ALMY RESERVOIR DAM	RI 1606	F-40-2	HAWKINS POND DAM	RI 3106	F-40-3
ALTON POND DAM	RI 1407	F-40-5	HOPF DAM	RI 3005	F-40-3
ARNOLD POND DAM	RI 605	F-40-1	HOPKINS MILL POND DAM	RI 1203	F-40-3
ARTIC DAM	RI 3802	F-40-1	HORSESHOE DAM	RI 3004	F-40-3
ASHTON DAM	RI 807	F-40-2	HORSESHOE FALLS DAM	RI 2901	F-40-5
ASHVILLE POND DAM	RI 1404	F-40-5	INDIAN LAKE DAM	RI 3204	F-40-5
ASHTON RESERVOIR DAM	RI 3003	F-40-2	JAMES POND DAM	RI 1105	F-40-5
BAHNEY POND DAM	RI 1701	F-40-2	JAMESTOWN RESERVOIR DAM	RI 1501	F-40-2
BELLEVILLE POND DAM	RI 2305	F-40-5	KFFCH POND DAM	RI 1301	F-40-3
BLOCK ISLAND ROD & GUIN CLUR POND DAM	RI 2201	F-40-5	KIMBAL RESERVOIR DAM	RI 1603	F-40-3
BLUF POND DAM	RI 1405	F-40-5	LAWTON VALLEY RESERVOIR DAM	RI 2701	F-40-2
BROOME LAKE DAM	RI 1103	F-40-5	LUCUSTVILLE POND DAM	RI 1408	F-40-5
BROOKISH RESERVOIR DAM	RI 1308	F-40-2	LONG POND DAM	RI 1410	F-40-5
BREAK-FART POND DAM	RI 1102	F-40-5	LOUTTIT LOWER DAM	RI 3702	F-40-1
BROOKING MILL POND DAM	RI 1104	F-40-5	LYMANSVILLE DAM	RI 2402	F-40-3
BUCK HILL POND DAM	RI 310	F-40-2	MANVILLE DAM	RI 1703	F-40-3
BURKINGAME RESERVOIR UPPER DAM	RI 1304	F-40-2	MILL POND DAM	RI 607	F-40-1
CANADA POND UPPER DAM	RI 2801	F-40-2	MILLHOOK POND DAM	RI 1101	F-40-5
CENTREVILLE POND DAM	RI 3803	F-40-2	MISCOE LAKE DAM	RI 801	F-40-3
CENTRAL FALLS DAM	RI 402	F-40-2	MOSHANSICUT POND DAM	RI 3002	F-40-3
CHEMUNY VALLEY POND DAM	RI 1307	F-40-2	MOUNTAINDALE RESERVOIR DAM	RI 3107	F-40-3
CLAREVILLE POND DAM	RI 1309	F-40-2	MOWER POND DAM	RI 1303	F-40-1
CLIFF POND DAM	RI 2802	F-40-2	NATICK POND DAM	RI 3801	F-40-1
COOPER LAKE DAM	RI 1305	F-40-2	NELSON POND DAM	RI 1901	F-40-2
COVENTRY RESERVOIR DAM	RI 603	F-40-1	NICHOLS POND DAM	RI 309	F-40-3
CRANSTON POINT WORKS POND DAM	RI 701	F-40-2	NONQUIT POND DAM	RI 3301	F-40-2
CUMBER LOWER DAM	RI 3804	F-40-1	OAK SWAMP RESERVOIR DAM	RI 1601	F-40-3
CUMBER LOWER RESERVOIR DAM	RI 703	F-40-2	OAKLAND DAM	RI 312	F-40-3
CUMBER UPPER RESERVOIR DAM	RI 702	F-40-2	OLNEY POND DAM	RI 1702	F-40-3
DIAMOND MILL RESERVOIR DAM	RI 802	F-40-3	OMEGA POND DAM	RI 1001	F-40-3
EAST PROVIDENCE WATER WORKS DAM	RI 1002	F-40-3	PASCOAG RESERVOIR UPPER DAM	RI 304	F-40-4
EASTON POND NORTH DAM	RI 1903	F-40-1	PAUSACAGO POND DAM	RI 1703	F-40-4
EASTON POND SOUTH DAM	RI 201	F-40-1	PAWTUCKET RESERVOIR DAM	RI 803	F-40-4
FLAT RIVER RESERVOIR DAM	RI 601	F-40-1	PEACE DALE POND DAM	RI 3201	F-40-5
FORESTDALE POND DAM	RI 2504	F-40-3	PONAGANSETT RESERVOIR DAM	RI 1304	F-40-4
FRUIT OF THE LOOM DAM	RI 3501	F-40-1	POTOMUT POND DAM	RI 2304	F-40-5
GAINES MEMORIAL DAM	RI 3001	F-40-3	POTTER HILL DAM	RI 1409	F-40-5
GARDNER POND DAM	RI 1902	F-40-1	PRATT DAM	RI 1705	F-40-4
GEORGETOWN POND DAM	RI 3108	F-40-3	PRIME ROSE POND DAM	RI 2506	F-40-4
GLYN ROCK RESERVOIR DAM	RI 3203	F-40-5	QUINICK RESERVOIR DAM	RI 602	F-40-1
GUNTON POND DAM	RI 3502	F-40-1	PAWSON POND DAM	RI 804	F-40-4
GRANT SWAMP GOOSE MARSH DAM	RI 3202	F-40-5	PINONAME 1	RI 1202	F-40-4
GREYSTONE DAM	RI 1604	F-40-3	PINONAME 2	RI 1106	F-40-4
H. F. WATSON RESERVOIR DAM	RI 1802	F-40-1	PINONAME 3	RI 1107	F-40-4
HAPPY HOLLOW POND DAM	RI 804	F-40-3	HORIN HOLLOW POND DAM	RI 805	F-40-4
HARRIS POND DAM	RI 3901	F-40-3	ROUND TOP POND DAM	RI 307	F-40-4

I N V E N T O R Y O F D A M S O F T H E U N I T E D S T A T E S
I N D E X F O R R H O D E I S L A N D

I D . N O . P A G E

N A M E	I D . N O .	P A G E
SILVER SPRING LAKE DAM	RI 2301	F-40-6
SIMMONS POND DAM	RI 1801	F-40-2
SIMMONS RESERVOIR LOWER DAM	RI 1607	F-40-4
SIMMONS RESERVOIR UPPER DAM	RI 1602	F-40-4
STANON POND DAM	RI 2702	F-40-2
SLACK RESERVOIR DAM	MI 3104	F-40-4
SLATESVILLE RESERVOIR LOWER DAM	MI 2503	F-40-4
SLATESVILLE RESERVOIR UPPER DAM	RI 2501	F-40-4
SLATESVILLE RESERVOIR MIDDLE DAM	RI 2502	F-40-4
SLOCUM RESERVOIR DAM	MI 1104	F-40-6
SMITH & SAYLES RESERVOIR DAM	MI 1302	F-40-4
SPRING LAKE DAM	MI 4105	F-40-4
SPRING LAKE DAM	MI 306	F-40-4
ST MARKS POND DAM	MI 2703	F-40-2
STILLWATER POND DAM	MI 3102	F-40-4
STILLWATER RESERVOIR DAM	RI 3101	F-40-4
STURGEON POND DAM	MI 305	F-40-4
TAMMIE POND DAM	MI 3701	F-40-1
TANKERS POND DAM	MI 308	F-40-4
TEN MILE RESERVOIR DAM	RI 2801	F-40-4
TIGER LAKE DAM	MI 604	F-40-1
UPPER POND DAM	RI 609	F-40-1
VALLEY FALLS POND DAM	PI 401	F-40-4
WATERFIELD POND DAM	RI 311	F-40-4
WALLOMAN DAM	MI 301	F-40-4
WARREN RESERVOIR LOWER DAM	RI 3401	F-40-1
WARREN RESERVOIR UPPER DAM	MI 3402	F-40-1
WASHINGTON POND UPPER DAM	MI 608	F-40-1
WATERMAN POND DAM	PI 606	F-40-1
WATKINS RESERVOIR DAM	RI 3103	F-40-4
WENSCOTT RESERVOIR DAM	RI 2401	F-40-5
WETZEL POND DAM	RI 2302	F-40-6
WHITE ROCK DAM	PI 1201	F-40-5
WILSON POND DAM	MI 3001	F-40-4
WILSON RESERVOIR DAM	MI 313	F-40-5
WINDYCK POND DAM	PI 302	F-40-5
WOOD RIVER JUNCTION DAM	MI 1402	F-40-6
WOODVILLE POND DAM	MI 1406	F-40-6
WONASCKET RESERVOIR #3 DAM	RI 2505	F-40-5
WONASCKET POND UPPER DAM	PI 1401	F-40-6
YANKEE POND DAM	RI 1403	F-40-6
YANKEE MILL POND DAM	MI 1104	F-40-6

INVENTORY OF DAMS IN THE UNITED STATES

SOUTH CAROLINA
ABBEVILLE COUNTY

NAME OF DAM OR IMPONDMENT RIVER OR STREAM TYPE OF DAM YEAR COMPLETED PURPOSE RISE (FT.) HEIGHT (FT.) MAX. CAPACITY (ACRE-FT.) NEAREST DOWNSTREAM CITY/TOWN/VILLAGE POPULATION DIST. FROM DAM (MI.) OWNER COMMENTS

NAME OF DAM OR IMPONDMENT	RIVER OR STREAM	TYPE OF DAM	YEAR COMPLETED	PURPOSE	RISE (FT.)	HEIGHT (FT.)	MAX. CAPACITY (ACRE-FT.)	NEAREST DOWNSTREAM CITY/TOWN/VILLAGE	POPULATION	DIST. FROM DAM (MI.)	OWNER	COMMENTS
4 M C/O DAM	TRIBUTARY LITTLE MIN. CREEK	EARTH	1937 R	15	80	NONE					US FOREST SERVICE	03
AMERICAN LEGION LAKE	TURKEY CREEK	EARTH	1945 R	20	176	WARE SHOALS AREA		2,000		6	AMERICAN LEGION	02
C F SAVER CO. FARM LAKE	TR-MOGSKIN CREEK	EARTH	1972 H	22	220	NONE					C F SAVER CO.	02
CALHOUN FALLS COUNTRY CLUB LAKE	TR-GILL CREEK	EARTH	1956 R	16	103	NONE					CALHOUN FALLS COUNTRY CL	02
L H POWELL LAKE	TR-PARK CREEK	EARTH	1960 R	18	144	NONE					L H POWELL	02
PARKIN MOUNTAIN LAKE	MOUNTAIN CREEK	EARTH	1936 R	20	216	NONE					US FOREST SERVICE	02
SCUNNAMFOID04	TR-MCKENLY CREEK	EARTH	1948 R	12	77	NONE					EUGENE A HARGOOD	02
SECESSION LAKE	ROCKY RIVER	GRAVITY	1935 H R 0	52	18,300	EAST LOWNESVILLE AREA		30		3	CITY OF ABBEVILLE	02
ATKEN COUNTY ----- AMELIA LAKE	GIDDY SWAMP	EARTH	1960 R	12	96	NONE					CLINTON BROWN ESTATE	03
ANDERSON MILL POND	HOLLOW CREEK	EARTH	1960 R	10	60	NONE					C R ANDERSON	03
ANTIOUF LAKE	LITTLE HORSE CREEK	EARTH	1960 R	15	54	NONE					MR. PHILLIP	03
ARMHURFAD LAKES	TR-HIGHTOWER CREEK	EARTH	1959 R	25	150	INTERSECTION ROADS 33 & 104		20		3	W H PRESLEY	03
ARMHURFAD LAKES	TR-HIGHTOWER CREEK	EARTH	1958 R	20	80	NONE					W H PRESLEY	01
BAUGHMAN'S MILL POND	HURCALO CREEK	EARTH	1942 R	18	108	KITCHINGS MILL		25		1	OTIS BAUGHMAN ESTATE	03
BOYD POND	TOWN CREEK	EARTH	1960 R	10	84	SLEEPY HOLLOW COMMUNITY		20		4		03
BRODIES POND	TR-DEAN CREEK	EARTH	1960 H	14	78	JOHNSTONS MILL COMMUNITY		20		1	A LOUIE BRODIE	03
CALUS POND	MCTIFR CREEK	EARTH	1960 H	90	54	NONE					JAMES CATO	03
CEDAR LAKE	CEDAR BRANCH	EARTH	1960 R	11	62	NONE					A D GREER	03
CHALK HILL POND	CHALK HILL CREEK	EARTH	1960 R	20	176	NONE					CHUM GUNTER	03
CLEARWATER POND	LITTLE HORSE CREEK	GRAVITY	1960 O	10	220	CLEARWATER		100		1	UNITED MERCHANTS INC.	03
COLLUMS MILL POND	GIDDY SWAMP	EARTH	1962 R	10	60	NONE					P D COLLUM	03
COLLUMS POND	GOOSE PLATTER BRANCH	EARTH	1960 R	18	331	NONE					DR. RONALD DEW	03
CHAIG POND	TOWN CREEK	EARTH	1956 R	11	58	NONE					L C MIXON	03
CYCAFS POND	TOWN CREEK	EARTH	1960 R	8	52	SLEEPY HOLLOW COMMUNITY		20		5	C M HERNDON	03
	TR-ISLAND CREEK	EARTH	1960 R	10	60	NONE					J M BROWN	03

PURPOSES: I - IRRIGATION C - FLOOD CONTROL S - WATER SUPPLY D - DEBRIS CONTROL
H - HYDROELECTRIC N - NAVIGATION R - RECREATION O - OTHER

HAZARD POTENTIAL: 1 - HIGH 2 - SIGNIFICANT 3 - LOW

INVENTORY OF DAMS IN THE UNITED STATES

SOUTH CAROLINA (CONT'D)
AIKEN COUNTY (CONT'D)

NAME OF DAM OR IMPOUNDMENT	RIVER OR STREAM	TYPE OF DAM	YEAR COMPLETED	PURPOSE	RISK	RISK RATING	MAX. CAPACITY (ACRE FT.)	NEAREST DOWNSTREAM CITY/TOWN/VILLAGE	POPULATION	DIST. FROM DAM (MI.)	OWNER	HAZARD POTENTIAL
FLORENCE	TOWN CREEK	EARTH	1960	R	10	200	MOUNTAIN COMMUNITY	10	2	DR. L. W. MITCHELL	03	
GARVINS MILL POND	DEAN CREEK	EARTH	1948	R	12	86	GARVINS MILL COMMUNITY	20	2	FERRIN GARVIN	03	
GARVINS POND	CEDAR CREEK	EARTH	1960	R	13	260	NONE		3		03	
GOODYEAR POND	HUNTER BRANCH	EARTH	1945	R	10	220	SYMANA COMMUNITY	10	2	R. M. GOODYEAR	03	
GRANITEVILLE POND 1	HORSE CREEK	EARTH	1960	O	18	560	GRANITEVILLE	100	1	GRANITEVILLE MAN. CO.	03	
GRANITEVILLE POND 2	BRIDGE CREEK	EARTH	1960	O	13	300	GRANITEVILLE	100	1	GRANITEVILLE MAN. CO.	03	
HORSE CREEK POND	HORSE CREEK	EARTH	1960	O	18	1,400	LANGLEY-BURNETT TOWN AREA	1,400	1	UNITED MERCHANTS INC.	03	
JOHNS LAKE	TR-HORSE CREEK	EARTH	1973	R	25	100	SOUTH AIKEN COMMUNITY	50	1	WEST AIKEN DEVELOPMENT	03	
KAHARDE POND	DEFS STREAM LITTLE FRANKLIN BRANCH	EARTH	1960	R	15	60	UPPER HORSE CR. VALLEY AREA	15	2		03	
MUTTON POND	WILDCAT BRANCH	EARTH	1953	R	15	300	NONE		3	U. F. HUITO	03	
NEEDLES POND	JORDAN CREEK	EARTH	1930	R	12	62	INTERSECTION ROADS 270 & 113	20	1	LOURIE JOHNSON	03	
JOHNS POND	TR-GOOSE PLATTER BRANCH	EARTH	1960	P	18	350	NONE		3		03	
KATHWIND LAKE	HOLLOW CREEK	EARTH	1960	R	10	176	NONE		3	W. F. YONCE	03	
KATHWINDS POND	TOWN CREEK	EARTH	1966	R	12	480	SLEEPY HOLLOW COMMUNITY	20	2	Y. F. OLD TIMEY FT. SPAIN, GA.	03	
MILLERS POND	JORDAN CREEK	EARTH	1960	R	15	150	MILLERS POND AREA	15	2	LOIS M. HOLMAN	03	
NEESES LAKE	CEDAR CREEK	EARTH	1930	R	15	300	AIKEN STATE PARK		3		03	
REYNOLDS POND	SHAW CREEK	EARTH	1930	R	13	625	NORTH AIKEN AREA	20	2		03	
SANBORN POND	HORSE MILL CREEK	EARTH	1958	R	11	110	NONE		3	G. T. MILLEH	03	
SARVER POND	GULLY CREEK	EARTH	1960	R	10	168	NONE		3	G. W. SAWYER	03	
SEMONS POND 51	TR-TOWN CREEK	EARTH	1959	R	15	60	NONE		3	L. C. MIXON	03	
SEMONS POND 16	BRIDGE CREEK	EARTH	1960	R	15	72	WEST AIKEN AREA	20	2	AIKEN OUTING CLUB	03	
SEMONS POND 17	TR-SOUTH FORK FOSTO RIVER	EARTH	1945	R	10	60	NONE		3	AIKEN STATE PARK	03	
SEMONS POND 19	GONDLAND CREEK	EARTH	1960	R	12	77	EAST SALLEY COMMUNITY	20	2	ALONZO RAITLEY	03	
SEMONS POND 24	TR-CEDAR CREEK	EARTH	1971	R	14	56	NONE		3	HAROLD REARD	03	
SEMONS POND 26	UPPER CEDAR CREEK	EARTH	1948	R	14	73	NONE		3	W. H. CHAPMAN	03	
SEMONS POND 27	HOLLOW CREEK	EARTH	1955	R	10	200	NONE		3	CONFLIA CORP.	03	
SEMONS POND 28	TR-MOTION CREEK	EARTH	1948	R	14	95	NONE		3	CHARLIE COLLUM	03	

PURPOSES: I - IRRIGATION C - FLOOD CONTROL S - WATER SUPPLY D - DEBRIS CONTROL
H - HYDROELECTRIC M - NAVIGATION R - RECREATION O - OTHER

HAZARD POTENTIAL: 1 - HIGH 2 - SIGNIFICANT 3 - LOW

INVENTORY OF DAMS IN THE UNITED STATES



SOUTH CAROLINA (CONT'D)
AIKEN COUNTY (CONT'D)

SCDNAM	NAME OF DAM OR IMPOUNDMENT	RIVER OR STREAM	TYPE OF DAM	YEAR COMPLETED	PURPOSE	HEIGHT (FT)	MAX CAPACITY (ACRE FT)	NEAREST DOWNSTREAM CITY/TOWN/VILLAGE	POPULATION	DIST. FROM DAM (MI)	OWNER	HAZARD POTENTIAL
SCDNAM02020	TR-HORSE CREEK	TR-HORSE CREEK	EARTH	1960	R	14	64	VAUCLUSE	50	3	W T CARPENTER	03
SCDNAM02020	HIGHTOWER CREEK	HIGHTOWER CREEK	EARTH	1953	R	15	126	INTERSECTION ROAD 33 AND 104	20	1	PHILLIP BAKER	03
SCDNAM02030	HOLLOW CREEK	HOLLOW CREEK	EARTH	1960	R	11	154	NONE		3	GUS CULBERTSON	03
SCDNAM02031	TR-SOUTH FORK FOLSON RIVER	TR-SOUTH FORK FOLSON RIVER	EARTH	1970	R	14	77	NONE		3	BARNEY FULMER	03
SCDNAM02032	CHERRY CREEK	LITTLE HORSE CREEK-UPSTREAM BRANCH	EARTH	1966	R	25	110	CLEARWATER AREA	100	3	MARSHALL	03
SCDNAM02034	SAGE MILL BRANCH	SAGE MILL BRANCH	EARTH	1968	O	18	86	GRANITEVILLE AREA	100	4	GRANITEVILLE MAN CO	03
SCDNAM02035	SAGE MILL BRANCH	SAGE MILL BRANCH	EARTH	1968	O	20	120	GRANITEVILLE	100	3	GRANITEVILLE CO	03
SCDNAM02036	SPRING BRANCH	SPRING BRANCH	EARTH	1968	O	14	67	VAUCLUSE AREA	50	2	GRANITEVILLE CO	03
SCDNAM02038	TR-FOX CREEK	TR-FOX CREEK	EARTH	1940	R	19	84	NONE		3	W M GREGORY	03
SCDNAM02039	SPAINLEY MILL BRANCH	SPAINLEY MILL BRANCH	EARTH	1960	R	11	110	NORTH AIKEN COMMUNITY	10	1	JULIA GROSS	03
SCDNAM02041	TOWN CREEK	TOWN CREEK	EARTH	1948	R	9	61	SLEEPY HOLLOW COMMUNITY	20	2	B O JOHNSON	03
SCDNAM02042	TR-LONG BRANCH	TR-LONG BRANCH	EARTH	1960	R	13	57	NONE		3	T R HALLMAN	03
SCDNAM02044	PURVIS BRANCH	PURVIS BRANCH	EARTH	1945	R	11	110	ROCKY SPRINGS COMMUNITY	20	1	MICHAEL LAUGHLIN	03
SCDNAM02045	PURVIS BRANCH	PURVIS BRANCH	EARTH	1970	R	15	174	ROCKY SPRINGS COMMUNITY	20	1	MICHAEL LAUGHLIN	03
SCDNAM02046	TR-BRANCH	TR-BRANCH	EARTH	1945	R	13	109	CAMP LONG COMMUNITY	10	1	CAMP LONG	03
SCDNAM02047	TULLIFLE HORSE CREEK	TULLIFLE HORSE CREEK	EARTH	1960	R	14	56	NONE		3	DAVID J PUSEY	03
SCDNAM02050	HIG BRANCH	HIG BRANCH	EARTH	1955	R	16	134	NONE		3	ONFAL MILLER	03
SCDNAM02052	TOWN CREEK	TOWN CREEK	EARTH	1972	R	10	52	SLEEPY HOLLOW COMMUNITY	20	2	T E MIXON	03
SCDNAM02053	AVANNAH RIVER	AVANNAH RIVER	EARTH	1972	R	9	126	HWY 274 AT HAINWELL CO LINE	10	1	T E MIXON	03
SCDNAM02054	TR-MCTIER CREEK	TR-MCTIER CREEK	EARTH	1953	R	13	68	NONE		3	JACK OTT	03
SCDNAM02056	TR-LENAH CREEK	TR-LENAH CREEK	EARTH	1950	R	13	57	NONE		3	G M QUATTLEBAUM	03
SCDNAM02057	TR-TOW CREEK	TR-TOW CREEK	EARTH	1948	R	15	60	NONE		3	J W RICHARDSON	03
SCDNAM02058	TR-TOWN CREEK	TR-TOWN CREEK	EARTH	1955	R	12	58	NONE		3	E D RISHER	03
SCDNAM02060	CEDAR BRANCH	CEDAR BRANCH	EARTH	1948	R	11	110	NONE		3	MACKY SCOTT	03
SCDNAM02061	TR-MOUNTAIN CREEK	TR-MOUNTAIN CREEK	EARTH	1954	R	20	80	INTERSECTION ROADS 33-104	30	2	SAMUEL SWINT	03
SCDNAM02064	ARRAS BRANCH	ARRAS BRANCH	EARTH	1950	R	12	62	INTERSECTION ROAD 394 AND 22	15	1	JACK WEATHERS	03
SCDNAM02065	TR-DEAN CREEK	TR-DEAN CREEK	EARTH	1955	R	11	53	JOHNSTONS MILL COMMUNITY	20	1	GEORGE WOOTEN	03

PURPOSES: I - IRRIGATION C - FLOOD CONTROL S - WATER SUPPLY D - DEBRIS CONTROL
H - HYDROELECTRIC N - NAVIGATION R - RECREATION O - OTHER

INVENTORY OF DAMS IN THE UNITED STATES

SOUTH CAROLINA (CONT'D)
ANDERSON COUNTY (CONT'D)

155
5000
000

NAME OF DAM OR IMPROVEMENT	RIVER OR STREAM	TYPE OF DAM	YEAR COMPLETED	PURPOSE	RUR POSE	HEIGHT (FT)	MAX CAPACITY (ACRE-FT.)	NEAREST DOWNSTREAM CITY TOWN VILLAGE	POPULATION	DIST. FROM DAM (MI.)	OWNER	
BRUSHY CREEK WATERFRESHED	MIDDLE BRANCH	EARTH	1959	C	31	298	SAINTE PAUL COMMUNITY	10			2 HOARSE WATSON & OTHERS DUKE POWER CO.	03
HOLIDAYS BRIDGE	SALUDA RIVER	GRAVITY	1906	H	43	7,384	NONE					03
SCNONAME04017	TR-GENEROSTEE CREEK	EARTH	1960	R	15	114	NONE				3 J WILLIS MCGEE ESTATE	03
SCNONAME04018	TR-HARTWELL RESERVOIR-OFFSTREAM	EARTH	1962	R	15	60	NONE				3 MRS J R FUIP JR.	03
SCNONAME04019	TR-COX CREEK	EARTH	1970	R	21	84	ANDERSON	15			2 RAY THOMPSON	03
SCNONAME04020	TR-THREE TWENTY CREEK	EARTH	1955	R	15	60	NONE				3 ROBERT F MULLICAN	03
SCNONAME04026	BLUE CREEK	EARTH	1973	R	14	140	NONE				3 LANGSTON SEARIGHT	03
SCNONAME04027	HURRICANE CREEK-OFFSTREAM	EARTH	1971	R	21	50	NONE				3 W L STEIN	03
SCNONAME04028	TR-BROAD MOUTH CREEK	EARTH	1972	R	20	50	NORTH EAST BELTON	10	1		2 M G ROBINSON	03
SCNONAME04029	TR-THREE TWENTY CREEK	EARTH	1971	R	21	63	NONE				3 W J DURHAM	03
SCNONAME04030	PICKENS CREEK	EARTH	1973	R	26	104	NONE		10		2 JACK TRIPP	03
THREE & TWENTY CREEK WATERFRESHED 15	PICKENS CREEK	EARTH	1968	C R	26	312	NONE				3 CHARLES JENKINS	03
THREE & TWENTY CREEK WATERFRESHED 9H	GARVIN CREEK	EARTH	1968	C R	26	385	NONE				3 K C GRIFFIS	03
THREE & TWENTY CREEK WATERFRESHED 5H	TR-THREE TWENTY CREEK	EARTH	1968	C R	26	291	NONE				3 H R RAKIN ESTATE	03
WOODSON POND	GRAVENS CREEK	EARTH	1955	R	20	240	NONE				3 MRS. ROBERT E WOODSON	03
REAFORT COUNTY												
SCNONAME07001	TR-COLLETON RIVER	EARTH	1950	R	8	84	NONE				3 BELFAIR PLANTATION	01
SCNONAME07002	TR-POCOTALIGO RIVER	EARTH	1900	R	R	176	CASTLE HALL PLANTATION				3 CASTLE HALL PLANTATION	01
SCNONAME07003	BRANFORD CREEK	EARTH	1900	R	8	200	CLAY HALL PLANTATION				3 NEMOUS PLANTATION	01
SCNONAME07004	TR-OKATIE RIVER	EARTH	1972	R	R	58	NONE				3 PAUL TAYLOR	01
SCNONAME07005	TR-BEAUFORT RIVER	EARTH	1971	R	R	96	REAFORT				3 PLEASANT POINT PLANTATION	01
MARKLEBY COUNTY												
RATES LAKE	TR-QUENBY CREEK	EARTH	1955	R	16	400	HUGER				3 E Z RATES	01
J HALLTINE POND	CYPRESS SWAMP	EARTH	1970	R	R	144	NONE				3 J BALLENTINE	01
JEFFERIES	DIVERSION CANAL	GRAVITY EARTH	1942	H R A C	77	1,100,000	NORTH MULFERRY	100	8	1	5 C PUBLIC SERV ARTH	01

PURPOSES: I - IRRIGATION C - FLOOD CONTROL S - WATER SUPPLY D - DEBRIS CONTROL
 H - HYDROELECTRIC N - NAVIGATION R - RECREATION 2 - OTHER
 HAZARD POTENTIAL: 1 - HIGH 2 - SIGNIFICANT 3 - LOW

INVENTORY OF DAMS IN THE UNITED STATES

SOUTH CAROLINA (CONT'D)
BERKELEY COUNTY (CONT'D)

NAME OF DAM OR IMPROVEMENT	RIVER OR STREAM	TYPE OF DAM	YEAR COMPLETED	PURPOSE	HEIGHT (FT)	MAX CAPACITY (ACRE-FT)	NEAREST DOWNSTREAM CITY/TOWN/VILLAGE	POPULATION	DIST. FROM DAM (MI.)	OWNER	HAZARD POTENTIAL	PURPOSES
LAKE MERKEL	MERKEL BRANCH	EARTH	1955	R	7	80	NONE			3	01	
SCNDNAMEF04001	TR-HRIOLFAD CREEK	EARTH	1900	R	6	72	NONE			3	G S LEGENDRE	01
SCNDNAMEF04019	TR-WEST BRANCH COOPER RIVER	EARTH	1965	R	15	80	MULHERRY PLANTATION AREA			3	JAMES AICHLE	01
SCNDNAMEF04020	TR-SANTEF RIVER	EARTH	1947	R	6	50	NONE			3	BELL ISLAND PLANTATION	01
SCNDNAMEF04024	TR-FAST BRANCH COOPER RIVER	EARTH	1953	R	10	560	NONE			3	WFSTVACO	01
SCNDNAMEF04025	TR-FAST BRANCH COOPER RIVER	EARTH	1960	R	10	720	ROSSIS PLANTATION	4	1	2	WFSTVACO	01
SCNDNAMEF04027	TR-FOUR HOLE SWAMP	EARTH	1961	R	11	120	NONE			3	S C DEPT CORRECTIONS	01
SCNDNAMEF04033	TR-LAUMEL SWAMP	EARTH	1962	R	8	72	EAST MOUNT HOLLY AREA			3	RICHARDSON	01
SCNDNAMEF04041	TR-POPLAR BRANCH	EARTH	1973	R	20	480	NORTH MOUNT HOLLY AREA			3	GLEN JFFFOAT	01
SCNDNAMEF04042	POPOLAR BRANCH	EARTH	1973	R	25	560	NORTH MOUNT HOLLY AREA			3	AMIC	01
SCNDNAMEF04015	BRIGLEAD CREEK	FAD H	1900	R	6	108	NONE			1	G S LEGENDRE	01
SCOT WHALEYS POND	CANTERHILL SWAMP	EARTH	1969	R	15	800	NONE			3	RFN SCOT WHALFY	01
W H THORNLEY POND	TR-LAKE MOUTHTIE TAIL RACE CH	EARTH	1940	R	8	50	NORTHEAST MONCKS CORNER			3	W H THORNLEY	01
CALHOUN COUNTY CROWDER POND												
FALLS POND	LITTLE REAVER CREEK	EARTH	1935	R	18	144	NONE			3	REMBERT CROWDER	02
GIGGERS POND	TR-HIG REAVER CREEK	EARTH	1964	R	16	77	NONE			3	L O RAST	02
HUTTONS LAKE	TR-HIG REAVER CREEK	EARTH	1940	R	14	101	NONE			3	JOHNNY L ZEIGLER	02
LAKE WELFN	HALFWAY SWAMP	EARTH	1939	R	16	256	NONE			3	F O MUTTO	02
LAKE INSPIRATION	TR-HATES MILL CREEK	EARTH	1971	R	16	224	NONE			3	DR H C RAZOR	02
MOSS LAKE	HALFWAY SWAMP CREEK	EARTH	1940	R	14	140	ST. MATTHEWS	25		1	CITY OF ST. MATTHEWS	02
CLO POND	TR-FLEA RITE CREEK	EARTH	1938	R	12	86	NONE			3	T C MOSS	02
OLD WAY POND	TR-HIG REAVER CREEK	EARTH	1942	R	17	55	NONE			3	L O RAST	02
POWERHOUSE POND	CAW CAW SWAMP CREEK	EARTH	1950	R	14	157	NONE			3	MR. WAY	02
WILEY POND	TR-CONGAREF RIVER	EARTH	1958	R	16	77	NONE			3	L O RAST	02
SCNDNAMEF04001	TR-HATES MILL CREEK	EARTH	1900	H	16	64	NONE			3	FURMAN PRICKETT	02
	TR-SANDY RUN CREEK	EARTH	1973	R	18	324	NONE			3	WILLIAM EDENS	02

PURPOSES: I - IRRIGATION C - FLOOD CONTROL S - WATER SUPPLY D - DEBRIS CONTROL
H - HYDROELECTRIC N - NAVIGATION R - RECREATION O - OTHER

HAZARD POTENTIAL: 1 - HIGH 2 - SIGNIFICANT 3 - LOW

INVENTORY OF DAMS IN THE UNITED STATES

SOUTH CAROLINA (CONT'D)
CALHOUN COUNTY (CONT'D)

NAME OF DAM OR IMPOUNDMENT	RIVER OR STREAM	TYPE OF DAM	YEAR COMPLETED	PURPOSE	HEIGHT (FT)	MAX CAPACITY (ACRE FT.)	NEAREST DOWNSTREAM CITY TOWN VILLAGE	POPULATION	DIST. FROM DAM (MI.)	OWNER	HAZARD POTENTIAL	SIGNIFICANT
SC040007	TR-LITTLE REAVER CREEK	EARTH	1945	R	20	56	NONE			D H WANNAMAKER	02	02
SC040008	TR-LITTLE REAVER CREEK	EARTH	1945	R	14	56	NONE			WILLIE RUCKEM	02	02
SC040011	TR-WATERS MILL CREEK	EARTH	1954	R	14	78	NONE			WILLIAM DEHT	02	02
SC040014	TR-WATERS MILL CREEK	EARTH	1969	R	15	77	NONE			MRS. J. BRYANT	02	02
SC040015	TR-WATERS MILL CREEK	EARTH	1942	R	14	84	NONE			DR. H C RAYON	02	02
SC040016	TR-MURPH MILL CREEK	EARTH	1954	R	14	112	NONE			TADUM GRESSETTE	02	02
SC040017	CAW CAW SWAMP CREEK	EARTH	1955	R	14	140	NONE			HUGO STALLY	02	02
SC040019	TR-CAW CAW SWAMP CREEK	EARTH	1953	R	12	86	NONE	20	12	L W SUTCLIFF	02	02
SC040021	SPRING CREEK	EARTH	1959	R	14	196	NONE			JOE WANNAMAKER	02	02
SC040023	HALFWAY SWAMP CREEK	EARTH	1924	R	12	164	NONE			F M WANNAMAKER	02	02
SC040024	TR-FLEA RITE CREEK	EARTH	1938	R	12	106	NONE			JIMMY MOSS	02	02
SC040027	FLEA RITE CREEK	EARTH	1940	R	10	100	NONE			GEORGE WAST	02	02
SC040028	TR-HALFWAY SWAMP CREEK	EARTH	1966	R	16	96	NONE			D H RAST	02	02
SC040029	TR-HALFWAY SWAMP CREEK	EARTH	1964	R	16	115	NONE			D H RAST	02	02
SC040031	TR-HALFWAY SWAMP CREEK	EARTH	1938	R	16	77	NONE			M L PERKINS	02	02
SC040032	TR-HALFWAY SWAMP CREEK	EARTH	1950	R	14	67	NONE			JESSIE SHIREH	02	02
SC040033	TR-HALFWAY SWAMP CREEK	EARTH	1957	R	12	86	NONE			R E RAST	02	02
SC040034	LITTLE REAVER CREEK	EARTH	1925	R	15	60	NONE			DICKSON BROWN	02	02
SC040035	TR-SANDY RUN CREEK	EARTH	1940	R	12	144	NONE			JFSSIF TAYLOR	02	02
SC040036	TR-SANDY RUN CREEK	EARTH	1960	R	12	50	NONE			JESSIF TAYLOR	02	02
SC040037	TR-SANDY RUN CREEK	EARTH	1962	R	14	56	NONE			JACK DERRENACKER	02	02
SC040038	TR-HALFWAY SWAMP CREEK	EARTH	1954	R	12	54	NONE			RILL CAMPBELL	02	02
SC040039	WAPLY CREEK	EARTH	1960	R	16	192	NONE			A P HANE	02	02
SC040040	FOUR HOLF SWAMP	EARTH	1930	R	10	40	CAMERON	607	13	GEORGE HULL	02	02
SC040041	SADDLER SWAMP	EARTH	1944	R	12	50	ORANGEBURG	13,352	8	L R RECKHAM	02	02
SC040042	POW SPAINS CREEK	EARTH	1950	R	12	50	NONE			ESTATE	02	02
SC040043	TR-FOUR HOLF CREEK	EARTH	1953	R	12	50	FORT MOTTE	286	2	W D SPIGNER	02	02

PURPOSES: I - IRRIGATION C - FLOOD CONTROL S - WATER SUPPLY D - DEBRIS CONTROL
 H - HYDROELECTRIC N - NAVIGATION R - RECREATION O - OTHER

HAZARD POTENTIAL 1-HIGH 2-SIGNIFICANT 3-LOW

INVENTORY OF DAMS IN THE UNITED STATES

SOUTH CAROLINA (CONT'D)
CALHOUN COUNTY (CONT'D)

NAME OF DAM OR IMPROVEMENT	RIVER OR STREAM	TYPE OF DAM	YEAR COMPLETED	PURPOSE	RUR. POSE (FT.)	HEIGHT (FT.)	MAX. CAPACITY (ACRE FT.)	NEAREST DOWNSTREAM CITY/TOWN/VILLAGE	POPULATION	DIET FROM DAM (MI.)	OWNER	LSD NO.
STRES DAM	STRES CREEK	EARTH	1940	H	14		101	NONE			JIM SIKES	02
SUNNY SLOPE DAM	TR-CAM LAKE SWAMP	EARTH	1969	R	14		196	NONE			L W SUTCLIFF	02
WINDY CREEK DAM	TR-TYLER HOLE CREEK	EARTH	1933	H	18		180	FORT MOTTE	286	2	M L WIENGES	02
...
...	1969	R	6		141	NONE			JOHN MYER	01
...	1955	R	6		500	AWNDAM	4	1		01
...	1956	H I	6		70	MOUNT PLEASANT			GARY RANKS	01
...	1968	R	18		240	NORTH CHARLESTON			CHARLES DUELL	01
...	1969	R	6		70	SULLIVANS ISLAND			J C LONG	01
...	1966	H	6		70	MOORE HALL PLANTATION			JOHN MILLER	01
...	1900	R	8		2,200	NONE			SANTEE GUN CLUB	01
...	1966	R	6		50	MOORES LANDING			LOUIS WHITE	01
...	1967	R	6		160	RAVENEL			MALCOLM HAVEN	01
...
...	1908	H	40		4,000	GASTON SHOALS	900		DUKE PWR CO	05
...	1971	R	40		720	NONE			SC WILDLIFE RESOURCES	05
...	1961	O	60		4,120	FAST GAFFNFY ARFA	30	2	GAFFNFY BOARD OF PUBLIC	05
...	1910	H	62		19,000	LOCKHART	103	20	DUKE PWR CO	05
...	1952	R	20		216	NONE			M G JOHNSON JR.	05
...	1958	O	25		100	NONE			M G JOHNSON JR.	05
...	1963	I	30		180	NONE			SUNNY SLOPE FARM	05
...	1958	I	30		300	COUNTY LINE AREA AT ROAD 42	10	1	SUNNY SLOPE FARMS	05
...	1967	I	30		240	NONE	10	2	SUNNY SLOPE FARM	05
...	1955	R	20		RR	NONE			WFHH PLANTON	05
...	1963	R	23		120	NONE				05

PURPOSES I - IRRIGATION C - FLOOD CONTROL S - WATER SUPPLY D - DEBRIS CONTROL
M - HYDROELECTRIC N - NAVIGATION R - RECREATION O - OTHER

HAZARD POTENTIAL 1 - HIGH 2 - SIGNIFICANT 3 - LOW

INVENTORY OF DAMS IN THE UNITED STATES

SOUTH CAROLINA (CONT'D)
CHEROKEE COUNTY (CONT'D)

NAME OF DAM OR UPOLNDMENT	RIVER OR STREAM	TYPE OF DAM	YEAR COMPLETED	PURPOSE	HEIGHT (FT)	MAX CAPACITY (ACRE-FT)	NEAREST DOWNSTREAM CITY/TOWN/VILLAGE	POPULATION	DIST. FROM DAM (MI)	OWNER	HAZARD POTENTIAL
SCNONAME 11017	TR-LITTLE THICKETTY CREEK	EARTH	1960	H	19	69	NONE	10	3	CAROLINA ORCHARD	05
SCNONAME 11018	TR-THICKETTY CREEK	EARTH	1952	I	22	70	NONE			SUNNY SLOPE FARM	05
SCNONAME 11019	TR-THICKETTY CREEK	EARTH	1959	I	21	59	NONE			SUNNY SLOPE FARM	05
SCNONAME 11020	TR-ASHINGDON CREEK	EARTH	1956	R	20	64	NONE			FRANK SOSSOMAN JR	05
SCNONAME 11021	TR-ASHINGDON CREEK	EARTH	1959	R	29	55	NONE			FRANK SOSSOMAN JR	05
SCNONAME 11022	ASHINGDON CREEK	EARTH	1973	R	22	62	NONE			JERRY PHILLIPS JR	05
SCNONAME 11023	TR-PACOLET RIVER	EARTH	1971	H	16	51	NONE			JACOB AMANN	05
SCNONAME 11024	TR-PACOLET RIVER	EARTH	1973	R	22	176	NONE			H J THEILER	05
SCNONAME 11025	HEAVEN DAM CREEK OFF STREAM	EARTH	1960	O	25	50	NONE			TINKIN CO.	05
SCNONAME 11026	TR-ROAD RIVER	EARTH	1968	R	24	58	NONE			D C HUFY	05
THICKETTY CREEK WATERSHED NUMBER 25	TR-THICKETTY CREEK	EARTH	1973	R C	20	432	NONE			T POOLF & L ADDIS	05
WATERSHED NUMBER 19	TR-THICKETTY CREEK	EARTH	1971	C	14	106	NONE			CONTINENTAL CAN CO INC	05
WATERSHED NUMBER 29	LINDER CREEK	EARTH	1966	R C	16	90	NONE			CANAL WOOD CORP	05
THICKETTY MOUNTAIN LAKE WATERSHED NUMBER 13	TR-THICKETTY CREEK	EARTH	1970	R C	25	1,000	Macedonia Community	30	1	S C WILDLIFF RESOURCES	05
WATERSHED NUMBER 15A	TR-HEAVER DAM CREEK	EARTH	1963	R C	11	136	NONE			R MATHIS & MRS J J ESTES	05
WATERSHED NUMBER 14	TR-THICKETTY CREEK	EARTH	1966	R C	10	72	EAST GAFFNEY AREA	10	1	LUCILE & W A GETTIS	05
CHEROKEE COUNTY FISHING CREEK	TR-THICKETTY CREEK	EARTH	1966	R C	16	107	NONE			C F COPELAND & J LITTLE	05
GREAT FALLS OF SHROAN	CATAWRA	GRAVITY	1916	H S	90	60,000	GREAT FALLS	2,727	11	DUKE PWR CO	05
WERRY CO-GETAP CP	CATAWRA	GRAVITY	1907	H S	96	7,000	CAMDEN	8,532	30	DUKE PWR CO	05
TRULLING MOUNTAIN LAKE	CATAWRA	GRAVITY	1909	H	67	28,000	CAMDEN	8,532	28	DUKE PWR CO	05
WATERSHED NUMBER 14	TR-BAKER CREEK	EARTH	1969	R	25	384	FORK SHOALS	150	5	WYATT LANDERS REALTY	04
WATERSHED NUMBER 14	TR-SPOT CREEK	EARTH	1900	R	12	240	NONE			BOY SCOUTS OF AMERICA	05
WATERSHED NUMBER 14	TR-JUNITZER CREEK	EARTH	1930	R	8	240	NONE			DEPT OF INTERIOR	05

PURPOSE: I - IRRIGATION C - FLOOD CONTROL S - WATER SUPPLY D - DEBRIS CONTROL
 H - HYDROELECTRIC N - NAVIGATION R - RECREATION O - OTHER
 HAZARD POTENTIAL: 1 - HIGH 2 - SIGNIFICANT 3 - LOW

INVENTORY OF DAMS IN THE UNITED STATES

SOUTH CAROLINA (CONT'D)
CHESTERFIELD COUNTY (CONT'D)

NAME OF DAM OR IMPOUNDMENT	RIVER OR STREAM	TYPE OF DAM	YEAR COMPLETED	PURPOSE	HEIGHT (FT)	MAX CAPACITY (ACRE FT.)	NEAREST DOWNSTREAM CITY/TOWN/VILLAGE	POPULATION	DIST. FROM DAM (MI.)	OWNER	HAZARD POTENTIAL
FUMICA LAKE	JUNIPER CREEK	EARTH	1900	R	16	2,080	NONE				3
GADDY POND	SPENCER MILL CREEK	EARTH	1900	R	8	160	KIMBERLY AREA	40	4		3
MILL CREEK WATERSHED I	HILLS CREEK	EARTH	1964	C	10	1,080	NONE				3
JORDAN'S POND	LITTLE BLACK CREEK	EARTH	1952	R	11	123	MIDDENDORF	60	17	R W JORDAN	3
KIRKLEYS POND	HIG SANDY CREEK	EARTH	1970	R	15	228	NONE			ESTATE	3
LAKE REE	TR-HAM CREEK	EARTH	1962	R	12	150	MIDDENDORF	60	5	JUDSON KIRKLEY	3
MAHTINS LAKE	TR-HAM CREEK	EARTH	1900	O	12	360	MIDDENDORF	60	5	U S GOV	3
MAYS LAKE	BLACK CREEK	EARTH	1971	O	14	220	MIDDENDORF	60	2	U S GOV	3
MFARES POND	CEDAR CREEK	EARTH	1967	R	11	168	NONE			H T MFARES	3
POOL D	TR-HAM CREEK	EARTH	1963	O	12	64	MIDDENDORF	60	5	U S GOV	3
POOL J DAM	TR LYNCHES RIVER	EARTH	1964	O	10	45	HETHUNE	1,000	19	BUREAU OF SPORT	3
POOL K	SKIPPER CREEK	EARTH	1963	O	12	144	MIDDENDORF	60	10	FISH AND WDLF	3
POOL L	SKIPPER CREEK	EARTH	1963	O	12	144	MIDDENDORF	60	9	U S GOV	3
SCNONAMF13029	CEDAR CREEK	EARTH	1930	R	10	190	NONE			U S GOV	3
SCNONAMF13059	JUNIPER CREEK	EARTH	1971	P	14	86	PATRICK	421	5	SOUTH CAROLINA	3
SELLERS POND	TR-DFEP CREEK	EARTH	1955	R	12	132	RUHY	306	1	OTIS SELLERS	3
TEALS MILL POND	REAR CREEK	EARTH	1930	R	6	358	REAR CREEK AREA	50	1	C RIVERS ESTATE	2
WOODARD MILL POND	LITTLE BLACK CREEK	EARTH	1900	R	12	168	MIDDENDORF	60	13		3
CLAYDON COUNTY											
F MARTON	SANTEE RIVER	EARTH	1941	R H	32	1,400,000	NONE	100	30	SANTEE COOPER	1
FADONS POND	TR-SAMMY SWAMP	EARTH	1958	R	10	52	NONE			ELECTRIC	3
FLLIOTTS POND	SPRING GROVE CREEK	EARTH	1964	H	8	80	NONE			MARTON EADON	3
GIBBONS MILL POND	HORSE BRANCH	EARTH	1962	H	6	190	NONE			R.F.FLLIOTT	3
LAKEWOOD POND	LAKEWOOD CREEK	EARTH	1950	P	9	54	NONE				3
MFRCERS POND	TP-LAKE MARTON	EARTH	1954	R	12	120	NONE			DALE MRCER	3
RAINBOW LAKE	MILL BRANCH	EARTH	1953	H	10	240	NONE			S C HIGHWAY	3

PURPOSES: I - IRRIGATION, M - HYDROELECTRIC, C - FLOOD CONTROL, S - WATER SUPPLY, D - DEBRIS CONTROL, N - NAVIGATION, R - RECREATION, O - OTHER

HAZARD POTENTIAL: 1 - HIGH, 2 - SIGNIFICANT, 3 - LOW

INVENTORY OF DAMS IN THE UNITED STATES

SOUTH CAROLINA (CONT'D)
CLARENDON COUNTY (CONT'D)

NAME OF DAM OR IMPROVEMENT	RIVER OR STREAM	TYPE OF DAM	YEAR COMPLETED	PURPOSE	HEIGHT (FT)	MAX CAPACITY (ACRE FT)	NEAREST DOWNSTREAM CITY/TOWN/VILLAGE	POPULATION	DIST. FROM DAM (MI.)	OWNER	HAZARD POTENTIAL
MOHENT L'ES PONDS	TR-LAKE MARION	EARTH	1950	R	15	60	NONE			ROBERT LEE	05
MOBERT LEES PONDS	TR-LAKE MARION	EARTH	1950	R	15	150	NONE			ROBERT LEE	04
SCNONAMEF14002	JACKS CREEK	EARTH	1957	R	11	132	NONE			SIGNON BROTHERS	04
SCNONAMEF14003	RIG BRANCH	EARTH	1960	R	10	100	NONE			H F TINDAL	05
SCNONAMEF14004	MILL BRANCH	EARTH	1955	R	11	53	NONE			R.P. DURANT	04
SCNONAMEF14006	HORSE BRANCH	EARTH	1958	R	6	50	HORSE BRANCH COMMUNITY	20		FORREST GRIFFIN	04
SCNONAMEF14007	TR-JACKS CREEK	EARTH	1960	R	12	50	NONE			S G STUKES	05
SCNONAMEF14012	FFLOWNSHIP BRANCH	EARTH	1968	R	8	64	NONE			JOE MOORE	04
SCNONAMEF14017	BRDAD BRANCH	EARTH	1969	R	10	160	NONE			G.M. HARDY POND	04
COLLETON COUNTY											
WARCH PLANTATION POND	TR-OLD CHEWAM RIVER	EARTH	1950	R	6	208	WIGGINS			L G FISHERNE	01
POCO SARD PLANTATION	TR-ASHEPOO RIVER	EARTH	1900	R	6	120	LAVINGTON PLANTATION			BOSTIC	01
SCNONAMEF15005	TR-ASHEPOO RIVER	EARTH	1900	R	6	340	NONE			ASHEPOO PLANTATION	01
SCNONAMEF15007	SANDY DAM BRANCH	EARTH	1955	R	6	112	NONE			L G FISHERNE	01
SCNONAMEF15008	TR-SANDY DAM BRANCH	EARTH	1955	R	6	56	NONE			J G FISHERNE	01
SCNONAMEF15012	TR-COMMAHEE RIVER	EARTH	1900	R	60	320	NONE			B K SMITH	01
SCNONAMEF15019	TR-ASHEPOO RIVER	EARTH	1900	R	6	67	ASHEPOO			WHITMOUSE PLANTATION	01
SCNONAMEF15026	TR-NEW CHEWAM RIVER	EARTH	1973	R	6	128	NONE			DONALLY	01
SCNONAMEF15028	HOG BRANCH	EARTH	1900	R	6	96	NONE			J J PADGETT	01
SCNONAMEF15033	TR-EDISTO RIVER	EARTH	1969	R	8	50	U S 195 AND EDISTO RIVER BRI			B R BLACK	01
SCNONAMEF15034	TR-SALKEHATCHIE RIVER	EARTH	1968	R	9	50	S C ROUTE 63 BRIDGE			E K GODLEY	01
FAMILINGTON COUNTY											
FLOWERS MILL POND	ROGUE GULLY SWAMP	EARTH	1900	R	10	80	NONE			RED FETC CLUH	04
ARMONDALE FARMS POND	EVERLASTING BRANCH	EARTH	1900	R	8	160	NONE			FRANK FLOWERS	04
CLYDE MILL POND	HEAVERDAM CREEK	EARTH	1900	R	10	120	CLYDE	10		HUGH WHITE	04

PURPOSES: 1 - IRRIGATION, 2 - FLOOD CONTROL, 3 - WATER SUPPLY, 4 - DEBRIS CONTROL, 5 - HYDROELECTRIC, 6 - NAVIGATION, 7 - RECREATION, 8 - OTHER

INVENTORY OF DAMS IN THE UNITED STATES

SOUTH CAROLINA (CONT'D)
DARLINGTON COUNTY (CONT'D)

NAME OF DAM OR IMPOUNDMENT	RIVER OR STREAM	TYPE OF DAM	YEAR COMPLETED	PURPOSE	HEIGHT (FT)	MAX CAPACITY (ACRE FT)	NEAREST DOWNSTREAM CITY/TOWN/VILLAGE	POPULATION	Dist FROM DAM (MI)	OWNER	HAZARD POTENTIAL
MAHOLDS MILL POND	BOGGY GULLY SWAMP	EARTH	1900	R	8	64	DATS	20	1	JEFFORDS ESTATE	05
JEFFORDS MILL POND	HORSE CREEK	EARTH	1900	R	10	400	NONE		3	JEFFORDS ESTATE	06
KLOPMAN MILL POND	PEE DEE RIVER	EARTH	1948	R	13	62	NORTH SOCIETY HILL AREA	10	2	KLOPMAN MILLS	06
LAKE DARRID	RUCKHOLTZ CREEK	EARTH	1942	R	11	132	NONE			DARLINGTON POLICE DEPT	06
LAKE BOBINSON	BLACK CREEK	EARTH	1900	R	35	31,000	HARTSVILLE	4,017	1	CAROLINA POWER & LIGHT	06
MARCO MILL POND	SPARROW SWAMP	EARTH	1900	R	10	600	WEST OF LYDIA	10	1	DR. JIM WATSON	06
MILDROW MILL POND	JEFFRIES CREEK	EARTH	1965	R	10	100	NONE			ZOOLEAF	06
PRESTWOOD LAKE	BLACK CREEK	EARTH	1900	R	15	1,900	NORTH HARTSVILLE	25	1	South Carolina Power & Light	06
HAMSEY'S MILL POND	INDIAN CREEK	EARTH	1900	R	9	144	DARLINGTON AREA	5,000	1	DARLINGTON POLICE DEPT	06
SONGNAME16001	SWAMP CREEK	EARTH	1952	R	10	600	NONE			JEFFORDS ESTATE	06
SONGNAME16002	STAR FURK BRANCH	EARTH	1968	R	14	420	NONE			JEFFORDS ESTATE	06
SONGNAME16004	SPARROW SWAMP	EARTH	1900	R	9	202	NONE			JEFFORDS ESTATE	06
SONGNAME16006	SEED BRANCH	EARTH	1960	R	10	200	CROSSING OF ROADS 397 & 35	10	1	JEFFORDS ESTATE	06
SONGNAME16008	FLAT CREEK	EARTH	1900	R	6	960	NONE			JEFFORDS ESTATE	06
SONGNAME16011	TR-STAR FORK BRANCH	EARTH	1966	R	10	100	NONE			JEFFORDS ESTATE	06
SONGNAME16013	TR-HURRICANE BRANCH	EARTH	1958	R	10	80	NONE			JEFFORDS ESTATE	06
SONGNAME16018	TR-BLACK CREEK	EARTH	1956	R	10	80	NONE			JEFFORDS ESTATE	06
SONGNAME16019	HAY BRANCH	EARTH	1955	R	10	140	NONE			JEFFORDS ESTATE	06
SONGNAME16026	TR-SWAMP CREEK	EARTH	1967	R	12	84	NONE			JEFFORDS ESTATE	06
SONGNAME16027	SWAMP CREEK	EARTH	1965	R	10	72	NONE			JEFFORDS ESTATE	06
SONGNAME16030	TR-BLACK CREEK	EARTH	1900	R	12	178	NONE			JEFFORDS ESTATE	06
SONGNAME16035	TR-SWAMP CREEK	EARTH	1958	R	10	72	NONE			JEFFORDS ESTATE	06
SPGERS MILL POND	BEAUFORD CREEK	EARTH	1900	R	8	58	WEST HARTSVILLE AREA	1,000	1	MRS ALBERT SEGARS	06
WACHOVIA HILLS LAKE	TR-SWAMP CREEK	EARTH	1958	R	10	64	WACHOVIA HILLS AREA	10	2	DR LAWRENCE	06
WILFLORE FLOWERS POND	RUCKHOLTZ CREEK	EARTH	1958	R	10	100	NONE			DAN REESELY	06

PURPOSE I - IRRIGATION C - FLOOD CONTROL S - WATER SUPPLY D - DEBRIS CONTROL
M - HYDROELECTRIC N - NAVIGATION R - RECREATION O - OTHER

HAZARD POTENTIAL 1 - HIGH 2 - SIGNIFICANT 3 - LOW

INVENTORY OF DAMS IN THE UNITED STATES

SOUTH CAROLINA (CONT'D)
DORCHESTER COUNTY

NAME OF DAM OR IMPROVEMENT	RIVER OR STREAM	TYPE OF DAM	YEAR COMPLETED	PURPOSE	HEIGHT (FT)	MAX CAPACITY (ACRE-FT.)	NEAREST DOWNSTREAM CITY/TOWN/VILLAGE	POPULATION	DIST FROM DAM (MI.)	OWNER	SCADA	
											1	2
SCNONAMEF1005	TR-INDIAN FIELD SWAMP	EARTH	1958	H	13	92	NONE			3	VESTA RUMPH	01
SOUTHERN RAILROAD POND	TR-LITTLE WALNUT BRANCH	EARTH	1963	R	6	320	NORTH DORCHESTER AREA			3	SOUTHERN RAILROAD CO.	01
FDGFFIELD COUNTY												
STEVENS CREEK	SAVANNAH RIVER	GRAVITY	1914	H R	29	17,700	AUGUSTA	59,864	9	1	S C ELECTRIC & GAS CO	03
FAIRFIELD COUNTY												
PARR SHOALS	BROAD	GRAVITY EARTH	1914	H R	38	1,100	PEAK	87	2	1	S C ELFC AND GAS CO	05
FLORENCE COUNTY												
FOREST LAKE	MIDDLE SWAMP	EARTH	1962	R	10	720	SOUTH FLORENCE AREA	16	2	2	C H SFLERS AND OTHERS	06
MULBROW MILL POND	JEFFRIES CREEK	EARTH	1960	R	8	96	SOUTH FLORENCE	100,000	4	3	ZULINE ANDERSON	06
MULDREWS MILL POND	MIDDLE SWAMP	EARTH	1900	R	6	108	US 301 BRIDGE SOUTH FLORENCE AREA	18	2	2	GREGG MCLAUGHLIN	06
GARDALF LAKE	MIDDLE SWAMP	EARTH	1960	R	10	480	SOUTH FLORENCE AREA	10	2	2	JACK LUNN AND OTHERS	06
PALLES POND	SPRING BRANCH	EARTH	1950	R	8	64	NONE			3	DR LEWIS PALLES	06
SCNONAMEF21010	GREAT PEE DEE RIVER OFFSTREAM	EARTH	1960	R	6	72	NONE			3	J W KING	06
SCNONAMEF21011	GREAT PEE DEE RIVER OFFSTREAM	EARTH	1958	I R	8	90	NONE			3	C A WILLOUGHBY	06
GEORGETOWN COUNTY												
SCNONAMEF22001	TR-BLACK RIVER	EARTH	1950	R	6	72	EAST GEORGETOWN AREA			3	R L MONTGOMERY	06
SCNONAMEF22004	OAKS CREEK	EARTH	1964	R	6	50	NONE			3	HUNTINGTON ESTIAE	06
SCNONAMEF22015	TR-MINIM CREEK	EARTH	1960	R	6	50	NONE			3		06
SCNONAMEF22016	TR-INTRACOASTAL WATERWAY	EARTH	1954	R	6	64	NONE			3	DR LUMPKIN	06
GREENVILLE COUNTY												
HEAVY'S POND	HEAVY DAM CREEK	EARTH	1900	R	10	52	BEAVER DAM AREA	40		3		04
COLE MILL POND	TR-NEEDY RIVER	EARTH	1950	S	10	5,500,168	GREENVILLE	61,208	2			04

PURPOSES: I - IRRIGATION C - FLOOD CONTROL S - WATER SUPPLY O - DEBRIS CONTROL
 H - HYDROELECTRIC N - NAVIGATION R - RECREATION G - OTHER
 HAZARD POTENTIAL: 1 - HIGH 2 - SIGNIFICANT 3 - LOW

INVENTORY OF DAMS IN THE UNITED STATES

SOUTH CAROLINA (CONT'D)
GREENVILLE COUNTY (CONT'D)

NAME OF DAM OR IMPOUNDMENT	RIVER OR STREAM	TYPE OF DAM	YEAR COMPLETED	PURPOSE	HEIGHT (FT)	MAX CAPACITY (ACRE-FT.)	NEAREST DOWNSTREAM CITY, TOWN, VILLAGE	POPULATION	DIST FROM DAM (MI.)	OWNER	HAZARD POTENTIAL
COMSTEFF LAKE	REEDY RIVER	EARTH	1960	R	31	710	CONESTEE	1,000			04
HARRERS POND	LONG BRANCH	EARTH	1972	R	35	640	NONE			3 CALDWELL HARPER	04
HIOF A WAY LAKE	TR-FALLS CREEK	EARTH	1969	R	25	192	CLEVELAND	30	4		04
HOLLIDAYS BRIDGE	SALUDA RIVER	GRAVITY	1906	H	43	7,384	NONE			DUKE POWER COMPANY	04
MUNINGTON LAKE	TR-ROCKY CREEK	EARTH	1972	R	20	120	BATESVILLE	60	6	3 MUNINGTON LAKE INC.	04
LAKE CHINGUAPIN	TR-SALUDA RIVER	EARTH	1950	R	20	120	SLATER MILLS				04
LAKE CUNNINGHAM	SOUTH TYGER RIVER	GRAVITY	1957	S	22	E, ST 3, 300	GREER	10,652	2	1 GREER PUBLIC WORKS	04
LAKE LANIER	TR-PACOLFT RIVER	GRAVITY	193	R	50	2,340	TRYON	1,000	1		04
MCDONALD'S POND	TR-SALUDA RIVER	EARTH	1925	R	23	50	CLEVELAND	30	4	3 MCDONALD	04
NORTH SALUDA RESERVOIR	SALUDA RIVER	EARTH	1956	S	150	71,280	SLATER MILLS	2,000	9	1 GREENVILLE WATER WORKS	04
NAK GROVE LAKE	ROCKY CREEK	EARTH	1950	R	20	130	BATESVILLE	60	4		04
PARRIS MIN. HOLDING POND	TR-BEAVERDAM CREEK	EARTH	1904	O	70	544	GREER	10,652	8	GREENVILLE WATER WORKS	04
PIEDMONT	SALUDA	OTHER	1937	H R	28	600	PIEDMONT	2,242	1	J P STEVENS & CO	04
SALUDA DAM	SALUDA RIVER	GRAVITY	1905	H	53	7,519	PIEDMONT			DUKE POWER COMPANY	04
SMITHS POND	ROCKY CREEK	EARTH	1960	R	21	170	BATESVILLE	60	2	3 HOKE SMITH	04
SWAN LAKE	TR-REEDY RIVER	EARTH	1965	R	12	180	FURMAN UNIVERSITY AREA	2,000	2	2 FURMAN UNIVERSITY	04
TAHLF ROCK COVE	SOUTH SALUDA RIVER	EARTH	1925	S	146	30,000	BLTYHE SHOALS	60	5	1 GREENVILLE WATER WORKS	04
TALL PINE LAKE	TR-SALUDA RIVER	EARTH	1969	R	20	E, ST 0, 525	CAMP PARKER AREA	10	2		04
TANKERSLEY LAKE	DFVILS FORK CREEK	EARTH	1967	R	15	96	CLEVELAND	30	3	3 LOWFL TANKERSLEY	04
WATER SHED 3	LITTLE CREEK	EARTH	1960	C	12	983	FORK SHOALS	150	3		04
WATER SHED 4	BRUSHY CREEK	EARTH	1960	C	15	1,848	CONESTEE	800	3		04
WATER SHED 5	TR-SOUTH TYGER RIVER	EARTH	1969	C	12	717	BLUE RIDGE SCHOOL AREA				04
WATER SHED 5	BAKER CREEK	EARTH	1960	C	13	1,702	FORK SHOALS	150	3		04
WATER SHED NO 1	HUFF CREEK	EARTH	196	C	13	1,169	FORK SHOALS	150	5		04
WATER SHED NO 2	TR-BAKER CREEK	EARTH	1960	C	12	867	FORK SHOALS	150	5		04

PURPOSES I - IRRIGATION C - FLOOD CONTROL S - WATER SUPPLY D - DEBRIS CONTROL
H - HYDROELECTRIC N - NAVIGATION R - RECREATION O - OTHER

HAZARD POTENTIAL 1 - HIGH 2 - SIGNIFICANT 3 - LOW

INVENTORY OF DAMS IN THE UNITED STATES

SOUTH CAROLINA (CONT'D)
HAMPTON COUNTY

25
35
85

NAME OF DAM OR IMPONDMENT	RIVER OR STREAM	TYPE OF DAM	YEAR COMPLETED	PURPOSE	HEIGHT (FT)	MAX CAPACITY (ACRE-FT.)	NEAREST DOWNSTREAM CITY/TOWN/VILLAGE	POPULATION	DIST. FROM DAM (MI.)	OWNER	
RUCKFELT POND	TR-TULLIFINNY RIVER	EARTH	1900	R	6	R 64	NONE			3 RUCKFIELD PLANTATION	01
DICK THOMAS POND	TR-SALKEHATCHIE RIVER	EARTH	1954	R	7	87	NORTH MILEY AREA			3 DICK THOMAS	01
F H ROLAND POND	TR-COOSAWHATCHIE RIVER	EARTH	1957	H	7	72	NONE			3 F H ROLAND	01
JENNY POND	COPE CREEK	EARTH	1954	R	7	115	CHERRY GROVE CHURCH AREA			3 BOB JENNY	01
JONES POND	JOHN PEN BRANCH	EARTH	1957	R	8	58	EAST FURMAN AREA			3 S W JONES	01
KINARDS POND	TR-WHIPPI SWAMP	EARTH	1957	R	8	168	NONE			3	01
LAKE WARREN	BLACK CREEK	EARTH	1969	R	12	3,600	NONE			3	01
SCNONAME 25-009	TR-BLACK CREEK	EARTH	1957	R	8	57	NORTH ESTILL			3 C P BARNES	01
SCNONAME 25-010	LONG BRANCH	EARTH	1951	R	7	119	NONE			3 STILES HARPER	01
SCNONAME 25-012	DEEP BRANCH	EARTH	1960	R	10	135	NONE			3 J L MIXON	01
SCNONAME 25-013	LONG BRANCH	EARTH	1957	R	8	168	ROBERTVILLE			3 H L PEEPLES	01
SCNONAME 25-014	MILL BAY CREEK	EARTH	1955	R	11	190	NONE			3 J E MCKENZIE	01
SCNONAME 25-015	TR-CYPRESS CREEK	EARTH	1958	R	8	100	GRAYS			3 LOREN JOHNSON	01
SCNONAME 25-019	COPE CREEK	EARTH	1970	R	8	115	CHERRY GROVE CHURCH AREA			3 COM PEN BRANCH CORP	01
SCNONAME 25-020	MILL BAY CREEK	EARTH	1956	R	10	104	NONE			3 RUCK RAMSEY	01
SCNONAME 25-021	TR-MILL BAY CREEK	EARTH	1955	R	6	51	SAND HILL CHURCH AREA			3 C A LAFITTE EST	01
SCNONAME 25-022	TR-SAVANNAH RIVER	EARTH	1970	R	8	70	NONE			3 W C CALHOUN	01
HARRY COUNTY MUSHEFF LAKE	BEAR SWAMP	EARTH	1964	R O	6	960	CONWAY			3 PUBLIC SERVICE AUTHORITY	06
CHESTNUT LAKE	SINGLETON SWAMP	EARTH	1953	R	6	64	LAKE ARROWHEAD CAMP GROUND			3	06
DUNES LAKE	SINGLETON SWAMP	EARTH	1950	R	6	144	THE DUNES			3 MYRTLE BEACH FARMS	06
CHATEAUER MILL POND	JORDON CREEK	EARTH	1920	R	6	308	NONE			3	06
MYRTLE BEACH LAGOON	INTRACOASTAL WATERWAY OFF STR	EARTH	1974	O	6	210	NONE			3 CITY OF MYRTLE BEACH	06
SCNONAME 26-002	GRIER SWAMP	EARTH	1970	R	6	812	HOMWOOD AREA			3 RALPH HOFFMAN	06
SCNONAME 26-003	TREDWELL SWAMP	EARTH	1965	R	7	80	ANTIOCH CHURCH AREA			3 HARRY HOWLE	06
SCNONAME 26-005	CARTWHEEL BRANCH	EARTH	1965	R	6	50	NONE			3 JOHN HOOKS	06

HAZARD POTENTIAL 1-HIGH 2-SIGNIFICANT 3-LOW

PURPOSES I-IRRIGATION C-FLOOD CONTROL S-WATER SUPPLY D-DEBRIS CONTROL
H-HYDROELECTRIC N-NAVIGATION R-RECREATION O-OTHER

INVENTORY OF DAMS IN THE UNITED STATES

SOUTH CAROLINA (CONT'D)
 Horry County (CONT'D)

NAME OF DAM OR IMPOUNDMENT	RIVER OR STREAM	TYPE OF DAM	YEAR COMPLETED	PURPOSE	HEIGHT (FT)	MAX CAPACITY (ACRE-FT.)	NEAREST DOWNSTREAM CITY, TOWN, VILLAGE	POPULATION	DIST. FROM DAM (MI.)	OWNER	
SCNONAME26010	MITCHELL SWAMP	EARTH	1952	R	10	52	GREEN SEA AREA			FULTON FLOYD	06
SCNONAME26020	MULLFT CREEK	EARTH	1971	R	12	90	NONE			RALPH ELLIS	06
SCNONAME26032	TR-RIG CYPRESS SWAMP	EARTH	1950	R I	6	60	NONE			S C MARTIN	06
SCNONAME26037	TR-SOUTH PRONG STUART SWAMP	EARTH	1972	R	7	56	CONWAY			MYRTLE NATIONAL GOLF	06
SCNONAME26041	RIG CYPRESS SWAMP	EARTH	1963	R	10	72	NONE			MACK JAMES	06
SCNONAME16039	BRIUNSON SWAMP	EARTH	1959	R	10	60	DOG BLUFF AREA			FNOCH SMITH	06
JASPER COUNTY											
SCNONAME27001	TR-CYPRESS BRANCH	EARTH	1968	R	8	110	NONE			WALTER BAXTER	01
SCNONAME27002	HEES CREEK	EARTH	1900	R	8	144	NONE			CYPRESS WOODS PLANTATION	01
SCNONAME27003	BEES CREEK	EARTH	1972	R	11	157	NONE			CYPRESS WOODS PLANTATION	01
SCNONAME27004	BEES CREEK	EARTH	1972	R	12	216	NONE			CYPRESS WOODS PLANTATION	01
SCNONAME27005	TR-SAVANNAH RIVER	EARTH	1974	R I	14	68	NONE			HOOVER PLANTATION	01
SCNONAME27006	TR-COOSAHATCHIE RIVER	EARTH	1967	R	8	135	GILLISONVILLE			DEVANT PLANTATION	01
SCNONAME27008	TR-HAZARDS CREEK	EARTH	1959	R	6	99	NONE			ONFETEE CLUR	01
SCNONAME27009	TR-SAVANNAH RIVER	EARTH	1973	R	10	240	NONE			PECAN PLANTATION	01
SCNONAME27012	EUHAW CREEK	EARTH	1968	R	6	51	STRAWBERRY HILL PLANTATION			STRAWBERRY H PLANTATION	01
BERSHAW COUNTY											
HOYKIN MILL POND	SWIFT CREEK	EARTH	1960	R	14	1,120	NONE			L W ROYKIN	05
COLONIAL LAKE	SANDERS CREEK	EARTH	1960	R I	14	672	NONE				05
COOL SPRINGS POND	TR-LITTLE PINE TREE CREEK	EARTH	1963	R	14	90	CAMDEN	8,532	3	J B MCGUIRT	05
HERMITAGE MILL POND	RIG PINE TREE CREEK	EARTH	1935	R	14	3,360	CAMDEN	8,532	1	HERMITAGE MILL	05
MOON POND	TR-TWENTY FIVE MILES CREEK	EARTH	1962	R	20	96	NONE			JOE HOOD	05
NORTONS POND	JUMPING GULLY	EARTH	1945	R	14	112	NONE			VANCE HORTON	05
MOON MILL POND	RED OAK CAMP CREEK	EARTH	1935	R	12	77	NONE			M E HILTON	05
WESLEY LAKE	LITTLE PINE TREE CREEK	EARTH	1935	I S	20	400	CAMDEN	8,532	1	CITY OF CAMDEN	05

PURPOSES: I - IRRIGATION C - FLOOD CONTROL S - WATER SUPPLY D - DEBRIS CONTROL
 M - HYDROELECTRIC N - NAVIGATION R - RECREATION O - OTHER
 HAZARD POTENTIAL: 1 - HIGH 2 - SIGNIFICANT 3 - LOW

INVENTORY OF DAMS IN THE UNITED STATES



SOUTH CAROLINA (CONT'D)
KERSHAW COUNTY (CONT'D)

NAME OF DAM OR IMPROVEMENT	RIVER OR STREAM	TYPE OF DAM	YEAR COMPLETED	PURPOSE	RUR. HEIGHT (FT)	MAX. CAPACITY (ACRE FT.)	NEAREST DOWNSTREAM CITY/TOWN (MILE)	POPULATION	DIST. FROM DAM (MILE)	OWNER	HAZARD POTENTIAL
KERSHAW CO. CREAK	BIG PINE TRFE	EARTH	1940 R	14	896	NONE				3 KERSHAW COUNTY	05
CREAK	HANGING ROCK CREEK	EARTH	1968 O	16	192	NONE				3 CITY OF KERSHAW	05
KERSHAW TOWN POND	HIG PINE TRFE	EARTH	1968 R	15	78	NONE				3 ROBERT HALL	05
LAKE ELLIOTT	CATAWA RIVER	GRAVITY	1919 H R S C	76	297,612	LUGOFF	3,000	14		1 DUKE POWER	05
LAKE WATEREE	HIG PINE TRFE	EARTH	1955 R	15	120	NONE				3	05
LEWELLYN MILL POND	HIG PINE TRFE	EARTH	1935 R	16	720	NONE				3 W BOYKIN	05
WALLEY MILL POND	RUFFALO CRFEK	EARTH	1935 R	16	400	NONE				3 SC PENAL FARM WATEREE IN	05
SC90NAME24007	SWIFT CRFEK	EARTH	1935 R S	20	120	LUGOFF	200	1		3 LUGOFF FARMS	05
SC90NAME24015	TR-WATEREE RIVER	EARTH	1967 R S	12	120	NONE				3 WHITENHEAD HROS. SAND CO.	05
SC90NAME24024	GILLIES CRFEK	EARTH	1958 S R	16	56	NONE				3 JACKLYN HOISERY	05
SC90NAME24025	TR-WATEREE RIVER	EARTH	1965 R	14	54	CAMDEN	8,532	1		1 CITY OF CAMDEN	05
SC90NAME24026	TR-LITLLE PINE TRFE CRFEK	EARTH	1968 O	10	56	NONE				3 C R LINDENZWIEG ESTATE	05
SC90NAME24027	TR-HOCK CRFEK	EARTH	1963 R	12	58	NONE				3 LUGOFF FARMS	05
SC90NAME24031	TR-DITCH CRFEK	EARTH	1963 R	12	112	NONE				3 JACKSON HOISERY	05
SC90NAME24033	TR-WATEREE RIVER	EARTH	1963 R	10	58	NONE				3 J R MCGUIRT & SONS	05
SC90NAME24034	CAMP CRFEK	EARTH	1965 R	12	160	NONE				3 WILLIAM H. BRIDGES	05
SC90NAME24036	TR-RAFAVER CREEK	EARTH	1960 R	20	50	NONE				3 DAVID STOKES	05
SC90NAME24038	SWIFT CRFEK	EARTH	1965 R S	12	50	NONE				3 USORNE HUDSON	05
SC90NAME24039	TIMHER CRFEK	EARTH	1968 R	12	120	NONE				3 GFTTYS ESTATE	05
SC90NAME24043	BEAVERDAM CREEK	EARTH	1968 R	15	57	NONE				3 SADIE LEE	00
SC90NAME24045	TR-SPEARS CREEK	EARTH	1958 R	11	60	CAMDEN	8,532	3		3 J R MCGUIRT & SONS	05
SC90NAME24047	TR-LITLLE PINE TRFE CRFEK	EARTH	1973 R	15	72	NONE				3 DON TAYLOR	05
SC90NAME24048	TR-TWENTY FIVE MILES CRFEK	EARTH	1973 R	18	50	NONE				3 W T RATCLIFF	05
SC90NAME24049	SCAPE CRFEK	EARTH	1935 R	12	50	NONE					05
SC90NAME24050	GILLIES CRFEK	EARTH	1958 R	10	50	NONE	5	1			05
SC90NAME24051	TR-SPEARS CREEK	EARTH	1965 R	12	50	NONE					05
SC90NAME24052	QUARTER CRFEK	EARTH	1962 R O	10	50	NONE				3 TEDDY PAYNE	05
SC90NAME24053	GUM SWAMP CRFEK	EARTH	1930 R	12	86	LUGOFF	200	0			05

PURPOSES 1 - IRRIGATION C - FLOOD CONTROL S - WATER SUPPLY D - DEBRIS CONTROL
 H - HYDROELECTRIC N - NAVIGATION R - RECREATION O - OTHER
 HAZARD POTENTIAL 1-HIGH 2-SIGNIFICANT 3-LOW

INVENTORY OF DAMS IN THE UNITED STATES

SOUTH CAROLINA (CONT'D)
 KERSHAM COUNTY (CONT'D)

LSIG
 2008

73
 DIST. FROM DAM (MI.)

NEAREST DOWNSTREAM CITY, TOWN, VILLAGE

MAX CAPACITY (ACRE-FT.)

HEIGHT (FT.)

YEAR COMPLETED

TYPE OF DAM

RIVER OR STREAM

NAME OF DAM OR IMPOUNDMENT

POPULATION

OWNER

NAME OF DAM OR IMPOUNDMENT	RIVER OR STREAM	TYPE OF DAM	YEAR COMPLETED	PUR. COM. PLEATED POSE (FT)	HEIGHT (FT)	MAX CAPACITY (ACRE-FT.)	NEAREST DOWNSTREAM CITY, TOWN, VILLAGE	POPULATION	DIST. FROM DAM (MI.)	OWNER
VAUGHN MILL POND	GUM CREEK	EARTH	1935	R	10	240	LUGOFF	200	7	3
LANCASTER COUNTY										
ANDREW JACKSON STATE PARK LAKE	TR-WAXHAW CREEK	FARTH	1949	R	16	166	GRACE	42	8	3 SOUTH CAROLINA
HELKS POND	TR-CAMP CREEK	EARTH	1950	R	17	120	LANCASTER	9,186	7	3 WYLEY BELK
HETHAS POND	TR-TURKEY CREEK	EARTH	1960	R	13	72	LANCASTER	9,186	3	3 WILLIS BETHA
HETHAS POND	TR-TURKEY CREEK	EARTH	1953	R	17	120	LANCASTER	9,186	5	3 WILLIS BETHA
ROWERS POND	TR-CATAMBA RIVER	EARTH	1964	R	16	122	NONE			3 H L ROWERS
BURNETTS POND	TR-GILLS CREEK	EARTH	1950	R	16	94	LANCASTER	9,186	5	3 DOUGLAS BURNETT
CAMP CREEK WATERSHED SITE 7	CAMP CREEK	EARTH	1973	R	20	658	LANCASTER	9,186	6	2
CAMP CREEK WATERSHED SITE 16	TR-CAMP CREEK	EARTH	1972	C	20	361	NONE			3
CEDAR CREEK	CATAMBA RIVER	GRAVITY	1926	H	77	38,650	NONE			3 DUKE POWER
CEDAR PINE LAKE	TR-CANE CREEK	EARTH	1948	R	17	240	GRACE	42	2	2
CULPS POND	TR-WAXHAW CREEK	EARTH	1962	I	20	125	NONE			3 REN CULP
DEARBORN-GREAT FALLS	CATAMBA RIVER	GRAVITY	1923	H	66	23,650	NONE			3 DUKE POWER COMPANY
FISHING CREEK	CATAMBA RIVER	GRAVITY	1916	H	62	60,000	NONE			3 DUKE POWER
HARRERS POND	TR-BEAR CREEK	EARTH	1967	R	18	126	ELGIN COMMUNITY	58	2	3 ROBERT HARPER
LANCASTER COUNTY WATER WORKS	TR-CANE CREEK	EARTH	1965	S	10	320	LANCASTER	9,186	1	2 LANCASTER COUNTY WATER
RESSETS POND	TR-TWELVE MILE CREEK	EARTH	1956	R	16	58	VAN WYCK	150	1	3 J NFSRIT
OLD CITY RESERVOIR	TURKEY CREEK	EARTH	1958	R	18	294	LANCASTER	9,186	1	2 CITY OF LANCASTER
PARKERS POND	TR-TURKEY CREEK	EARTH	1971	R	24	224	ELGIN COMMUNITY	58	1	3 DONALD PARKER
ROFFLES POND	CAMP CREEK	EARTH	1960	R	11	62	LANCASTER AREA	9,186	9	3 S C ROWELL
SHEFFELLS POND	TR-CANE CREEK	EARTH	1968	R	20	164	LANCASTER	9,186	7	3 T A SHEFFRELL
SUNWISE LAKE	TR-LYNCHES CREEK	EARTH	1950	R	20	211	PLEASANT HILL AREA	80	1	3
LANCASTER COUNTY										
MOYDS MILL	KEEDY RIVER	GRAVITY EARTH	1909	H	42	3,000	RALDWIN	900	5	1 DUKE POWER CO

PURPOSES I - IRRIGATION C - FLOOD CONTROL S - WATER SUPPLY D - DEBRIS CONTROL
 H - HYDROELECTRIC N - NAVIGATION R - RECREATION O - OTHER
 HAZARD POTENTIAL 1 - HIGH 2 - SIGNIFICANT 3 - LOW
 F-41-14

INVENTORY OF DAMS IN THE UNITED STATES

SOUTH CAROLINA (CONT'D)
LAURENS COUNTY (CONT'D)

NAME OF DAM OR IMPOUNDMENT	RIVER OR STREAM	TYPE OF DAM	YEAR COMPLETED	PURPOSE	HEIGHT (FT)	MAX CAPACITY (ACRE FT.)	NEAREST DOWNSTREAM CITY/TOWN/VILLAGE	DIST FROM DAM (MI)	OWNER	HAZARD POTENTIAL	SIGNIFICANT	LOW
CLINTON MILL POND	BEARDS CREEK	EARTH	1969	O	55	571	NONE		3 CLINTON MILLS			03
DUNCAN CREEK WATERSHED NUMBER 6	TR-MILLERS FORK	EARTH	1964	C R	19	425	NONE		3 WHITTEN VILLAGE			03
DUNCAN CREEK WATERSHED NUMBER 7	MILLERS FORK	EARTH	1964	C R	10	270	NONE		3 WHITTEN VILLAGE			03
DUNCAN CREEK WATERSHED NUMBER 8	DUNCAN CREEK	EARTH	1971	C R	14	700	ONE		3 CITY OF CLINTON			03
DUNCAN CREEK WATERSHED NUMBER 5	TR-DUNCAN CREEK	EARTH	1968	C R	13	300	NONE		3 CAROLINA MILLING & EDNA			03
DUNCAN CREEK WATERSHED NUMBER 2	HEARDS CREEK	EARTH	1966	R C	27	540	NONE		3 C W ANDERSON HOSEY CO.			03
SCNONAME 30004	TR-SALUDA RIVER	EARTH	1970	R	18	110	NONE		3 BROOK & JACK SCURRY			03
SCNONAME 30009	TR-WARRIOR CREEK	EARTH	1971	R	16	275	NONE		3 G M BURDICK			03
SCNONAME 30010	TR-DUNCAN CREEK	EARTH	1900	R O	25	200	NONE		3 CITY OF CLINTON			03
SCNONAME 30012	TR-WARRIOR CREEK	EARTH	1972	O	10	1,000	NONE		3 ZONOLITE CO			03
SCNONAME 30013	BUCKHEAD CREEK	EARTH	1965	R	15	280	NONE		3 ZONOLITE CO			03
SCNONAME 30014	MORSE CREEK	GRAVITY	1940	H R	20	80	NONE		3 DUKE POWER CO.			03
SCNONAME 30017	TR-BURRIS CREEK	EARTH	1973	R	11	65	NONE		3 LARRY CRENSHAW			03
WARE SHOALS		OTHER	1905	H R	23	100			1 RIEGL TEXTILE CORP			04
LFF COUNTY												
CEADAR CREEK POND	CEADAR CREEK	EARTH	1920	R	15	150	CEADAR CREEK COMMUNITY	100	2 EDDIE ROYKIN			06
HALLS MILL POND	TR-SCAPE ORE SWAMP	EARTH	1920	R	10	80	NONE		3 DR. HERMAN DENNY			06
MCLFORDS POND	HEAVER DAM CREEK	EARTH	1965	R	12	58	HAMNETTS CROSSROADS	25	3 MRS. DICK MCCLIFORDS			06
PIEWSOM POND	TURKEY CREEK	EARTH	1950	R	60	60	NONE		3 NEWSOM BRGS.			06
SCNONAME 09002	TR-SPARROW SWAMP	EARTH	1945	R	R	50	NONE		3 RALPH BELL			06
SCNONAME 31003	TR-BLACK RIVER	EARTH	1952	R	10	60	NONE		3 HERMAN TURNER			06
SCNONAME 31004	TR-BLACK RIVER	EARTH	1952	R	12	50	NONE		3 MINNIE DESCHAMPS			06
SCNONAME 31006	TR-BLACK RIVER	EARTH	1949	R	9	54	MCCUTCHENS CROSSROADS	25	3 HARVEY SHAW			06
SCNONAME 31009	TURKEY CREEK	EARTH	1950	R	R	128	NONE		3 CLYBURN BRGS.			06
SCNONAME 31010	TR-TURKEY CREEK	EARTH	1955	R	10	50	NONE		3 DEWY WATKINS			06
SCNONAME 31012	MCGINTYS CREEK	EARTH	1948	R	12	384	MECHANICSVILLE	25	3 STATE OF S.C.			06

PURPOSES 1 - IRRIGATION C - FLOOD CONTROL S - WATERSUPPLY D - DEBRIS CONTROL
H - HYDROELECTRIC N - NAVIGATION R - RECREATION O - OTHER

INVENTORY OF DAMS IN THE UNITED STATES

SOUTH CAROLINA (CONT'D)
LEE COUNTY (CONT'D)

NAME OF DAM OR IMPOUNDMENT	RIVER OR STREAM	TYPE OF DAM	YEAR COMPLETED	PUR. POSE	HEIGHT (FT)	MAX CAPACITY (ACRE FT.)	NEAREST DOWNSTREAM CITY-TOWN-VILLAGE	POPULATION	DIST. FROM DAM (MI)	OWNER	HAZARD POTENTIAL
SCN0NAME31013	MCGIRTS CREEK	EARTH	1945	R	9	180	MECHANICSVILLE	25	3	3 RAY SIGGERS	06
SCN0NAME31014	MCGIRTS CREEK	EARTH	1950	R	R	54	MECHANICSVILLE	25	6	3 REV. SAMUEL NEWALL	06
SCN0NAME31019	TR-GIN SPANCH	EARTH	1960	R	10	50	SOUTH HISHOPVILLE AREA	25	1	3 LUCIOUS ELMORE	06
SCN0NAME31021	TR-LYNCHS RIVER	EARTH	1900	R	10	50	LEE STATE PARK	25	3	3 JOHN SKINNER	06
SCN0NAME31021	HLACK RIVER	EARTH	1900	R	10	120	NONE		3	3 MR. ECKLEY	06
SCN0NAME31022	TR-LYNCHS RIVER	EARTH	1900	O	10	56	LEE STATE PARK	25	2	3 CITY OF BISHOPVILLE	06
SMITHS POND	SPAHROW SWAMP	EARTH	1955	R	12	240	NONE		3	3 JOHN SMITH ESTATE	06
LEXINGTON COUNTY											
ABELLS POND	POND BRANCH	EARTH	1900	R	14	102	FAIRVIEW CROSSROADS	58	9	3	02
ARRANTS POND	RED HANK CREEK	EARTH	1900	R	16	129	RED HANK	1,000	2	3 WILLARD ARRANTS	02
HARR LAKE	TWELVE MILE CREEK	EARTH	1958	R	12	5,513	LEXINGTON	969	2	2 LEXINGTON WILDLIFE	02
HAUKNIGHT POND	LITTLE BLACK CREEK	EARTH	1900	R	12	83	FAIRVIEW CROSSROADS	58	6	3 LA RRODIE MAIHAS	02
HEAVERHAM POND	TR-CONGAREE CREEK	EARTH	1900	R	14	72	SOUTH CONGAREE	1,434	9	3 BURFORD DERRICK	02
HICKLEYS POND	TR-LAKE MURRAY	EARTH	1973	R	18	132	NONE		3	3 RAY O RICKLEY	02
HOOKERS MILL POND	HULL SWAMP CREEK	EARTH	1900	R	13	238	SWANSEA	691	1	2 WILSON SHEALY	02
CLARKS MILL POND	BLACK CREEK	EARTH	1968	R	9	280	NONE		3	3 LA RRODIE MAIHAS	02
COLLUM POND	MOHSF PEN CREEK	EARTH	1959	R	16	96	NONE		3	3 CLARENCE COLLUM	02
COLLUMS POND	LITTLE BLACK CREEK	EARTH	1900	R	11	64	FAIRVIEW CROSSROADS	98	7	3 F M COLLUMS ESTATE	02
CONFS POND	TR-CHINDUAPIN CREEK	EARTH	1900	R	12	72	NONE		3	3 L R CONE	02
CORLEY MILL POND	TR-SALUDA RIVER	EARTH	1900	H	14	224	NONE		3		02
COUNTRY CLUB POND	TR-WEST CREEK	EARTH	1900	R	14	96	SALUDA TRAFFIC CIRCLE AREA	60	9	3 PONDROSA COUNTRY CLUB	02
CHOUT POND	BLACK CREEK	EARTH	1900	R	12	77	FAIRVIEW CROSSROADS	58	10	3	02
CHOUTS POND	JUNIPER CREEK	EARTH	1958	R	16	192	LEXINGTON	969	8	3 FRANK CROUT	02
CRYSTAL LAKE	RED HANK CREEK	EARTH	1900	R	12	320	RED HANK	1,000	2	2 J.G MACAULEY	02
DAVIS POND	DUNCAN CREEK	EARTH	1956	R	18	460	NONE		3	3 JAMES H DAVIS	02
DUNHAM POND	RED HANK CREEK	EARTH	1900	R	14	129	SOUTH CONGAREE	1,434	2	3	02

PURPOSES: I - IRRIGATION C - FLOOD CONTROL S - WATER SUPPLY D - DEBRIS CONTROL
H - HYDROELECTRIC N - NAVIGATION R - RECREATION O - OTHER

INVENTORY OF DAMS IN THE UNITED STATES

SOUTH CAROLINA (CONT'D)
LEXINGTON COUNTY (CONT'D)

NAME OF DAM OR IMPROVEMENT	RIVER OR STREAM	TYPE OF DAM	YEAR COMPLETED	RUR. COM. POSE	HEIGHT (FT.)	MAX. CAPACITY (ACR. FT.)	NEAREST DOWNSTREAM CITY/TOWN/VILLAGE	POPULATION	DIST. FROM DAM (MI.)	OWNER	PURPOSES	HAZARD POTENTIAL		
												1-HIGH	2-SIGNIFICANT	3-LOW
BOENS POND	SANDY RUN CREEK	EARTH	1900	R	12	55	SANDY RUN	158	6	J BRAKE EDEN	IRRIGATION	0	0	0
FIEGLES POND	SECOND CREEK	EARTH	1900	R	12	70	SOUTH CONGAREE	1,434	5	FIEGLES	RECREATION	0	0	0
FORT POND	CEDAR CREEK	EARTH	1900	R	11	392	PFLTON	216	1	L O RAST	RECREATION	0	0	0
FOWLES POND	HLACK CREEK	EARTH	1958	R	R	240	NONE			R F PAKTON	RECREATION	0	0	0
GIBSONS POND	TWELVE MILE CREEK	EARTH	1900	R	12	144	LEXINGTON	969	1	M S GIBSON	RECREATION	0	0	0
GIGERS POND	TOMS BRANCH	EARTH	1900	R	14	136	NONE				RECREATION	0	0	0
GUNARD POND	TH-SECOND CREEK	EARTH	1900	R	14	136	SOUTH CONGAREE	1,434	3		RECREATION	0	0	0
GURTERS POND	THIRD CREEK	EARTH	1958	R	9	320	WOODFORD	172	1	HURTON GUNTER	RECREATION	0	0	0
HALL POND	BLACK CREEK	EARTH	1900	R	R	840	NONE			JOHN GUNTER	RECREATION	0	0	0
HALLMANS MILL POND	CARNEYS CREEK	EARTH	1900	R	R	154	STEEDMAN	72	1		RECREATION	0	0	0
HARRONS POND	SANDY RUN CREEK	EARTH	1900	R	11	192	SANDY RUN	168	2		RECREATION	0	0	0
HAYES POND	LITTLE HLACK CREEK	EARTH	1900	R	12	205	FAIRVIEW CROSS ROADS	58	5	FRANK HARRISON	RECREATION	0	0	0
HUNT POND	LONG CREEK	EARTH	1900	R	12	96	LEXINGTON	969	10	J C HAYES	RECREATION	0	0	0
JOHNSON POND	CONGAREE CREEK	EARTH	1900	R	15	520	SOUTH CONGAREE	1,434	1	JEFF HUNT	RECREATION	0	0	0
LAKE MITCHELL	TR-CONGAREE CREEK	EARTH	1900	R	13	64	SOUTH CONGAREE	1,434	6		RECREATION	0	0	0
LAKE MITCHELL	LITTLE BLACK CREEK	EARTH	1900	R	14	122	FAIRVIEW CROSS ROADS	58	6		RECREATION	0	0	0
LAKE MITCHELL	TR-LIGHTWOOD KNOT CREEK	EARTH	1900	R	12	128	NONE				RECREATION	0	0	0
LAKE MITCHELL	SALUDA	EARTH	1930	H	189	4,076,800	COLUMBIA	113,542	10	S C ELECTRIC & GAS	RECREATION	0	0	0
LAKE MITCHELL	TR-TWELVE MILE CREEK	EARTH	1960	R	12	77	LEXINGTON	969	3	CARLISE SWEALY EST	RECREATION	0	0	0
LAKE MITCHELL	SAVANY HUNT CREEK	EARTH	1900	R	16	576	NONE				RECREATION	0	0	0
LAKE MITCHELL	TWELVE MILE CREEK	EARTH	1900	S	20	8,510,308	LEXINGTON	969	1		RECREATION	0	0	0
LAKE MITCHELL	HED RANK CREEK	EARTH	1900	R	12	78	RFD BANK	1,000	6	R C MILLER	RECREATION	0	0	0
LAKE MITCHELL	SANDY RUN CREEK	EARTH	1900	R	14	8,510,129	SANDY RUN	168	3	JAMES MARTIN	RECREATION	0	0	0
LAKE MITCHELL	CONGAREE CREEK	EARTH	1900	R	20	816	SOUTH CONGAREE	1,434	8	DAVIS MOROGNE	RECREATION	0	0	0
LAKE MITCHELL	BLACK CREEK	EARTH	1900	R	14	163	POND BRANCH AREA	68	2		RECREATION	0	0	0
LAKE MITCHELL	CARNEYS CREEK	EARTH	1900	R	12	72	STEEDMAN	72	2		RECREATION	0	0	0
LAKE MITCHELL	TR-TWELVE MILE CREEK	EARTH	1960	R	13	64	LEXINGTON	969	4	LESSIE T OSWALD	RECREATION	0	0	0

PURPOSES: I-IRRIGATION C-FLOOD CONTROL S-WATER SUPPLY D-DEBRIS CONTROL
H-HYDROELECTRIC N-NAVIGATION R-RECREATION O-OTHER

HAZARD POTENTIAL: 1-HIGH 2-SIGNIFICANT 3-LOW

INVENTORY OF DAMS IN THE UNITED STATES

SOUTH CAROLINA (CONT'D)
LEXINGTON COUNTY (CONT'D)

NAME OF DAM OR IMPROVEMENT	RIVER OR STREAM	TYPE OF DAM	YEAR COMPLETED	PURPOSE	HEIGHT (FT)	MAX CAPACITY (ACRE-FT.)	NEAREST DOWNSTREAM CITY, TOWN, VILLAGE	POPULATION	DIST. FROM DAM (MI.)	OWNER	HAZARD POTENTIAL
OSWALDS POND	TR-BLACK CREEK	EARTH	1900	R	13	75	FAIRVIEW CROSS ROADS	58	11.3	M M OSWALD	02
PITTS LAKE	SAVANA BRANCH	EARTH	1900	R	13	123	PINERIDGE	633	2.3		02
POOLFS UPPER MILL POND	BIG POND BRANCH	EARTH	1900	R	10	83	POOLFS CROSS ROADS	21	3.3		02
PORCHS POND	TR LAKE MURRAY	EARTH	1973	R	21	187	NONE		3	L O PORTH	02
RED BANK MILL POND	RED BANK CREEK	EARTH	1900	S	14	230	RED BANK	1,000	1.2		02
REDMONDS POND	TR-CONGAREE CREEK	EARTH	1900	R	14	116	SOUTH CONGAREE	1,434	7.3		02
REDMONDS POND	SCOUTER CREEK	EARTH	1900	R	14	82	SOUTH CONGAREE	1,434	8.3		02
WIDGELLS POND	LIGHTWOOD KNOT CREEK	EARTH	1900	R	14	310	NONE		3	N C RIDGELL	02
WIKARDS POND	TR-LONG CREEK	EARTH	1963	R	12	72	LEXINGTON	969	8.3	L L RIMARD JR	02
SALUDA TERRACE GARDEN	TR-SALUDA RIVER	EARTH	1963	R	20	175	NONE		3	SALUDA TERRACE CORP	02
SCNONAMF32006	TR-DUNCAN CREEK	EARTH	1900	S	12	102	HATESBURG	4,036	2	TOWN OF HATESBURG	02
SCNONAMF32014	TR-SIX MILE CREEK	EARTH	1900	O	13	77	SPRINGDALE	2,638	1.3	COLUMBIA MFTO AIRPORT	02
SCNONAMF32017	FIRST CREEK	EARTH	1900	R	14	82	SOUTH CONGAREE	1,434	4.3	BOY SCOUTS OF S.C.	02
SCNONAMF32018	TR-FIRST CREEK	EARTH	1900	R	14	82	SOUTH CONGAREE	1,434	5.3	ERVIN F REISER	02
SCNONAMF32019	FIRST CREEK	EARTH	1900	R	14	95	SOUTH CONGAREE	1,434	6.3	ERVIN F REISER	02
SCNONAMF32023	BIG POND BRANCH	EARTH	1900	R	10	128	POOLFS CROSS ROAD	21	2.3	DAN POOLE	02
SCNONAMF32025	TR HULL SWAMP	EARTH	1900	R	13	99	SWANSEA	691	4.3	MARIE HYDRICK	02
SCNONAMF32029	SAVANA BRANCH	EARTH	1900	R	16	76	PINERIDGE	633	5.3	HOGAN REALTY	02
SCNONAMF32036	CFDAM CREEK	EARTH	1965	R	11	222	PFLION	214	1.3	JAMES F RAST	02
SCNONAMF32035	TR-SCOUTER CREEK	EARTH	1954	R	10	102	SOUTH CONGAREE	1,434	9.3	CONGARFE GIRL SCOUTS	02
SCNONAMF32036	TR-RED BANK CREEK	EARTH	1900	R	18	110	RED BANK	1,000	2.3	BILLY IRWIN	02
SCNONAMF32060	TR-JUNIPER CREEK	EARTH	1900	R	13	64	GILBERT	186	2	L L RIKARD JR	02
SCNONAMF32065	TR-DUNCAN CREEK	EARTH	1900	R	16	80	LEESVILLE		3	JOE SHEALY	02
SCNONAMF32066	HOLSE PEN CREEK	EARTH	1900	R	13	64	NONE		3	O F HARTLEY	02
SCNONAMF32079	HIG POND BRANCH	EARTH	1900	R	13	64	NONE		3	LILA RACHMAN	02
SCNONAMF32083	BOGGY BRANCH	EARTH	1900	R	13	82	SWANSFA	691	5.3	LETO H FALLAW	02
SCNONAMF32088	TR-HAWLS CREEK	EARTH	1974	R	12	8,510,081	WEST COLUMBIA		1	MICHAEL J MUNGO	02

PURPOSES: I - IRRIGATION C - FLOOD CONTROL S - WATER SUPPLY D - DEBRIS CONTROL
M - HYDROELECTRIC N - NAVIGATION R - RECREATION O - OTHER

HAZARD POTENTIAL: 1 - HIGH 2 - SIGNIFICANT 3 - LOW

INVENTORY OF DAMS IN THE UNITED STATES

SOUTH CAROLINA (CONT'D)
MARLBORO COUNTY (CONT'D)

88
88
88

23
23
23

23
23
23

23
23
23

23
23
23

23
23
23

23
23
23

23
23
23

23
23
23

23
23
23

23
23
23

23
23
23

23
23
23

23
23
23

23
23
23

NAME OF DAM OR IMPROVEMENT	RIVER OR STREAM	TYPE OF DAM	YEAR COMPLETED	PUR. CON. POSE	HEIGHT (FT)	MAX CAPACITY (ACRE-FT.)	NEAREST DOWNSTREAM CITY-TOWN-VILLAGE	POPULATION	DIST FROM DAM (MI.)	OWNER			
												1957	I
LE PENCE POND	REVERLY CREEK	EARTH	1957	I R	9	144	NONE	10	1	2	3	6	
LAKE WALLACE	CROOKED CREEK	EARTH	1955	I R	7	1,170	BENNETTSTVILLE	6,963		1	2	3	6
MAHMY SEARCY	TR-LILLY QUICK CREEK	EARTH	1955	R I S	8	64	NONE			3	4	5	6
MARVIN ADAMS POND	REVERLY CREEK	EARTH	1950	I R	6	60	NONE	10	1	3	4	5	6
MCCALLS MILL POND	CROOKED CREEK	EARTH	1950	R O	6	60	NONE			3	4	5	6
MCLAURENS MILL POND	REAVARDAM CREEK	EARTH	1870	R	7	140	NONE			3	4	5	6
MCLAURENS MILL POND	NAKED CREEK	EARTH	1870	R	7	174	MCLAURENS MILL COMMUNITY	8		3	4	5	6
MCLAURENS MILL POND	REAVARDAM CREEK	EARTH	1870	R	7	182	ADAMSVILLE CROSSROADS AREA	10	2	3	4	5	6
PAUL WALLACE POND	WHITE CREEK	EARTH	1957	R	7	140	NONE			3	4	5	6
RED HUFF POND	LITTLE PEE DEE RIVER	EARTH	1950	R	6	150	NONE			3	4	5	6
SCNONAME35034	THREE CREEK-OFFSTREAM	EARTH	1971	R S O	13	52	DRAKE AREA	6	2	3	4	5	6
SMITHS POND	HAGINS PRONG	EARTH	1967	R S	15	60	NONE			3	4	5	6
NEWERRY COUNTY													
BEARDS POND	TR-SOUTH FORK KINGS CREEK	EARTH	1959	R	12	50	CALVARY CHURCH AREA	50	1	3	4	5	6
CALDWELLS POND	TR-CAMPING CREEK	EARTH	1959	R	11	74	NONE			3	4	5	6
CAMWELLS POND	TR-KFRH CREEK	EARTH	1964	R	20	92	EAST PROSPERITY	150	1	2	3	4	5
COOPERS POND	TR-HUSH RIVER	EARTH	1956	R	12	50	WEST NEWBERRY			3	4	5	6
FITINGS POND	TR-CRIMS CREEK	EARTH	1900	R	18	100	POMARIA	264	4	3	4	5	6
GREENSLADES POND	TR-CANNONS CREEK	OTHER	1949	R	18	64	POMARIA	264	8	3	4	5	6
LAKE GREENWOOD BUZZARD POOL	SALUDA RIVER	EARTH	1940	H C R S	84	417,000	CHAPPELLS	74	6	1	2	3	4
PARR SMUALS DAM	BROAD RIVER	GRAVITY	1914	R H C	38	50,000	PEAK	87	2	1	2	3	4
PARRS POND	TR-BIG REAVER DAM CREEK	EARTH	1959	R I	12	50	WEST NEWBERRY			3	4	5	6
SANDHILL FARMS POND	TR-REAVARDAM CREEK	EARTH	1950	R I	15	57	SILVERSTREET	156	4	3	4	5	6
SMITHS POND	TR-HUSH RIVER	EARTH	1959	R I	12	96	NONE			3	4	5	6

PURPOSES: I - IRRIGATION C - FLOOD CONTROL S - WATER SUPPLY D - DEBRIS CONTROL
H - HYDROELECTRIC N - NAVIGATION R - RECREATION O - OTHER
HAZARD POTENTIAL: 1 - HIGH 2 - SIGNIFICANT 3 - LOW
F-41-25

INVENTORY OF DAMS IN THE UNITED STATES

SOUTH CAROLINA (CONT'D)
OCONEE COUNTY

NAME OF DAM OR IMPROVEMENT	RIVER OR STREAM	TYPE OF DAM	YEAR COMPLETED	PURPOSE	R/C	HEIGHT (FT)	MAX CAPACITY (ACRE-FT)	NEAREST DOWNSTREAM CITY/TOWN/VILLAGE	POPULATION	DIST FROM DAM (MILES)	OWNER	HAZARD POTENTIAL
BEAVERDAM WATERSHED 4	LITTLE BEAVERDAM CREEK	EARTH	1973	R C	50	1,800	NONE				J N GOLDEN & OTHERS	03
BEAVERDAM WATERSHED 5	LITTLE BEAVERDAM CREEK	EARTH	1972	R C	30	900	NONE				W C HUNT	03
HOOKERS LAKE	TR-LITTLE CANYON CREEK	EARTH	1948	R	16	51	NONE				DR9 J P ROOKER	03
BROWNS LAKE	MIDDLE VILLAGE CREEK	EARTH	1960	R	40	800	NONE				LEROY BROWN ESTATE	03
CONGRESS WATERSHED 1-A	CONGRESS CREEK	EARTH	1960	R C	15	1,440	NONE				OCONEE COUNTY & OTHERS	03
CONGRESS WATERSHED 21	TR-CONGRESS CREEK	EARTH	1963	R C	15	540	NONE				DEAN DAVIS & OTHERS	03
CONGRESS WATERSHED R	CONGRESS CREEK	EARTH	1959	R C	30	3,763	NONE				W J HARVEY EST. & OTHERS	03
CONGRESS WATERSHED 9-A	COLONELS FORK CREEK	EARTH	1962	R C	15	540	NONE				R L SMITH & OTHERS	03
FOWLER LAKE	MIDDLE VILLAGE CREEK	EARTH	1954	R	30	180	NONE				GORDAN FOWLER	03
HARRIS LAKE	TR-TOXAWAY CREEK	EARTH	1948	R	14	56	NONE				LOUIS HARPER	03
HORSESHOE LAKE	TR-LONG CREEK	EARTH	1961	R I	30	216	NONE				HORSESHOE LAKE FARM INC	03
JOCASSE	KEOFE RIVER	MUCKFILL	1973	H	385	1,315,670	NONE				DUKE POWER	03
LAKE ROCKY	TR-CHAUGA RIVER	EARTH	1948	R	40	1,200	NONE				LAKE ROCKY DEVELOPMENT	03
LAKE CHEOHEE	CRANES CREEK	EARTH	1950	R	30	600	NONE				ED SMALLEY & OTHERS	03
LAKE CHEROKEE	CRANES CREEK	EARTH	1960	R	30	3,000	NONE				JOHN S LAY & OTHERS	03
LAKE CRYSTAL	TR-CHAUGA RIVER	EARTH	1948	R	25	900	NONE				R L VISSAGE	03
LAKE JIMIKI	CONGRESS CREEK	EARTH	1944	R	20	80	NONE				FRANK HUSHAMP	03
LITTLE RIVER DAM	LITTLE RIVER	EARTH	1969	H S R C	155	1,273,000	NONE		200		DUKE POWER	03
MOUNTAIN REST LAKE	VILLAGE CREEK	EARTH	1958	H	20	200	NONE				JACK BROWN	03
OCONEE STATE PARK LAKE	TR-CHAUGA RIVER	EARTH	1935	R	20	280	NONE				OCONEE STATE PARK	03
SCORRAN/3/011	CANE CREEK	EARTH	1944	R	20	80	EAST WALHALLA		3,662		ARTHUR BROWN	03
SCORRAN/3/024	TR-NORTH FORK LITTLE RIVER	EARTH	1958	R	15	58	NONE				DORCHESTER REAL ESTATE	03
SCORRAN/3/024	TR-TAYLOR CREEK	EARTH	1960	R	23	184	NONE				THRIFT BROTHERS	03
SCORRAN/3/030	TR-CHAUGA RIVER	EARTH	1970	R	27	43	NONE				THRIFT BRO.	03
SCORRAN/3/031	TR-CHAUGA RIVER	EARTH	1969	R	25	80	NONE				OCONEE STATE	03
TR-CHAUGA RIVER	CHATTOOGA RIVER	GRAVITY	1924	H	144	128,100	NONE				GEORGIA POWER COMPANY	03
WALHALLA TR-CHAUGA RIVER	TR-CANE CREEK	EARTH	1955	S	16	46	WALHALLA		3,662		CITY OF WALHALLA	03

PURPOSE: 1-IRRIGATION 2-FLOOD CONTROL 3-WATER SUPPLY 4-RECREATION 5-OTHER
HAZARD POTENTIAL: 1-HIGH 2-SIGNIFICANT 3-LOW

INVENTORY OF DAMS IN THE UNITED STATES

SOUTH CAROLINA (CONT'D)
 OCONEE COUNTY (CONT'D)

1982
 03

DIST. FROM DAM (MI.)

POPULATION

NEAREST DOWNSTREAM CITY/TOWN/VILLAGE

MAX CAPACITY (ACRE FT.)

RUR. HEIGHT (FT)

YEAR COM. PLETED

TYPE OF DAM

RIVER OR STREAM

NAME OF DAM OR IMPOUNDMENT

NAME OF DAM OR IMPOUNDMENT	RIVER OR STREAM	TYPE OF DAM	YEAR COM. PLETED	RUR. HEIGHT (FT)	MAX CAPACITY (ACRE FT.)	NEAREST DOWNSTREAM CITY/TOWN/VILLAGE	POPULATION	DIST. FROM DAM (MI.)	OWNER
WHITEWATER LAKE	TR-NORTH FORK LITTLE RIVER	EARTH	1961	20	480	SALEM	301	2	3 RODCHESTER REAL ESTIAIE COMPANY
YONAH DAM	TUGALOO RIVFR	GRAVITY	1925	73	21,731	NONE		3	3 GFORGIA POWER COMPANY
ORANGERBURG COUNTY BRUNSON POND	MILL BRANCH	EARTH	1960	8	100	NONE		3	3 BRUNSON
CONNER POND	TR-GIRSON BRANCH	EARTH	1960	12	58	NONE		3	
COUNTY HATCHERY POND	WHIRLWIND CREEK	EARTH	1960	20	320	NONE		3	3 ORANGERBURG COUNTY
CULLER POND	SALEM CREEK	EARTH	1960	14	90	NONE		3	
CUTTER MILL POND	LONG BRANCH	EARTH	1960	12	50	NONE		3	
DEAN SWAMP POND	DEAN SWAMP CREEK	EARTH	1960	12	480	NONE		3	3 BILL KEAN
FARLY POND	MIDDLE PEN CREEK	EARTH	1962	9	50	NONE		3	3 J R EARLEY
FATHERIDGE MILL POND	HULL SWAMP CREEK	EARTH	1960	15	600	NONE		3	3 DR. NANCE
FAHVFIF LAKE	TR-EDISTO RIVER	EARTH	1958	26	218	ORANGERBURG	13,852	2	3 EDDIE FOGLE & SONS
FOGLE POND	SNAKE SWAMP	EARTH	1950	12	120	NONE		3	
HARLEYS MILL POND	HEAVER CREEK	EARTH	1960	12	86	NONE		3	
HUITO MILL POND	GIHSON BRANCH	EARTH	1960	12	77	NONE		3	
JOHN FOGLE POND	ROBERTS SWAMP	EARTH	1960	12	96	NONE		3	3 JOHN FOGLE
LAYSETH MILL POND	LITTLE HULL SWAMP CREEK	EARTH	1960	12	62	NONE		3	3 LAYSETH MILL
MILLWOOD POND	LIMESTONF CREEK	EARTH	1960	12	96	NONE		3	3 EDGAM & WOODY CULLER
MOSS POND	GREAT BRANCH	EARTH	1960	10	160	NONE		3	
OWENS POND	MIDDLE PEN CREEK	EARTH	1960	10	100	NONE		3	3 OWENS ESTATE
PRIFSTERS MILL POND	TR-ROCKY SWAMP CREEK	EARTH	1960	14	140	NONE	10	2	
SCNDNAMF34001	GRAMLING CREEK SWAMP	EARTH	1963	12	240	NONE		3	3 J HERMAN GRAMLING
SCNDNAMF34007	TR-CAW CAW SWAMP	EARTH	1964	35	1,400	ORANGERBURG AREA	50	2	1 ARCADIA FARMS
SCNDNAMF34020	TR-LAKE MARION	EARTH	1960	12	58	NONE		3	3 L E MILLER
SCNDNAMF34021	FOUR HOLF SWAMP-OFFSTREAM	EARTH	1960	10	50	NONE		3	3 HANSFF SHULER
SCNDNAMF34029	TR-LAKE MARION	EARTH	1960	12	72	NONE		3	3 SANTEE STATE PARK

PURPOSES I - IRRIGATION C - FLOOD CONTROL S - WATER SUPPLY D - DEBRIS CONTROL HAZARD POTENTIAL 1-HIGH 2-SIGNIFICANT 3-LOW
 M - HYDROELECTRIC N - NAVIGATION R - RECREATION O - OTHER

INVENTORY OF DAMS IN THE UNITED STATES



SOUTH CAROLINA (CONT'D)
ORANGEBURG COUNTY (CONT'D)

DAM NAME	RIVER OR STREAM	TYPE OF DAM	YEAR COMPLETED	NUR. POSE	HEIGHT (FT)	MAX. CAPACITY (ACRE FT)	NEAREST TOWN OR CITY	POPULATION	DIST. FROM DAM (MI)	OWNER
TR-PROVIDENCE SWAMP	TR-PROVIDENCE CREEK	EARTH	1960 R	R	10	50	NONE			FANNIE R. SHULFR
RIG POPULAR CREEK	RIG POPULAR CREEK	EARTH	1965 R	R	10	50	EAST ORANGE	25		CLEM WILMER JR.
BROWNING BRANCH	BROWNING BRANCH	EARTH	1960 R	R	10	80	NONE			ROBERT B. SHULFR
NORTH FORK FOLISTO-OFFSTREAM	NORTH FORK FOLISTO	EARTH	1960 R	R	11	104	NONE	15		G. D. LIVINGSTON
TURKEY BRANCH	TURKEY BRANCH	EARTH	1960 R	R	12	58	NONE			H. L. CHARLTY
TR-ROBERTS SWAMP	TR-ROBERTS SWAMP	EARTH	1960 R	R	12	86	NONE			
TR-SUCKSAND BRANCH	TR-SUCKSAND BRANCH	EARTH	1960 R	R	8	51	NONE			M. A. SHEPHT
LONG BRANCH	LONG BRANCH	EARTH	1960 R	R	12	72	NONE			EVA F.
TR-NORTH FORK FOLISTO	TR-NORTH FORK FOLISTO	EARTH	1960 R	R	12	62	NONE			SIRICKS AVE
TR-NORTH FORK FOLISTO RIVER	TR-NORTH FORK FOLISTO RIVER	EARTH	1963 R	R	12	67	NONE	19		ANNIE L. SMITH
TR-SNAKE SWAMP	TR-SNAKE SWAMP	EARTH	1965 R	R	14	164	NONE			CECEL HULLO
TR-LIMESTONE CREEK	TR-LIMESTONE CREEK	EARTH	1960 R	R	10	58	NONE			GLEN W. COFF
FOURMILE CREEK	FOURMILE CREEK	EARTH	1970 R	R	8	30	NONE			ESTATE
TR-NORTH FORK FOLISTO	TR-NORTH FORK FOLISTO	EARTH	1953 R	R	16	81	ORANGEHURG	13,852		ANNIE L. SMITH
TR-EPICUS RIVER	TR-EPICUS RIVER	EARTH	1955 R	R	12	61	ORANGEHURG	13,852		HARRY DAVIS
ANDERSON BRANCH	ANDERSON BRANCH	EARTH	1960 R	R	12	53	NONE			EDDIE FOSLER
EARLY BRANCH	EARLY BRANCH	EARTH	1955 R	R	12	106	NONE			SONS
EARLY BRANCH	EARLY BRANCH	EARTH	1960 R	R	10	88	NONE			W. W. BIRREL
ROCKY HILL BRANCH	ROCKY HILL BRANCH	EARTH	1960 R	R	10	52	NONE			NELENE P.
CAN CAN SWAMP	CAN CAN SWAMP	EARTH	1955 R	R	14	120	ORANGEHURG	13,852		LIVINGSTON
TAMPA CREEK	TAMPA CREEK	EARTH	1960 R	R	12	77	NONE			ANNIE L. SMITH
TR-WILLOW SWAMP	TR-WILLOW SWAMP	EARTH	1960 R	R	12	50	NONE			MARGO SIMS
TAMPA CREEK	TAMPA CREEK	EARTH	1960 R	R	12	58	NONE			L. P. DICAIN
TR-CAN CAN SWAMP	TR-CAN CAN SWAMP	EARTH	1960 R	R	10	60	ORANGEHURG	13,852		T. F. WANNAMAKER
TR-ROBERTS SWAMP	TR-ROBERTS SWAMP	EARTH	1960 R	R	14	94	NONE			JOHN HEN COVE
TR-ROBERTS SWAMP	TR-ROBERTS SWAMP	EARTH	1960 R	R	10	58	NONE			R. B. WILLIAMS
TR-ROBERTS SWAMP	TR-ROBERTS SWAMP	EARTH	1960 R	R	14	60	ORANGEHURG	13,852		T. F. WANNAMAKER
TR-ROBERTS SWAMP	TR-ROBERTS SWAMP	EARTH	1960 R	R	14	64	NONE			JOHN DAVID
TR-ROBERTS SWAMP	TR-ROBERTS SWAMP	EARTH	1960 R	R	10	58	NONE			LEATHER RHODES
TR-ROBERTS SWAMP	TR-ROBERTS SWAMP	EARTH	1960 R	R	10	58	NONE			SOUTH CAROLINA

INVENTORY OF DAMS IN THE UNITED STATES

SOUTH CAROLINA (CONT'D)
ORANGEBURG COUNTY (CONT'D)

SCNO	NAME OF DAM OR IMPOUNDMENT	RIVER OR STREAM	TYPE OF DAM	YEAR COMPLETED	PURPOSE	RUR. HEIGHT (FT.)	MAX. CAPACITY (ACRE-FT.)	NEAREST DOWNSTREAM CITY/TOWN/VILLAGE	POPULATION	DIST. FROM DAM (MI.)	OWNER	COMMENTS
340182	LAKE MAHON-OFFESTREAM		EARTH	1974	R	20	80	NONE			SOUTH CAROLINA	02
340183	BIG HEAVER CREEK		EARTH	1962	R	14	50	NONE			CLIFTON PIERCE	02
	SNOAKS POND	MILL BRANCH	EARTH	1960	R	12	96	NONE				02
	TOM FRIDAYS POND	PENN BRANCH	EARTH	1960	R	11	83	NONE			TOM FRIDAY	02
	TWIN LAKES	TR-RUBERTS SWAMP	EARTH	1961	R	18	94	NONE			JOHN A FOGLE	02
	FISH HATCHERY POND	TR-CRUM BRANCH	EARTH	1967	S	6	140	SOUTH ORANGERURG AREA	100			02
	FEIGLWMS POND	TR-SNAKE SWAMP	EARTH	1960	R	15	50	NONE			BUSTER WADE ESTATE	02
	PICKENS COUNTY											
	12 MILF RIVER WATERSHED	TR-NORTH FORK TWELVE MILE CR	EARTH	1956	C	26	194	FINLEYS LAKE AREA	10		MRS TOM BRUCE	03
	12 MILF RIVER WATERSHED	TR-TWELVE MILE CREEK	EARTH	1957	C	24	423	NONE			FURMAN HAYES	03
	12 MILF RIVER WATERSHED	TR-TWELVE MILE CREEK	EARTH	1956	C	26	334	NONE			GUY MCJUNKIN	03
	12 MILF RIVER WATERSHED	RICES CREEK	EARTH	1954	C	26	162	NONE	15		TONY SMITH	03
	FINLEYS LAKE	TR-NORTH FORK TWELVE MILE CR	EARTH	1956	R	21	126	FINLEYS LAKE AREA	10		MT. LAKE ESTATES	03
	GEORGES CREEK WATERSHED	TR-GEORGES CREEK	EARTH	1972	C R	26	1,473	NONE			LEWIS HENRY	03
	LAKE DIANA	TR-KEOWEE LAKE	EARTH	1950	R	20	96	NONE			L E HEAD	04
	LAKE ISSAQUEENNA	SIX MILF CREEK	EARTH	1940	R	31	1,054	NONE			CLEMSON UNIVERSITY	03
	LAKE KLOWFF	JOCASSEE RIVER	GRAVITY EARTH	1970	H R O	70	500,000	CLEMSON UNIVERSITY	50		DUKE POWER COMPANY	03
	LITTLE RIVER	LITTLE RIVER	EARTH	1971	H	135	911,000	INFRAY	900		DUKE POWER CO	03
	SALUDA DAM	SALUDA RIVER	GRAVITY	1905	H S P	53	7,519	CROSSWELL	25		DUKE POWER COMPANY	03
	SCNO NAME 3-002	NORTH FORK 12 TILF CREEK	EARTH	1970	O	26	1,040	NONE	20		CITY OF PICKENS	03
	SCNO NAME 3-003	TR-GEORGES CREEK	EARTH	1961	H	25	200	CROSSWELL	10		DR. B S FINLEY	03
	SCNO NAME 3-004	TR-GEORGES CREEK	EARTH	1970	H	25	200	CROSSWELL	10		DR B F FINLEY	03
	SCNO NAME 3-005	TR-GEORGES CREEK	EARTH	1954	H	34	136	CROSSWELL	10		DR B F FINLEY	03
	SCNO NAME 3-006	TR-ODLFNOY RIVER	EARTH	1935	R	26	260	NONE			S C DEPT. PARKS RECREATION	03
	SCNO NAME 3-007	TR-CELEST CREEK	EARTH	1958	R	23	110	NONE			LUKE WINCHESTER	03
	SCNO NAME 3-010	WOLF CREEK	EARTH	1963	C R	26	2,922	NONE			ROBERT WELMANN & OTHERS	03

PURPOSE: I - IRRIGATION C - FLOOD CONTROL S - WATER SUPPLY D - RECREATION O - OTHER
HAZARD POTENTIAL: 1 - HIGH 2 - SIGNIFICANT 3 - LOW

INVENTORY OF DAMS IN THE UNITED STATES

SOUTH CAROLINA (CONT'D)
 PICKENS COUNTY (CONT'D)

DAM NAME	RIVER OR STREAM	TYPE OF DAM	YEAR COMPLETED	CUR. POS.	HEIGHT (FT.)	MAX. CAPACITY (ACRE FT.)	NEAREST DOWNSTREAM CITY/TOWN/VILLAGE	POPULATION	DIST. FROM DAM (MI.)	OWNER	CLASSIFICATION
TR-FASTATOF CREEK		EARTH	1955	R	21	92	NONE			MARION HARRIS	03
TR-KEOWEE LAKE		EARTH	1952	R	23	55	NONE			JACK SCOTT	03
WEAVER CREEK		EARTH	1953	R	20	80	NONE				03
TR-SALUDA-OFFSTREAM		EARTH	1900	R	20	80	NONE			T. T. HUGHES	03
TR-THREE TWENTY CREEK		EARTH	1972	R	20	50	NONE	10	1	WOODROW W. HERRIOT	01
TR-GEORGE'S CREEK		EARTH	1955	R	23	50	NONE		3	ED PACE	03
TABLE ROCK COVE	SOUTH SALUDA RIVER	EARTH	1935	S	31	6,200	NONE		2	GREENVILLE WATER COMM. COMPANY	03
TOXAWAY LAKE	JOCASSE RIVER	EARTH	1972	H	300	907,800	CLEMSON UNIVERSITY AREA	50	14	DUKE POWER COMPANY	03
TWELVE MILE WATERSHED STRUCTURE 22	NORTH FORK TWELVE MILE CREEK	EARTH	1960	C	26	2,660	COLD SPRINGS AREA	15	2	HAYGOOD BRUCE	03
TWELVE MILE WATERSHED STRUCTURE 16	RICES CREEK	EARTH	1955	C	26	2,610	NONE	20	2	ROY WHITLOCK & OTHERS	03
WATER ARROW DAM	TR-CRAME CREEK	EARTH	1900	O	7	64	COLUMBIA	113,542	6	SOUTH CAROLINA DEPT. CORR.	02
WATER ARROW DAM	RICE CREEK	EARTH	1954	R	18	97	ELGIN	374	11	V. E. BARNETT	02
WATER ARROW DAM	GILLS CREEK	EARTH	1900	R	8	191	COLUMBIA SC	113,542	1	U.S. ARMY	02
WATER ARROW DAM	TR-TOMS CREEK	EARTH	1963	R	16	462	GADSDEN	72	6	W. L. ROYD	02
WATER ARROW DAM	TR-JACKSON CREEK	EARTH	1900	R	13	90	FOREST ACRES	6,780	8	DONNIE ROYD	02
WATER ARROW DAM	TR-JACKSON CREEK	EARTH	1900	R	13	186	FOREST ACRES	6,780	8	DONNIE ROYD	02
WATER ARROW DAM	TR-JACKSON CREEK	EARTH	1900	R	13	90	FOREST ACRES	6,780	8	DONNIE ROYD	02
WATER ARROW DAM	GILLS CREEK	EARTH	1900	R	14	246	FOREST ACRES	6,780	9	DONNIE ROYD	02
WATER ARROW DAM	TR-GILLS CREEK	EARTH	1930	R	10	EST. 090	FOREST ACRES	6,780	3	W. W. BRUNER	02
WATER ARROW DAM	GILLS CREEK	EARTH	1900	R	16	114	FOREST ACRES	6,780	4	MARTON RUMNSIDE	02
WATER ARROW DAM	JACKSON CREEK	EARTH	1900	R	12	384	ARCADIA LAKE	741	1		02
WATER ARROW DAM	MILL CREEK	EARTH	1900	R	10	286	LYKESLAND	20	1		02
WATER ARROW DAM	TR-CHANE CREEK	EARTH	1900	R	18	176	MILLIAN	412	2	SPRING VALLEY C. RAY CLARKSON	02
WATER ARROW DAM	TR-CHANE CREEK	EARTH	1900	R	4	128	NONE				02
WATER ARROW DAM	TR-CHANE CREEK	EARTH	1900	R	10	128	NONE		3		02

CLASSIFICATION: 1-HIGH 2-SIGNIFICANT 3-LOW
 DAM STATUS: 1-UNDER CONSTRUCTION 2-ABANDONED 3-DECOMMISSIONED 4-OTHER
 DAM TYPE: 1-EMBANKMENT 2-CONCRETE GRAVITY 3-CONCRETE ARCH 4-STEEL ARCH 5-PILE 6-OTHER

INVENTORY OF DAMS IN THE UNITED STATES

SOUTH CAROLINA (CONT'D)
 RICHLAND COUNTY (CONT'D)

DATE FROM DAM (MI.)
 2 3
 0 8

NAME OF DAM OR IMPOUNDMENT	RIVER OR STREAM	TYPE OF DAM	YEAR COMPLETED	PURPOSE	HEIGHT (FT)	MAX CAPACITY (ACRE FT.)	NEAREST DOWNSTREAM CITY TOWN/VILLAGE	POPULATION	DIST. FROM DAM (MI.)	OWNER	
COLUMBIA	BROAD	OTHER	1927	H	14	1,100	COLUMBIA	113,542	1 1	S C ELFC AND GAS CO.	02
COLUMBIA RESERVOIR	CONGAREE RIVER	EARTH	1931	S	25	72	COLUMBIA	113,574	1 1	CITY OF COLUMBIA	02
COOPERS LAKE	SPEARS CREEK	EARTH	1900	R	12	228	SPEARS CHURCH AREA	16	2	EDWIN COOPER	02
COOPERS POND	TR-JACKSON CREEK	EARTH	1900	R	10	172	FOREST LAKE	6,780	6	EDWIN COOPER	02
COOPERS POND	TR-JACKSON CREEK	EARTH	1900	R	12	450	ARCADIA LAKES	741	2	FRANK COOPER	02
COVINGTON'S LAKE	TR-CRANE CREEK	EARTH	1950	R	12	168	COLUMBIA	113,542	3		02
DAVIS POND DAM? FT JACKSON?	COLONELS CREEK	EARTH	1900	R	10	138	NONE		3	US ARMY	02
DEAFTS POND	TOMS CREEK	EARTH	1900	R	8	320	NONE			S C MCMEEKIN	02
DUFFIES POND	CEGAR CREEK	EARTH	1900	R	8	320	NONE				02
DUMFRIES POND DAM FT JACKSON	COLONELS CREEK	EARTH	1900	R	12	220	NONE		3	US ARMY	02
F COOPERS POND	SPEARS CREEK	EARTH	1955	R	16	680	SPEARS CHURCH AREA	16	2	FRANK COOPER	02
FOREST LAKE	GILLS CREEK	EARTH	1900	R	12	768	FOREST ACRES	6,780	1		02
GOODWILL LAKE	CONEL'S CREEK	EARTH	1970	R	7	480	NONE		3	MRS S P MCMASTER	02
GRIFFIN LAKE	TR-MILL CREEK	EARTH	1950	R	10	140	INDEPENDENTS	25	2		02
GWINNS POND	DRY BRANCH	EARTH	1970	R	18	211	MC ENTIRE AIR NATIONAL GUARD	1,000	2 3	CURTIS GWINN	02
HATHCOCK POND	TOMS CREEK	EARTH	1900	R	10	312	GADSDEN	72	8	J W HUNTER	02
HARMONS POND	CEGAR CREEK	EARTH	1900	R	10	260	MC ENTIRE AIR NATIONAL GUARD	1,000	5		02
HOSPITALS LAKE	CRANE CREEK	EARTH	1965	R	7	88	LAKE FLIZARETH ESTATES	500		SC DPPT MENTAL HEALTH	02
JORDANS POND	CEGAR CREEK	EARTH	1900	R	14	192	MC ENTIRE AIR NATIONAL GUARD	1,000	2 3	R A JORDAN	02
JORDANS POND	TR-CEGAR CREEK	EARTH	1961	R	14	114	MORRIS HILL	96	3	BARNEY JORDAN JR	02
KEELS LAKE	TR-NORTH BRANCH	EARTH	1958	R	19	100	EVERETT PARK	400	5 3		02
LAKE COLUMBIA	RICE CREEK	EARTH	1967	H	30	1,020	ELGIN	374	8 2	BOINFAU REALTY	02
LAKE FLIZARETH	CRANE CREEK	EARTH	1900	R	14	312	COLUMBIA	113,542	3 1		02
LAKE KATHARINE	GILLS CREEK	EARTH	1900	R	8	352	EAST COLUMBIA	20,000		MANNING	02
LEWIS MILL POND	RICE CREEK	EARTH	1900	R	9	86	ELGIN	374	8		02
LEWIS TWIN LAKE DAM FT JACKSON	MILL CREEK	EARTH	1900	R	12	116	COLUMBIA SC	113,542	1 1	US ARMY	02
LEWIS POND	TR-MOLLINGSHEAD CREEK	EARTH	1900	R	18	88	NONE			JOHN A MEETZE	02

PURPOSE: I - IRRIGATION C - FLOOD CONTROL E - WATER SUPPLY D - DEBRIS CONTROL
 M - HYDROELECTRIC N - NAVIGATION R - RECREATION O - OTHER

HAZARD POTENTIAL: 1 - HIGH 2 - SIGNIFICANT 3 - LOW

INVENTORY OF DAMS IN THE UNITED STATES

SOUTH CAROLINA (CONT'D)
 RICHLAND COUNTY (CONT'D)

NAME OF DAM OR IMPROVEMENT	RIVER OR STREAM	TYPE OF DAM	YEAR COMPLETED	PUR. POSE	RUR. HEIGHT (FT)	MAX CAPACITY (ACRE-FT.)	NEAREST DOWNSTREAM CITY-TOWN-VILLAGE	POPULATION	DIET FROM DAM (MI.)	OWNER	HAZARD POTENTIAL
MESSERS POND DAM?FT JACKSON?	COLONELS CREEK	EARTH	1900	R	7	288	NONE	113,542	10	US ARMY	02
MOORES POND	TR-CRANE CREEK	EARTH	1970	R	12	84	COLUMBIA	1,000	3	S C DEPT HEALTH	02
MORRELLS POND	CEDAR CREEK	EARTH	1900	R	9	264	MC ENTIRE AIR NATIONAL GUARD EVERGREEN PARK	400	5	MARTIN MARIETTA CORP GAS. CO.	02
MULLERS LAKE	MOOSE CREEK	EARTH	1965	R	16	152	SURROUNDING AREA			MURRAY	02
MURRAY LAKE	COLONELS CREEK	EARTH	1930	R	8	960	HOPKINS AREA	400	6	BOBBY REVERE	02
MEYERS POND	TR-CABIN BRANCH	EARTH	1960	R	9	104	FOREST ACRES	6,780	2	COOPER LAND CO	02
ROCKY FORD LAKE	GILLS CREEK	EARTH	1900	R	12	160	SPEARS CHURCH AREA	16	3	ROTUREAU ELECTRIC CO	02
ROTURFAU LAKE	SPEARS CREEK	EARTH	1900	R	15	144	FOREST ACRES	6,780	9	JFSSTF A BUILEDGE	02
MUTLIDGES POND	GILLS CREEK	EARTH	1953	R	12	66	NONE			STEVE ADAMS	02
SCN/NAME40012	MILL CREEK	EARTH	1900	R	10	312	EVERGREEN PARK AREA	400	5	WALKER BROOKER	02
SCN/NAME40036	TR-CRANE CREEK	EARTH	1900	R	24	179	MCENTIRE NATIONAL GUARD BASE	1,000	1	ROBERT LINSFY	02
SCN/NAME40043	DRY BRANCH	EARTH	1900	R	18	246	EVERGREEN PARK	400	1	DR A F BURNSIDE	02
SCN/NAME40047	TR-CRANE CREEK	EARTH	1954	R	18	368	ELGIN	374	8	CLEWSON UNIVERSITY	02
SCN/NAME40068	TR-TWENTY FIVE MILES CREEK	EARTH	1955	R	20	228	COLUMBIA SC	113,546	1	US ARMY	02
SPHMS LAKE DAM?FT JACKSON?	WILDCAT CREEK	EARTH	1900	R	16	337	FOREST ACRES	6,780	4	SOUTH CAROLINA	02
SFSOUT	JACKSON CREEK	EARTH	1900	R	15	190	EVERGREEN PARK	400	7	GFORGE SMITH	02
SMITH POND	TR-NORTH BRANCH	EARTH	1969	R	23	130	FOREST ACRES	374	8	SPRINGS VALLY COUNTRY C	02
SPRING VALLY LAKE	RICE CREEK	EARTH	1948	R	16	167	FOREST ACRES	6,780	2	C F TEAGUE	02
SPRINGWOOD LAKE	GILLS CREEK	EARTH	1900	R	10	179	INDEPENDENTS	25	2	EDWIN COOPER	02
SUNVIFW LAKE	MILL CREEK	EARTH	1950	R	6	EST,090	SPFARS CHURCH AREA	16	3	OLIVER WOLFF	02
TUCKER LAKE	TR-SPEARS CREEK	EARTH	1967	R	18	660	INDEPENDENTS	113,542	2	US ARMY	02
WILMERS LAKE	MILL CREEK	EARTH	1945	R	12	240	COLUMBIA SC	6,780	2	COOPER LAND CO	02
UPPER LEGION DAM	WILDCAT CREEK	EARTH	1900	R	14	76	FOREST ACRES			US ARMY	02
UPPER ROCKY FORD	GILLS CREEK	EARTH	1900	R	12	128	NONE			COOPER LAND CO	02
WESTON LAKE DAM?FT JACKSON?	CEDAR CREEK	EARTH	1971	R	28	4,554	GADSDEN	72	3	DR W WESTON	02
WESTONS POND	TOT9 CREEK	EARTH	1900	R	8	220	NONE			US ARMY	02
WHALEYS POND	TR-WATERFE RIVER	EARTH	1955	R	17	E+STU, 396	NONE			THOMAS R WHALFY	02

PURPOSES I - IRRIGATION C - FLOOD CONTROL E - WATER SUPPLY O - DEBRIS CONTROL
 M - HYDROELECTRIC N - NAVIGATION R - RECREATION O - OTHER

INVENTORY OF DAMS IN THE UNITED STATES

SOUTH CAROLINA (CONT'D)
 RICHLAND COUNTY (CONT'D)

NAME OF DAM OR IMPROVEMENT	RIVER OR STREAM	TYPE OF DAM	YEAR COMPLETED	PUR. HEIGHT (FT.)	MAX CAPACITY (ACRE FT.)	NEAREST DOWNSTREAM CITY TOWN VILLAGE	POPULATION	DIST. FROM DAM (MI.)	OWNER	PURPOSES	HAZARD POTENTIAL	CLASSIFICATION
WILLIAMS LAKE	GRIF-INS CREEK	EARTH	1965	R	122	EASTOVER	817	3	PHILIP CHAPPELL	02	3	0
WILSON MILL POND	TR-COLONELS CREEK	EARTH	1969	R	335	MURRAY TRACT	200	3	TOM ELLIOTT	02	3	0
WINDSON LAKE	TR-GILLS CREEK	EARTH	1967	R	258	FOREST ACRES	6,780	7	EDWIN COOPER	02	7	0
SPARTANBURG COUNTY												
APALACHEE MILL POND	SOUTH TYGER RIVER	GRAVITY	1930	O	728	APALACHEE MILL AREA	20	1	J P STEVENS CO.	04	1	2
BERRY SHOALS DAM	SOUTH TYGER RIVER	EARTH GRAVITY	1920	O	744	NONE		2	BERRY SHOALS	04	2	0
CLAYTONS LAKE	REEDY CREEK	EARTH	1960	R	96	NONE		3	CLAYTONS REC. PARK	04	3	0
CLIFTON MILL NO 1	PACOLET RIVER	OTHER	1888	H	100	CLIFTON	900	1	CLIFTON MILL NO 1	04	1	0
CLIFTON MILL NO 2	PACOLET RIVER	GRAVITY	1888	H	100	CLIFTON	900	1	DAN RIVER MILLS INC.	04	1	0
CLIFTON MILL NO 3	PACOLET RIVER	GRAVITY	1895	H	400	CONVERSE	900	1	DAN RIVER MILLS INC.	04	1	0
CRUFT LAKE	KELSFY CREEK	EARTH	1960	R	326	NONE		3	S C WILDLIFF COMM.	04	3	0
DUNCAN PARK LAKE	TR-FAIRFORST CREEK	EARTH	1935	R	213	SOUTH SPARTANBURG AREA	10,000	1	EDWIN JOHNSON	04	1	0
F HOWEN	TR-KELSEY CREEK	EARTH	1942	R	1,328	NONE		3	EDWIN JOHNSON	04	3	0
HILLBROOK LAKE	PACOLET RIVER	GRAVITY	1956	S R	32,000	NONE	125	1	SPARTANBURG WATER WORKS	04	1	0
LAKE ZIMMERMAN	TR-LAWSON FORK CREEK	EARTH	1960	R	280	EAST SPARTANBURG AREA	125	1	HILLBROOK LAKE CORP.	04	1	0
LYLES LAKE	BUFFALO CREEK	EARTH	1953	R	384	NONE		3	LAKE ZIMMERMAN CORP.	03	3	0
LYMAN LAKE	TR-FAIRFORST CREEK	EARTH	1900	R	53	NONE	10	1	LOWENSTEIN CORP.	04	1	0
PACOLET	MIDDLE TYGER RIVER	GRAVITY	1953	O R	8,000	NORTH DUNCAN AREA	220	3	LOWENSTEIN CORP.	04	3	0
PIERCE'S LAKE	PACOLET RIVER	GRAVITY	1890	H	95	PACOLET PARK	990	1	PACOLET INDUSTRIES INC	04	1	0
RAINBOW LAKE	TR-LAWSON FORK CREEK	EARTH	1954	R	223	GLENDALE	100	1	TOM PIERCE JR.	04	1	0
SCNONAMEF42013	TR-PACOLET RIVER	GRAVITY	1930	S R	3,130	NONE	10	2	SPARTANBURG WATERWORKS	04	2	0
SCNONAMEF42014	TR-LAWSONS FORK CREEK	EARTH	1957	R	190	VALLEY FALLS AREA	30	1	FORREST CANRELL	04	1	0
SCNONAMEF42015	FOSTER CREEK	EARTH	1970	R	264	NONE		3	STEWART JOHNSON	04	3	0
SCNONAMEF42016	MIDDLE TYGER RIVER	EARTH	1971	R	350	NONE		3	L P PITTS	04	3	0
SCNONAMEF42017	MIDDLE TYGER RIVER	EARTH	1971	H	340	NONE		3	L P PITTS	04	3	0
SCNONAMEF42018	TR-JORDIAN CREEK	EARTH	1969	H	300	NORTH WELLFORD AREA	20	4	PAUL BLACK	04	4	0

PURPOSES: I - IRRIGATION; C - FLOOD CONTROL; S - WATER SUPPLY; D - RECREATION; H - HYDROELECTRIC; N - NAVIGATION; R - RECREATION; O - OTHER

HAZARD POTENTIAL: 1 - HIGH; 2 - SIGNIFICANT; 3 - LOW

INVENTORY OF DAMS IN THE UNITED STATES

SOUTH CAROLINA (CONT'D)
SPARTANBURG COUNTY (CONT'D)

NAME OF DAM OR IMPOUNDMENT	RIVER OR STREAM	TYPE OF DAM	YEAR COMPLETED	PURPOSE	HEIGHT (FT)	MAX CAPACITY (ACRE FT)	NEAREST DOWNSTREAM CITY/TOWN/VILLAGE	POPULATION	DIST. FROM DAM (MI.)	OWNER
SCNONAME#2018	TR-NORTH TYGER RIVER	EARTH	1964	R	25	110	NONE	10		A B TAYLOR
SCNONAME#2019	TR-TYGER RIVER	EARTH	1957	R	22	106	NONE			CECIL O SMITH
SCNONAME#2020	TR-NORTH PACULET RIVER	EARTH	1954	R	29	209	NONE			FAIRVIEW FARMS
SCNONAME#2021	LAWSON'S FORK	GRAVITY	1920	H	16	90	VALLEY FALLS AREA	20	2	VALLEY FALLS MILL
SCNONAME#2025	TR-TYGER RIVER	EARTH	1954	I R	14	108	NONE			ELBERT C. ATKINS
SCNONAME#2026	FERGUSON CREEK	EARTH	1955	I R	20	80	NONE			B.H. WORKMAN
SCNONAME#2027	TR-MEADOW CREEK	EARTH	1955	I R	18	94	NONE			ROGER MILLIKEN
SCNONAME#2029	TR-AMNERS CREEK	EARTH	1956	R	25	80	NONE			J R ROBINSON
SCNONAME#2030	TR-SOUTH TYGER RIVER	EARTH	1958	R	19	61	EAST REIDVILLE AREA	50	1	DONALD BILLARD
SHEPHERD'S LAKE	TR-DUTCHMAN CREEK	EARTH	1965	R	20	80	NONE			MR. SHERBERT
SILVER LAKE	TR-SOUTH TYGER RIVER	EARTH	1945	R	34	789	NONE			J O SEXTON
UNION COUNTY										
LOCKHART	BROAD RIVER	GRAVITY	1921	H	16	1,400	LOCKHART	103	1	LOCKHART POWER CO
NEAL SHOALS	BROAD	GRAVITY	1905	H	29	6,000	SHELTON	900	12	S C ELECTRIC AND GAS CO
WILLIAMSBURG COUNTY										
FAY'S POND	TR-MINGO CREEK	EARTH	1959	R I	6	104	NORTH NESMITH AREA			S J ERVIN
FARMS FARM POND	TR-MINGO CREEK	EARTH	1959	I R	7	240	NONE			F MILTON CLEMONS
SCNONAME#5003	TR-MINGO CREEK	EARTH	1969	R	10	84	NORTH NESMITH AREA			ALTON BROWN
SCNONAME#5004	TR-CEPHEAR SWAMP	EARTH	1971	R	7	96	NONE			MCGILL BROTHERS
SCNONAME#5005	TR-SANTEE RIVER	EARTH	1968	R	10	78	US 52 AND SANTEE RIVER BRIDGE			LONGLANDS PLANTATION
SCNONAME#5006	TR-OX SWAMP	EARTH	1959	R	6	88	NONE			W S MCCOLLOUGH JR
SCNONAME#5009	TR-SANTEE RIVER	EARTH	1953	R	6	76	NONE			S WAYNE GAMBLF SR
SCNONAME#5015	TR-OX SWAMP	EARTH	1940	R	6	88	NONE			C M SHEPARD

PURPOSES: I - IRRIGATION C - FLOOD CONTROL S - WATER SUPPLY D - DEBRIS CONTROL HAZARD POTENTIAL: 1 - HIGH 2 - SIGNIFICANT 3 - LOW
M - HYDROELECTRIC N - NAVIGATION R - RECREATION O - OTHER

INVENTORY OF DAMS IN THE UNITED STATES

SOUTH CAROLINA (CONT'D)
YORK COUNTY

NAME OF DAM OR IMPOUNDMENT	RIVER OR STREAM	TYPE OF DAM	YEAR COMPLETED	PURPOSE	HEIGHT (FT)	MAX CAPACITY (ACRE-FT.)	NEAREST DOWNSTREAM CITY/TOWN/VILLAGE	POPULATION	DIST. FROM DAM (MI.)	OWNER	CONGR. DIST.
FISHING CREEK WATERSHED	TR-FISHING CREEK	EARTH	1969	C	25	1,255	NONE		3		05
FISHING CREEK WATERSHED	TR-FISHING CREEK	EARTH	1970	C	17	327	NONE		3		05
FISHING CREEK WATERSHED	TR-FISHING CREEK	EARTH	1969	C	25	>84	NONE		3		05
FISHING CREEK WATERSHED	FISHING CREEK	EARTH	1970	C	25	2,841	NONE		3		05
LAKE CALLELL	TURNPI CREEK	EARTH	1963	O	20	296	NONE		3	CITY OF YORK	05
LAKE WYLIF	CATAWBA RIVER	EARTH	1900	R H	57	282,000	NORTH ROCK HILL AREA	200	5	DUKE POWER	05
SCNONAME46001	TR-GUYON MOORE CREEK	EARTH	1955	R	15	60	NONE		3	L DEWITT HARDIN	05
SCNONAME46002	CLARK CREEK	EARTH	1936	R	22	440	NONE		3	KINGS MOUNTAIN STATE PK.	05
SCNONAME46003	TR-BULLOCKS CREEK	EARTH	1947	R I	15	60	NONE		3	LFROY W ADAMS	05
SCNONAME46005	TR-RIG ALLISON CREEK	EARTH	1959	R S	17	>R	NONE		3	ARTHUR NEFFLY	05
SCNONAME46006	ROSS BRANCH	EARTH	1958	O	22	132	WEST YORK AREA	10	2	CITY OF YORK	05
SCNONAME46007	MCCLURES BRANCH	EARTH	1958	R I	16	90	NONE		3	SPRINGS FARMS	05
SCNONAME46010	TR-STONY FORK CREEK	EARTH	1956	R	15	90	NONE		3	CAMERON FARMS	05
SCNONAME46011	TR-STONY FORK CREEK	EARTH	1948	R	15	150	NONE		3	GRADY DAVES	05
SCNONAME46014	TR-TAYLORS CREEK	EARTH	1958	R I	14	56	NONE		3	ROCK HILL COUNTRY CLUB	05
SCNONAME46015	TR-STEEL CREEK	EARTH	1942	S I	13	63	NORTH FORT MILL AREA	50	1	SPRINGS FARMS	05
SCNONAME46016	TR-STEEL CREEK	EARTH	1941	I S	20	200	NORTH FORT MILL AREA	50	1	SPRINGS FARMS	05
SCNONAME46017	TR-CATAWBA RIVER	EARTH	1957	O	15	90	NONE		3	BOWATERS	05
SCNONAME46019	TR-CATAWBA RIVER	EARTH	1900	O	15	108	NONE		3	BOWATERS	05
SCNONAME46020	TR-CATAWBA RIVER	EARTH	1900	O	15	660	NONE		3	BOWATERS	05
SCNONAME46021	TR-STONEY FORK CREEK	EARTH	1948	R	17	68	NONE		3	CAMERON FARMS	05
SCNONAME46022	FISHING CREEK	EARTH	1947	R	20	160	NONE		3	LAMAR	05
SCNONAME46023	TR-RIG ALLISON CREEK	EARTH	1951	R S	17	123	NONE		3	CLOONINGER	05
SCNONAME46024	TR-TAYLORS CREEK	EARTH	1954	S	15	60	NONE		3	JENNINGS S EDMONDS	05
SCNONAME46026	LANGHAM BRANCH	EARTH	1952	R	15	90	NONE		3	ARHOLD F MARSHALL	05
SCNONAME46027	TR-CATAWBA RIVER	EARTH	1957	H	15	60	ROCK HILL AREA	15,000	2	JAMES L & JOSEPH R MOSS	05
SCNONAME46028	JONES BRANCH	EARTH	1960	S	15	72	WIVERNVIEW AREA	15	2	WINTHROP COLLEGE EARM SPRINGS FARMS	05

PURPOSE: I - IRRIGATION C - FLOOD CONTROL S - WATER SUPPLY D - DEBRIS CONTROL
M - HYDROELECTRIC N - NAVIGATION R - RECREATION O - OTHER

HAZARD POTENTIAL 1 - HIGH 2 - SIGNIFICANT 3 - LOW

INVENTORY OF DAMS IN THE UNITED STATES

SOUTH CAROLINA (CONT'D)
YORK COUNTY (CONT'D)

DATE FROM DAM (MM) 3 3
DATE TO DAM (MM) 8 8

HAZARD POTENTIAL 1 - HIGH 2 - SIGNIFICANT 3 - LOW

YEAR COMPLETED 1957 R I 14
PURPOSE R 15
R 14
R 15

TYPE OF DAM
EARTH
EARTH
EARTH
EARTH

RIVER OR STREAM
TR-MORRIS BRANCH
TR-CATAWBA RIVER
TR-STEEL CREEK
TR-CATAWBA RIVER

MAX CAPACITY (ACRE-FT.)
51
60
50
216

NEAREST DOWNSTREAM CITY-TOWN-VILLAGE
NONE
EAST ROCK HILL AREA
NONE
NONE

POPULATION
2,000

OWNER
3 BENGIE SMITH
1 2
3
3 BOWATERS

SCNONAME
46030
46031
46032
5C460 8

HAZARD POTENTIAL
1 - HIGH 2 - SIGNIFICANT 3 - LOW

PURPOSES
I - IRRIGATION C - FLOOD CONTROL S - WATER SUPPLY D - DEBRIS CONTROL
H - HYDROELECTRIC N - NAVIGATION R - RECREATION O - OTHER

1-4

INDEX FOR SOUTH CAROLINA
INVENTORY OF DAMS OF THE UNITED STATES

N A M E	ID. NO.	P A G E	N A M E	ID. NO.	P A G E
079			HOYKIN MILL POND		
12 MILE RIVER WATERSHED 12	SC 45	F-41-30	BROADMOUTH CREEK WATERSHED 2	SC 461	F-41-17
12 MILE RIVER WATERSHED 6	SC 716	F-41-29	BROADMOUTH CREEK WATERSHED 4	SC 548	F-41-5
12 MILE RIVER WATERSHED 5	SC 715	F-41-29	BROADMOUTH CREEK WATERSHED 8	SC 549	F-41-5
12 MILE RIVER WATERSHED 8	SC 714	F-41-29	BROADMOUTH CREEK WATERSHED 9	SC 550	F-41-5
4 H CLUB DAM	SC 717	F-41-29	BROADMOUTH LAKE	SC 551	F-41-5
ARELLS POND	SC 1050	F-41-1	BROODIES POND	SC 539	F-41-5
AMELIA LAKE	SC 197	F-41-21	BROOKERS MILL POND	SC 385	F-41-1
AMERICAN LEGION LAKE	SC 307	F-41-1	BROWNS LAKE	SC 160	F-41-21
ANDERSON MILL POND	SC 242	F-41-1	BRUNERS POND	SC 510	F-41-26
ANDERSON RESERVOIR	SC 304	F-41-1	BRUNSON POND	SC 89	F-41-30
ANDERSONS MILL POND	SC 540	F-41-5	BRUSHY CREEK WATERSHED 11	SC 411	F-41-27
ANDREW JACKSON STATE PARK LAKE	SC 636	F-41-24	BRUSHY CREEK WATERSHED 16	SC 542	F-41-6
ANTIQUE LAKE	SC 131	F-41-19	BRUSHY CREEK WATERSHED 17	SC 543	F-41-5
APALACHEE MILL POND	SC 621	F-41-12	BRUSHY CREEK WATERSHED 18	SC 544	F-41-5
ARHANT'S POND	SC 345	F-41-1	BUCKFIELD POND	SC 545	F-41-5
ARMONHEAD LAKES	SC 734	F-41-33	BURNETT FACTORY POND	SC 995	F-41-16
ARMONHEAD LAKES	SC 170	F-41-21	BURNETTS POND	SC 642	F-41-24
ARMONHEAD LAKES	SC 348	F-41-1	BURNSIDE LAKE	SC 136	F-41-19
ARMONHEAD LAKES	SC 389	F-41-1	BUSREF LAKE	SC 71	F-41-30
ARMONHEAD LAKES	SC 615	F-41-12	C. F. SAVER CO. FARM LAKE	SC 1019	F-41-16
ARMONHEAD LAKES	SC 86	F-41-30	CALDWELLS POND	SC 246	F-41-1
ARMONHEAD LAKES	SC 148	F-41-21	CALHOUN FALLS COUNTRY CLUB LAKE	SC 111	F-41-25
ARMONHEAD LAKES	SC 956	F-41-6	CAMP COKER	SC 245	F-41-1
ARMONHEAD LAKES	SC 306	F-41-1	CAMPRELLS POND	SC 30	F-41-10
ARMONHEAD LAKES	SC 193	F-41-21	CANE CREEK WATERSHED SITE 16	SC 29	F-41-10
ARMONHEAD LAKES	SC 115	F-41-25	CANE CREEK WATERSHED SITE 7	SC 122	F-41-19
ARMONHEAD LAKES	SC 208	F-41-21	CAREY LAKE	SC 123	F-41-19
ARMONHEAD LAKES	SC 527	F-41-26	CARWELLS POND	SC 50	F-41-30
ARMONHEAD LAKES	SC 526	F-41-26	CARWELLS POND	SC 113	F-41-25
ARMONHEAD LAKES	SC 137	F-41-19	CATOS POND	SC 310	F-41-1
ARMONHEAD LAKES	SC 658	F-41-24	CAUGHMANS POND	SC 55	F-41-30
ARMONHEAD LAKES	SC 736	F-41-33	CFDAR CREEK	SC 139	F-41-19
ARMONHEAD LAKES	SC 27	F-41-14	CEDAR CREEK POND	SC 502	F-41-20
ARMONHEAD LAKES	SC 134	F-41-19	CEDAR LAKE	SC 171	F-41-1
ARMONHEAD LAKES	SC 135	F-41-19	CEDAR LAKE	SC 120	F-41-19
ARMONHEAD LAKES	SC 218	F-41-21	CHALK HILL POND	SC 382	F-41-1
ARMONHEAD LAKES	SC 546	F-41-5	CHESTNUT LAKE	SC 1017	F-41-16
ARMONHEAD LAKES	SC 547	F-41-5	CLARKS LAKE	SC 72	F-41-30
ARMONHEAD LAKES	SC 536	F-41-26	CLARKS MILL POND	SC 153	F-41-21
ARMONHEAD LAKES	SC 125	F-41-19	CLARKSON POND	SC 62	F-41-30
ARMONHEAD LAKES	SC 352	F-41-1	CLAYTONS LAKE	SC 756	F-41-33
ARMONHEAD LAKES	SC 230	F-41-30	CLEARWATER POND	SC 297	F-41-1
ARMONHEAD LAKES	SC 1066	F-41-19	CLIFTON MILL NO 1	SC 1061	F-41-33
ARMONHEAD LAKES	SC 96	F-41-30	CLIFTON MILL NO 2	SC 1062	F-41-33
ARMONHEAD LAKES	SC 99	F-41-30	CLIFTON MILL NO 3	SC 1063	F-41-33
ARMONHEAD LAKES	SC 100	F-41-30	CLINTON MILL POND	SC 248	F-41-20
ARMONHEAD LAKES	SC 101	F-41-30	CLYDE MILL POND	SC 619	F-41-12
ARMONHEAD LAKES	SC 102	F-41-30	CORBS POND DAM?FT JACKSON?	SC 226	F-41-30

INVENTORY OF DAMS OF THE UNITED STATES
INDEX FOR SOUTH CAROLINA

N A M E	ID. NO.	P A G E	N A M E	ID. NO.	P A G E
COLLUM POND	SC 202	F-41-21	DUNCAN CREEK WATERSHED NUMBER 8	SC 254	F-41-20
COLLUMS MILL POND	SC 386	F-41-1	DUNCAN CREEK WATERSHED NUMBER 7	SC 253	F-41-20
COLLUMS POND	SC 353	F-41-1	DUNCAN PARK LAKE	SC 760	F-41-33
COLLUMS POND	SC 194	F-41-21	DUNES LAKE	SC 1018	F-41-16
COLONIAL LAKE	SC 454	F-41-17	DUPREE POND DAM FT JACKSON	SC 228	F-41-31
COLUMBIA	SC 1064	F-41-31	DURMAN POND	SC 167	F-41-21
COLUMBIA RESERVOIR	SC 87	F-41-31	DYCHES POND	SC 346	F-41-1
CONF MILL POND	SC 20	F-41-14	E	SC 394	F-41-1
CONFRESS WATERSHED 1-A	SC 522	F-41-26	E	SC 740	F-41-33
CONFRESS WATERSHED 21	SC 524	F-41-26	E ROWEN	SC 739	F-41-33
CONFRESS WATERSHED 8	SC 521	F-41-26	E FLORENCE	SC 298	F-41-2
CONFRESS WATERSHED 9-A	SC 523	F-41-26	E H ROLAND POND	SC 996	F-41-16
CONFES POND	SC 204	F-41-21	E MARION	SC 732	F-41-11
CONFSTEFF LAKE	SC 15	F-41-15	EADONS POND	SC 730	F-41-11
CONNER POND	SC 423	F-41-27	EARLY POND	SC 412	F-41-27
COOL SPRINGS POND	SC 475	F-41-17	EDENS POND	SC 216	F-41-22
COOPER'S LAKE	SC 104	F-41-31	ELLIOTTS POND	SC 725	F-41-11
COOPER'S POND	SC 117	F-41-25	EPTINGS POND	SC 112	F-41-25
COOPER'S POND	SC 49	F-41-31	ERVINS POND	SC 972	F-41-34
COOPER'S POND	SC 93	F-41-31	ETHREDEGE MILL POND	SC 401	F-41-27
COFFEY MILL POND	SC 213	F-41-21	EURECA LAKE	SC 28	F-41-11
COUNTRY CLUB POND	SC 222	F-41-21	EVERETTE MILL POND	SC 635	F-41-24
COUNTRY MATCHERY POND	SC 404	F-41-27	F COOPERS POND	SC 107	F-41-31
COVINGTON'S LAKE	SC 79	F-41-31	FATRVIEW LAKE	SC 436	F-41-27
COVINGTONS MILL POND	SC 645	F-41-24	FALLS POND	SC 568	F-41-7
CRAG POND	SC 351	F-41-1	FIEGLES POND	SC 165	F-41-22
CRAGT LAKE	SC 741	F-41-33	FINLEYS LAKE	SC 697	F-41-29
CRAUT POND	SC 190	F-41-21	FISHING CREEK	SC 138	F-41-19
CRUITS POND	SC 188	F-41-21	FISHING CREEK	SC 1072	F-41-10
CROWDER POND	SC 564	F-41-7	FISHING CREEK WATERSHED 1	SC 667	F-41-35
CRYSTAL LAKE	SC 149	F-41-21	FISHING CREEK WATERSHED 50	SC 671	F-41-35
CULLER POND	SC 447	F-41-27	FISHING CREEK WATERSHED 2	SC 668	F-41-35
CULPS POND	SC 127	F-41-19	FISHING CREEK WATERSHED 4	SC 672	F-41-35
CUTTIE MILL POND	SC 429	F-41-27	FOGLF POND	SC 432	F-41-27
DALLYS POND	SC 654	F-41-24	FOWEST LAKE	SC 48	F-41-31
DAVIDS MILL POND	SC 638	F-41-24	FOREST LAKE	SC 235	F-41-14
DAVIS POND	SC 151	F-41-21	FORT POND	SC 147	F-41-22
DAVIS POND DAMPTT JACKSON?	SC 227	F-41-31	FOWLER LAKE	SC 519	F-41-26
DEAN SWAMP POND	SC 402	F-41-27	FOWLES POND	SC 152	F-41-22
DEARBORN-GREAT FALLS	SC 140	F-41-19	GADY POND	SC 31	F-41-11
DICK THOMAS POND	SC 1005	F-41-16	GARVINS MILL POND	SC 349	F-41-2
DOCTOR WAYS POND	SC 650	F-41-24	GARVINS POND	SC 301	F-41-2
DRAFTS POND	SC 63	F-41-31	GASTON SHOALS	SC 1075	F-41-9
DRAKES MILL POND	SC 634	F-41-24	GASTON POND	SC 572	F-41-7
DUFFIES POND	SC 64	F-41-31	GEORGES CHEEK WATERSHED STRUCTURE 1A	SC 702	F-41-29
DUNCAN CHEEK WATERSHED 2	SC 249	F-41-20	GIPRONS MILL POND	SC 722	F-41-11
DUNCAN CHEEK WATERSHED NUMBER 5	SC 251	F-41-20	GIRSONS POND	SC 169	F-41-22
DUNCAN CHEEK WATERSHED NUMBER 6R	SC 252	F-41-20	GIGERS POND	SC 179	F-41-22

I N V E N T O R Y O F D A M S O F T H E U N I T E D S T A T E S
I N D E X F O R S O U T H C A R O L I N A

N A M E	I D. N O.	P A G E	N A M E	I D. N O.	P A G E
GIRL SCOUT POND	SC 651	F-41-24	J E P O W E P O N D	SC 649	F-41-24
GOODWILL LAKE	SC 60	F-41-31	J P S T E V E N S P O N D	SC 657	F-41-24
GOODYEAR POND	SC 300	F-41-2	J E F F E R I E S	SC 1076	F-41-6
GRATINGER MILL POND	SC 1011	F-41-16	J E F F O R D S M I L L P O N D	SC 613	F-41-13
GRANTVILLE POND 1	SC 291	F-41-2	J E N N Y P O N D	SC 1006	F-41-16
GRANTVILLE POND 2	SC 292	F-41-2	J O C A S S E F	SC 529	F-41-26
GREAT FALLS-D'FARRORN	SC 1073	F-41-10	J O H N F O G L E P O N D	SC 410	F-41-27
GRENSLADES POND	SC 114	F-41-25	J O H N S O N P O N D	SC 192	F-41-22
GREENWAY PLANTATION POND	SC 1025	F-41-9	J O H N S O N S P O N D	SC 358	F-41-2
GRIFFIN LAKE	SC 66	F-41-31	J O N E S P O N D	SC 999	F-41-16
GIUARD POND	SC 166	F-41-22	J O N E S P O N D	SC 294	F-41-2
GIUNTER POND	SC 145	F-41-22	J O R D A N S P O N D	SC 42	F-41-11
GIUNTER POND	SC 220	F-41-22	J O R D A N S P O N D	SC 105	F-41-31
GIUNTER POND	SC 94	F-41-31	J O R D A N S P O N D	SC 95	F-41-31
GIUNTER POND	SC 52	F-41-31	J O R D A N S P O N D	SC 342	F-41-2
HALTHCOCK POND	SC 223	F-41-22	K E F L S L A K E	SC 81	F-41-31
HALL POND	SC 176	F-41-22	K E N D A L L L A K E	SC 459	F-41-17
HALLMAN'S MILL POND	SC 503	F-41-20	K E R S H A W C O. R E C R E A T I O N A L P A R K L A K E	SC 457	F-41-18
HALL'S MILL POND	SC 509	F-41-27	K E R S H A W T O W N P O N D	SC 467	F-41-18
HARLEY'S MILL POND	SC 54	F-41-31	K I N A R D S P O N D	SC 1004	F-41-16
HARMON'S POND	SC 191	F-41-22	K I P K L A N D S P O N D	SC 199	F-41-22
HARMON'S POND	SC 620	F-41-13	K I R K L E Y S P O N D	SC 40	F-41-11
HARMON'S POND	SC 535	F-41-26	K L O P M A N M I L L P O N D	SC 629	F-41-13
HARMON'S POND	SC 5	F-41-15	L F P E N C E P O N D	SC 644	F-41-25
HARMON'S POND	SC 133	F-41-19	L R P O W E L L L A K E	SC 243	F-41-9
HARMON'S POND	SC 187	F-41-22	L A K E A W E N D A W	SC 1032	F-41-1
HARMON'S POND	SC 460	F-41-17	L A K E R E C K Y	SC 515	F-41-26
HARVING MILL POND	SC 18	F-41-15	L A K E H F F	SC 33	F-41-11
HIDE A WAY LAKE	SC 43	F-41-11	L A K E C A L L W F L L	SC 663	F-41-35
HILL CREEK WATERSHED 1	SC 743	F-41-33	L A K E C H E O H E E	SC 511	F-41-26
HILLBROOK LAKE	SC 559	F-41-6	L A K E C H E R O K E E	SC 512	F-41-26
HOLIDAYS BRIDGE	SC 23	F-41-15	L A K E C H E R O K E E	SC 269	F-41-9
HOLIDAYS BRIDGE	SC 483	F-41-17	L A K E C H I N Q U A P I N	SC 21	F-41-15
HOLIDAYS BRIDGE	SC 287	F-41-2	L A K E C O L U M B I A	SC 46	F-41-31
HOLMES CREEK POND	SC 534	F-41-26	L A K E C R Y S T A L	SC 516	F-41-26
HOLMESHOE LAKE	SC 464	F-41-17	L A K E C U N N I N G H A M	SC 2	F-41-15
HOMTONS POND	SC 80	F-41-31	L A K E D A R P O	SC 625	F-41-13
HOSPITALS LAKE	SC 463	F-41-17	L A K E D I A N A	SC 710	F-41-29
HOUGH MILL POND	SC 397	F-41-2	L A K E E L I Z A B E T H	SC 47	F-41-31
HOUNDS LAKE	SC 360	F-41-2	L A K E F L L I O T T	SC 466	F-41-18
HOWARD'S POND	SC 640	F-41-24	L A K E G R E N W O O D B U Z Z A R D R O O S T	SC 109	F-41-25
HUGH BRIGGERS POND	SC 13	F-41-15	L A K E H F L E N	SC 575	F-41-7
HUNTINGTON LAKE	SC 150	F-41-22	L A K E I N S P I R A T I O N	SC 585	F-41-7
HUNT POND	SC 420	F-41-27	L A K E I S S A G U E N N A	SC 691	F-41-29
HUTTO MILL POND	SC 593	F-41-7	L A K E J E M I K I	SC 525	F-41-26
HUTTONS LAKE	SC 245	F-41-2	L A K E K A T H E R I N F	SC 68	F-41-31
HUTTONS POND	SC 470	F-41-4	L A K E K F O W E E	SC 706	F-41-29
J HALLFENTH POND	SC 211	F-41-22	L A K E L A N T E R	SC 1	F-41-15

INVENTORY OF DAMS OF THE UNITED STATES
INDEX FOR SOUTH CAROLINA

NAME	ID. NO.	PAGE	NAME	ID. NO.	PAGE
LAKE MERKEL	SC 962	F-41-7	MOSS LAKE	SC 588	F-41-7
LAKE MURRAY	SC 224	F-41-22	MOSS POND	SC 405	F-41-27
LAKE MURKIN	SC 632	F-41-13	MOUNTAIN REST LAKE	SC 518	F-41-26
LAKE SHFALY ANN	SC 210	F-41-22	MULDROW MILL POND	SC 616	F-41-13
LAKE WACKEDAW	SC 1027	F-41-9	MULDROW MILL POND	SC 240	F-41-14
LAKE WALLACE	SC 641	F-41-25	MULDROWS MILL POND	SC 239	F-41-14
LAKE WARKEN	SC 994	F-41-16	MULLERS LAKE	SC 76	F-41-32
LAKE WATEFF	SC 485	F-41-18	MURRAY LAKE	SC 51	F-41-32
LAKE WFLCHEL	SC 261	F-41-9	MYRTLE REACH LAGOON	SC 1021	F-41-16
LAKE WYLF	SC 687	F-41-35	NEAL SHOALS	SC 1058	F-41-34
LAKE ZIMMERMAN	SC 742	F-41-33	NEFES LAKE	SC 296	F-41-2
LANCASTER COUNTY WATER WORKS	SC 731	F-41-11	NEHRITS POND	SC 128	F-41-19
LAYSETH MILL POND	SC 130	F-41-19	NEWSOM POND	SC 497	F-41-20
LEXINGTON ACRFS POND	SC 427	F-41-27	NINETY-NINE ISLANDS	SC 1074	F-41-9
LEXINGTON MILL POND	SC 141	F-41-22	NORTH SALUDA RESERVOIR	SC 3	F-41-15
LFXINGTON MILL POND	SC 143	F-41-22	OAK GROVE LAKE	SC 22	F-41-15
LITTLE RIVER DAM	SC 531	F-41-26	OAKDALE LAKE	SC 234	F-41-14
LLEWELLYN MILL POND	SC 465	F-41-18	OCONEE STATE PARK LAKE	SC 517	F-41-26
LOCHWAHT	SC 1059	F-41-34	OLD RARR POND	SC 184	F-41-22
LOTTIS MILL POND	SC 75	F-41-31	OLD CITY RESERVOIR	SC 129	F-41-19
LOWER TWIN LAKE DAMFT JACKSON	SC 231	F-41-31	OLD POND	SC 567	F-41-7
LYLES LAKE	SC 734	F-41-33	OLD ROWE POND	SC 205	F-41-22
MARRY SPARGEY	SC 737	F-41-33	OLD WAY POND	SC 381	F-41-7
MARCH PLANTATION POND	SC 656	F-41-25	OSWALDS POND	SC 182	F-41-22
MARCO MILL POND	SC 1038	F-41-12	OSWALDS POND	SC 195	F-41-23
MARTINS LAKE	SC 609	F-41-13	OWENS POND	SC 413	F-41-27
MARVIN ADAMS POND	SC 32	F-41-11	PACOLET	SC 1060	F-41-33
MAYS LAKE	SC 659	F-41-25	PALLES POND	SC 236	F-41-14
MCDONALDS POND	SC 37	F-41-11	PARKERS POND	SC 126	F-41-19
MCELMURRAYS POND	SC 26	F-41-15	PARR SHOALS	SC 1069	F-41-14
MCLAUDENS MILL POND	SC 289	F-41-2	PARR SHOALS DAM	SC 110	F-41-25
MCLAUPINS MILL POND	SC 646	F-41-25	PARRIS MIN. HOLDING POND	SC 4	F-41-15
MCLEODS POND	SC 637	F-41-20	PARRS POND	SC 116	F-41-25
MCNAIRS MILL POND	SC 643	F-41-25	PARSON MOUNTAIN LAKE	SC 241	F-41-1
MEET/FF POND	SC 39	F-41-11	PAUL WALLACE POND	SC 647	F-41-25
MHCFFS POND	SC 83	F-41-31	PIEDMONT	SC 1068	F-41-15
MHCFFS POND	SC 729	F-41-11	PIERCES LAKE	SC 744	F-41-33
MILLERS POND	SC 378	F-41-32	PITTS LAKE	SC 155	F-41-23
MILLERS POND	SC 185	F-41-22	POCO SARO PLANTATION	SC 1040	F-41-12
MILLWOOD POND	SC 406	F-41-27	POOL D	SC 36	F-41-11
MODWES MILL POND	SC 177	F-41-22	POOL J DAM	SC 1055	F-41-11
MOUPES POND	SC 68	F-41-32	POOL K	SC 34	F-41-11
MORRIGNF. POND	SC 144	F-41-22	POOL L	SC 35	F-41-11
MORRELLS POND	SC 53	F-41-32	POOLEES UPPER MILL POND	SC 162	F-41-23
			PORTHS POND	SC 203	F-41-23
			POWERLINE POND	SC 566	F-41-7
			PRESTWOOD LAKE	SC 611	F-41-13
			PRIESTERS MILL POND	SC 408	F-41-27

I N V E N T O R Y O F D A M S O F T H E U N I T E D S T A T E S
I N D E X F O R S O U T H C A R O L I N A

N A M E	ID. NO.	P A G E	N A M E	ID. NO.	P A G E
HAEMS FARM POND	SC 971	F-41-34	SCNONAME02042	SC 325	F-41-3
RAINROW LAKE	SC 738	F-41-33	SCNONAME02044	SC 326	F-41-3
RAINROW LAKE	SC 718	F-41-11	SCNONAME02045	SC 327	F-41-3
RALEY MILL POND	SC 456	F-41-18	SCNONAME02046	SC 328	F-41-3
RAMSEYS MILL POND	SC 624	F-41-13	SCNONAME02047	SC 329	F-41-3
RFD RANK MILL POND	SC 142	F-41-23	SCNONAME02050	SC 331	F-41-3
RFD HUFF POND	SC 648	F-41-25	SCNONAME02052	SC 333	F-41-3
REDMONDS POND	SC 209	F-41-23	SCNONAME02053	SC 334	F-41-3
REDMONDS POND	SC 171	F-41-23	SCNONAME02054	SC 335	F-41-3
REVERES POND	SC 106	F-41-32	SCNONAME02056	SC 336	F-41-3
REYNOLDS POND	SC 244	F-41-2	SCNONAME02057	SC 337	F-41-3
RIDGELLS POND	SC 194	F-41-23	SCNONAME02058	SC 338	F-41-3
RIKARDS POND	SC 186	F-41-23	SCNONAME02060	SC 340	F-41-3
RILLY POND	SC 576	F-41-7	SCNONAME02061	SC 341	F-41-3
ROBERT LEES PONDS	SC 726	F-41-12	SCNONAME02064	SC 344	F-41-3
ROBERT LEES PONDS	SC 727	F-41-12	SCNONAME02065	SC 345	F-41-3
ROCKY CR-CEDAR CH	SC 1071	F-41-10	SCNONAME02070	SC 347	F-41-4
ROCKY FORD LAKE	SC 69	F-41-32	SCNONAME02083	SC 355	F-41-4
ROUSEAU LAKE	SC 73	F-41-32	SCNONAME02084	SC 356	F-41-4
ROWELLS POND	SC 124	F-41-19	SCNONAME02085	SC 357	F-41-4
RUTLEDGES POND	SC 103	F-41-32	SCNONAME02087	SC 359	F-41-4
SALUDA DAM	SC 704	F-41-29	SCNONAME02090	SC 361	F-41-4
SALUDA DAM	SC 24	F-41-15	SCNONAME02092	SC 362	F-41-4
SALUIA TERRACE GARDEN	SC 181	F-41-23	SCNONAME02093	SC 363	F-41-4
SANDERS POND	SC 330	F-41-2	SCNONAME02094	SC 364	F-41-4
SANDHILL FARMS POND	SC 119	F-41-25	SCNONAME02096	SC 365	F-41-4
SAWYER POND	SC 339	F-41-2	SCNONAME02097	SC 366	F-41-4
SCN/NAME0012	SC 57	F-41-32	SCNONAME02098	SC 367	F-41-4
SCNONAME 51	SC 332	F-41-2	SCNONAME02099	SC 368	F-41-4
SCNONAME01004	SC 244	F-41-1	SCNONAME02101	SC 369	F-41-4
SCNONAME02016	SC 302	F-41-2	SCNONAME02102	SC 370	F-41-4
SCNONAME02017	SC 303	F-41-2	SCNONAME02103	SC 371	F-41-4
SCNONAME02019	SC 305	F-41-2	SCNONAME02104	SC 372	F-41-4
SCNONAME02024	SC 304	F-41-2	SCNONAME02105	SC 373	F-41-4
SCNONAME02026	SC 311	F-41-2	SCNONAME02106	SC 374	F-41-4
SCNONAME02027	SC 312	F-41-2	SCNONAME02107	SC 375	F-41-4
SCNONAME02028	SC 313	F-41-2	SCNONAME02108	SC 376	F-41-4
SCNONAME02029	SC 314	F-41-3	SCNONAME02109	SC 377	F-41-4
SCNONAME02020	SC 308	F-41-3	SCNONAME02111	SC 379	F-41-4
SCNONAME02030	SC 316	F-41-3	SCNONAME02112	SC 380	F-41-4
SCNONAME02031	SC 317	F-41-3	SCNONAME02113	SC 381	F-41-4
SCNONAME02032	SC 317	F-41-3	SCNONAME02115	SC 383	F-41-4
SCNONAME02034	SC 318	F-41-3	SCNONAME02116	SC 384	F-41-4
SCNONAME02035	SC 319	F-41-3	SCNONAME02119	SC 387	F-41-5
SCNONAME02036	SC 320	F-41-3	SCNONAME02120	SC 388	F-41-5
SCNONAME02038	SC 322	F-41-3	SCNONAME02123	SC 390	F-41-5
SCNONAME02039	SC 323	F-41-3	SCNONAME02125	SC 391	F-41-5
SCNONAME02041	SC 124	F-41-3	SCNONAME02126	SC 392	F-41-5

INVENTORY OF DAMS OF THE UNITED STATES
INDEX FOR SOUTH CAROLINA

N A M E	ID. NO.	P A G E	N A M E	ID. NO.	P A G E
SCNONAME02135	SC 396	F-41-5	SCNONAME09038	SC 601	F-41-8
SCNONAME02142	SC 398	F-41-5	SCNONAME09039	SC 602	F-41-8
SCNONAME04017	SC 555	F-41-6	SCNONAME09040	SC 603	F-41-8
SCNONAME04018	SC 556	F-41-6	SCNONAME09041	SC 604	F-41-8
SCNONAME04019	SC 557	F-41-6	SCNONAME09043	SC 605	F-41-8
SCNONAME04020	SC 558	F-41-6	SCNONAME09044	SC 606	F-41-8
SCNONAME04026	SC 560	F-41-6	SCNONAME10010	SC 1026	F-41-9
SCNONAME04027	SC 561	F-41-6	SCNONAME10034	SC 1028	F-41-9
SCNONAME04028	SC 562	F-41-6	SCNONAME10035	SC 1029	F-41-9
SCNONAME04029	SC 563	F-41-6	SCNONAME10039	SC 1030	F-41-9
SCNONAME04030	SC 564	F-41-6	SCNONAME10041	SC 1031	F-41-9
SCNONAME07001	SC 1045	F-41-6	SCNONAME10063	SC 1033	F-41-9
SCNONAME07002	SC 1046	F-41-6	SCNONAME11010	SC 270	F-41-9
SCNONAME07003	SC 1047	F-41-6	SCNONAME11011	SC 271	F-41-9
SCNONAME07004	SC 1048	F-41-6	SCNONAME11012	SC 272	F-41-9
SCNONAME07005	SC 1049	F-41-6	SCNONAME11013	SC 273	F-41-9
SCNONAME08001	SC 957	F-41-7	SCNONAME11014	SC 274	F-41-9
SCNONAME08019	SC 960	F-41-7	SCNONAME11015	SC 275	F-41-9
SCNONAME08020	SC 961	F-41-7	SCNONAME11016	SC 276	F-41-9
SCNONAME08024	SC 963	F-41-7	SCNONAME11017	SC 277	F-41-10
SCNONAME08025	SC 964	F-41-7	SCNONAME11018	SC 278	F-41-10
SCNONAME08027	SC 965	F-41-7	SCNONAME11019	SC 279	F-41-10
SCNONAME08033	SC 966	F-41-7	SCNONAME11020	SC 280	F-41-10
SCNONAME08041	SC 967	F-41-7	SCNONAME11021	SC 281	F-41-10
SCNONAME08042	SC 968	F-41-7	SCNONAME11022	SC 282	F-41-10
SCNONAME09001	SC 969	F-41-7	SCNONAME11023	SC 283	F-41-10
SCNONAME09002	SC 565	F-41-7	SCNONAME11024	SC 284	F-41-10
SCNONAME09007	SC 493	F-41-20	SCNONAME11025	SC 285	F-41-10
SCNONAME09008	SC 570	F-41-8	SCNONAME11026	SC 286	F-41-10
SCNONAME09011	SC 571	F-41-8	SCNONAME13029	SC 38	F-41-11
SCNONAME09014	SC 574	F-41-8	SCNONAME14002	SC 45	F-41-11
SCNONAME09015	SC 577	F-41-8	SCNONAME14003	SC 719	F-41-12
SCNONAME09016	SC 578	F-41-8	SCNONAME14004	SC 720	F-41-12
SCNONAME09017	SC 579	F-41-8	SCNONAME14006	SC 721	F-41-12
SCNONAME09019	SC 580	F-41-8	SCNONAME14007	SC 723	F-41-12
SCNONAME09021	SC 582	F-41-8	SCNONAME14012	SC 724	F-41-12
SCNONAME09023	SC 584	F-41-8	SCNONAME14017	SC 728	F-41-12
SCNONAME09026	SC 586	F-41-8	SCNONAME15005	SC 733	F-41-12
SCNONAME09027	SC 589	F-41-8	SCNONAME15007	SC 1034	F-41-12
SCNONAME09028	SC 590	F-41-8	SCNONAME15008	SC 1035	F-41-12
SCNONAME09029	SC 591	F-41-8	SCNONAME15012	SC 1036	F-41-12
SCNONAME09031	SC 592	F-41-8	SCNONAME15019	SC 1037	F-41-12
SCNONAME09032	SC 594	F-41-8	SCNONAME15026	SC 1039	F-41-12
SCNONAME09033	SC 595	F-41-8	SCNONAME15028	SC 1041	F-41-12
SCNONAME09034	SC 596	F-41-8	SCNONAME15033	SC 1042	F-41-12
SCNONAME09035	SC 597	F-41-8	SCNONAME15034	SC 1043	F-41-12
SCNONAME09036	SC 598	F-41-8	SCNONAME16001	SC 1044	F-41-12
SCNONAME09037	SC 599	F-41-8		SC 607	F-41-13
SCNONAME09037	SC 600	F-41-8			

I N V E N T O R Y O F D A M S O F T H E U N I T E D S T A T E S
I N D E X F O R S O U T H C A R O L I N A

N A M E	I D. N O.	P A G E	N A M E	I D. N O.	P A G E
SCNONAME16002	SC 608	F-41-13	SCNONAME28024	SC 471	F-41-18
SCNONAME16004	SC 610	F-41-13	SCNONAME28025	SC 472	F-41-18
SCNONAME16006	SC 612	F-41-13	SCNONAME28026	SC 473	F-41-18
SCNONAME16008	SC 614	F-41-13	SCNONAME28027	SC 474	F-41-18
SCNONAME16011	SC 617	F-41-13	SCNONAME28031	SC 476	F-41-18
SCNONAME16013	SC 618	F-41-13	SCNONAME28033	SC 477	F-41-18
SCNONAME16018	SC 622	F-41-13	SCNONAME28034	SC 478	F-41-18
SCNONAME16019	SC 623	F-41-13	SCNONAME28036	SC 479	F-41-18
SCNONAME16026	SC 627	F-41-13	SCNONAME28038	SC 480	F-41-18
SCNONAME16027	SC 628	F-41-13	SCNONAME28039	SC 481	F-41-18
SCNONAME16030	SC 630	F-41-13	SCNONAME28043	SC 482	F-41-18
SCNONAME16035	SC 634	F-41-13	SCNONAME28045	SC 484	F-41-18
SCNONAME16005	SC 993	F-41-14	SCNONAME28047	SC 486	F-41-18
SCNONAME21010	SC 237	F-41-14	SCNONAME28048	SC 487	F-41-18
SCNONAME21011	SC 238	F-41-14	SCNONAME28049	SC 488	F-41-18
SCNONAME22001	SC 979	F-41-14	SCNONAME28050	SC 489	F-41-18
SCNONAME22004	SC 980	F-41-14	SCNONAME28051	SC 490	F-41-18
SCNONAME22015	SC 981	F-41-14	SCNONAME28052	SC 491	F-41-18
SCNONAME22016	SC 982	F-41-14	SCNONAME30004	SC 250	F-41-20
SCNONAME22009	SC 997	F-41-16	SCNONAME30009	SC 255	F-41-20
SCNONAME25010	SC 998	F-41-16	SCNONAME30010	SC 256	F-41-20
SCNONAME25012	SC 1000	F-41-16	SCNONAME30012	SC 257	F-41-20
SCNONAME25013	SC 1001	F-41-16	SCNONAME30013	SC 258	F-41-20
SCNONAME25014	SC 1002	F-41-16	SCNONAME30016	SC 259	F-41-20
SCNONAME25015	SC 1003	F-41-16	SCNONAME30017	SC 260	F-41-20
SCNONAME25019	SC 1007	F-41-16	SCNONAME31004	SC 494	F-41-20
SCNONAME25021	SC 1009	F-41-16	SCNONAME31006	SC 496	F-41-20
SCNONAME25022	SC 1010	F-41-16	SCNONAME31009	SC 498	F-41-20
SCNONAME26002	SC 1012	F-41-16	SCNONAME31010	SC 499	F-41-20
SCNONAME26003	SC 1013	F-41-16	SCNONAME31012	SC 500	F-41-20
SCNONAME26005	SC 1014	F-41-16	SCNONAME31013	SC 501	F-41-21
SCNONAME26010	SC 1015	F-41-17	SCNONAME31016	SC 504	F-41-21
SCNONAME26020	SC 1016	F-41-17	SCNONAME31019	SC 506	F-41-21
SCNONAME26032	SC 1020	F-41-17	SCNONAME31021	SC 507	F-41-21
SCNONAME26037	SC 1022	F-41-17	SCNONAME31021	SC 508	F-41-21
SCNONAME26041	SC 1024	F-41-17	SCNONAME31022	SC 509	F-41-21
SCNONAME27001	SC 983	F-41-17	SCNONAME32006	SC 146	F-41-23
SCNONAME27002	SC 984	F-41-17	SCNONAME32014	SC 154	F-41-23
SCNONAME27003	SC 985	F-41-17	SCNONAME32017	SC 157	F-41-23
SCNONAME27004	SC 986	F-41-17	SCNONAME32018	SC 158	F-41-23
SCNONAME27005	SC 987	F-41-17	SCNONAME32019	SC 159	F-41-23
SCNONAME27006	SC 988	F-41-17	SCNONAME32023	SC 163	F-41-23
SCNONAME27008	SC 989	F-41-17	SCNONAME32025	SC 164	F-41-23
SCNONAME27009	SC 990	F-41-17	SCNONAME32029	SC 168	F-41-23
SCNONAME27012	SC 991	F-41-17	SCNONAME32034	SC 173	F-41-23
SCNONAME28007	SC 462	F-41-18	SCNONAME32035	SC 174	F-41-23
SCNONAME28015	SC 468	F-41-18	SCNONAME32036	SC 175	F-41-23

I N V E N T O R Y O F D A M S O F T H E U N I T E D S T A T E S
I N D E X F O R S O U T H C A R O L I N A

N A M E	I D. N O.	P A G E	N A M E	I D. N O.	P A G E
SCNONAME32060	SC 196	F-41-23	SCNONAME39004	SC 694	F-41-29
SCNONAME32065	SC 200	F-41-23	SCNONAME39005	SC 695	F-41-29
SCNONAME32066	SC 201	F-41-23	SCNONAME39006	SC 696	F-41-29
SCNONAME32079	SC 212	F-41-23	SCNONAME39008	SC 698	F-41-29
SCNONAME32083	SC 215	F-41-23	SCNONAME39010	SC 700	F-41-29
SCNONAME32088	SC 219	F-41-23	SCNONAME39013	SC 703	F-41-30
SCNONAME33034	SC 655	F-41-25	SCNONAME39019	SC 708	F-41-30
SCNONAME37011	SC 520	F-41-26	SCNONAME39020	SC 709	F-41-30
SCNONAME37024	SC 532	F-41-26	SCNONAME39022	SC 711	F-41-30
SCNONAME37026	SC 533	F-41-26	SCNONAME39023	SC 712	F-41-30
SCNONAME37030	SC 537	F-41-26	SCNONAME39024	SC 713	F-41-30
SCNONAME37031	SC 538	F-41-26	SCNONAME40036	SC 78	F-41-32
SCNONAME38001	SC 399	F-41-27	SCNONAME40043	SC 82	F-41-32
SCNONAME38007	SC 403	F-41-27	SCNONAME40047	SC 84	F-41-32
SCNONAME38020	SC 414	F-41-27	SCNONAME40068	SC 98	F-41-32
SCNONAME38021	SC 415	F-41-27	SCNONAME42013	SC 745	F-41-33
SCNONAME38029	SC 416	F-41-27	SCNONAME42014	SC 746	F-41-33
SCNONAME38030	SC 417	F-41-28	SCNONAME42015	SC 747	F-41-33
SCNONAME38034	SC 418	F-41-28	SCNONAME42016	SC 748	F-41-33
SCNONAME38036	SC 419	F-41-28	SCNONAME42017	SC 749	F-41-33
SCNONAME38039	SC 421	F-41-28	SCNONAME42018	SC 750	F-41-34
SCNONAME38040	SC 422	F-41-28	SCNONAME42020	SC 751	F-41-34
SCNONAME38043	SC 424	F-41-28	SCNONAME42023	SC 752	F-41-34
SCNONAME38046	SC 426	F-41-28	SCNONAME42025	SC 755	F-41-34
SCNONAME38048	SC 428	F-41-28	SCNONAME42026	SC 757	F-41-34
SCNONAME38050	SC 430	F-41-28	SCNONAME42027	SC 758	F-41-34
SCNONAME38052	SC 431	F-41-28	SCNONAME42029	SC 759	F-41-34
SCNONAME38054	SC 433	F-41-28	SCNONAME45003	SC 761	F-41-34
SCNONAME38055	SC 434	F-41-28	SCNONAME45004	SC 762	F-41-34
SCNONAME38056	SC 435	F-41-28	SCNONAME45005	SC 973	F-41-34
SCNONAME38058	SC 437	F-41-28	SCNONAME45006	SC 974	F-41-34
SCNONAME38059	SC 438	F-41-28	SCNONAME45007	SC 975	F-41-34
SCNONAME38060	SC 439	F-41-28	SCNONAME45009	SC 976	F-41-34
SCNONAME38061	SC 440	F-41-28	SCNONAME45010	SC 977	F-41-34
SCNONAME38062	SC 441	F-41-28	SCNONAME45011	SC 978	F-41-34
SCNONAME38063	SC 442	F-41-28	SCNONAME46001	SC 660	F-41-35
SCNONAME38064	SC 443	F-41-28	SCNONAME46002	SC 661	F-41-35
SCNONAME38066	SC 444	F-41-28	SCNONAME46003	SC 662	F-41-35
SCNONAME38068	SC 446	F-41-28	SCNONAME46005	SC 664	F-41-35
SCNONAME38072	SC 448	F-41-28	SCNONAME46006	SC 665	F-41-35
SCNONAME38076	SC 449	F-41-28	SCNONAME46007	SC 666	F-41-35
SCNONAME38079	SC 450	F-41-28	SCNONAME46010	SC 669	F-41-35
SCNONAME38080	SC 451	F-41-28	SCNONAME46011	SC 670	F-41-35
SCNONAME38081	SC 452	F-41-28	SCNONAME46014	SC 673	F-41-35
SCNONAME38082	SC 453	F-41-29	SCNONAME46015	SC 674	F-41-35
SCNONAME38083	SC 454	F-41-29	SCNONAME46016	SC 675	F-41-35
SCNONAME38084	SC 454	F-41-29	SCNONAME46017	SC 676	F-41-35
SCNONAME38085	SC 454	F-41-29	SCNONAME46019	SC 678	F-41-35
SCNONAME38086	SC 454	F-41-29			
SCNONAME38087	SC 454	F-41-29			
SCNONAME38088	SC 454	F-41-29			
SCNONAME38089	SC 454	F-41-29			
SCNONAME38090	SC 454	F-41-29			
SCNONAME38091	SC 454	F-41-29			
SCNONAME38092	SC 454	F-41-29			
SCNONAME38093	SC 454	F-41-29			
SCNONAME38094	SC 454	F-41-29			
SCNONAME38095	SC 454	F-41-29			
SCNONAME38096	SC 454	F-41-29			
SCNONAME38097	SC 454	F-41-29			
SCNONAME38098	SC 454	F-41-29			
SCNONAME38099	SC 454	F-41-29			
SCNONAME38100	SC 454	F-41-29			
SCNONAME38101	SC 454	F-41-29			
SCNONAME38102	SC 454	F-41-29			
SCNONAME38103	SC 454	F-41-29			

INVENTORY OF DAMS OF THE UNITED STATES
INDEX FOR SOUTH CAROLINA

N A M E	ID. NO.	P A G E	N A M E	ID. NO.	P A G E
SCNONAME46020	SC 679	F-41-35	TARLF ROCK COVE	SC 705	F-41-30
SCNONAME46021	SC 680	F-41-35	TARLE ROCK COVE	SC 25	F-41-15
SCNONAME46022	SC 681	F-41-35	TALL PINE LAKE	SC 19	F-41-15
SCNONAME46023	SC 682	F-41-35	TAMKRSLEY LAKE	SC 17	F-41-15
SCNONAME46024	SC 683	F-41-35	TARRANTS MILL POND	SC 354	F-41-5
SCNONAME46026	SC 684	F-41-35	TAYLORS POND	SC 189	F-41-24
SCNONAME46027	SC 685	F-41-35	TAYLORS POND	SC 207	F-41-24
SCNONAME46028	SC 686	F-41-35	TEALS MILL POND	SC 108	F-41-11
SCNONAME46030	SC 688	F-41-36	THICKETTY CREEK WATERSHED NUMBER 19	SC 266	F-41-10
SCNONAME46031	SC 689	F-41-36	THICKETTY CREEK WATERSHED 25	SC 268	F-41-10
SCNONAME46032	SC 690	F-41-36	THICKETTY CREEK WATERSHED NUMBER 20	SC 265	F-41-10
SCNONAME46039	SC 1023	F-41-17	THICKETTY MOUNTAIN LAKE	SC 267	F-41-10
SCNONAME46040	SC 677	F-41-36	THOMPSONS POND	SC 156	F-41-24
SCNONAME46041	SC 678	F-41-7	THREE & TWENTY CREEK WATERSHED 5B	SC 552	F-41-6
SCNONAME46042	SC 666	F-41-7	THREE & TWENTY CREEK WATERSHED 15	SC 554	F-41-6
SCNONAME46043	SC 247	F-41-1	THREE & TWENTY CREEK WATERSHED 9B	SC 553	F-41-6
SCNONAME46044	SC 631	F-41-13	TOM FRIDAYS POND	SC 445	F-41-29
SCNONAME46045	SC 44	F-41-11	TOXAWAY LAKE	SC 707	F-41-30
SCNONAME46046	SC 225	F-41-32	TROLLINGWOOD LAKE	SC 12	F-41-10
SCNONAME46047	SC 221	F-41-24	TUCKER LAKE	SC 74	F-41-32
SCNONAME46048	SC 58	F-41-32	TUGALOO DAM	SC 530	F-41-26
SCNONAME46049	SC 470	F-41-18	TWELVE MILE WATERSHED STRUCTURE 22	SC 701	F-41-30
SCNONAME46050	SC 214	F-41-24	TWELVE MILE WATERSHED STRUCTURE 16	SC 699	F-41-30
SCNONAME46051	SC 753	F-41-34	TWIN LAKES	SC 425	F-41-29
SCNONAME46052	SC 132	F-41-19	TYLERS POND	SC 299	F-41-5
SCNONAME46053	SC 172	F-41-24	U.S. FISH HATCHERY POND	SC 400	F-41-29
SCNONAME46054	SC 573	F-41-4	ULMERS LAKE	SC 65	F-41-32
SCNONAME46055	SC 735	F-41-34	UPPER LF GION DAM	SC 229	F-41-32
SCNONAME46056	SC 180	F-41-24	UPPER ROCKY FORD	SC 70	F-41-32
SCNONAME46057	SC 77	F-41-32	VAUCLUSE POND	SC 290	F-41-5
SCNONAME46058	SC 183	F-41-24	VAUGHN MILL POND	SC 469	F-41-19
SCNONAME46059	SC 118	F-41-25	W H THORNLEY POND	SC 959	F-41-7
SCNONAME46060	SC 492	F-41-21	WACHOVIA HILLS LAKE	SC 633	F-41-13
SCNONAME46061	SC 14	F-41-15	WALHALLA RESERVOIR	SC 514	F-41-26
SCNONAME46062	SC 653	F-41-25	WAPF SHOALS	SC 1067	F-41-20
SCNONAME46063	SC 206	F-41-24	WASTEWAY POND	SC 393	F-41-5
SCNONAME46064	SC 407	F-41-29	WATER SHED 3	SC 9	F-41-15
SCNONAME46065	SC 942	F-41-14	WATER SHED 4	SC 10	F-41-15
SCNONAME46066	SC 42	F-41-32	WATER SHED 5	SC 6	F-41-15
SCNONAME46067	SC 90	F-41-32	WATER SHED 5	SC 11	F-41-15
SCNONAME46068	SC 178	F-41-24	WATER SHED NO 1	SC 7	F-41-15
SCNONAME46069	SC 1070	F-41-14	WATER SHED NO 2	SC 8	F-41-15
SCNONAME46070	SC 293	F-41-5	WATERSHED NUMBER 13	SC 262	F-41-10
SCNONAME46071	SC 121	F-41-19	WATERSHED NUMBER 16A	SC 263	F-41-10
SCNONAME46072	SC 67	F-41-32	WATERSHED NUMBER 1R	SC 264	F-41-10
SCNONAME46073	SC 16	F-41-15	WESTON LAKE DAM?FT JACKSON?	SC 233	F-41-32
SCNONAME46074	SC 217	F-41-24	WESTONS POND	SC 56	F-41-32
SCNONAME46075	SC 583	F-41-9	WHALLEYS POND	SC 97	F-41-32

I N V E N T O R Y O F D A M S O F T H E U N I T E D S T A T E S
I N D E X F O R S O U T H C A R O L I N A

I D . N O . P A G E

N A M E

P A G E

I D . N O .

WHITEWATER LAKE	SC 513	F-41-27
WIFNGFS LAKE	SC 587	F-41-9
WILHEP FLOWERS POND	SC 626	F-41-13
WILLIAMS LAKE	SC 61	F-41-33
WILSON MILL POND	SC 59	F-41-33
WILSON POND	SC 350	F-41-5
WINDSON LAKE	SC 91	F-41-33
WITT POND	SC 161	F-41-24
WOODARD MILL POND	SC 41	F-41-11
WOODSON POND	SC 541	F-41-6
YONAH DAM	SC 528	F-41-27
YONCE MILL POND	SC 343	F-41-5
ZF INLFHS POND	SC 455	F-41-29

INVENTORY OF DAMS IN THE UNITED STATES

SOUTH DAKOTA
AURORA COUNTY

NAME OF DAM OR IMPROVEMENT	RIVER OR STREAM	TYPE OF DAM	YEAR COMPLETED	PURPOSE	HEIGHT (FT)	MAX CAPACITY (ACRE FT.)	NEAREST DOWNSTREAM CITY TOWN VILLAGE	POPULATION	DIST. FROM DAM (MI.)	OWNER	PURPOSES	
											1 - IRRIGATION	2 - HYDROELECTRIC
FRASER	TR-JAMES	EARTH	1934	R	20	340	NONE			FRED DEY	3	01
STICKNEY	TR-JAMES	EARTH	1926	R	10	50	NONE			GF&P	3	01
STICKNEY	DRY CREEK	EARTH	1955	R	24	154	NONE			GAME FISH PARKS DEPT	3	02
STICKNEY LAKE	TR-JAMES	EARTH	1945	R	18	180	NONE			GF&P	3	01
WILMARTH	W FINESTEEL CREEK	EARTH	1947	H	30	1,500	NONE			GAME FISH PARKS DEPT	3	02
HEADLF COUNTY												
JAMES DIVERSION	JAMES RIVER	GRAVITY	1964	I	16	4,875	HURON	14,300	22	BUREAU OF RECLAMATION	2	02
STAUNS	SHUE CREEK	EARTH	1960	C	21	420	HURON	14,299	23	GAME FISH PARKS DEPT	2	02
MENNETT COUNTY												
ALLEN DAM	NO FLESH CREEK	EARTH	1960	S	26	300	NONE			OGALA SIOUX TRIBE	2	02
DIKE 10	LA CREEK	EARTH	1934	O	7	3,439	TUTHILL	40	2	BUREAU OF SPORT FISH AND WOLF	3	02
JACQUOT DAM	PRETTY HIPS CREEK	EARTH	1960	I	25	290	HISLE	10	5	KISSF BROTHERS	2	02
JAY A LAKE NOS	TR-MISSOURI	EARTH	1955	S	26	104	NONE			JAY A LAKE	3	02
LITTLE WHITE RIVER	LITTLE WHITE RIVER	EARTH	1936	P	26	2,600	TUTHILL	50	3	BUREAU OF SPORT FISH AND WOLF	1	02
LITTLE WHITE RIVER DIKE	LITTLE WHITE RIVER	EARTH	1934	O	8	965	TUTHILL	40	2	BUREAU OF SPORT FISH AND WOLF	3	02
SCHARMAN DAM	PASS CREEK	EARTH	1950	S	14	250	NONE			FRANK SCHARMAN	3	02
HON HOMME COUNTY												
HENRY	DAWSON CREEK	EARTH	1938	R	38	1,050	NONE			GAME FISH PARKS DEPT	3	01
BROWN COUNTY												
COLUMBIA ROAD DAM	JAMES RIVER	EARTH	1938	O	6	20,100	COLUMBIA	272	6	BUREAU OF SPORT FISH AND WOLF	3	01
ELM	ELM RIVER	EARTH	1937	R	38	15,190	WESTPORT	120	21	GAME FISH PARKS DEPT	2	01
ELM LAKE DAM	ELM RIVER	EARTH	1933	S	35	8,140	WESTPORT	75	20	CITY OF AMERDFEN	3	01
FREDERICK	MAPLE RIVER	EARTH	1945	R	20	120	FREDERICK	359	1	GAME FISH PARKS DEPT	2	01

PURPOSES 1 - IRRIGATION 2 - HYDROELECTRIC 3 - FLOOD CONTROL 4 - NAVIGATION 5 - WATER SUPPLY 6 - DEBRIS CONTROL 7 - RECREATION 8 - OTHER

HAZARD POTENTIAL 1 - HIGH 2 - SIGNIFICANT 3 - LOW

INVENTORY OF DAMS IN THE UNITED STATES

SOUTH DAKOTA (CONT'D)
BROWN COUNTY (CONT'D)

DIST. FROM
FORM 5
(MILE)

NEAREST DOWNSTREAM
CITY, TOWN, VILLAGE

YEAR COMPLETED
PUR. HEIGHT
POSE (FT)

TYPE OF DAM

RIVER OR STREAM

NAME OF DAM OR IMPOUNDMENT

POPULATION
(2010)

OWNER

NAME OF DAM OR IMPOUNDMENT	RIVER OR STREAM	TYPE OF DAM	YEAR COMPLETED	PUR. HEIGHT POSE (FT)	MAX CAPACITY (ACRE-FT.)	NEAREST DOWNSTREAM CITY, TOWN, VILLAGE	POPULATION (2010)	DIST. FROM FORM 5 (MILE)	OWNER
HOUGHTON DAM	JAMES RIVER	EARTH	1938	0	10,528	COLUMBIA	272	15	3 BUREAU OF SPORT FISH AND WILDLIFE
RICHMOND	FOOT CREEK	EARTH	1935	R	10,580	ABERDEEN	26,476	6	1 GAME FISH PARKS DEPT
TACOMA PARK	JAMES RIVER	EARTH	1935	R	80	NONE		3	3 GAME FISH PARKS DEPT
WILLOW	WILLOW CREEK	EARTH	1934	R	3,500	WESTPORT	120	7	2 GAME FISH PARKS DEPT
WILLOW LAKE DAM	WILLOW CREEK	EARTH	1934	S R	4,100	WESTPORT	75	7	3 CITY OF ABERDEEN
WOLF COUNTY									
WALLEY DAM	TR-MISSOURI	EARTH	1947	S	34	NONE		3	3 RALPH RAILRY
WEGNER DAM	TR-MISSOURI	EARTH	1949	S	38	NONE		3	3 LAWRENCE BERGNER
WEGNER DAM 1	TR-MISSOURI	EARTH	1949	S	28	NONE		3	3 LAWRENCE BERGNER
WUSACK DAM	TR-MISSOURI	EARTH	1952	S	36	CHAMBERLAIN	2,626	5	3 LEO STRANSKY EST
WUSSEAU DAM 2	TR-MISSOURI	EARTH	1947	S	27	NONE		2	2 WALTER FUEGFN
WUSSEAU DAM	TR-MISSOURI	EARTH	1947	S	45	NONE		2	2 WARREN DUSSFAH
WELTMAN DAM	TR-MISSOURI	EARTH	1949	S	22	NONE		2	2 ROSCOE FELTMAN
WELTMAN DAM 1	TR-MISSOURI	EARTH	1952	S	36	CHAMBERLAIN	2,626	1	2 ROSCOE FELTMAN
WUENIG DAM	TR-MISSOURI	EARTH	1952	S	96	NONE		2	2 VERNON GRUENIG
WYALY DAM	TR-MISSOURI	EARTH	1949	S	56	NONE		2	2 DELONDE HEALY
WYNSLAKE	TR-MISSOURI	EARTH	1934	R	660	NONE		3	3 JONFRANCHGRAZI INGASSN
WYNSLAKE DAM	TR-MISSOURI	EARTH	1946	S	64	NONE		2	2 FRANCIS LABRECQUE
WYNSLAKE LAKE 1	TR-MISSOURI	EARTH	1935	R	572	NONE		3	3 KIMBALL CITY
WYNSLAKE LAKE 2	TR-MISSOURI	EARTH	1952	S	70	NONE		2	2 JAMES LANDIS ESTATE
WYNSLAKE LAKE 3	TR-MISSOURI	EARTH	1936	R	805	NONE		3	3 MARIFFAZOUR
WYNSLAKE LAKE 4	TR-MISSOURI	EARTH	1949	S	65	NONE		3	3 ART RAISH
WYNSLAKE LAKE 5	TR-MISSOURI	EARTH	1949	S	18	NONE		3	3 WYMAN RANDALL
WYNSLAKE LAKE 6	TR-MISSOURI	EARTH	1947	S	78	NONE		3	3 JOE SCHAUR
WYNSLAKE LAKE 7	TR-MISSOURI	EARTH	1949	S	72	NONE		3	3 A S WILL
WYNSLAKE LAKE 8	TR-MISSOURI	EARTH	1935	R	480	CHAMBERLAIN	2,626	9	2 DFL MENZIE

PURPOSES: I - IRRIGATION C - FLOOD CONTROL W - WATER SUPPLY D - DEBRIS CONTROL
M - HYDROELECTRIC N - NAVIGATION R - RECREATION O - OTHER

HAZARD POTENTIAL 1 - HIGH 2 - SIGNIFICANT 3 - LOW

INVENTORY OF DAMS IN THE UNITED STATES

SOUTH DAKOTA (CONT'D)
BRULE COUNTY (CONT'D)

CHT. FROM DAM (FT.)
POPULATION
OWNER

NAME OF DAM OR IMPROVEMENT	RIVER OR STREAM	TYPE OF DAM	YEAR COMPLETED	PUB. POSE	HEIGHT (FT.)	MAX CAPACITY (ACRE-FT.)	NEAREST DOWNSTREAM CITY-TOWN-VILLAGE	POPULATION	CHT. FROM DAM (FT.)	OWNER
SLADEK DAM	TR-MISSOURI	EARTH	1949	S	26	32	NONE		3	SLADEK ESTATE
SPECKELS DAM	TR-MISSOURI	EARTH	1952	S	28	16	CHAMBERLAIN	2,626	5	WILLIAM McDONALD
TURGEON DAM	TR-MISSOURI	EARTH	1951	S	26	18	NONE		2	SERAPHINE TURGEON
WANALAINLAKE	TR-MISSOURI	EARTH	1935	R	20	1,514	CHAMBERLAIN	2,626	3	VARIOUS
WELLS DAM	TR-MISSOURI	EARTH	1935	R	30	500	NONE		3	JOEPI SKULE
WILL DAM	TR-MISSOURI	EARTH	1946	S	25	26	NONE		3	CLIFFORD WILL
RUFFALO COUNTY										
ARERNATHY DAM	TR-MISSOURI	EARTH	1951	S	26	18	NONE		3	WM ARERNATHY
AHRENSTORFF DAM	TR-MISSOURI	EARTH	1952	S	26	28	NONE		3	FREDDIE AHRENSTORFF
AHRENSTORFF DAM 3	TR-MISSOURI	EARTH	1947	S	26	36	NONE		2	FREDDIE AHRENSTORFF
AIKENS DAM	TR-MISSOURI	EARTH	1951	S	25	28	NONE		3	CHET AIKENS
REAL DAM	TR-MISSOURI	EARTH	1952	S	25	94	NONE		3	LOUIS BFAL
REAL STOCKWATER DAM	TR-MISSOURI	EARTH	1949	S	30	65	NONE		2	LOUIS REAL
HIG REND DAM	MISSOURI RIVER	EARTH	1963	C M J N	80	1,900,000	CHAMBERLAIN	2,626	21	
HKEHA DAM	TR-MISSOURI	EARTH	1972	S	26	41	NONE		3	FRANK RLEHA
C WULFF STOCKWATER DAM	TR-MISSOURI	EARTH	1956	S	33	68	NONE		3	CLARFENCE WULFF
CABLE DAM 3	TR-MISSOURI	EARTH	1952	S	26	126	NONE		3	FRANK CABLE
CABLE DAM 4	TR-MISSOURI	EARTH	1952	S	12	74	NONE		3	FRANK CABLE
CABLE DAMS	TR-MISSOURI	EARTH	1947	S	28	44	NONE		3	FRANK CABLE
CABLE STOCKWATER DAM NO 1	TR-MISSOURI	EARTH	1953	S	24	85	NONE		3	FRANK CABLE
CABLE STOCKWATER DAM NO 2	TR-MISSOURI	EARTH	1953	S	28	90	NONE		3	FRANK CABLE
CABLE STOCKWATER DAM NO 3	TR-MISSOURI	EARTH	1954	S	34	70	LOPE		3	FRANK CABLE III
CHMELA DAM	TR-MISSOURI	EARTH	1952	S	29	28	NONE		3	LEON CHMELA
CHMFLA DAM 1	TR-MISSOURI	EARTH	1949	S	26	28	NONE		3	STEPHEN LARSEN
CHRISTENSEN STOCKWATER DAM	TR-MISSOURI	EARTH	1951	S	20	90	NONE		3	M D CHRISTENSEN
COLLINS DAM	TR-MISSOURI	EARTH	1954	S	25	34	NONE		3	JOE COLLINS

PURPOSE: I-IRRIGATION C-FLOOD CONTROL W-WATER SUPPLY D-DRINKING WATER E-ELECTRICITY G-GENERATION H-HYDROELECTRIC N-NAVIGATION R-RECREATION S-SANITATION O-OTHER

HAZARD POTENTIAL: 1-HIGH 2-SIGNIFICANT 3-LOW

INVENTORY OF DAMS IN THE UNITED STATES

SOUTH DAKOTA (CONT'D)
BUFFALO COUNTY (CONT'D)

NAME OF DAM OR IMPROVEMENT	RIVER OR STREAM	TYPE OF DAM	YEAR COMPLETED	PURPOSE	HEIGHT (FT)	MAX CAPACITY (ACRE FT.)	NEAREST DOWNSTREAM CITY, TOWN, VILLAGE	POPULATION	DIST. FROM DAM (MI.)	OWNER	HAZARD POTENTIAL	SIGNIFICANT	LOW
CHURCH DAM	TR-MISSOURI	EARTH	1936	R	56	18,548	NONE			CROWCREEK TRIRE	2		02
FTHAUFER DAM	TR-MISSOURI	EARTH	1952	S	28	119	NONE			WM ETRAUER	3		02
HAYES STOCKWATER DAM	TR-MISSOURI	EARTH	1949	S	30	19	NONE			WILLIAM HAYES	2		02
HICKENS DAM	TR-MISSOURI	EARTH	1947	S	29	54	NONE			FUEGEN PROS	2		02
KNIGHT DAM	TR-MISSOURI	EARTH	1941	S	36	85	NONE			IRVING KNIGHT ESTATE	3		02
KNIPPLING STOCKWATER DAM NO 1	TR-MISSOURI	EARTH	1965	S	12	50	NONE			JOE KNIPPLING	2		02
KNIPPLING STOCKWATER DAM NO 2	TR-MISSOURI	EARTH	1954	S	20	80	NONE			JOE KNIPPLING	2		02
KNIPPLING STOCKWATER DAM NO 3	TR-MISSOURI	EARTH	1958	S	25	20	NONE			JOE KNIPPLING	2		02
KNIPPLING STOCKWATER DAM NO 4	TR-MISSOURI	EARTH	1953	S	18	72	NONE			JOE KNIPPLING	2		02
KNIPPLING STOCKWATER DAM NO 5	TR-MISSOURI	EARTH	1953	S	20	50	NONE			JOE KNIPPLING	2		02
KNIPPLING STOCKWATER DAM NO 6	TR-MISSOURI	EARTH	1953	S	21	80	NONE			JOE KNIPPLING	2		02
KROG DAM 1	TR-MISSOURI	EARTH	1947	S	25	34	NONE			VIRGIL VIERECK	3		02
KROG STOCKWATER DAM	TR-MISSOURI	EARTH	1958	S	29	80	NONE			ROBERT KROG	2		02
LARSON DAM	TR-MISSOURI	EARTH	1947	S	26	28	NONE			MERLE MINES	3		02
MAYER DAM	TR-MISSOURI	EARTH	1951	S	28	25	NONE			JOHN MAYER	2		02
OLSEN DAM	TR-MISSOURI	EARTH	1952	S	35	33	NONE			PARSON ESTATE	2		02
HANK DAM	TR-MISSOURI	EARTH	1935	R	40	820	NONE			JOHN RANK	3		02
SONNAME 2	TR-MISSOURI	EARTH	1946	S	26	22	NONE			LOUIS TRUMAN	3		02
SONNAME 3	TR-MISSOURI	EARTH	1946	S	22	75	NONE			RAYMOND OLSON	3		02
SONNAME 5	TR-MISSOURI	EARTH	1947	S	26	21	NONE			FRANK CABLE	3		02
SONNAME 6	TR-MISSOURI	EARTH	1949	S	29	22	NONE			FRED AHRENSTORF	3		02
SONNAME 7	TR-MISSOURI	EARTH	1949	S	27	46	NONE			HENRY MORRIS	3		02
SONNAME 9A	TR-MISSOURI	EARTH	1946	S	28	20	NONE			FRANK CABLE	3		02
WETSNER DAM	TR-MISSOURI	EARTH	1951	S	25	27	NONE			FRANK CABLE	3		02
WETSNER DAM 1	TR-MISSOURI	EARTH	1951	S	26	28	NONE			FRANK CABLE	3		02
WOOLIDGE DAM	TR-MISSOURI	EARTH	1947	S	26	22	NONE			CLARENCE WULFF	2		02
WULFF DAM	TR-MISSOURI	EARTH	1952	S	26	72	NONE			CLARENCE WULFF	3		02

PURPOSE: I - IRRIGATION C - FLOOD CONTROL S - WATER SUPPLY D - DEBRIS CONTROL
H - HYDROELECTRIC N - NAVIGATION R - RECREATION O - OTHER

INVENTORY OF DAMS IN THE UNITED STATES

SOUTH DAKOTA (CONT'D)
HUTTE COUNTY

NAME OF DAM OR IMPOUNDMENT	RIVER OR STREAM	TYPE OF DAM	YEAR COMPLETED	PURPOSE	HEIGHT (FT)	MAX CAPACITY (ACRE-FT.)	NEAREST DOWNSTREAM CITY, TOWN, VILLAGE	POPULATION	DIST. FROM DAM (MI.)	OWNER	HAZARD POTENTIAL	PURPOSES
ALFRED BURKE DAM	DRY DRAW	EARTH	1960	S	23	636	NONE		3	ALFRED J BURKE	02	
HELLE FOURCHE	OWL CREEK	EARTH	1911	I R	88	246,000	NONE		1	BUREAU OF RECLAMATION	02	
HELLE FOURCHE DIVERSION	HELLE FOURCHE RIVER	GRAVITY	1907	I	21	500	FRUITDALE	80	12	BUREAU OF RECLAMATION	02	
DAVIS RANCH INC	BULL RUN	EARTH	1957	S	30	540	NONE		3	DAVIS RANCH INC	02	
DAVIS RANCH INC	SOFT WATER CREEK	EARTH	1948	S	21	489	NONE		2	DAVIS RANCH INC	02	
DONALD MEYER DAM	HILDEBRAND CREEK	EARTH	1957	S	21	120	NONE		2	SPEARFISH VALLEY RANCH	02	
GEORGE MERRICKSON DAM	CROOKED OAK CREEK	EARTH	1955	S	28	504	NONE		3	FRED SHIMP	02	
GEORGE PERKINS DAM	TRIBUTARY S FORK MOREAU RIVER	EARTH	1957	S	23	55	NONE		3	GEORGE FRK	02	
GUIDINGFISH DAM	HITTER CREEK	EARTH	1945	S I	21	1,000	NONE		3	HENRY THOMPSON	02	
HORMAN DAM	HORMAN DRAW	EARTH	1958	S	17	156	NONE		2	H G HORMAN	02	
HOWARD SCHMELF DAM	BIDDY CREEK	EARTH	1950	S	13	369	NONE		2	HOWARD SCHMELF	02	
NESTOR KIVIMAKI DAM	LONE TREE CREEK	EARTH	1922	S	13	120	NONE		2	NESTOR KIVIMAKI	02	
NEWELL	WILLOW CREEK	EARTH	1958	C	28	2,550	NONE		3	GAME FISH PARKS, DEPT	02	
OLLIVER HERBERT DAM	TR-RELL FOURCHE RIVER	EARTH	1945	I S	13	93	NONE		3	EARL CAPP	02	
OTTO ERICSON DAM	TRIBUTARY TO ANTELOPE CREEK	EARTH	1948	S	10	85	NONE		3	OTTO ERICSON ESTATE	02	
RL CUNDY DAM	LEFCH CREEK	EARTH	1957	S	21	193	NONE		2	R L CUNDY	02	
RODNEY WINKLER DAM	DRY CREEK	EARTH	1920	S	20	300	NONE		2	RODNEY WINKLER	02	
ROYAL MCKNIGHT DAM	HARRIET-DRAW	EARTH	1967	S	17	243	NONE		2	ROYAL MCKNIGHT	02	
ROYAL MCKNIGHT DAM	TRIBUTARY OF INDIAN CREEK	EARTH	1962	S	22	340	NONE		3	ROYAL MCKNIGHT	02	
STANLEY SMFENK DAM	SMFENK CREEK	EARTH	1950	S I	32	553	NONE		3	STANLEY SMFENK	02	
THOMAS BURKE DAM	STONY BASIN DRAW	EARTH	1948	S I	20	130	NONE		3	THOMAS BURKE	02	
CAMPBELL COUNTY												
CASTER DAM	MISSOURI	EARTH	1938	S	27	280	NONE		3	KENNETH RORR	02	
DAVID JONFS	TR MISSOURI	EARTH	1949	S	22	60	NONE		3	DAVID JONFS II S GOVERNME	02	
EASTERN GRAZING ASSN	TR-MISSOURI	EARTH	1969	S	25	60	NONE		3	EASTERN GRAZING ASSN NO	02	
EASTERN GRAZING ASSN	TR MISSOURI	EARTH	1965	S	26	35	NONE		3	EASTERN GRAZING ASSN NO	02	

PURPOSES: I - IRRIGATION, C - FLOOD CONTROL, B - WATER SUPPLY, D - DEBRIS CONTROL, H - HYDROELECTRIC, M - NAVIGATION, N - RECREATION, O - OTHER
HAZARD POTENTIAL: 1 - HIGH, 2 - SIGNIFICANT, 3 - LOW

INVENTORY OF DAMS IN THE UNITED STATES

SOUTH DAKOTA (CONT'D)
 CAMPBELL COUNTY (CONT'D)

NAME OF DAM OR IMPROVEMENT	RIVER OR STREAM	TYPE OF DAM	YEAR COMPLETED	PURPOSE	HEIGHT (FT)	MAX CAPACITY (ACRE-FT)	NEAREST DOWNSTREAM CITY/TOWN/VILLAGE	POPULATION	DIST. FROM DAM (MI)	OWNER	PURPOSE
1 EASTERN GRAZING ASSN NO 1	TR-MISSOURI	EARTH	1967 S	25	45	NONE				EASTERN GRAZING ASSN NO 1	3 02
2 EASTERN GRAZING ASSN NO 2	TR-MISSOURI	EARTH	1964 S	25	50	NONE				EASTERN GRAZING ASSN NO 2	3 02
3 EASTERN GRAZING ASSN NO 3	TR-MISSOURI	EARTH	1963 S	26	70	NONE				EASTERN GRAZING ASSN NO 3	3 02
4 ELLERY BRUCKEL	TR-MISSOURI	EARTH	1949 S	30	55	NONE				ELLERY BRUCKEL	3 02
5 GEORGE RENNER	TR-MISSOURI	EARTH	1952 S	26	50	POLLOCK	400			GEORGE RENNER	3 02
6 GALE GRAZING ASSN NO 1	TR-MISSOURI	EARTH	1956 S	26	50	NONE				GALE GRAZING ASSN NO 1	3 02
7 GALE GRAZING ASSN NO 2	TR-MISSOURI	EARTH	1963 S	28	25	NONE				GALE GRAZING ASSN NO 2	3 02
8 LARF CAMPBELL	TR SPRING CREEK	EARTH	1934 R	33	850	NONE				CAMPBELL COUNTY	2 02
9 MONARD VIKSE	TR MISSOURI	EARTH	1949 S	24	100	NONE				MONARD VIKSE	3 02
10 MATZKE LAKE	TR-MISSOURI	EARTH	1938 S	10	650	NONE				PHILIP OSTER	3 02
11 MISSOURI SLOPE GRAZING ASSN NO 2	TR-MISSOURI	EARTH	1965 S	25	55	NONE				MISSOURI SLOPE GRAZING ASSN NO 2	3 02
12 MISSOURI SLOPE GRAZING ASSN NO 1	TR-MISSOURI	EARTH	1952 S	27	45	NONE				MISSOURI SLOPE ASSN NO 1	3 02
13 RALPH PITTER NO 1	TR-MISSOURI	EARTH	1958 S	24	22	NONE				RALPH PITTER NO 1	3 02
14 RALPH PITTER NO 2	TR-MISSOURI	EARTH	1965 S	26	60	NONE				RALPH PITTER NO 2	3 02
15 ROBERT ROLANDER	TR MISSOURI	EARTH	1953 S	26	80	NONE				ROBERT ROLANDER	3 02
16 ROSE RARENBERG NO 1	TR MISSOURI	EARTH	1952 S	27	60	NONE				ROSE RARENBERG NO 1	3 02
17 ROSE RARENBERG NO 2	TR MISSOURI	EARTH	1965 S	25	60	NONE				ROSE RARENBERG NO 2	3 02
18 STATE OF SOUTH DAKOTA	TR-MISSOURI	EARTH	1969 S	25	25	NONE				STATE OF SOUTH DAKOTA	3 02
19 WILLIS WIENTJE	TR-MISSOURI	EARTH	1971 S	29	60	NONE				WILLIS WIENTJE	3 02
20 WILLIS WIENTJE	TR-MISSOURI	EARTH	1968 S	27	28	NONE				WILLIS WIENTJE	3 02
21 CHARLES MIX COUNTY ACADEMY DAM	SNAKE CREEK	EARTH	1938 R	25	760	NONE					3 02
22 CAMPBELL LAKE DAM	PLATTE CREEK	ROCKFILL	1935 R	6	740	NONE					3 02
23 COW DAM	TR-MISSOURI RIVER	EARTH	1935 M	32	320	NONE					3 02
24 FITE DAM NUMBER 1	MISSOURI TRIM	EARTH	1972 S	29	19	NONE					3 02
25 LARF CAMPBELL DAM	MISSOURI RIVER	EARTH	1954 C H	175	6,300,000	GREENWOOD	110	13	1	CORPS OF ENGINEERS	3 02

PURPOSE: I - IRRIGATION C - FLOOD CONTROL S - WATER SUPPLY D - DEBRIS CONTROL
 M - HYDROELECTRIC N - NAVIGATION R - RECREATION O - OTHER

HAZARD POTENTIAL: 1 - HIGH 2 - SIGNIFICANT 3 - LOW

INVENTORY OF DAMS IN THE UNITED STATES

SOUTH DAKOTA (CONT'D)
CHARLES MIX COUNTY (CONT'D)

NAME OF DAM OR IMPONDMENT GFDDES	RIVER OR STREAM	TYPE OF DAM	YEAR COMPLETED	PUR. HEIGHT POSE (FT)	MAX CAPACITY (ACRE FT.)	NEAREST DOWNSTREAM CITY-TOWN-VILLAGE	POPULATION	DIST. FROM DAM (MI)	OWNER	PURPOSE	HAZARD POTENTIAL	DEBRIS CONTROL	WATER SUPPLY	RECREATION	OTHER
PLATTE	PEASE CREEK	EARTH	1940	R	30	760	NONE		3	GAME FISH PARKS DEPT	01				
SLY NUMBER 1	PLATTE CREEK	EARTH	1935	R	18	150	NONE		3	GAME FISH PARKS DEPT	01				
VARIABLE FISHPOND	PLATTE CREEK-TR	EARTH	1961	S	25	18	NONE IN FLOOD PLAIN		2	GFRALD SLY	02				
WAGNER LAKE DAM	SPRING CREEK OFF STREAM	EARTH	1967	I S	30	135	NONE ON FLOOD PLAIN		2	ELVERN VARILEK	02				
WPA PROJECT NO 1653	CHOTFAU CREEK TRIBUTARY	EARTH	1938	R	22	130	WAGNER	1,600	1		02				
WPA PROJECT NO 1722	CHOTFAU CREEK	EARTH	1939	R	28	1,790	NONE		2		02				
CLAY COUNTY	SEVEN MILE CREEK	EARTH	1938	C	65	150	NONE IN FLOOD PLAIN		3		02				
KLOSTERGAARD	TR-VERMILLION RIVER	EARTH	1967	S R	21	83	NONE		3	LELAND KLOSTERGAARD	01				
STEWART	TR-VERMILLION RIVER	EARTH	1971	S R	28	111	NONE		3	EVERETT STEWART	01				
CONSON COUNTY															
AC HOOKER	DIRT LODGE CREEK TRIP	EARTH	1969	S	21	50	NONE		3		02				
ALFRED COWAN	TR-COTTONWOOD CREEK	EARTH	1969	S	30	50	BULLHEAD	219	32	ALFRED COWAN	02				
ALFRED COWAN	TR-GRAND RIVER	EARTH	1940	S	23	192	BULLHEAD	219	29	ALFRED COWAN	02				
AMERICAN LUTHERN CHURCH	TR-GRAND RIVER	EARTH	1960	I	30	192	BULLHEAD	219	18	AMERICAN LUTHERN CHURCH	02				
HILL RUDESS	TR-COTTONWOOD CREEK	EARTH	1945	S	19	175	BULLHEAD	219	32	HILL RUDESS	02				
HILL LINDSKOV	TR-FIRESTEEL CREEK	EARTH	1970	S	19	114	BULLHEAD	219	35	HILL LINDSKOV	02				
HILL LINDSKOV	TR-FIRESTEEL	EARTH	1970	S	20	80	NONE		3	HILL LINDSKOV	02				
HILAIN DRAGESFT	TR-GRAND	EARTH	1950	S	24	69	NONE		3		02				
CHRIS MEHLOFF	TR-DEEP RANK CREEK	EARTH	1950	S	26	260	NONE		3	CHRIS MEHLOFF	02				
FUGENE MILLER	TR-COTTONWOOD CREEK	EARTH	1950	S	19	152	BULLHEAD	219	38	EUGENE MILLEH	02				
FRANK KRAFT	TR-SNAKE CREEK	EARTH	1968	S	30	24	NONE		3	FRANK KRAFT	02				
FRED HERTEL	TR-OAK	EARTH	1970	S	20	80	NONE		3	FRED HERTEL	02				
GFNE HUFT	TR-COTTONWOOD	EARTH	1970	S	24	52	NONE		3	GFNE HUFT	02				
GEORGE GFNOFF	TR-HUMP	EARTH	1935	R	25	600	BULLHEAD	219	21	GEORGE GFNOFF	02				

PURPOSES: I - IRRIGATION, C - FLOOD CONTROL, S - WATER SUPPLY, D - DEBRIS CONTROL, M - HYDROELECTRIC, N - NAVIGATION, R - RECREATION, O - OTHER

HAZARD POTENTIAL: 1 - HIGH, 2 - SIGNIFICANT, 3 - LOW

INVENTORY OF DAMS IN THE UNITED STATES

SOUTH DAKOTA (CONT'D)
CORSON COUNTY (CONT'D)

NAME OF DAM OR IMPROVEMENT	RIVER OR STREAM	TYPE OF DAM	YEAR COMPLETED	PURPOSE	HUR. POSE	HEIGHT (FT)	MAX CAPACITY (ACRE-FT.)	NEAREST DOWNSTREAM CITY-TOWN VILLAGE	POPULATION	DIST. FROM DAM (MI.)	OWNER	HAZARD POTENTIAL
GERALD MARTIAN	TR-GRAND	EARTH	1934	R	19	418	LITTLE EAGLE	130	14	3	GERALD MARTIAN	02
GUSTAUF AMAN	TR-OAK CREEK	EARTH	1938	S	14	95	WAKPALA	195	22	2	GUSTAUF AMAN	02
HAROLD ARNOLD	TR-GRAND	EARTH	1950	I	21	210	BULLHEAD	219	18	3	HAROLD ARNOLD	02
HAROLD ARNOLD	TR-HUMP	EARTH	1950	S	17	73	NONE			3	HAROLD ARNOLD	02
HAROLD MEYER	TR-STANDING CLOUD	EARTH	1950	S	16	104	NONE			3		02
HAROLD MEYER	TR-STANDING CLOUD	EARTH	1950	S	23	66	NONE			3		02
HAROLD MEYER	TR-STANDING CLOUD	EARTH	1960	S	18	78	NONE			3	HAROLD MEYER	02
HAROLD MEYER	TR-FIRESTEEL CREEK	EARTH	1940	S	11	140	NONE			3	HAROLD MEYER	02
HARRY RICKEL	STANDING CLOUD CREEK	EARTH	1937	R	35	1,540	BULLHEAD	219	25	3	HARRY RICKEL	02
HARRY RICKEL	TR-FIRESTEEL	EARTH	1940	S	27	108	BULLHEAD	219	21	3	HARRY RICKEL	02
HENRY HOLWENGER	TR-ROCK CREEK	EARTH	1940	S	19	144	BULLHEAD	219	9	2	HENRY HOLWENGER	02
HERBERT STOICK	TR-WHITE SHIRT	EARTH	1910	R	22	352	BULLHEAD	219	21	2	HERBERT STOICK	02
J B LOVE	DEEP BANK CREEK-TR	EARTH	1948	S	16	70	NONE			3	J B LOVE	02
J B LOVE	TR GRAND RIVER	EARTH	1964	S	44	510	NONE			3	J B LOVE	02
J B LOVE NO 2	TR-DEEP BANK CREEK	EARTH	1948	S	23	110	NONE			3	J B LOVE	02
JACK GUYER	TR-IRON DOG CREEK	EARTH	1939	R	19	380	BULLHEAD	219	13	2	JACK GUYER	02
JAKE KERN	TR-COTTONWOOD CREEK	EARTH	1941	S	19	114	BULLHEAD	219	33	3	JAKE KERN	02
JAKE KERN	TR-COTTONWOOD CREEK	EARTH	1941	S	21	92	BULLHEAD	219	32	3	JAKE KERN	02
JAMES PETIK NO1	TR-GRAND	EARTH	1948	S	19	103	NONE			3	JAMES PETIK	02
JAMES PETIK NO2	TR-GRAND	EARTH	1950	S	16	64	NONE			3	JAMES PETIK	02
JAMES SPILER	TR-WHITE SHIRT	EARTH	1933	S	17	120	NONE			3		02
JOHN ALFY	TR-BLACK HORSE CREEK	EARTH	1946	S	16	128	NONE			3	HOHN ALLEY	02
JOHN GEMTING	TR-IRON DOG	EARTH	1934	R	21	462	BULLHEAD	219	13	2	STATE	02
LEONARD WENCK	TR-MAY CREEK	EARTH	1938	R	24	1,536	MORRISTOWN	219	2	2	CORSON COUNTY	02
LESTER HETZEL	TR-WILLOW	EARTH	1948	S	16	81	NONE			3	LESTER HETZEL	02
LEWIS SCHMIDT	TR-GRAND	EARTH	1950	S	17	131	NONE			3		02
M A LYNCH	TR-BLACK HORSE CREEK	EARTH	1941	S	23	276	NONE			3	M A LYNCH	02

PURPOSE: I - IRRIGATION C - FLOOD CONTROL S - WATER SUPPLY D - DEFERRIS CONTROL
H - HYDRO-ELECTRIC N - NAVIGATION R - RECREATION O - OTHER

INVENTORY OF DAMS IN THE UNITED STATES

SOUTH DAKOTA (CONT'D)
CORSON COUNTY (CONT'D)

NAME OF DAM OR IMPROVEMENT	RIVER OR STREAM	TYPE OF DAM	YEAR COMPLETED	PURPOSE	HEIGHT (FT)	MAX CAPACITY (ACRE FT)	NEAREST DOWNSTREAM CITY/TOWN/VILLAGE	POPULATION	DIST. FROM DAM (MI.)	OWNER	HAZARD POTENTIAL	SIGNIFICANT	CONTROL
WFOINSEER	TR-STINK	EARTH	1910	R	20	400	BULLHEAD	219	16	2	1	2	RAILROAD
NELDER EREFT NO1	TR-GRAND	EARTH	1950	S	18	78	NONE		3				
NELDER EREFT NO2	TR-GRAND	EARTH	1950	S	17	86	NONE		3				
NELDER EREFT NO3	TR-GRAND	EARTH	1960	S	14	71	NONE		3	NELDER EREFT			
OSCAR RISCHE	TR-OAK CREEK	EARTH	1970	S	22	97	WAKPALA	195	13	3	OSCAR RISCHE		
OTTO DIETTERLF	TR-BLACK HORSE CREEK	EARTH	1938	S	16	168	NONE		3	OTTO DIETTERLF			
PHILLIP JUNG NO1	TR-FIRESTEEL	EARTH	1950	S	17	61	NONE		3	PHILLIP JUNG			
PHILLIP JUNG NO2	TR-FIRESTEEL	EARTH	1958	S	14	91	NONE		3	PHILLIP JUNG			
PIUS ARFRIE	TR-SNAKE	EARTH	1935	R	22	1,100	NONE		3	PIUS ARFRIE			
RICHARD COHR	COTTONWOOD CREEK	EARTH	1950	S	20	240	BULLHEAD	219	33	3	RICHARD COHR		
RICHARD GLINES	TR-IRON DOG	EARTH	1910	R	39	624	BULLHEAD	219	17	2	RICHARD GLINES		
RICHARD WADDELL	TR-COTTONWOOD CREEK	EARTH	1948	S	30	240	BULLHEAD	219	41	3	RICHARD WADDELL		
RICHARD WADDELL	TR-FIRESTEEL CREEK	EARTH	1955	S	18	230	BULLHEAD	219	42	3	RICHARD WADDELL		
ROBERT RUHRS	TR-HAY CREEK	EARTH	1910	R	34	1,360	NONE		3	RAILROAD			
STANDING ROCK TRIBE	TR-GRAND	EARTH	1934	R	32	512	BULLHEAD	219	1	1	STANDING ROCK TRIBE		
STANDING ROCK TRIBE	TR-OAK CREEK	EARTH	1938	S	16	288	WAKPALA	195	25	3	STANDING ROCK TRIBE		
STANDING ROCK TRIBE	TR-OAK CREEK	EARTH	1934	R	22	194	WAKPALA	195	7	2	STANDING ROCK TRIBE		
STANDING ROCK TRIBE	TR-OAK CREEK	EARTH	1939	S	21	118	WAKPALA	195	7	2	STANDING ROCK TRIBE		
STANDING ROCK TRIBE	HIGH BANK CREEK	EARTH	1940	S	20	192	LITTLE FAGIF	130	11	3	STANDING ROCK TRIBE		
T W LYMAN	TR-OAK CREEK	EARTH	1940	S	19	175	WAKPALA	195	22	2	T W LYMAN		
THOMAS DUGAN	TR-BLACK HORSE CREEK	EARTH	1950	S	21	143	BULLHEAD	219	40	3	THOMAS DUGAN		
TROY LFF HUNT	TR-ROCK CREEK	EARTH	1934	S	21	420	BULLHEAD	219	6	2	TROY LFF HUNT		
WOODROW HAYES	TR-HORSE ROUTE CREEK	EARTH	1938	S	21	168	NONE		3	WOODROW HAYES			
CUSTER COUNTY													
HANTA CHOISEN DAM	TRIUTARY CHEYENNE RIVER	EARTH	1950	S	19	120	NONE		3	A J BARTA RANCH			
MISMAK LAKE	MISMAK CREEK	EARTH	1937	R	38	197	CUSTER SO	1,397	2	2	US FOREST SERVICE		

PURPOSES: 1 - IRRIGATION, 2 - FLOOD CONTROL, 3 - WATER SUPPLY, 4 - DEBRIS CONTROL, 5 - HYDROELECTRIC, 6 - NAVIGATION, 7 - RECREATION, 8 - OTHER

HAZARD POTENTIAL: 1 - HIGH, 2 - SIGNIFICANT, 3 - LOW

INVENTORY OF DAMS IN THE UNITED STATES

SOUTH DAKOTA (CONT'D)
CUSTER COUNTY (CONT'D)

15
09
86

2
2
0

YEAR COMPLETED
PURPOSE HEIGHT (FT)
MAX CAPACITY (ACRE FT)
NEAREST DOWNSTREAM CITY/TOWN/VILLAGE

TYPE OF DAM
RIVER OR STREAM

HAZARD POTENTIAL
1-HIGH 2-SIGNIFICANT 3-LOW

NAME OF DAM OR IMPROVEMENT	RIVER OR STREAM	TYPE OF DAM	YEAR COMPLETED	PURPOSE	HEIGHT (FT)	MAX CAPACITY (ACRE FT)	NEAREST DOWNSTREAM CITY/TOWN/VILLAGE	POPULATION	DIST. FROM DAM (MI)	OWNER
PROPHY RIG DAM	TR-CHEYENNE RIVER	EARTH	1945 S	2R	336	NONE				3 RANDALL RANCH
PETERSON	TR-CHEYENNE	EARTH	1954 S	25	120	NONE				3 CECIL PETERSON
CICLIF C NO 1	TR-CHEYENNE	EARTH	1951 S	18	57	NONE				3 CICLIF C
CICLIF C NO 2	TR-CHEYENNE	EARTH	1947 S	30	84	NONE				3 CIRCLE C
COUNTY LINE DAM	TRIBUTARY CHEYENNE RIVER	EARTH	1945 S	26	780	NONE				3 A J RARTA RANCH
ENGELBRECHT DAM	TRIBUTARY OF CHEYENNE RIVER	EARTH	1945 S	18	63	NONE				3 P ENGELBRECHT
EVANS NO 1	TR-CHEYENNE	EARTH	1951 S	21	50	NONE				3 IM EVANS
EVANS NO 2	TR-CHEYENNE	EARTH	1960 S	15	50	NONE				3 IM EVANS
FLIER	TR-CHEYENNE	EARTH	1958 I	19	84	NONE				3 GEO FLIER
GALLETINE DAM	TRIBUTARY OF CHEYENNE RIVER	EARTH	1954 S	18	72	NONE				3 GALLETINE RANCH
GREGORSON NO 1	TR-CHEYENNE	EARTH	1973 S	34	163	NONE				2 WM GREGORSON
GRIFFIN DAM	TRIBUTARY OF CHEYENNE RIVER	EARTH	1947 S	14	56	NONE				3 PHIL GRIFFIN
HARRISON NO 1	TR-CHEYENNE	EARTH	1959 S	23	92	NONE				3 WESLY HARRISON
IRLAND NO 1	TR-CHEYENNE	EARTH	1960 S	21	90	NONE				3 T IRLAND
KAISER NO 1	TR-CHEYENNE	EARTH	1946 S	27	20	NONE				3 H KAISER
LAKOTA	IRON CREEK	EARTH	1962 R	41	115	HAYWARD		50		3 US FOREST SERVICE
LITKENWISE DAM	TRIBUTARY OF CHEYENNE RIVER	EARTH	1940 S	24	129	NONE				3 LITKENWISE RANCH
M-SCHISM-NO1	TR-CHEYENNE	EARTH	1973 I	28	160	NONE				3 M SCHISM
RASNUSON NO 1	TR-CHEYENNE	EARTH	1971 S	30	60	NONE				2 P RASNUSON
SCHNOSF DAM # 1	TRIBUTARY OF CHEYENNE RIVER	EARTH	1945 S	14	56	NONE				3 MARVIN SCHNOSF
SCHNOSF DAM # 2	TRIBUTARY OF CHEYENNE RIVER	EARTH	1947 S	14	74	NONE				3 MARVIN SCHNOSF
SMITH NO 1	TR-CHEYENNE	EARTH	1972 S	25	112	NONE				2 GLENN SMITH
TRIPLE DAM	TRIBUTARY OF CHEYENNE RIVER	EARTH	1945 S	22	70	HUFFALO GAP		155		1 CHARLES STREEPER
TRIPLE DAM NO 1	TR-CHEYENNE	EARTH	1947 S	14	115	NONE				3 TRIPLE SEVEN RANCH
TRIPLE DAM NO 2	TR-CHEYENNE	EARTH	1947 S	23	145	NONE				3 TRIPLE SEVEN RANCH
WILKINSON	VICTORIA CREEK	ARCH	1937 W	18	60	WILKINSON		43,830		10 US FOREST SERVICE

PURPOSES: I-IRRIGATION C-FLOOD CONTROL S-MAINTENANCE R-RECREATION U-UTILITY
HAZARD POTENTIAL: 1-HIGH 2-SIGNIFICANT 3-LOW

INVENTORY OF DAMS IN THE UNITED STATES

SOUTH DAKOTA (CONT'D)
DAVISON COUNTY

NAME OF DAM OR IMPOUNDMENT	RIVER OR STREAM	TYPE OF DAM	YEAR COMPLETED		PUR. POSE (FT)	HEIGHT (FT)	MAX CAPACITY (ACRE-FT.)	NEAREST DOWNSTREAM CITY-TOWN-VILLAGE	POPULATION	DIST. FROM DAM (MI.)	OWNER
			192R	195R							
MITCHELL	TR-MISSOURI	EARTH	192R	195R	S	31	12,400	NONE			3 CITY OF MITCHELL
SPINDNAME 265	TR-CHEYENNE RIVER	EARTH	195R		S	24	77	NONE			3 KEITH EMERSON
GAY COUNTY											
AMSIEN	JAMES RIVER TR	EARTH	1937		R	35	3,000	FERNEY	51	7	3 SOUTH DAKOTA
PIERPOINT	MUD CREEK	EARTH	1937		C	24	560	NONE			3 GAME FISH PARKS DEPT
DAVISON COUNTY											
A LEE	TR MOREAU	EARTH	1954		S	20	100	NONE			3 A LEE
CURTIS	TR MOREAU	EARTH	1955		S	20	72	NONE			3 BORGHILD CURTIS
OLEARY	TR MOREAU	EARTH	1945		S	18	54	NONE			3 REN OLEARY ESTATE
SCHUH	TR MOREAU	EARTH	1950		S	19	110	NONE			3 B SCHUH
C J LARSON NO 1	TR MOREAU	EARTH	1945		S	22	128	NONE			3 C J LARSON
PETERSON NO 1	TR MOREAU	EARTH	1945		S	24	150	LA PLANT	125	12	3 CHARLEY PETERSON
PETERSON NO 2	TR MOREAU	EARTH	1956		S	19	207	LA PLANT	125	14	3 CHARLEY PETERSON
PETERSON NO 3	TR MOREAU	EARTH	1940		S	22	330	LA PLANT	125	12	3 CHARLEY PETERSON
PETERSON NO 4	TR MOREAU	EARTH	1940		S	15	88	LA PLANT	125	12	3 CHARLEY PETERSON
D HOOTH	TR-MOREAU	EARTH	1938		S	32	256	NONE			3 D HOOTH
D HOOTH NO 2	TR MOREAU	EARTH	1950		S	20	63	LA PLANT	125	6	3 DANIEL ROOTH
D HOOTH NO 3	TR MOREAU	EARTH	1950		S	22	90	LA PLANT	125	6	3 DANIEL ROOTH
D SCHREMPF	TR MOREAU	EARTH	1940		S	14	90	NONE			3 DEAN SCHREMPF
D WOODFELL	TR-GRAND	EARTH	1950		S	24	160	NONE			3 D WODELL
DICK SIMON NO 1	TR MOREAU	EARTH	1950		S	21	135	NONE			3 DICK SIMON
TON FARLEFF	TR MOREAU	EARTH	1938		S	20	90	NONE			3 DON PARLEE
HUISKE	TR-MOREAU	EARTH	1936		S	36	1,008	NONE			3 E RRUSKE
EAGLE HUTTE	GREEN GRASS CREEK	EARTH	1933		R	30	625	NONE			3 GAME FISH PARKS DEPT
CURTIS	TR MOREAU	EARTH	1950		S	24	63	NONE			3 FRANCIS CURTIS

PURPOSE 1 - IRRIGATION C - FLOOD CONTROL S - WATER SUPPLY D - DAMS CONTROL
 H - HYDROELECTRIC M - NAVIGATION B - RECREATION O - OTHER

HAZARD POTENTIAL 1 - HIGH 2 - SIGNIFICANT 3 - LOW

INVENTORY OF DAMS IN THE UNITED STATES

SOUTH DAKOTA (CONT'D)
DEWEY COUNTY (CONT'D)

NAME OF DAM OR IMPROVEMENT	RIVER OR STREAM	TYPE OF DAM	YEAR COMPLETED	PIR POSE	HEIGHT (FT)	MAX CAPACITY (ACRE FT)	NEAREST DOWNSTREAM CITY TOWN VILLAGE	POPULATION	DIST. FROM DAM (MI)	OWNER	CONCRETE
F JOENS	TR-MOREAU	EARTH	1940	S	20	96	NONE		3	FRED JOENS	02
F MACIYMSKE	TR-MOREAU	EARTH	1938	S	22	264	NONE		3	F MACIYMSKE	02
FRED JOENS	TR-MOREAU	EARTH	1941	S	16	60	NONE		3	FRED JC S	02
G + J HECK NO 2	TR-GRAND	EARTH	1954	S	25	75	NONE		3	G + J HECK	02
G ROLDT	TR-MOREAU	EARTH	1958	S	18	75	NONE		3	G ROLDT	02
G FRENCH HOMESTEAD	TR-MOREAU	EARTH	1948	S	42	144	NONE		3	RED FARTH GRAZING ASSOC	02
G HAND	TR-MISSOURI	EARTH	1937	S	17	90	NONE		3	G HAND	02
G HOLLOWAY	TR-MOREAU	EARTH	1936	S	23	690	NONE		3	G HOLLOWAY	02
G P JOENS	TR-MOREAU	EARTH	1941	S	24	162	NONE		3	GLEN P JOENS	02
G J HECK NO2	TR-GRAND	EARTH	1954	S	25	90	NONE		3		02
G J HECK NO1	TR-GRAND	EARTH	1937	S	15	90	NONE		3	G J HECK	02
GAIL VROOMAN	TR-MOREAU	EARTH	1950	S	20	72	NONE		3	GAIL VROOMAN	02
GARR	TR-MOREAU	EARTH	1942	S	20	72	NONE		3	PAUL GARR	02
GLEN BRINGMAN	TR-MOREAU	EARTH	1940	S	17	120	NONE		3	GLEN BRINGMAN	02
GLEN HOLLOWAY	TR-MOREAU	EARTH	1947	S	21	60	NONE		3	GLEN HOLLOWAY	02
H C SEYMORE EST	TR-MOREAU	EARTH	1950	S	15	60	NONE		3	H C SEYMORE EST	02
H CHAMBERLIN	TR-MISSOURI	EARTH	1966	S	22	61	NONE		2	H CHAMBERLIN	02
H HARRISON	TR-MISSOURI	EARTH	1952	S	19	132	NONE			H HARRISON	02
H HOLM	TR-ROPER	EARTH	1958	S	20	75	NONE		3	H HOLM	02
H JEN	TR-MISSOURI	EARTH	1938	S	25	60	NONE		3		02
H LESMEISTER	TR-MOREAU	EARTH	1937	S	22	123	NONE		3	H LESMEISTER	02
H	TR-MOREAU	EARTH	1946	S	17	86	NONE		3	GROVER HAND	02
HAZEL MILLER NO 1	TR-MOREAU	EARTH	1950	S	26	143	NONE		3	HAZEL MILLER	02
H MOLSTAD	TR-MISSOURI	EARTH	1969	S	23	110	NONE		3	I MOLSTAD	02
IRAPEL	PIRESVELL CREEK	EARTH	1935	R	30	1440	NONE		3	GAME FISH PARKS DEPT	02
J REICH NO 1	TR-MOREAU	EARTH	1948	S	28	35	NONE		3	J REICH	02
J REICH NO2	TR-MOREAU	EARTH	1950	S	23	45	NONE		3	J REICH	02

PURPOSES: I - IRRIGATION C - FLOOD CONTROL S - WATER SUPPLY D - DEBRIS CONTROL
H - HYDROELECTRIC N - NAVIGATION R - RECREATION O - OTHER

HAZARD POTENTIAL: 1 - HIGH 2 - SIGNIFICANT 3 - LOW

INVENTORY OF DAMS IN THE UNITED STATES

SOUTH DAKOTA (CONT'D)
DEWEY COUNTY (CONT'D)

NAME OF DAM OR IMPOUNDMENT	RIVER OR STREAM	TYPE OF DAM	YEAR COMPLETED	PUR. POSE	HEIGHT (FT)	MAX CAPACITY (ACRE-FT.)	NEAREST DOWNSTREAM CITY-TOWN-VILLAGE	POPULATION	DIST. FROM DAM (MI.)	OWNER	HAZARD POTENTIAL	PURPOSES
J REICHERT	TR-MOREAU	EARTH	1963	S	19	80	NONE			J REICHERT	1-HIGH 2-SIGNIFICANT 3-LOW	1 - IRRIGATION 2 - FLOOD CONTROL 3 - LOW
JEAN SIMON NO 1	TR MOREAU	EARTH	1950	S	26	100	NONE			JEAN SIMON		1 - IRRIGATION 2 - FLOOD CONTROL 3 - LOW
JOE GESINGER NO 1	TR MOREAU	EARTH	1940	S	20	290	NONE			JOE GESINGER		1 - IRRIGATION 2 - FLOOD CONTROL 3 - LOW
JOHN GESINGER NO 1	TR MOREAU	EARTH	1940	S	20	112	NONE			JOHN GESINGER		1 - IRRIGATION 2 - FLOOD CONTROL 3 - LOW
JOHN HOLLOWAY	TR MOREAU	EARTH	1949	S	18	56	NONE			JOHN HOLLOWAY		1 - IRRIGATION 2 - FLOOD CONTROL 3 - LOW
JOHN MEGINESS	TR GRAND	EARTH	1949	S	25	60	NONE			J MEGINESS		1 - IRRIGATION 2 - FLOOD CONTROL 3 - LOW
JONES	TR MOREAU	EARTH	1955	S	20	70	NONE			LAURIE JONES		1 - IRRIGATION 2 - FLOOD CONTROL 3 - LOW
KERSTENS	TR MOREAU	EARTH	1935	S	15	72	NONE			CHARLES P KERSTENS		1 - IRRIGATION 2 - FLOOD CONTROL 3 - LOW
L KOCH	TR-MOREAU	EARTH	1957	S	30	132	NONE			L KOCH		1 - IRRIGATION 2 - FLOOD CONTROL 3 - LOW
LITTLE MOREAU #1	MOREAU RIVER TRIB	EARTH	1935	R	35	400	NONE			GAME FISH DEPT		1 - IRRIGATION 2 - FLOOD CONTROL 3 - LOW
LOUIS FESWEISTER	TR MOREAU	EARTH	1940	S	16	84	NONE			LOUIS LESWEISTER		1 - IRRIGATION 2 - FLOOD CONTROL 3 - LOW
M A CURTIS	TR MOREAU	EARTH	1950	S	26	70	NONE			MARIE A CURTIS		1 - IRRIGATION 2 - FLOOD CONTROL 3 - LOW
M A CURTIS	TR MOREAU	EARTH	1955	S	25	63	NONE			MARIE A CURTIS		1 - IRRIGATION 2 - FLOOD CONTROL 3 - LOW
M SCHREMP	TR-MOREAU	EARTH	1961	S	21	126	NONE			M SCHREMP		1 - IRRIGATION 2 - FLOOD CONTROL 3 - LOW
M WEHR	TR-MOREAU	EARTH	1947	S	16	300	NONE			M WEHR		1 - IRRIGATION 2 - FLOOD CONTROL 3 - LOW
M WEHR	TR-MOREAU	EARTH	1946	S	13	50	NONE			M WEHR		1 - IRRIGATION 2 - FLOOD CONTROL 3 - LOW
MAGIE JEWSKI	TR MOREAU	EARTH	1952	S	18	98	NONE			FRANK MACIEJEWSKI		1 - IRRIGATION 2 - FLOOD CONTROL 3 - LOW
MAGIE JEWSKI	TR MOREAU	EARTH	1944	S	18	55	NONE			FRANK MACIEJEWSKI		1 - IRRIGATION 2 - FLOOD CONTROL 3 - LOW
MERKEL	TR MOREAU	EARTH	1941	S	14	60	NONE			FRANK MACIEJEWSKI EST		1 - IRRIGATION 2 - FLOOD CONTROL 3 - LOW
MIKE WELDER	TR-MOREAU	EARTH	1973	S	25	65	NONE			LOUIS MERKEL		1 - IRRIGATION 2 - FLOOD CONTROL 3 - LOW
O COUNTING	TR MOREAU	EARTH	1950	S	20	70	NONE			MIKE WELDER		1 - IRRIGATION 2 - FLOOD CONTROL 3 - LOW
O JEWETT	TR MOREAU	EARTH	1936	S	19	260	NONE			DOROTHY COUNTING		1 - IRRIGATION 2 - FLOOD CONTROL 3 - LOW
OLEARY	TR MOREAU	EARTH	1945	S	15	80	NONE			O JEWETT		1 - IRRIGATION 2 - FLOOD CONTROL 3 - LOW
OLEARY RANCH 1	TR-MOREAU	EARTH	1969	S	31	35	NONE			JAMES AND MARGARET OLEARY		1 - IRRIGATION 2 - FLOOD CONTROL 3 - LOW
OLEARY RANCH 2	TR-MOREAU	EARTH	1969	S	23	63	NONE			OLEARY RANCH		1 - IRRIGATION 2 - FLOOD CONTROL 3 - LOW
P GARR	TR MOREAU	EARTH	1972	S	21	70	NONE			P GARR		1 - IRRIGATION 2 - FLOOD CONTROL 3 - LOW
P STRADINGER NO 2	TR MOREAU	EARTH	1938	S	15	63	NONE			PAUL STRADINGER		1 - IRRIGATION 2 - FLOOD CONTROL 3 - LOW

PURPOSES 1 - IRRIGATION 2 - FLOOD CONTROL 3 - LOW 4 - RECREATION 5 - OTHER
HAZARD POTENTIAL 1 - HIGH 2 - SIGNIFICANT 3 - LOW

INVENTORY OF DAMS IN THE UNITED STATES

SOUTH DAKOTA (CONT'D)
DEWBY COUNTY (CONT'D)

NAME OF DAM OR IMPROVEMENT	RIVER OR STREAM	TYPE OF DAM	YEAR COMPLETED	PURPOSE	HEIGHT (FT)	MAX CAPACITY (ACRE FT)	NEAREST DOWNSTREAM CITY/TOWN/VILLAGE	POPULATION	DIST FROM DAM (MI)	OWNER	HAZARD POTENTIAL	
											1-HIGH	2-SIGNIFICANT
ROBERT GARTELS NO 1	TR-MOREAU	EARTH	1940 S	0	27	176	LA PLANT	125	11	3 ROBERT GARTELS	02	02
ROBERT GARTELS NO 2	TR-MOREAU	EARTH	1940 S	0	30	240	NONE			3 ROBERT GARTELS	02	02
ROBERT GARTELS NO 3	TR-MOREAU	EARTH	1946 S	0	19	190	NONE			3 R CLARK	02	02
ROBERT GARTELS NO 4	TR-MOREAU	EARTH	1947 S	0	12	80	NONE			3 R CLARK	02	02
ROBERT GARTELS NO 5	TR-MOREAU	EARTH	1948 S	0	11	65	NONE			3 R CLARK	02	02
ROBERT GARTELS NO 6	TR-MOREAU	EARTH	1946 S	0	25	108	NONE			3 RFD FARTH GRAZING ASSOC	02	02
ROBERT GARTELS NO 7	TR-MOREAU	EARTH	1970 S	0	20	80	NONE			3 R HEPPER	02	02
ROBERT GARTELS NO 8	TR-MOREAU	EARTH	1942 S	0	15	70	NONE			3 ROBERT KINNING	02	02
ROBERT GARTELS NO 9	TR-MOREAU	EARTH	1961 S	0	30	96	NONE			3 R SCHRFMPP	02	02
ROBERT GARTELS NO 10	TR-MOREAU	EARTH	1950 S	0	24	112	NONE			3 RAY HABERMAN SR	02	02
ROBERT GARTELS NO 11	TR-MOREAU	EARTH	1950 S	0	21	160	NONE			3 RAY HABERMAN SR	02	02
ROBERT GARTELS NO 12	TR-MOREAU	EARTH	1950 S	0	24	200	NONE			3 ROCK COWAN	02	02
ROBERT GARTELS NO 13	TR-MOREAU	EARTH	1951 S	0	19	65	NONE			3 ROCK COWAN	02	02
ROBERT GARTELS NO 14	TR-MOREAU	EARTH	1950 S	0	22	280	NONE			3 ROCK COWAN	02	02
ROBERT GARTELS NO 15	TR-MOREAU	EARTH	1964 S	0	25	50	NONE			3 ROCK COWAN	02	02
ROBERT GARTELS NO 16	TR-MOREAU	EARTH	1958 S	0	20	70	NONE			3 RURENDALL LAND & CATTLE	02	02
ROBERT GARTELS NO 17	TR-MOREAU	EARTH	1948 S	0	19	100	NONE			3	02	02
ROBERT GARTELS NO 18	TR-MOREAU	EARTH	1939 S	0	18	161	NONE			3 STATE OF SOUTH DAKOTA	02	02
ROBERT GARTELS NO 19	TR-MOREAU	EARTH	1939 S	0	18	77	NONE			3 STATE OF SOUTH DAKOTA	02	02
ROBERT GARTELS NO 20	TR-MOREAU	EARTH	1941 S	0	18	105	NONE			3 PAUL O SIKADINGER	02	02
ROBERT GARTELS NO 21	TR-MOREAU	EARTH	1968 S	0	26	23	NONE			3 THORSTENSEN	02	02
ROBERT GARTELS NO 22	TR-MOREAU	EARTH	1972 S	0	28	21	NONE			3 THORSTENSEN	02	02
ROBERT GARTELS NO 23	TR-MOREAU	EARTH	1969 S	0	25	24	NONE			3 THORSTENSEN	02	02
ROBERT GARTELS NO 24	TR-MOREAU	EARTH	1970 S	0	32	35	NONE			3 TIMPH LAKE CATTLE CO	02	02
ROBERT GARTELS NO 25	TR-MOREAU	EARTH	1971 S	0	27	35	NONE			3 VERN LONG	02	02
ROBERT GARTELS NO 26	TR-MOREAU	EARTH	1937 S	0	19	138	NONE			3 WILLIAM F COLLINS	02	02
ROBERT GARTELS NO 27	TR-MOREAU	EARTH	1948 S	0	18	250	NONE			3 W SCHUBI	02	02

PURPOSES: 1-REGULATING FLOW 2-RECREATION 3-IRRIGATION 4-POWER GENERATION 5-NAVIGATION 6-DEBRIS CONTROL 7-WATER SUPPLY 8-OTHER

HAZARD POTENTIAL: 1-HIGH 2-SIGNIFICANT 3-LOW

INVENTORY OF DAMS IN THE UNITED STATES

SOUTH DAKOTA (CONT'D)
 DODGE COUNTY

NAME OF DAM OR IMPOUNDMENT	RIVER OR STREAM	TYPE OF DAM	YEAR COMPLETED	PUR. HEIGHT (FT)	MAX CAPACITY (ACRE FT.)	NEAREST DOWNSTREAM CITY-TOWN-VILLAGE	POPULATION	DIST. FROM DAM (MI.)	OWNER	C O N G R E S S I O N A L DIST.
DANTE LAKE DAM	TR-CHOTEAU CREEK	EARTH	1938	R	40	425	DANTE	88		02
FORNONS COUNTY										
MINA	SNAKE CREEK	EARTH	1934	R	44	1,270	NONE		GAME FISH PARKS DEPT.	02
ROSETTE DAM	SNAKE CREEK TRIB	EARTH	1937	R	15	160	NONE		SOUTH DAKOTA GESP.	02
STAFFORD LAKE	N FORK SNAKE CREEK TR	EARTH	1938	R	22	202	NONE		SOUTH DAKOTA CESP.	02
FALL RIVER COUNTY										
A J LANDERS DAM	TR-CHEYENNE	EARTH	1955	S	26	83	NONE		A J LANDERS	02
A SPOFFORD NO 1	TRIBUTARY CHEYENNE RIVER	EARTH	1960	S	19	114	NONE		ALFRED SEDER RANCH	02
AGATE DAM # 6	DRY DRAW	EARTH	1960	O	15	54	EDGEMONT	1174	US FOREST SERVICE	02
ANGOSTURA	CHEYENNE RIVER	GRAVITY	1949	I R	136	196,000	NONE		BUREAU OF RECLAMATION	02
ANGOSTURA GRAZING POND #1	TRIBUTARY WHITE RIVER	EARTH	1956	S	7	52	NONE		ANGOSTURA	02
ANGOSTURA GRAZING POND #2	TRIBUTARY WHITE RIVER	EARTH	1968	S	23	184	NONE		ANGOSTURA GRAZING ASSN.	02
ARMSTRONG CITY RESERVOIR	TR-SHORT BRANCH CREEK	EARTH	1920	S	18	288	NONE		ANGOSTURA GRAZING ASSN. CITY OF ARMOUR	02
BAILEY POND NO1	TR-CHEYENNE	EARTH	1969	S	23	74	NONE		HOWARD RAILY	02
BEEF DAM	TRIBUTARY CHEYENNE RIVER	EARTH	1945	S	13	94	EDGEMONT	1174	BLACH HILLS INDUSTRIAL	02
BIG DAM	TRIBUTARY DRYCREEK	EARTH	1968	S	28	109	NONE		RUDY LULF	02
BOCKERT	DR. DRAW	EARTH	1936	O O	23	92	RED SHIRT	50	US FOREST SERVICE	02
BOGNER DAM	TRIBUTARY MONSEHEAD CREEK	EARTH	1960	S	11	89	NONE		NICK ROGNER	02
BORER RANGE DAM	TRIBUTARY OF CHEYENNE RIVER	EARTH	1951	S	18	57	NONE		TROTTER RANCH	02
BURGESS BIG DAM	TRIBUTARY WHITE RIVER	EARTH	1968	S	14	105	NONE		WAYNE BURGESS DAM	02
BURLINGTON DAM	TRIBUTARY OF CHEYENNE RIVER	EARTH	1890	S	52	1,560	NONE		MARTINSON RANCH	02
CAMP CREEK DAM	TRIBUTARY OF CHEYENNE RIVER	EARTH	1959	S	26	239	NONE		CAYLOR BROTHERS RANCH	02
CANAL DAM	TRIBUTARY DRYCREEK	EARTH	1952	S	11	53	NONE		RUDY LULF	02
CARL KANNOLT DAM	TR-CHEYENNE	EARTH	1960	S	26	416	NONE		CARL KANNOLT	02
CHARLIE WATERS DAM	TRIBUTARY DRYCREEK	EARTH	1918	S	16	173	NONE		RUDY LULF	02

PURPOSES: I - IRRIGATION C - FLOOD CONTROL S - WATER SUPPLY D - DEBRIS CONTROL
 H - HYDROELECTRIC N - NAVIGATION R - RECREATION O - OTHER

HAZARD POTENTIAL: 1 - HIGH 2 - SIGNIFICANT 3 - LOW

INVENTORY OF DAMS IN THE UNITED STATES

SOUTH DAKOTA (CONT'D)
FALL RIVER COUNTY (CONT'D)

518
519
520

NAME OF DAM OR IMPOUNDMENT	RIVER OR STREAM	TYPE OF DAM	YEAR COMPLETED	PURPOSE	HEIGHT (FEET)	MAX CAPACITY (ACRE-FT.)	NEAREST DOWNSTREAM CITY/TOWN/VILLAGE	POPULATION (MI.)	DIST FROM DAM (MI.)	OWNER
COLD BROOK LAKE	COLD BROOK CREEK	EARTH	1953	C	112	10,557	HOT SPRINGS	4,434	1	CORPS OF ENGINEERS
COLD CREEK DAM	TRIBUTARY CHEYENNE RIVER	EARTH	1943	S	15	240	EDGE MONT	1,174	8	BALCK HILLS INDUSTRIAL
COPE DAM	TR-HORSEHEAD CREEK	EARTH	1962	S	27	108	NONE			OSCAR COPE
COTTONWOOD SPRINGS LAKE	COTTONWOOD SPRINGS CREEK	EARTH	1969	C	120	24,700	HOT SPRINGS	4,434	4	CORPS OF ENGINEERS
COYNE DAM	TRIBUTARY OF CHEYENNE RIVER	EARTH	1960	S	24	240	NONE			H PORTFR RANCH
BUCK CREEK DAM NO 2	TRIBUTARY OF CHEYENNE RIVER	EARTH	1955	S	21	67	NONE			BARKLEY RANCH
FREMSON DAM	TRIBUTARY CHEYENNE RIVER	EARTH	1937	S	21	252	NONE			WARD GAMET RANCH
FURLE CREEK	DRY DRAW	EARTH	1936	O O	26	65	EDGE MONT S D	1,174	8	US FOREST SERVICE
FISHKO DAM	TR-CHEYENNE	EARTH	1957	S	16	128	NONE			GARY FISHKO
FISHKO DAM # 2	TR-HAT CREEK	EARTH	1968	S	28	67	NONE			GARY FISHKO RANCH
FISHKO DAM # 3	TR-HAT CREEK	EARTH	1945	S	23	55	NONE			GARY FISHKO RANCH
FOUNTAIN DAM	TRIBUTARY WHITE RIVER	EARTH	1951	S	13	130	NONE			LEFF HUGHSON
HALD RANCH POND	TR-CHEYENNE	EARTH	1955	S	16	102	NONE			CARL HALD RANCH
HAY CANYON DAM	TRIBUTARY CHEYENNE RIVER	EARTH	1966	S	18	2,270	NONE			RETT THOMPSON RANCH
HAYSTACK BUTTE DAM	TRIBUTARY WHITE RIVER	EARTH	1954	S	21	168	NONE			RICKENBACK RANCH
HEISER POND	TRIBUTARY WHITE RIVER	EARTH	1945	S	14	56	NONE			OTTO HEISER
HELSELS PLUM CREEK DAM	TRIBUTARY OF CHEYENNE RIVER	EARTH	1965	S	18	100	NONE			HELSELS RANCH
HENDERSON HOUSE DAM	TRIBUTARY OF CHEYENNE RIVER	EARTH	1946	S	20	400	NONE			HENDERSON RANCH
HENRY DAM	TR-CHEYENNE	EARTH	1951	S	20	160	ARDMORE	14	4	RW & DON HENRY
HOAR RANCH DAM	TRIBUTARY OF CHEYENNE RIVER	EARTH	1945	S	12	86	NONE			HOAR RANCH
HOAR RANCH DAM NUMBER 2	TRIBUTARY OF CHEYENNE RIVER	EARTH	1957	S	11	55	NONE			HOAR RANCH
INDIAN DAM NO 1	TRIBUTARY CHEYENNE RIVER	EARTH	1951	S	16	88	NONE			HARKLEY RANCH
KONWATH DAM	TR-HAT CREEK	EARTH	1955	S	14	51	NONE			H J WASSERBURGER RA
LIMESTONE BUTTE	DRY DRAW	EARTH	1937	O O	29	1,357	NONE			US FOREST SERVICE
LITTLE TRICKLE TURE DAM	TRIBUTARY OF WHITE RIVER	EARTH	1945	S	23	129	NONE			ANGOSTURA GRAZING ASSN
LONG HOLLOW DAM	TR CHEYENNE	EARTH	1947	S	24	576	NONE			LANDERS CATTLE CO
MILLER FALLS CANYON	FALLS CANYON	EARTH	1954	O	28	32	ANGOSTURA RES.	25	4	US FOREST SERVICE

PURPOSES: I - IRRIGATION C - FLOOD CONTROL S - WATER SUPPLY D - DEBRIS CONTROL
 H - HYDROELECTRIC N - NAVIGATION R - RECREATION O - OTHER
 HAZARD POTENTIAL: 1 - HIGH 2 - SIGNIFICANT 3 - LOW

INVENTORY OF DAMS IN THE UNITED STATES

SOUTH DAKOTA (CONT'D)
FALL RIVER COUNTY (CONT'D)

NAME OF DAM OR IMPOUNDMENT	RIVER OR STREAM	TYPE OF DAM	YEAR COMPLETED	RUR. HEIGHT (FT)	MAX CAPACITY (ACRE-FT)	NEAREST DOWNSTREAM CITY-TOWN-VILLAGE	POPULATION	DIST. FROM DAM (MI)	OWNER	PURPOSES	HAZARD POTENTIAL
MORRIS DAM	TR-HAT CREEK	EARTH	1935 S	12	53	NONE			3 CHARLES MORRIS RANCH	1 - HIGH	3 - LOW
MILE CREEK DAM	TR-CHEYENNE	EARTH	1952 S	24	576	NONE			3 HUNTER RANCH		
OIL WELL DAM NO 1	TRIBUTARY HORSEHEAD	EARTH	1945 S	12	119	NONE			3 MOODY RANCH		
OIL WELL DAM NO 2	HORSEHEAD CREEK	EARTH	1949 S	15	150	NONE			3 MOODY RANCH		
PETERSPUDDLE	TR-CHEYENNE RIVER	EARTH	1940 S	14	227	NONE			3 PETERS RANCH		
PETTIGREW DAM	TRIBUTARY HORSEHEAD CREEK	EARTH	1898 S	10	140	NONE			3 LOREC PETTIGREW		
PETTIGREW POND NO1	TR-CHEYENNE	EARTH	1968 S	17	114	NONE			3 LOREC PETTIGREW		
PETTIGREW POND NO2	TR-CHEYENNE	EARTH	1945 S	13	62	NONE			3 LOREC PETTIGREW		
PFISTER POND #1	TRIBUTARY OF CHEYENNE RIVER	EARTH	1945 S	24	96	NONE			3 RICHARDPFISTER		
PFISTER POND #2	TRIBUTARY OF CHEYENNE RIVER	EARTH	1950 S	27	432	NONE			3 RICHARD PFISTER		
PFISTER POND #3	TRIBUTARY OF CHEYENNE RIVER	EARTH	1965 S	13	52	ONE			3 RICHARD PFISTER		
PORTER COTTONWOOD DAM	TRIBUTARY CHEYENNE RIVER	EARTH	1948 S	28	448	NONE			3 PORTER RANCH		
PORTER MOSS AGATE DAM	TRIBUTARY OF CHEYENNE RIVER	EARTH	1940 S	18	144	NONE			3 NEL PORTER RANCH		
REASER STOCK DAM	TRIBUTARY HORSEHEAD CREEK	EARTH	1945 S	12	106	NONE			3 ALEN REASER		
ROBINSON DAM	TRIBUTARY HORSEHEAD	EARTH	1960 S	14	54	NONE			3 EARL ROBINSON		
ROMFY IRRIGATION DAM	TRIBUTARY HORSEHEAD CREEK	EARTH	1949 S	16	211	NONE			3 OLIVER ROMEY		
SDNONAME 133	TR-WHITE RIVER	EARTH	1951 S	23	74	NONE			3 UNKNOWN		
SDNONAME 134	TR-WHITE RIVER	EARTH	1951 S	18	101	NONE			3 UNKNOWN		
SIMONS POND	TRIBUTARY OF CHEYENNE RIVER	EARTH	1954 S	24	96	NONE			3 SIMONS RANCH		
SOUTH DAM	TRIBUTARY CHEYENNE RIVER	EARTH	1942 S	20	464	NONE			3 A J PARTA RANCH		
THE HEPPNER DAM	TRIBUTARY OF CHEYENNE RIVER	EARTH	1935 S	32	560	NONE			3 HEPPNER RANCH		
TOM MOODY RESERVOIR NO1	TR-CHEYENNE	EARTH	1910 S	10	160	NONE			3 MOODY RANCH		
TROUT DAM	HORSEHEAD CREEK	EARTH	1950 S	22	106	NONE			3 CARL KANNOLT		
TUHR'S MOSS AGATE DAM	TRIBUTARY OF CHEYENNE RIVER	EARTH	1945 S	36	396	NONE			3 TUBBS RANCH		
WASSERBURGER POND	TR-HAT CREEK	EARTH	1945 S	26	208	NONE			3 H J WASSERBURGER RA		
WILLIAMS DAM	TRIBUTARY HORSEHEAD CREEK	EARTH	1945 S	15	135	NONE			3 MUHM		

PURPOSES: I - IRRIGATION, C - FLOOD CONTROL, S - WATER SUPPLY, D - DEBRIS CONTROL, H - HYDROELECTRIC, N - NAVIGATION, R - RECREATION, O - OTHER

HAZARD POTENTIAL: 1 - HIGH, 2 - SIGNIFICANT, 3 - LOW

INVENTORY OF DAMS IN THE UNITED STATES

SOUTH DAKOTA (CONT'D)
FAULK COUNTY

LEAD
NO. 0000

DEPT.
FROM
DAM
(MI.)

POPULATION

NEAREST DOWNSTREAM
CITY-TOWN-VILLAGE

MAX CAPACITY
(ACRE FT.)

PUR. HEIGHT
POSE (FT)

YEAR
COM.
PLETED

TYPE OF DAM

RIVER OR STREAM

NAME OF DAM OR IMPOUNDMENT

NAME OF DAM OR IMPOUNDMENT	RIVER OR STREAM	TYPE OF DAM	YEAR COMPLETED	PUR. HEIGHT POSE (FT)	MAX CAPACITY (ACRE FT.)	NEAREST DOWNSTREAM CITY-TOWN-VILLAGE	POPULATION	DEPT. FROM DAM (MI.)	OWNER
CHESAARD LAKE	TR-SNAKE	EARTH	1936 R	21	455	CHESAARD	600	3	STATE OF SOUTH DAKOTA
FAULKTON	SOUTH FORK SNAKE RIVER	EARTH	1936 R	35	1,100	FAULKTON	955	2	GAME FISH PARKS DEPT SOUTH DAKOTA
GERMAIN REFUGUE NO 1	TR SNAKE	EARTH	1955 R	15	144	NONE			
GERKIN REFUGUE NO 2	TR SNAKE	EARTH	1956 R	10	140	NONE			
HAWAK	SNAKE CREEK TRIB	EARTH	1938 R	17	205	NONE			
LATHUR DAM	SNAKE CREEK	EARTH	1939 R	18	325	NONE			
VOGELER LAKE	TR-SNAKE	EARTH	1938 R	18	180	NONE			
ZELL LAKE	DOVE CREEK	EARTH	1952 R	13	480	NONE			
GRANT COUNTY									
FARLEY LAKE	WHEATSTONE RIVER	EARTH	1910 R	21	255	MILBANK	3,700	1	CITY OF MILBANK
LATHOLT LAKE	YELLOW BANK TRIB	EARTH	1935 R	25	36	NONE			
HIDE HASVOLD ROAD DAM	TRIBUTARY OF WHEATSTONE RIVER	EARTH	1970 C S	32	126	MARVIN	65	1	H F RUDE AND V HASVOLD
GREGORY COUNTY									
HERRY LAKE	WILLOW CREEK	EARTH	1935 R	25	448	NONE			
HONESTEFL LAKE	PONCA CREEK OFFSTREAM	EARTH	1935 R	17	350	NONE			
HURKE	COON CREEK	EARTH	1935 R	25	280	NONE			
DIXON	RUI L CREEK TRIBUTARY	EARTH	1935 R	20	370	NONE			
FAIRFAX LAKE	SOUTH SCALP CREEK	EARTH	1935 R	41	500	NONE			
FRED KERNER NO 1	WHEATSTONE CREEK OFFSTREAM	EARTH	1971 S	28	16	NONE			
H J KERNER NO 1	WHEATSTONE CREEK OFFSTREAM	EARTH	1968 S	25	28	NONE			
HEBRICK LAKE	PONCA CREEK OFFSTREAM	EARTH	1935 R	20	330	NONE			
KAUPP HERFFORD RANCH 1	KFYA PAMA RIVER OFFSTREAM	EARTH	1969 S R	28	23	MILLS NEBRASKA	5	10	KAUPP HERFFORD RANCH
KAUPP HERFFORD RANCH 2	KFYA PAMA RIVER OFFSTREAM	EARTH	1959 S	17	87	MILLS NEBRASKA	5	8	KAUPP HERFFORD RANCH
LEONARD ZIEFNER NO 1	PONCA CREEK OFFSTREAM	EARTH	1970 S	30	19	NONE			
OAKLEY FISH NO 1	WHEATSTONE CREEK OFFSTREAM	EARTH	1969 S	32	72	NONE			

PURPOSES: I - IRRIGATION C - FLOOD CONTROL S - WATER SUPPLY D - DEBRIS CONTROL HAZARD POTENTIAL: 1 - HIGH 2 - SIGNIFICANT 3 - LOW
 H - HYDROELECTRIC N - NAVIGATION R - RECREATION O - OTHER

INVENTORY OF DAMS IN THE UNITED STATES

SOUTH DAKOTA (CONT'D)
GREGORY COUNTY (CONT'D)

NAME OF DAM OR IMPOUNDMENT	RIVER OR STREAM	TYPE OF DAM	YEAR COMPLETED	PURPOSE	HEIGHT (FT)	MAX CAPACITY (ACRE FT.)	NEAREST DOWNSTREAM CITY/TOWN/VILLAGE	POPULATION	DIST. FROM DAM (MI.)	OWNER	LSE	DNR
PONCA LAKE	WILLOW CREEK	EARTH	1935	R	35	1,400	NONE				02	
HAakon COUNTY												
DONALD FERGUSON	TRIB CHEYENNE RIVER	EARTH	1972	S	19	300	NONE			DONALD FERGUSON	02	
DONALD KING	TR-CHEYENNE RIVER	EARTH	1952	S	1A	95	NONE			DONALD KING	02	
DONALD KING 1	TR-CHEYENNE RIVER	EARTH	1955	S	15	78	NONE			DONALD KING	02	
DONALD KING 2	TR-CHEYENNE RIVER	EARTH	1955	S	25	270	NONE			DONALD KING	02	
DONALD KING 3	TR-CHEYENNE RIVER	EARTH	1954	S	15	54	NONE			DONALD KING	02	
DONALD KING 4	TR-CHEYENNE RIVER	EARTH	1954	S	20	80	NONE			DONALD KING	02	
FARL HANRAHAN	TR-CHEYENNE RIVER	EARTH	1949	S	12	67	NONE			FARL HANRAHAN	02	
MIDLAND DAM	TR-CHEYENNE	EARTH	1938	S	20	136	NONE			MORGAN WILLIAMS	02	
LAKEMAGGONER	TR-RAD RIVER	EARTH	1940	S	32	2,300	NONE			HAakon COUNTY	02	
MIDLAND DAM	TR-RAD RIVER	EARTH	1940	S	21	80	MIDLAND	250		INGWALD NELSON	02	
MILFVILLE DAM	TR-CHEYENNE RIVER	EARTH	1938	R	15	280	NONE			MEL CURTIS	02	
OTTUMWADAM	RAD RIVER OFFSTREAM	EARTH	1938	R	26	1,000	NONE			CLAYTON HARRY	02	
PALMER PEARSON NO 1	TR-CHEYENNE RIVER	EARTH	1960	S	12	129	NONE			PALMER PEARSON NO 1	02	
PALMER PEARSON NO 2	TR-CHEYENNE RIVER	EARTH	1954	S	12	61	NONE			PALMER PEARSON NO 2	02	
PERF PEARSON	TR-RAD RIVER	EARTH	1958	S	14	232	NONE			PERF PEARSON NO 1	02	
PERF PEARSON 1	TR-CHEYENNE RIVER	EARTH	1955	S	20	128	NONE			PERF PEARSON NO 2	02	
REESE WILLIAMS	TR-CHEYENNE RIVER	EARTH	1955	S	18	120	NONE			REESE WILLIAMS	02	
SONONAME 1	TRIB-RAD RIVER	EARTH	1950	S	13	60	MIDLAND	270		CHARLES THOMPSON	02	
SONONAME 4	TR-RAD RIVER	EARTH	1935	S	14	100	PHILIP	983		PHIL CARLEY	02	
SONONAME 8	TR-RAD RIVER	EARTH	1960	S	14	56	PHILIP	983		KENNEDY RANCH	02	
SONONAME 9	TR-RAD RIVER	EARTH	1953	S	19	106	PHILIP	983		RICHARD SMITH	02	
SONONAME 15	TRIB-RAD RIVER	EARTH	1971	S	21	84	PHILIP	983		FRANKS LOVEY	02	
SONONAME 17	TR-RAD RIVER	EARTH	1955	S	15	60	NONE			HOWARD HIDDLEL	02	
SONONAME 19	TRIB GRINDSTONE CREEK	EARTH	1972	S	21	84	NO/F			FAP SLOVER	02	

PURPOSE: I - IRRIGATION C - FLOOD CONTROL S - WATER SUPPLY D - DEBRIS CONTROL
 H - HYDROELECTRIC N - NAVIGATION R - RECREATION O - OTHER

HAZARD POTENTIAL: 1 - HIGH 2 - SIGNIFICANT 3 - LOW

INVENTORY OF DAMS IN THE UNITED STATES

SOUTH DAKOTA (CONT'D)
 HAAKON COUNTY (CONT'D)

DAM NO	NAME OF DAM OR IMPOUNDMENT	RIVER OR STREAM	TYPE OF DAM	YEAR COMPLETED	PURPOSE	HEIGHT (FT)	MAX CAPACITY (ACRE-FT.)	NEAREST DOWNSTREAM CITY-TOWN-VILLAGE	POPULATION	DIST. FROM DAM (MI.)	OWNER	HAZARD POTENTIAL	DEBRIS CONTROL	WATER SUPPLY	RECREATION	OTHER
21	TRIP-GRINDSTONE CREEK	TRIP-GRINDSTONE CREEK	EARTH	1970	S	15	150	NONE			3 HOMERWOOD	1				02
23	TRIP-RAD RIVER	TRIP-RAD RIVER	EARTH	1958	S	17	204	NONE			3 JERRYROSETH	1				02
24	TRIP-RAD RIVER	TRIP-RAD RIVER	EARTH	1970	S	14	67	NONE			3 DICKWILLIAMS	1				02
25	TRIP-RAD RIVER	TRIP-RAD RIVER	EARTH	1962	S	20	144	NONE			3 KENNETHMCLLRAVY	1				02
26	TRIP-RAD RIVER	TRIP-RAD RIVER	EARTH	1960	S	15	108	NONE			3 JETTERROTHERS	1				02
27	TRIP-RAD RIVER	TRIP-RAD RIVER	EARTH	1965	S	13	62	NONE			3 KENNETHMCLLRAVY	1				02
28	TRIP-CHEYENNE RIVER	TRIP-CHEYENNE RIVER	EARTH	1966	S	27	22	NONE			3 TOMFERGUSON	1				02
29	TRIP-CHEYENNE RIVER	TRIP-CHEYENNE RIVER	EARTH	1966	S	28	40	NONE			3 TOMFERGUSON	1				02
30	TRIP-RAD RIVER	TRIP-RAD RIVER	EARTH	1972	S	17	150	NONE			3 ELWOODREDICK	1				02
31	TRIP-RAD RIVER	TRIP-RAD RIVER	EARTH	1960	S	13	156	NONE			3 GENEDANIELS	1				02
32	TRIP-CHEYENNE RIVER	TRIP-CHEYENNE RIVER	EARTH	1960	S	17	238	NONE			3 HAROLDMCDANIEL	1				02
33	TRIP-RAD RIVER	TRIP-RAD RIVER	EARTH	1958	S	13	156	NONE			3 GENEDANIELS	1				02
34	TRIP-RAD RIVER	TRIP-RAD RIVER	EARTH	1955	S	12	202	NONE			3 HAROLDMCDANIAL	1				02
35	TRIP-RAD RIVER	TRIP-RAD RIVER	EARTH	1956	S	22	140	NONE			3 DICK WILLIAMS	1				02
37	TRIP-RAD RIVER	TRIP-RAD RIVER	EARTH	1957	S	19	91	NONE			3 DICKWILLIAMS	1				02
38	TRIP-RAD RIVER	TRIP-RAD RIVER	EARTH	1956	S	20	96	NONE			3 DICKWILLIAMS	1				02
39	TRIP-RAD RIVER	TRIP-RAD RIVER	EARTH	1958	S	13	102	NONE			3 KENNETHRUHOLZ	1				02
40	TRIP-RAD RIVER	TRIP-RAD RIVER	EARTH	1970	S	13	56	NONE			3 JERRYPATTERSON	1				02
41	TRIP-RAD RIVER	TRIP-RAD RIVER	EARTH	1965	S	21	124	NONE			3 RLMCILRAVY	1				02
42	TRIP-RAD RIVER	TRIP-RAD RIVER	EARTH	1955	S	20	230	NONE			3 RLMCILRAVY	1				02
43	TRIP-RAD RIVER	TRIP-RAD RIVER	EARTH	1960	S	13	58	NONE			3 RLMCILRAVY	1				02
44	TRIP-RAD RIVER	TRIP-RAD RIVER	EARTH	1954	S	12	134	PHILIP	983	20	3 ALVINMCLLURE	1				02
45	TRIP-RAD RIVER	TRIP-RAD RIVER	EARTH	1952	S	16	154	PHILIP	983	20	2 LFONIXON	1				02
46	TRIP-RAD RIVER	TRIP-RAD RIVER	EARTH	1959	S	13	78	PHILIP	983	17	3 OMKFTL	1				02
47	TRIP-RAD RIVER	TRIP-RAD RIVER	EARTH	1960	S	21	66	PHILIP	983	16	2 OMKTEL	1				02
48	TRIP-RAD RIVER	TRIP-RAD RIVER	EARTH	1951	S	12	62	PHILIP	983	14	2 LAKNUTSON	1				02
49	TRIP-RAD RIVER	TRIP-RAD RIVER	EARTH	1955	S	15	92	PHILIP	983	14	2 LAKNUTSON	1				02

PURPOSES 1 - IRRIGATION C - FLOOD CONTROL S - WATER SUPPLY D - DEBRIS CONTROL
 M - HYDROELECTRIC N - NAVIGATION R - RECREATION O - OTHER

HAZARD POTENTIAL 1 - HIGH 2 - SIGNIFICANT 3 - LOW

INVENTORY OF DAMS IN THE UNITED STATES

SOUTH DAKOTA (CONT'D)
HAakon COUNTY (CONT'D)

DIST. FROM DAM (MI) 3
YEAR COMPLETED 3
PURPOSE 3

SDNONAME	NAME OF DAM OR IMPROVEMENT	RIVER OR STREAM	TYPE OF DAM	YEAR COMPLETED	PUR. POSE (FT)	HEIGHT (FT)	MAX CAPACITY (ACRE-FT.)	NEAREST DOWNSTREAM CITY-TOWN-VILLAGE	POPULATION	DIST. FROM DAM (MI)	OWNER	OWNER
50	TR-RAD RIVFR	TR-RAD RIVFR	EARTH	1957 S	15	66	PHILIP	983	16 2	BERTHUMRERT	02	
51	TR-RAD RIVFR	TR-RAD RIVFR	EARTH	1960 S	24	86	PHILIP	983	16 2	KENNEDYBROTHERS	02	
52	TR-RAD RIVFR	TR-RAD RIVFR	EARTH	1958 S	24	77	PHILIP	983	17 2	HERSEILER	02	
53	TR-RAD RIVFR	TR-RAD RIVFR	EARTH	1956 S	17	75	NONE		3	KENNETH MCILRAVY	02	
54	TR-RAD RIVFR	TR-RAD RIVFR	EARTH	1966 S	14	56	NONE		3	KENNETH MCILRAVY	02	
55	TR-RAD RIVFR	TR-RAD RIVFR	EARTH	1950 S	13	62	NONE		3	KENNETH MCILRAVY	02	
56	TR-RAD RIVFR	TR-RAD RIVFR	EARTH	1953 S	22	140	NONE		3	KENNETH MCILRAVY	02	
57	TR-RAD RIVFR	TR-RAD RIVFR	EARTH	1953 S	14	67	NONE		3	LLOYD SUCHERT	02	
58	TR-RAD RIVFR	TR-RAD RIVFR	EARTH	1954 S	20	160	NONE		3	LLOYD RUCHERT	02	
59	TR-RAD RIVFR	TR-RAD RIVFR	EARTH	1960 S	16	70	NONE		3	LLOYD RUCHERT	02	
60	TR-RAD RIVFR	TR-RAD RIVFR	EARTH	1959 S	20	128	NONE		3	KENNETH MCILRAVY	02	
61	TR-RAD RIVFR	TR-RAD RIVFR	EARTH	1955 S	19	76	NONE		3	RL MCILRAVY	02	
62	TR-RAD RIVFR	TR-RAD RIVFR	EARTH	1954 S	16	90	NONE		3	RL MCILRAVY	02	
63	TR-RAD RIVFR	TR-RAD RIVFR	EARTH	1958 S	16	77	NONE		3	KENNETH MCILRAVY	02	
64	TR-RAD RIVFR	TR-RAD RIVFR	EARTH	1965 S	16	64	NONE		3	EC NOACK	02	
65	TR-RAD RIVFR	TR-RAD RIVFR	EARTH	1965 S	17	82	NONE		3	TOM ODOM	02	
66	TR-RAD RIVFR	TR-RAD RIVFR	EARTH	1938 S	16	109	NONE		3	TOM OMDAHL	02	
67	TR-RAD RIVFR	TR-RAD RIVFR	EARTH	1957 S	13	135	NONE		3	JIM HEWITT	02	
68	TR-RAD RIVFR	TR-RAD RIVFR	EARTH	1954 S	19	372	NONE		2	RUDY LAMB	02	
69	TR-RAD RIVFR	TR-RAD RIVFR	EARTH	1949 S	14	67	NONE		3	JIM HEWITT	02	
70	TR-RAD RIVFR	TR-RAD RIVFR	EARTH	1960 S	18	137	NONE		3	JIM HEWITT	02	
71	TR-RAD RIVFR	TR-RAD RIVFR	EARTH	1954 S	13	62	PHILIP	983	6 2	JIM HEWITT	02	
72	TR-RAD RIVFR	TR-RAD RIVFR	EARTH	1956 S	15	108	PHILIP	983	6 2	JOHN COWAN	02	
73	TR-RAD RIVFR	TR-RAD RIVFR	EARTH	1957 S	17	136	PHILIP	983	8 2	STATE OF SOUTH DAKOTA	02	
74	TR-RAD RIVFR	TR-RAD RIVFR	EARTH	1950 S	11	63	PHILIP	983	10 2	JIM GOTTSLEREN	02	
75	TR-RAD RIVFR	TR-RAD RIVFR	EARTH	1960 S	21	92	PHILIP	983	11 2	DON POSS	02	
76	TR-RAD RIVFR	TR-RAD RIVFR	EARTH	1960 S	15	108	NONE		3	GFO LAMB	02	

PURPOSES: I - IRRIGATION C - FLOOD CONTROL S - WATER SUPPLY D - DEBRIS CONTROL
H - HYDROELECTRIC N - NAVIGATION R - RECREATION O - OTHER

HAZARD POTENTIAL: 1 - HIGH 2 - SIGNIFICANT 3 - LOW

INVENTORY OF DAMS IN THE UNITED STATES

SOUTH DAKOTA (CONT'D)
HAakon COUNTY (CONT'D)

SDNONAME	NAME OF DAM OR IMPOUNDMENT	RIVER OR STREAM	TYPE OF DAM	YEAR COMPLETED	PURPOSE	HEIGHT (FT)	MAX CAPACITY (ACRE FT.)	NEAREST DOWNSTREAM CITY, TOWN, VILLAGE	POPULATION	DIST. FROM DAM (MI.)	OWNER	SDNONAME
77	TR-BAD RIVER	TR-BAD RIVER	EARTH	1950	S	16	333	NONE			3	GEO LAMB
78	TR-BAD RIVER	TR-BAD RIVER	EARTH	1958	S	11	98	NONE			3	ARNOLD WOLDEN
79	TR-BAD RIVER	TR-BAD RIVER	EARTH	1964	S	15	80	NONE			3	ARNOLD WOLDNE
80	HAD RIVER OFFSTREAM	HAD RIVER OFFSTREAM	EARTH	1970	S	16	212	NONE			3	HAROLD MCDANIAL
81	HAD RIVER OFFSTREAM	HAD RIVER OFFSTREAM	EARTH	1955	S	23	110	NONE			3	ARNOLD WOLDEN
82	HAD RIVER OFFSTREAM	HAD RIVER OFFSTREAM	EARTH	1957	S R	14	56	NONE			3	MARTINNELSON
83	HAD RIVER OFFSTREAM	HAD RIVER OFFSTREAM	EARTH	1959	S	15	84	NONE			3	NF STORNELSON
84	HAD RIVER OFFSTREAM	HAD RIVER OFFSTREAM	EARTH	1958	S	15	108	NONE			3	MARTINNELSON
85	HAD RIVER OFFSTREAM	HAD RIVER OFFSTREAM	EARTH	1954	S	18	158	NONE			3	STELLA WATKINS
86	HAD RIVER OFFSTREAM	HAD RIVER OFFSTREAM	EARTH	1952	S	14	52	NONE			3	RAFORTUNE
87	HAD RIVER OFFSTREAM	HAD RIVER OFFSTREAM	EARTH	1950	S	17	68	NONE			3	RAFORTUNE
88	HAD RIVER OFFSTREAM	HAD RIVER OFFSTREAM	EARTH	1965	S	20	64	NONE			3	RAFORTUNE
89	HAD RIVER OFFSTREAM	HAD RIVER OFFSTREAM	EARTH	1959	S	17	81	NONE			3	PAULSTAHL
90	HAD RIVER OFFSTREAM	HAD RIVER OFFSTREAM	EARTH	1955	S	16	320	NONE			3	W HICKMAN
91	TR-BAD RIVER	TR-BAD RIVER	EARTH	1958	S	12	80	NONE			3	W A HICKMAN
92	TR-BAD RIVER	TR-BAD RIVER	EARTH	1957	S	12	168	NONE			3	MICKY DALFY
93	TR-BAD RIVER	TR-BAD RIVER	EARTH	1952	S	14	110	NONE			3	DAVE HEEB
94	TR-BAD RIVER	TR-BAD RIVER	EARTH	1952	S	15	72	NONE			3	DAVE HEEB
95	TR-BAD RIVER	TR-BAD RIVER	EARTH	1948	S	16	102	NONE			3	DAVE HEEB
97	TR-BAD RIVER	TR-BAD RIVER	EARTH	1960	S	24	538	NONE			3	RICHARD KING
98	TR-BAD RIVER	TR-BAD RIVER	EARTH	1954	S	14	136	NONE			3	RICHARD KING
99	TR-CHEYENNE RIVER	TR-CHEYENNE RIVER	EARTH	1939	S R	14	396	NONE			3	CHARLES KROFTCH
101	TR-BAD RIVER	TR-BAD RIVER	EARTH	1960	S	19	84	NONE			3	DICK WILLIAMS
103	TR-CHEYENNE RIVER	TR-CHEYENNE RIVER	EARTH	1938	S	10	80	NONE			3	GEORGE MANAHAN
104	TR-BAD RIVER	TR-BAD RIVER	EARTH	1953	S	20	64	PHILIP	983	15	2	PHIL CARLFY
107	TR-BAD RIVER	TR-BAD RIVER	EARTH	1949	S	17	65	PHILIP	983	3	2	ROBERT JONFS
112	TR-BAD RIVER	TR-BAD RIVER	EARTH	1957	S	30	180	PHILIP	983	3	2	ROBERT JONFS

HAZARD POTENTIAL 1 - HIGH 2 - SIGNIFICANT 3 - LOW

PURPOSES I - IRRIGATION C - FLOOD CONTROL S - WATER SUPPLY D - DEBRIS CONTROL
H - HYDROELECTRIC N - NAVIGATION R - RECREATION O - OTHER

INVENTORY OF DAMS IN THE UNITED STATES

SOUTH DAKOTA (CONT'D)
HAakon COUNTY (CONT'D)

SDNNAME	NAME OF DAM OR IMPOUNDMENT	RIVER OR STREAM	TYPE OF DAM	YEAR COMPLETED	PURPOSE	HEIGHT (FT)	MAX CAPACITY (ACRE FT)	NEAREST DOWNSTREAM CITY/TOWN/VILLAGE	POPULATION	DIST. FROM DAM (MI.)	OWNER	HAZARD POTENTIAL	
												1-HIGH	2-SIGNIFICANT
113	TR-BAD RIVER	TR-BAD RIVER	EARTH	1956	S	14	73	NONE			3 ALBERT MARTIN	02	02
114	TR-RAD RIVER	TR-RAD RIVER	EARTH	1948	S	17	59	PHILIP	983	6	2 LLOYD BROOKS	02	02
118	TR-HAD RIVER	TR-HAD RIVER	EARTH	1950	S	11	62	PHILIP	983	12	2 LFONA WINTRODE	02	02
119	TR-RAD RIVER	TR-RAD RIVER	EARTH	1950	S	23	64	PHILIP	983	9	2 LFONA WINTRODE	02	02
121	TR-RAD RIVER	TR-RAD RIVER	EARTH	1949	I	24	268	NONE		3	EUGENE ARMSTRONG	02	02
123	TR-GRINDSTONE CREEK	TR-GRINDSTONE CREEK	EARTH	1961	S	21	63	NONE		3	PHILCARLEY	02	02
125	TR-RAD RIVER	TR-RAD RIVER	EARTH	1950	S	18	98	NONE		3	MERRIL CARLEY	02	02
127	TR-BAD RIVER	TR-BAD RIVER	EARTH	1966	S	13	156	NONE		3	JOHN REIMERS	02	02
129	TR-GRINDSTONE CREEK	TR-GRINDSTONE CREEK	EARTH	1958	S	20	112	NONE		3	MARNARD O'CONNELL	02	02
136	TR-CHEYENNE RIVER	TR-CHEYENNE RIVER	EARTH	1958	S	15	66	NONE		3	REX RADWAY	02	02
176	TR-CHEYENNE RIVER	TR-CHEYENNE RIVER	EARTH	1951	S	20	208	NONE		3	WAYNE FAIRCHILD	02	02
177	TR-CHEYENNE RIVER	TR-CHEYENNE RIVER	EARTH	1956	S	15	90	NONE		3	REX RADWAY	02	02
193	TR-CHEYENNE RIVER	TR-CHEYENNE RIVER	EARTH	1957	S	20	96	NONE		3	JEROME GERES	02	02
194	TR-CHEYENNE RIVER	TR-CHEYENNE RIVER	EARTH	1956	S	18	65	NONE		3	JAMES WILLIAMS	02	02
195	TR-RAD RIVER	TR-RAD RIVER	EARTH	1957	S	14	95	PHILIP	983	10	2 CLARKE FERBULS	02	02
196	TR-CHEYENNE RIVER	TR-CHEYENNE RIVER	EARTH	1950	S	18	273	NONE		3	PATTERSON CONST	02	02
197	TR-CHEYENNE RIVER	TR-CHEYENNE RIVER	EARTH	1956	S	15	198	NONE		3	ISAAC MEVILLE	02	02
198	TR-CHEYENNE RIVER	TR-CHEYENNE RIVER	EARTH	1960	S	12	72	NONE		3	HAROLD FERGUSON	02	02
199	TR-CHEYENNE RIVER	TR-CHEYENNE RIVER	EARTH	1960	S	18	232	NONE		3	REFUBEN HERRMANN	02	02
200	TR-CHEYENNE RIVER	TR-CHEYENNE RIVER	EARTH	1953	S	30	120	NONE		3	CHAS PRICE	02	02
201	TR-CHEYENNE RIVER	TR-CHEYENNE RIVER	EARTH	1934	S	20	112	NONE		3	EARL HANRAHAN	02	02
202	TR-CHEYENNE RIVER	TR-CHEYENNE RIVER	EARTH	1952	S	25	120	NONE		3	TOM FOLEY	02	02
203	TR-CHEYENNE RIVER	TR-CHEYENNE RIVER	EARTH	1955	S	15	60	NONE		3	TOM FOLEY	02	02
204	TR-CHEYENNE RIVER	TR-CHEYENNE RIVER	EARTH	1955	S	18	85	NONE		3	ALVIN FERKE	02	02
205	TR-BAD RIVER	TR-BAD RIVER	EARTH	1956	S	26	310	MIDLAND	270	12	2 WALDO ARMSTRONG	02	02
206	TR-RAD RIVER	TR-RAD RIVER	EARTH	1960	S	13	52	MIDLAND	270	12	3 WALDO ARMSTRONG	02	02
207	TR-RAD RIVER	TR-RAD RIVER	EARTH	1950	S	14	140	MIDLAND	270	12	2 WILLIAM SALLASEE	02	02

PURPOSES: I - IRRIGATION; C - FLOOD CONTROL; S - WATER SUPPLY; D - DEBRIS CONTROL; H - HYDROELECTRIC; N - NAVIGATION; R - RECREATION; O - OTHER

HAZARD POTENTIAL: 1 - HIGH; 2 - SIGNIFICANT; 3 - LOW

INVENTORY OF DAMS IN THE UNITED STATES

SOUTH DAKOTA (CONT'D)
 HAAKON COUNTY (CONT'D)

SDNONAME	NAME OF DAM OR IMPOUNDMENT	RIVER OR STREAM	TYPE OF DAM	YEAR COMPLETED	PURPOSE	HEIGHT (FT)	MAX CAPACITY (ACRE FT.)	NEAREST DOWNSTREAM CITY/TOWN/VILLAGE	POPULATION	DIST. FROM DAM (MI)	OWNER	DIST. FROM DAM (MI)	OWNER
SDNONAME 209	TR RAD RIVER	TR RAD RIVER	EARTH	1954 S	21	428	MIDLAND	270	11	2	WALDO ARMSTRONG	02	
SDNONAME 209	TR RAD RIVER	TR RAD RIVER	EARTH	1969 I	26	832	MIDLAND	270	11	2	WALDO ARMSTRONG	02	
SDNONAME 210	TR RAD RIVER	TR RAD RIVER	EARTH	1955 S	30	84	MIDLAND	270	9	2	FLOYD MASSEY	02	
SDNONAME 211	TR RAD RIVER	TR RAD RIVER	EARTH	1956 S	20	56	MIDLAND	270	8	2	LARRY MEIDERWORTER	02	
SDNONAME 212	TR RAD RIVER	TR RAD RIVER	EARTH	1956 S	22	141	MIDLAND	270	11	1	LARRY MEIDERWORTER	02	
SDNONAME 213	TR CHEYENNE	TR CHEYENNE	EARTH	1964 S	14	110	NONE		3		DON FERGUSON	02	
SDNONAME 214	TR CHEYENNE	TR CHEYENNE	EARTH	1967 S	14	75	NONE		3		THEO FOSSE	02	
SDNONAME 215	TR CHEYENNE	TR CHEYENNE	EARTH	1969 S	14	84	NONE		3		THEO FOSSE	02	
SDNONAME 216	TR RAD RIVER	TR RAD RIVER	EARTH	1952 S	16	147	NONE		3		WALSHICKMAN	02	
SDNONAME 217	TR CHEYENNE	TR CHEYENNE	EARTH	1935 S	16	200	NONE		3		HOWARD STAHEN	02	
SDNONAME 218	TR-RAD RIVER	TR-RAD RIVER	EARTH	1952 S	17	300	NONE		3		VERN FOLAND	02	
SDNONAME 219	TR-RAD RIVER	TR-RAD RIVER	EARTH	1958 S	17	185	NONE		3		JOE SCHOFIELD	02	
SDNONAME 220	TR RAD RIVER	TR RAD RIVER	EARTH	1959 S	14	115	NONE		3		PFARL TRIDDLE	02	
SDNONAME 221	TR-RAD RIVER	TR-RAD RIVER	EARTH	1960 S	12	200	NONE		3		ROBERT TOLTON	02	
SDNONAME 222	TR-RAD RIVER	TR-RAD RIVER	EARTH	1955 S	16	160	NONE		3			02	
SDNONAME 223	TR-RAD RIVER	TR-RAD RIVER	EARTH	1953 S	16	160	NONE		3		ROR TOLTON	02	
SDNONAME 224	MITCHELL CREEK	MITCHELL CREEK	EARTH	1950 S	35	140	MIDLAND	270	6	2	CLAIRSMOOK	02	
SDNONAME 225	MITCHELL CREEK OFFSTREAM	MITCHELL CREEK	EARTH	1959 S	16	64	MIDLAND	270	11	2	CALVIN SCHWALM	02	
SDNONAME 226	MITCHELL CREEK	MITCHELL CREEK	EARTH	1954 S	14	57	MIDLAND	270	9	2	CALVIN SCHWALM	02	
SDNONAME 227	TR-RAD RIVER	TR-RAD RIVER	EARTH	1961 S	16	70	NONE		3		MAROLD STONE	02	
SDNONAME 228	TR-RAD RIVER	TR-RAD RIVER	EARTH	1960 S	15	78	NONE		3		GARY JONES	02	
SDNONAME 229	TR-RAD RIVER	TR-RAD RIVER	EARTH	1950 S	15	92	MIDLAND	270	14	1	GLEN HOSTUTLER	02	
SDNONAME 230	TR-RAD RIVER	TR-RAD RIVER	EARTH	1950 S	14	86	MIDLAND	270	14	1	GLEN HOSTUTLER	02	
SDNONAME 233	TR-CHEYENNE RIVER	TR-CHEYENNE RIVER	EARTH	1956 S	17	75	NONE		3		BOB BLAIR	02	
SDNONAME 234	TR-RAD RIVER OFFSTREAM	TR-RAD RIVER	EARTH	1953 S	14	70	NONE		3		ROBERT HALL	02	
SDNONAME 235	TR RAD RIVER	TR RAD RIVER	EARTH	1936 S	17	180			3		ROBERT HALL	02	
SDNONAME 236	TR RAD RIVER	TR RAD RIVER	EARTH	1954 S	25	250	NONE		2			02	

PURPOSES I - IRRIGATION C - FLOOD CONTROL S - WATER SUPPLY D - DEBRIS CONTROL
 H - HYDROELECTRIC N - NAVIGATION R - RECREATION O - OTHER

HAZARD POTENTIAL 1 - HIGH 2 - SIGNIFICANT 3 - LOW

INVENTORY OF DAMS IN THE UNITED STATES

SOUTH DAKOTA (CONT'D)
 HAakon COUNTY (CONT'D)

SD NAME	NAME OF DAM OR IMPOUNDMENT	RIVER OR STREAM	TYPE OF DAM	YEAR COMPLETED	PURPOSE	HEIGHT (FT)	MAX CAPACITY (ACRE FT.)	NEAREST DOWNSTREAM CITY/TOWN/VILLAGE	POPULATION	DIST. FROM DAM (MI)	OWNER	LSD NO
237	TR-BAD RIVER	TR-BAD RIVER	EARTH	1960	S	16	128	NONE			JIMPETERSON	02
238	TR-BAD RIVER OFFSTREAM	TR-BAD RIVER	EARTH	1966	S	26	146	NONE			FJ OGDOR	02
239	TR-CHEYENNE RIVER	TR-CHEYENNE RIVER	EARTH	1969	S	19	150	NONE			ROBERT BLAIR	02
240	TR-CHEYENNE RIVER	TR-CHEYENNE RIVER	EARTH	1946	S	19	105	NONE			ROBERT JETTER	02
241	TR-CHEYENNE RIVER	TR-CHEYENNE RIVER	EARTH	1950	S	40	250	NONE			ROBERT BLAIR	02
242	TR-BAD RIVER OFFSTREAM	TR-BAD RIVER	EARTH	1966	S	21	118	NONE			JIMNELSON	02
243	TR-BAD RIVER	TR-BAD RIVER	EARTH	1962	S	16	115	MIDLAND	270	13	JERRY ROSETH	02
244	TR-BAD RIVER	TR-BAD RIVER	EARTH	1958	S	13	125	MIDLAND	270	14	KERNETH FERRY	02
245	TP-BAD RIVER	TP-BAD RIVER	EARTH	1968	S	19	106	MIDLAND	270	14	WAMICKMAN	02
246	TR-BAD RIVER	TR-BAD RIVER	EARTH	1962	S	15	90	MIDLAND	270	15	WAMICKMAN	02
247	TR-BAD RIVER	TR-BAD RIVER	EARTH	1960	S	20	200	MIDLAND	270	15	WAMICKMAN	02
248	TR-BAD RIVER	TR-BAD RIVER	EARTH	1970	S	18	86	MIDLAND	270	21	WAMICKMAN	02
249	TR-BAD RIVER	TR-BAD RIVER	EARTH	1960	S	15	72	NONE			DAVPHAND	02
250	TR-BAD RIVER	TR-BAD RIVER	EARTH	1958	S	23	119	NONE			PETER FOSHEM	02
251	TR-BAD RIVER	TR-BAD RIVER	EARTH	1960	S	21	50	NONE			NEWBY RANCH	02
252	TR-CHEYENNE RIVER	TR-CHEYENNE RIVER	EARTH	1962	S	23	64	NONE			NEWBY RANCH	02
253	TR-CHEYENNE RIVER	TR-CHEYENNE RIVER	EARTH	1950	S	19	100	NONE			GENE NOACK	02
254	TR-CHEYENNE RIVER	TR-CHEYENNE RIVER	EARTH	1955	S	22	135	NONE			W A HICKMAN	02
255	TR-CHEYENNE RIVER OFFSTREAM	TR-CHEYENNE RIVER	EARTH	1956	S	18	60	NONE			W A HICKMAN	02
256	TR-CHEYENNE RIVER	TR-CHEYENNE RIVER	EARTH	1952	S	21	80	NONE			WALLACE HANSEN	02
257	TR-CHEYENNE RIVER	TR-CHEYENNE RIVER	EARTH	1960	S	26	80	NONE			RL MCILRAVY	02
258	TR-CHEYENNE RIVER	TR-CHEYENNE RIVER	EARTH	1943	S	20	130	NONE			HUD HANSON	02
259	TP-BAD RIVER	TP-BAD RIVER	EARTH	1969	S	23	106	NONE			WILMA DANIEL	02
260	TR-CHEYENNE RIVER OFFSTREAM	TR-CHEYENNE RIVER	EARTH	1950	S	25	60	NONE			WILFRY JEFFE	02
261	TR-BAD RIVER	TR-BAD RIVER	EARTH	1957	S	26	90	MIDLAND	250	12	THOMAS POLLE	02
262	TR-CHEYENNE RIVER	TR-CHEYENNE RIVER	EARTH	1954	S	19	61	NONE			ALFRED COOK	02
263	TR-CHEYENNE RIVER	TR-CHEYENNE RIVER	EARTH	1964	S	19	84	NONE			WELTH FINESSON	02

PURPOSE: I - IRRIGATION C - FLOOD CONTROL S - WATER SUPPLY D - DEBRIS CONTROL
 H - HYDROELECTRIC N - NAVIGATION R - RECREATION O - OTHER
 HAZARD POTENTIAL: 1 - HIGH 2 - SIGNIFICANT 3 - LOW

INVENTORY OF DAMS IN THE UNITED STATES

SOUTH DAKOTA (CONT'D)
 HAAKON COUNTY (CONT'D)

SDNOMNAME	NAME OF DAM OR IMPOUNDMENT	RIVER OR STREAM	TYPE OF DAM	YEAR COMPLETED	PUR. HEIGHT (FT)	MAX CAPACITY (ACRE-FT.)	NEAREST DOWNSTREAM CITY, TOWN, VILLAGE	POPULATION	DIST. FROM DAM (MI.)	OWNER	PURPOSE	HAZARD POTENTIAL	DEBT
264	TR-CHEYENNE RIVER	EARTH	1956 S	17	68	NONE			3	KEITHMERSON	02		
265	TR-CHEYENNE RIVER	EARTH	1950 S	15	216	NONE			3	WAYNE FAIRCHILD	02		
267	TR-CHEYENNE RIVER	EARTH	1952 S	15	60	NONE			3	DALE KEYSER	02		
268	TR-CHEYENNE RIVER	EARTH	1955 S	15	72	NONE			3	CLIFFKEYSER	02		
269	TR-CHEYENNE	EARTH	1953 S	18	84	NONE			3	TOM FOLEY	02		
270	TR-CHEYENNE RIVER	EARTH	1951 S	15	60	NONE			3	TOM FOLEY	02		
271	TR-CHEYENNE RIVER	EARTH	1953 S	15	78	NONE			3	LARRY GARRIFL	02		
272	TR-CHEYENNE RIVER	EARTH	1950 S	15	54	NONE			3	LARRY GARRIFL	02		
273	TR-CHEYENNE RIVER	EARTH	1952 S	18	70	NONE			3	LARRY GARRIFL	02		
274	TR-CHEYENNE RIVER	EARTH	1936 S	20	256	NONE			3	S D SCHOOL LAND	02		
275	TR-CHEYENNE RIVER	EARTH	1950 S	25	240	NONE			3	LARRY GABRIEL	02		
276	TR-CHEYENNE RIVER	EARTH	1954 S	20	144	NONE			3	LARRY GABRIEL	02		
277	TR-CHEYENNE RIVER	EARTH	1969 S	28	150	NONE			3	TOMFOLY	02		
278	TR-CHEYENNE RIVER	EARTH	1954 S	32	70	NONE			3	JOEPHICE	02		
279	TR-CHEYENNE RIVER	EARTH	1970 S	28	90	NONE			3	JOEPHICE	02		
280	TR-CHEYENNE	EARTH	1955 S	16	300	NONE			3	IKENEVILLE	02		
281	TR-CHEYENNE	EARTH	1962 I	36	70	NONE			3	MFRIERWAGON	02		
282	TR-CHEYENNE	EARTH	1955 S	18	140	NONE			3	MERROOKS&SONSTIN	02		
283	TR-CHEYENNE	EARTH	1953 S	20	80	NONE			3	MERROOKS&SONSTIN	02		
284	TR-BAD RIVER	EARTH	1959 S	30	165	NONE			3	ROBERTTOLTON	02		
285	TR-CHEYENNE RIVER OFFSTREAM	EARTH	1960 S	25	130	NONE			3	GFNEARMSTRONG	02		
286	TR-CHEYENNE RIVER	EARTH	1958 S	25	68	NONE			3	NORRISGRATNCO	02		
287	TR-CHEYENNE	EARTH	1952 S	25	70	NONE			3	DALEHANCOCK	02		
288	TR-CHEYENNE	EARTH	1940 S	25	190	NONE			3	HANCOCK	02		
289	TR-BAD RIVER	EARTH	1958 S	14	67	NONE			3	JEROMFNEVEC	02		
290	TR-BAD RIVER	EARTH	1933 R	24	541	MIDLAND		270	29	GEORGE MICHELS	02		
291	GRINISTONE CREEK	EARTH	1935 R	44	1,320	MIDLAND		270	25	GAME FISH PARKS	02		

PURPOSES: I - IRRIGATION; H - HYDROELECTRIC; N - NAVIGATION; C - FLOOD CONTROL; S - WATER SUPPLY; D - DEBRIS CONTROL; 1 - HIGH; 2 - SIGNIFICANT; 3 - LOW

INVENTORY OF DAMS IN THE UNITED STATES

SOUTH DAKOTA (CONT'D)
HARCON COUNTY (CONT'D)

YEAR COMPLETED
PURPOSE
TYPE OF DAM
RIVER OR STREAM
DIST. FROM DAM (MI.)
OWNER

NAME OF DAM OR IMPOUNDMENT	RIVER OR STREAM	TYPE OF DAM	YEAR COMPLETED	PURPOSE	HEIGHT (FT.)	MAX. CAPACITY (ACRE FT.)	NEAREST DOWNSTREAM CITY-TOWN VILLAGE	POPULATION	DIST. FROM DAM (MI.)	OWNER
WAYNE K JOES	TR-CHEYENNE RIVER	EARTH	1958	S	17	96	NONE			3 WAYNE K JOES
HEEZEN	TR-JAMES RIVER	EARTH	1950	S	20	59	NONE			3 A HEEZEN
DFUTER	TR-JAMES	EARTH	1956	S	25	70	NONE			3 B DFUTER
MCGILLVREY	TR-JAMES	EARTH	1960	S	27	27	NONE			3 C MCGILLVREY
SCOUTS OF AMERICA	TR-JAMES RIVER	EARTH	1936	R	23	920	NONE			3 S D G F P
SCOUTS OF AMERICA	TR-REE CREEK	EARTH	1938	R	31	211	NONE			3 HOY SCOUTS OF AMERICA
FISH PARS	WOLF CREEK	EARTH	1932	R	32	1,200	NONE			3 S D G F P
FISH PARS	WOLF CREEK	EARTH	1932	R	34	1,200	NONE			2 GAMF FISH PARS DEPT.
FISHER	TR-JAMES RIVER	EARTH	1949	S	25	57	NONE			3 M FISHER
PARMELEY	TR-PEARL CREEK	EARTH	1934	S	23	184	NONE			3 H PARMELEY
ALLGATER	TR-JAMES	EARTH	1956	S	23	55	NONE			3 W ALLGATER
PATNE	TR-JAMES	EARTH	1957	S	24	90	NONE			3 R PATNE
HILL LAKE	TR-SAND CREEK	EARTH	1935	R	37	1,110	NONE			3 S D G F P
VENJOHN	WOLF CREEK	EARTH	1950	S	17	95	NONE			3 W VENJOHN
HANSON COUNTY										
FISHAN	TWFLYE MILF CREEK	EARTH	1936	C	??	750	NONE			3 GAMF FISH PARS DEPT.
THAN	TR-JAMES	EARTH	1936	R	12	402	NONE			3 GF&P
ULTON	TR-JAMES	EARTH	1934	R	12	145	NONE			3 GF&P
HANSON	TR-JAMES	EARTH	1937	R	24	340	NONE			3 GF&P
HANSON COUNTY										
TR-S FORK GRAND RIVER	TR-S FORK GRAND RIVER	EARTH	1954	S	20	132	NONE			3 TOM TRAVERS
TR-S FORK GRAND RIVER	TR-S FORK GRAND RIVER	EARTH	1951	S	15	104	NONE			3 CLARKSON LAND & CATTLE
TR-S FORK GRAND RIVER	TR-S FORK GRAND RIVER	EARTH	1954	S	??	114	NONE			3 JOHN NIFMI

PURPOSES: I - IRRIGATION C - FLOOD CONTROL S - WATER SUPPLY D - DEBRIS CONTROL
M - HYDROELECTRIC N - NAVIGATION R - RECREATION O - OTHER


HAZARD POTENTIAL 1-HIGH 2-SIGNIFICANT 3-LOW

INVENTORY OF DAMS IN THE UNITED STATES

SOUTH DAKOTA (CONT'D)
HARDING COUNTY (CONT'D)

NAME OF DAM OR IMPOUNDMENT	RIVER OR STREAM	TYPE OF DAM	YEAR COMPLETED	BUR. HEIGHT POSE (FT)	MAX CAPACITY (ACRE-FT.)	NEAREST DOWNSTREAM CITY/TOWN/VILLAGE	POPULATION	DIST. FROM FOUN. (MI.)	OWNER	HAZARD POTENTIAL	1 - HIGH	2 - SIGNIFICANT	3 - LOW
ANTHONY	TRIP-S FORK GRAND RIVER	EARTH	1946	S	240	NONE			TOM TRAVERS				02
ARGYLE	TRIP-S FORK GRAND RIVER	EARTH	1956	S	34	NONE			JOHN NIEMI				02
BANKS	TRIP-S FORK GRAND RIVER	EARTH	1946	S	90	NONE			LEONARD NYGAARD				02
BEECH MOUNTAIN DAM	TR-MOREAU RIVER	EARTH	1956	S	289	NONE			CARL PALCZEWSKI				02
BENSON DAM	TR-MOREAU RIVER	EARTH	1960	S	135	NONE			LLOYD FOX				02
CANYON IRRIGATION	LITTLE MISSOURI RIVER TRIP	EARTH	1951	I	548	NONE			JOHN CATRON				02
CLANTON NO 1	TR-SOUTH FORK GRAND RIVER	EARTH	1958	S	95	NONE			HILL CLANTON				02
CLANTON SPREADER DAM	TR-GRAND RIVER	EARTH	1955	I	51	NONE			HARRY RLAIR AND SON				02
COLLINS NO 1	TR-MOREAU RIVER	EARTH	1959	S	55	NONE			COLLINS				02
COLLINS NO 2	TR-MOREAU RIVER	EARTH	1950	S	90	NONE			COLLINS				02
COTNER CLANTON	TR-NORTH MOREAU RIVER	EARTH	1940	S	247	NONE			CLANTON				02
CRAIKES	TRIP-N FORK GRAND RIVER	EARTH	1948	S	129	NONE			ANNA ROBINSON				02
CUTLER DAM	TRIP-N FORK GRAND RIVER	EARTH	1950	S	110	NONE			RUEFEN HEIER				02
DAVIS IRRIGATION	LITTLE MISSOURI RIVER TRIP	EARTH	1946	I	122	NONE			MES DAVIS				02
DEER BUFFALO	TR-MOREAU RIVER	EARTH	1951	S	126	NONE			50 DAK SCHOOL				02
DEER DAM	TR-LITTLE MISSOURI	EARTH	1963	S	17	NONE			PAINTERS INC				02
DELEC NO 1	TRIP-S FORK GRAND RIVER	EARTH	1950	S	54	NONE			DAVID DROLC				02
DEY HOLE	TR-GRAND RIVER	EARTH	1951	S	151	NONE			50 DAK SCHOOL				02
DICK DAM	TR-GRAND RIVER	EARTH	1940	S	53	NONE			JERALD SMITH				02
DUNN ROAD DAM	TR-MOREAU	EARTH	1955	I	52	NONE			KENNETH DUNN				02
DUNN DAM	TR-GRAND RIVER	EARTH	1953	S	51	NONE			HARRY RLAIR AND SON				02
EVANSON IRRIGATION DAM	TRIP-LITTLE MISSOURI	EARTH	1955	I	288	NONE			PAUL EVANSON				02
EVANSON NORTH IRRIGATION DAM	TRIP-LITTLE MISSOURI	EARTH	1950	I	790	NONE			PAUL EVANSON				02
EVANSON SOUTH IRRIGATION DAM	TR-LITTLE MISSOURI RIVER	EARTH	1954	S	110	NONE			COOPER				02
EVANSON TRIP DAM	TR-MOREAU	EARTH	1959	I	138	NONE			LLOYD FOX				02
EVANSON TRIP DAM	SOUTH FORK GRAND RIVER TRIP	EARTH	1952	R	1,000	BUFFALO	393	4	GAMF FISH PARKS DEPT				02
EVANSON TRIP DAM	TR-SOUTH FORK GRAND RIVER	EARTH	1948	R	2,376	NONE			50 DAK G P K PARKS DEPT				02

P - PROPOSED I - IRRIGATION C - FLOOD CONTROL S - WATER SUPPLY D - DEBRIS CONTROL
M - HYDROELECTRIC N - NAVIGATION R - RECREATION O - OTHER



MICROCOPY RESOLUTION TEST CHART
NATIONAL BUREAU OF STANDARDS - 1963 - A

INVENTORY OF DAMS IN THE UNITED STATES

SOUTH DAKOTA (CONT'D)
HARDING COUNTY (CONT'D)

NAME OF DAM OR IMPROVEMENT	RIVER OR STREAM	TYPE OF DAM	YEAR COMPLETED	PUR. POSE	HEIGHT (FT)	MAX CAPACITY (ACRE-FT.)	NEAREST DOWNSTREAM CITY-TOWN-VILLAGE	POPULATION	DIST. FROM DAM (MI.)	OWNER	HAZARD POTENTIAL	PURPOSES
GILBERT NO 1	TR-SOUTH FORK GRAND RIVER	EARTH	1954	S	19	285	NONE			3 RAY GILBERT	02	
GILBERT NO 2	TR-SOUTH FORK GRAND RIVER	EARTH	1956	S	22	430	NONE			3 RAY GILBERT	02	
GILBERT NO 3	TR-SOUTH FORK GRAND RIVER	EARTH	1955	S	13	62	NONE			3 RAY GILBERT	02	
GILBERT RANCHES POND NO 1	TR-RABBIT CREEK	EARTH	1952	S	17	69	NONE			3 GILBERT RANCHES	02	
MAFNER DUCKLAKE	TR-S FORK GRAND RIVER	EARTH	1957	S	19	148	NONE			3 LESTER HAFNER	02	
HANSON DAM	TR-GRAND RIVER	EARTH	1959	S	19	53	NONE			3 EARL HANSON	02	
HAROLD MILLETT POND NO 1	TR-RABBIT CREEK	EARTH	1958	S	19	64	NONE			3 HAROLD MILLETT	02	
HAROLD MILLETT POND NO 2	TR-RABBIT CREEK	EARTH	1954	S	16	56	NONE			3 HAROLD MILLETT	02	
HESS POND NO 1	TRIBUTARY NORTH FORK MOREAU	EARTH	1969	S	15	54	NONE			3 ED HESS	02	
HETT NO 1	TR-SOUTH FORK GRAND RIVER	EARTH	1958	S	13	60	NONE			3 DON HETT	02	
HETT NO 2	TR-SOUTH FORK GRAND RIVER	EARTH	1949	S	19	142	NONE			3 DON HETT	02	
MOLSTI DAM	TR-LITTLE MISSOURI	EARTH	1954	S	15	150	NONE			3 GORDON MOLSTI	02	
HOMER FAELLER	TR MOREAU RIVER	EARTH	1951	S	14	96	NONE			3 FAELLER	02	
JACORI DAM	TR-GRAND RIVER	EARTH	1951	S	22	158	NONE			3 LESTER HAFNER	02	
JOES SPREADER DAM	TR-LITTLE MISSOURI RIVER	EARTH	1951	I	10	58	NONE			3 PAINTERS INC.	02	
JOHN CATRON NO 1	TR-LITTLE MISSOURI RIVER	EARTH	1961	S	22	55	NONE			3 JOHN CATRON	02	
JOHN CATRON NO 2	TR-LITTLE MISSOURI RIVER	EARTH	1954	S	15	190	NONE			3 JOHN CATRON	02	
JOHNSON BROS 1	SAND CREEK	EARTH	1960	S	15	75	NONE			3 JOHNSON BROS	02	
KERRBERG DAM	TR MOREAU RIVER	EARTH	1956	S	20	270	NONE			3 KERRBERG	02	
LALE POND NO 2	TRIBUTARY NORTH FORK MOREAU	EARTH	1950	S	20	54	NONE			3 MR LALE	02	
LARGIS DAM	TR-S FORK GRAND RIVER	EARTH	1947	S	17	88	NONE			3 WAGNER BROS	02	
LEGEM RADLANDS DAM	TR-MOREAU	EARTH	1960	S	20	68	NONE			3 RILL LEGER	02	
LEGEM FAST	S FORK MOREAU RIVER TRH	EARTH	1955	S	20	64	NONE			3 WILLIAM LEGER	02	
LEGEM IRRIGATION	S FORK MOREAU RIVER TRH	EARTH	1950	I	28	325	NONE			3 WILLIAM LEGER	02	
LEMM DAM	TR-MOREAU RIVER	EARTH	1949	S	20	60	NONE			3 VIC LEMM	02	
LFO RUONA POND NO 1	TR-SAND CREEK	EARTH	1959	S	16	60	NONE			3 LFO RUONA	02	
LITTLE POND	TR-GRAND RIVER	EARTH	1951	S	20	70	NONE			3 SD DAK SCHOOL	02	

PURPOSES: I - IRRIGATION C - FLOOD CONTROL S - WATER SUPPLY D - DEBRIS CONTROL
H - HYDROELECTRIC M - NAVIGATION R - RECREATION O - OTHER

HAZARD POTENTIAL: 1-HIGH 2-SIGNIFICANT 3-LOW

INVENTORY OF DAMS IN THE UNITED STATES

SOUTH DAKOTA (CONT'D)
HARDING COUNTY (CONT'D)

NAME OF DAM OR IMPROVEMENT	RIVER OR STR. AM	TYPE OF DAM	YEAR COMPLETED	PURPOSE	HEIGHT (FT)	MAX CAPACITY (ACRE FT.)	NEAREST DOWNSTREAM CITY, TOWN, VILLAGE	POPULATION	DIST. FROM DAM (MI)	OWNER	HAZARD POTENTIAL
LLOYD FOX DAM NO 3	TR MOREAU RIVER	EARTH	1960 S	S	18	500	NONE			3 LLOYD FOX	02
LLOYD FOX NO 2	TR MOREAU RIVER	EARTH	1958 S	S	15	60	NONE			3 LLOYD FOX	02
LUDLOW DAM	TR-S FORK GRAND RIVER	EARTH	1951 I	I	36	3,384	NONE			3 LUDLOW COOP. GRAZING	02
MATSON	TR-SOUTH FORK GRAND RIVER	EARTH	1952 S	S	23	350	NONE			3 TFD MATSON	02
MAURICE BRENGLE	TR N FORK MOREAU	EARTH	1959 S	S	20	70	NONE			3 MAURICE BRENGLE	02
MEAT HOOK NO 1	TR-GRAND RIVER	EARTH	1958 I S	S	17	110	NONE			3 VROOMAN BROS	02
MINK DAM	TR-GRAND RIVER	EARTH	1960 S	S	21	50	NONE			3 LUDLOW COOP GRAZING DIST	02
MOREAU SHED DAM	S FORK MOREAU RIVER TRIR	EARTH	1952 S	S	13	57	NONE			3 MOREAU GRAZING ASSN	02
MUD BUTTE	TRIM-LITTLE MISSOURI	EARTH	1948 S	S	20	180	NONE			3 GORDON HOLSTI	02
MUDHUTTE	LITTLE MISSOURI RIVER TRIM	EARTH	1940 S	S	26	73	NONE			3 OLIVER OLDFSON	02
NELSON DAM NO 1	TR-LITTLE M	EARTH	1974 S	S	25	80	NONE			3 NFLSON	02
NIEMI NO 1	TRIR-S FORK GRAND RIVER	EARTH	1960 S	S	25	47	NONE			3 JOHN NIEMI	02
NIEMI NO 2	TRIR-S FORK GRAND RIVER	EARTH	1957 S	S	22	67	NONE			3 JOHN NIEMI	02
NIEMI NO 3	TRIR-S FORK GRAND RIVER	EARTH	1938 S	S	25	46	NONE			3 JOHN NIEMI	02
NIEMI NO 4	TRIR-S FORK GRAND RIVER	EARTH	1954 S	S	19	61	NONE			3 JOHN NIEMI	02
NIEMI NO 5	TRIR-S FORK GRAND RIVER	EARTH	1957 S	S	14	108	NONE			3 JOHN NIEMI	02
NORTH DAM	TR-GRAND RIVER	EARTH	1951 S	S	22	123	NONE			3 MIAL STENSLAND	02
NYGAARD DUCKPOND	TRIM S FORK GRAND RIVER	EARTH	1948 S	S	12	53	NONE			3 LEONARD NYGAARD	02
NYGAARD LEAKY	TRIM N FORK GRAND RIVER	EARTH	1955 S	S	14	70	NONE			3 LEONARD NYGAARD	02
NYGAARD THOUTDAM	TRIM S FORK GRAND RIVER	EARTH	1956 S	S	21	67	NONE			3 LEONARD NYGAARD	02
OJA NO 1	TR-SOUTH FORK GRAND RIVER	EARTH	1953 S	S	25	250	NONE			3 DEAN OJA	02
OJA NO 2	TR-SOUTH FORK GRAND RIVER	EARTH	1949 S	S	13	150	NONE			3 DEAN OJA	02
PARK POND	TR-GRAND RIVER	EARTH	1936 S	S	15	345	NONE			2 SD STATE UNIVERSITY	02
PARKS DUCK DAM	TRIM S FORK GRAND RIVER	EARTH	1948 S	S	26	156	NONE			3 ROR PARKS	02
PAULS IRRIGATION DAM	TR-LITTLE MISSOURI	EARTH	1953 I	I	25	250	NONE			3 PAINTERS INC	02
PRATHE DOG CREEK DAM	TR-GRAND RIVER	EARTH	1951 I	I	25	161	NONE			2 HARRY RLAIR AND SON	02
WASHIT CH	WASHIT CH	EARTH	1970 R O	O	35	340	USTA	50	42	3 US FOREST SERVICE	02

PURPOSE 1 - IRRIGATION 2 - WATER SUPPLY 3 - FLOOD CONTROL 4 - NAVIGATION 5 - HYDROELECTRIC 6 - RECREATION 7 - OTHER

INVENTORY OF DAMS IN THE UNITED STATES

SOUTH DAKOTA (CONT'D)
HANDING COUNTY (CONT'D)

NAME OF DAM OR IMPOUNDMENT	RIVER OR STREAM	TYPE OF DAM	YEAR COMPLETED	PUR. MOSE	HEIGHT (FT)	MAX CAPACITY (ACRE-FT.)	NEAREST DOWNSTREAM CITY-TOWN-VILLAGE	POPULATION	CHET. FROM DAM (MI.)	OWNER	02
GFHUILD NO 1	TR-MOREAU RIVER	EARTH	1948	S	19	66	NONE			3 HANICH BROS	02
ROAD DAM	TR-GRAND RIVER	EARTH	1948	S	20	88	NONE			3 ED ARITHSON EST.	02
ROAD DAM	TR-GRAND RIVER	EARTH	1953	S	19	138	NONE			2 STATF OF SOUTH DAKOTA	02
SAGE HUSH	LITTLE MISSOURI RIVER TRIN	EARTH	1950	S	27	324	NONE			3 DICK CUNDY	02
SALMFN NO 1	TR-SOUTH FORK GRAND RIVER	EARTH	1936	S	15	450	NONE			3 BILL SALMFN	02
SALMFN NO 2	TR-SOUTH FORK GRAND RIVER	EARTH	1956	S	13	60	NONE			3 BILL SALMFN	02
SALT LAKE	TRIN S FORK GRAND RIVER	EARTH	1954	S	11	69	NONE			3 ROBERT ANDERSON	02
SCHAUR DAM	TRIN N FORK GRAND RIVER	EARTH	1949	S	20	64	NONE			3 SCHAUR ARROS	02
SCORIA	TRIN-LITTLF MISSOURI RIVER	EARTH	1967	S	27	86	NONE			3 MARTIN TENNENT	02
SDNONAMEF 106	TR LITTLF MISSOURI RIVER	EARTH	1953	S	12	90	NONE			3 UNKNOWN	02
SDNONAMEF 130	TR-SOUTH FORK GRAND RIVER	EARTH	1965	S	27	155	NONE			3	02
SDNONAMEF 131	TR-SOUTH FORK GRAND RIVER	EARTH	1956	S	19	60	NONE			3	02
SDNONAMEF 132	TR-SOUTH FORK GRAND RIVER	EARTH	1959	S	17	102	NONE			3	02
SDNONAMEF 231	TRIBUTARY TO SAND CREEK	EARTH	1952	S	16	59	NONE			3	02
SDNONAMEF 232	TRIBUTARY TO SAND CREEK	EARTH	1960	S	26	150	NONE			3	02
SKULL CREEK DAM	TR-GRAND RIVER	EARTH	1950	I	20	156	NONE			2 HARRY BLAIR AND SONS	02
SMITH SPREADFR DAM	TR-GRAND RIVER	EARTH	1948	I	15	150	NONE			2 DARREL SMITH	02
SOUTH HUTTES	TR-MOREAU RIVER	EARTH	1920	S	22	198	NONE			3 WESLEY HORTON	02
STEFNS # 1	TR-GRAND RIVER	EARTH	1959	S	24	96	NONE			3 ROGER STFRNS	02
STEFNS NO2	TR-GRAND RIVER	EARTH	1955	S	20	56	NONE			3 ROGER STERN	02
STINKING HUFFALO	TR-GRAND RIVER	EARTH	1951	S	19	68	NONE			2 SO DAK SCHOOL	02
TADPOLE	TRIN N FORK GRAND RIVER	EARTH	1952	S	20	51	NONE			3 ANNA ROBINSON	02
TFD MATSON	TRIN N FORK MOREAU RIVER	EARTH	1968	S	19	95	NONE			3 TFD MATSON	02
TEPEE	TRIN N FORK GRAND RIVER	EARTH	1950	S	20	60	NONE			3 LEONARD NYGARD	02
THYHO POND	RAHBIT CREEK	EARTH	1958	I	26	147	NONE			3 TFD HENNIC	02
THUMAN DAM	TR-MOREAU	EARTH	1950	S	20	96	NONE			3 ROY HIGHT	02
TUFTE DAM	TR-GRAND RIVER	EARTH	1955	S	20	80	NONE			3 INFIL KETCHEM	02

PURPOSES 1 - IRRIGATION 2 - FLOOD CONTROL 3 - WATER SUPPLY 4 - DEBRIS CONTROL
 M - HYDROELECTRIC C - NAVIGATION 5 - RECREATION 6 - OTHER

HAZARD POTENTIAL 1 - HIGH 2 - SIGNIFICANT 3 - LOW

INVENTORY OF DAMS IN THE UNITED STATES

SOUTH DAKOTA (CONT'D)
HARDING COUNTY (CONT'D)

NAME OF DAM OR IMPOUNDMENT	RIVER OR STREAM	TYPE OF DAM	YEAR COMPLETED	PUR. POSE	HEIGHT (FT)	MAX CAPACITY (ACRE FT.)	NEAREST DOWNSTREAM CITY, TOWN, VILLAGE	POPULATION	DIST. FROM DAM (MI.)	OWNER	HAZARD POTENTIAL	
											1 - HIGH	2 - SIGNIFICANT
TURBIVILLE IRRIGATION	TR- LITTLE MISSOURI	EARTH	1950	I	20	80	NONE			3	ALBERT TURBIVILLE	02
TUMBLE CREEK DAM	TR- GRAND RIVER	EARTH	1948	S	21	84	NONE			2	HARRY RLAIR AND SON	02
VESSEY DAM	TR- GRAND RIVER	EARTH	1935	R	21	67	NONE			3	S D DEPT OF GAME FISH AP	02
WALKER NO 1	TR MOREAU RIVER	EARTH	1960	S	21	50	NONE			3	WALKER	02
WARD VANHORN	TR NORTH FORK MOREAU RIVER	EARTH	1956	S	17	80	NONE			3		02
WASHOUT	TR- N FORK GRAND RIVER	EARTH	1947	S	30	144	NONE			3	ANNA ROBINSON	02
WEST ROUTE	TR- MOREAU RIVER	EARTH	1955	S	17	170	NONE			3	A W LIMPET	02
WHITE POND NO 1	TRIBUTARY NORTH FORK MOREAU	EARTH	1952	S	20	98	NONE			3	MRS WHITE	02
WILSON NO 1	TR- SOUTH FORK GRAND RIVER	EARTH	1952	S	23	322	NONE			3	FRED WILSON	02
WILSON NO 2	TR- SOUTH FORK GRAND RIVER	EARTH	1960	S	26	520	NONE			3	FRED WILSON	02
HUGHES COUNTY												
AL MEDWIN	TRIBUTARY TO SPRING CR	EARTH	1938	S	20	88	NONE			3	AL REDDIN	02
ARIKARA	DRY RUN CREEK	EARTH	1937	R	40	432	NONE			2	GAME FISH PARKS DEPT	02
FENNETT MARTIN	TRIBUTARY TO CHAPPELLE CR	EARTH	1954	S	18	88	NONE			3	HENNETT MARTIN	02
CARL ALRIGHT	TRIBUTARY TO MEDICINE CR	EARTH	1956	S	22	50	NONE			3	CARL ALRIGHT	02
CHARLES HYDE	TRIBUTARY TO SOUTH CHAPPELLE CR	EARTH	1958	S	10	60	NONE			3	CHARLES HYDF	02
FTZKORN	TRIBUTARY TO SD CHAPPELLE CR	EARTH	1957	S	26	17	NONE			3	FTZKORN	02
FRANK HAYES	DRY RUN CREEK	EARTH	1937	S	11	64	NONE			3	FRANK HAYES	02
GLADYS FELLER	TRIBUTARY TO SD CHAPPELLE CR	EARTH	1953	S	21	73	NONE			3	GLADYS FELLER	02
GOC NUMBER 1	TR- MEDICINE KNOLL CREEK	EARTH	1952	S	15	87	CANNING	27	11	3	M D GOC	02
GUSTAFSONS	TR- CHAPPELLE CREEK	EARTH	1960	S	13	76	NONE			3	M KRULL	02
H C CALHOUN	MISSOURI RIVER TRIM OFFSTHAFAM	EARTH	1954	S	13	59	NONE			3	H C CALHOUN	02
HEINTZ NUMBER 1	TR- MEDICINE KNOLL CREEK	EARTH	1953	S	14	140	CANNING	27	21	3	M HEINTZ	02
LYNN REALS	TRIBUTARY TO MEDICINE CR	EARTH	1955	S	13	55	NONE			3	LYNN REALS	02
MERCER NUMBER 1	TR- MEDICINE KNOLL CREEK	EARTH	1950	S	7	53	CANNING	27	17	3	A MERCER	02
NORMAN NYSTHOU	MUSH CREEK	EARTH	1938	S	16	54	NONE			3	NORMAN NYSTROM	02

PURPOSES: I - IRRIGATION C - FLOOD CONTROL S - WATER SUPPLY D - DEBRIS CONTROL
 H - HYDROELECTRIC N - NAVIGATION R - RECREATION O - OTHER

INVENTORY OF DAMS IN THE UNITED STATES

SOUTH DAKOTA (CONT'D)
HUGHES COUNTY (CONT'D)

DAME DAM	NAME OF DAM OR IMPOUNDMENT	RIVER OR STREAM	TYPE OF DAM	YEAR DAM COMPLETED			RUR. HEIGHT (FT)	MAX. CAPACITY (ACRE-FT.)	NEAREST DOWNSTREAM CITY-TOWN-VILLAGE	POPULATION	DIST. FROM DAM (MI.)			OWNER
				1966	C	H					1	2	3	
	MISSOURI RIVER		EARTH				200	23,600,000	PIERRE	9,699	6	1	CORPS OF ENGINEERS	02
PARKS NUMBER 1	TR-MEDICINE KNOLL CREEK		EARTH	1950	S		25	40	RLUNT	445		1	WINNIFRED PARKS	02
PEARL ENGLISH CHAIN NUMBER 1	TR-MEDICINE KNOLL CREEK		EARTH	1950	S	R	19	95	RLUNT	445	4	2	PEARL ENGLISH CRAIN	02
MUFUS GRAY	SOUTH CHAPELLE CREEK		EARTH	1956	S		19	67	NONE		3		H C CALHOUN	02
WILBUR RUSSELL	TRIBUTARY TO CHAPELLE CR		EARTH	1956	S		18	62	NONE		3		WILBUR RUSSELL	02
WOODRUFF	SOUTH MEDICINE CREEK		EARTH	1937	R		32	540	NONE		3		GAME FISH PARKS DEPT	02
MITCHINSON COUNTY														
DIWOCK	TR-JAMES		EARTH	1937	R	S	22	580	OLIVET SD	60	30	3	GF&P	01
GUERICK	TR-JAMES RIVER		EARTH	1967	R	S	31	85	OLIVET SD	103	15	3	ARTHUR GUERICK SR	01
HOFER	TR-MISSOURI		EARTH	1972	S		25	19	OLIVET SD	60	20	3	ROBERT HOFER	01
MENNO	JAMES RIVER TRIBUTARY		EARTH	1935	R		32	630	OLIVET	103	4	2	GAME FISH PARKS DEPT	02
MENSCH	TR-JAMES		EARTH	1955	S	R	17	50	NONE		3		LAVERN MENSCH	01
TRIPP	TR-CHOTEAU CREEK		EARTH	1934	R	S	27	115	DFLMONT	260	6	2	GF&P	01
HYDE COUNTY														
ANKONY RANCH INC	SOUTH MEDICINE CREEK		EARTH	1949	S		16	128	NONE		3		ANKONY RANCH INC	02
C CLEMENT	WOLF CREEK		EARTH	1949	S		12	96	NONE		3		C CLEMENT	02
CHAPELL	CHAPELL CREEK		EARTH	1937	R		40	920	NONE		3		GAME FISH PARKS DEPT	02
CHAPELL LAKE	CHAPELL CREEK		EARTH	1938	R		21	882	NONE		3		CHAPELL LAKE	02
D FAULSTICH	TR-JAMES		EARTH	1947	S		13	796	NONE		3		D FAULSTICH	02
J HARTER	CHAPELL CREEK		EARTH	1953	S		14	112	NONE		3		J HARTER	02
J HARTER	CHAPELL CREEK		EARTH	1944	S		14	74	NONE		3		J HARTER	02
J PETERSON	SOUTH CHAPELLE CREEK		EARTH	1952	S		21	21,000	NONE		3		J PETERSON	02
J QUIRK	TR-JAMES		EARTH	1947	S		25	200	NONE		3		J QUIRK	02
K LAZY K RANCH	WEST FORK FLM CREEK		FARTH	1938	S		15	200	NONE		3		K LAZY K RANCH	02
K LAZY K RANCH	WEST FORK FLM CREEK		EARTH	1936	S		12	72	NONE		3		K LAZY K RANCH	02

PURPOSES I - IRRIGATION C - FLOOD CONTROL S - WATER SUPPLY D - DEBRIS CONTROL
H - HYDROELECTRIC N - NAVIGATION R - RECREATION O - OTHER

HAZARD POTENTIAL 1 - HIGH 2 - SIGNIFICANT 3 - LOW

INVENTORY OF DAMS IN THE UNITED STATES

SOUTH DAKOTA (CONT'D)
HYDE COUNTY (CONT'D)

NAME OF DAM OR IMPOUNDMENT	RIVER OR STREAM	TYPE OF DAM	YEAR COMPLETED	PURPOSE	HEIGHT (FT)	MAX CAPACITY (ACRE-FT.)	NEAREST DOWNSTREAM CITY/TOWN/VILLAGE	POPULATION	DIST FROM DAM (MI)	OWNER	HAZARD POTENTIAL	
											1 - HIGH	2 - SIGNIFICANT
L AESOPH	TR-JAMES	EARTH	1953	S	16	160	NONE			3	L AESOPH	02
L M HANSON	SOUTH MEDICINE CREEK	EARTH	1956	S	21	126	NONE			3	L M HANSON	02
L M HANSON NO	SOUTH MEDICINE CREEK	EARTH	1953	S	12	76	NONE			3	L M HANSON	02
L HUNFSTAD	WEST FORK FLM CREEK	EARTH	1943	S	15	108	NONE			3	L HUNFSTAD	02
L STEPHENSON	SOUTH MEDICINE CREEK	EARTH	1951	S	13	78	NONE			3	L STEPHENSON	02
M HAGUE	TR-WOLF CREEK	EARTH	1948	S	14	1,098	NONE			3	M HAGUE	02
M OFHLERKING	WEST FORK FLM CREEK	EARTH	1935	S	19	263	NONE			3	M OFHLERKING	02
M OFHLERKING	TR-MISSOURI	EARTH	1948	S	25	200	NONE			3	M OFHLERKING	02
M OFHLERKING	TR-MISSOURI	EARTH	1949	S	19	912	NONE			3	M OFHLERKING	02
M SMITH	WEST FORK FLM CREEK	EARTH	1953	S	20	72	NONE			3	M SMITH	02
MAYFERRY PARK	TR-JAMES	EARTH	1952	S	7	235	NONE			3	MAYFERRY PARK	02
PENO LAKE	TR-MISSOURI	EARTH	1935	S	24	960	NONE			3	PENO LAKE	02
QUIRK DAM	TR-MISSOURI	EARTH	1935	R	31	744	NONE			3	QUIRK DAM	02
R VAN ROCKLE	NORTH MEDICINE CREEK	EARTH	1951	S	11	638	NONE			3	RAY VAN RACKLE	02
SO HAND GRAZING ASSN	TR-JAMES	EARTH	1948	S	15	120	NONE			3	SO HAND GRAZING ASSN	02
STEPHAN MISSION	WEST FORK FLM CREEK	EARTH	1937	S	19	288	NONE			3	STEPHAN MISSION	02
STEPHAN MISSION	WEST FORK FLM CREEK	EARTH	1940	S	16	288	NONE			3	STEPHAN MISSION	02
STEPHAN MISSION	CAMPBELL CREEK	EARTH	1943	S	26	260	NONE			3	STEPHAN MISSION	02
STEPHAN MISSION	WEST FORK FLM CREEK	EARTH	1939	R	34	1,360	NONE			3	STEPHAN MISSION	02
T JENNINGS	WEST FORK FLM CREEK	EARTH	1946	S	20	120	NONE			3	T JENNINGS	02
W J ASMUSSEN	SOUTH MEDICINE CREEK	EARTH	1946	S	21	210	NONE			3	W J ASMUSSEN	02
W KNOX	SOUTH CHAPELLE CREEK	EARTH	1941	S	24	240	NONE			3	W KNOX	02
W PETERSON	SOUTH CHAPELLE CREEK	EARTH	1938	S	27	389	NONE			3	W PETERSON	02
W SCHUTTE	WOLF CREEK	EARTH	1951	S	18	252	NONE			3	W SCHUTTE	02
X ZILTNER	TR-JAMES	EARTH	1953	S	14	140	NONE			3	XAVIER ZILTNER	02

PURPOSES: I - IRRIGATION C - FLOOD CONTROL S - WATER SUPPLY D - DEBRIS CONTROL
H - HYDROELECTRIC N - NAVIGATION R - RECREATION O - OTHER

INVENTORY OF DAMS IN THE UNITED STATES

SOUTH DAKOTA (CONT'D)
JACKSON COUNTY

NAME OF DAM OR IMPROVEMENT	RIVER OR STREAM	TYPE OF DAM	YEAR COMPLETED	PUR. POSE	HEIGHT (FT)	MAX CAPACITY (ACRE-FT.)	NEAREST DOWNSTREAM CITY, TOWN, VILLAGE	POPULATION	DIST. FROM DAM (MI.)	OWNER	PURPOSES	
											I	N
ANDREW DAM	TR-BAD RIVER	EARTH	1937	S	20	740	NONE				2	SD GAME FISH PARKS DEPT
ARKE DAM	TR-RAD RIVER	EARTH	1930	S	16	150	NONE				3	STOUT
HACHIN LAKE	TR-RAD RIVER	EARTH	1935	S	24	276	NONE				3	DANIEL STOUT
MOOCKF NO 2	DRY DRAW	EARTH	1940	O	14	110	POWELL	50	15	3	US FOREST SERVICE	US FOREST SERVICE
BRADFELD DIVERSION & DEFENTION DAM	TR-WHITE RIVER	EARTH	1962	I	40	590	NONE			3	BYRON BRADFELD	BYRON BRADFELD
CEDAR 19	DRY DRAW	EARTH	1937	O	16	66	PRESHO	922	2	3	US FOREST SERVICE	US FOREST SERVICE
CLIFF FEES	TR-RAD RIVER	EARTH	1948	S	14	156	NONE			3	CLIFF FEES	CLIFF FEES
COTTONWOOD FIELD STATION DAM	TR-RAD RIVER	EARTH	1937	I	18	126	NONE			3		
CULW 28	DRY DRAW	EARTH	1937	O	12	59	CACTUS FLATS	50	3	3	US FOREST SERVICE	US FOREST SERVICE
DAVE PETERSON NO 3	TR-RAD RIVER	EARTH	1940	S	15	265	NONE			2	PETERSON	PETERSON
DAVE PETERSON NO 4	TR-RAD RIVER	EARTH	1940	S	14	102	NONE			3	PETERSON	PETERSON
FAST WETA 1	DRY DRAW	EARTH	1937	O	16	58	KADOKA S D			3	US FOREST SERVICE	US FOREST SERVICE
FREEMANDAM	TR-RAD RIVER	EARTH	1937	R	18	950	MIDLAND	400	14	1	SD GAME FISH PARKS DEPT	SD GAME FISH PARKS DEPT
GIMES	DRY DRAW	EARTH	1938	O	21	80	KADOKA S D	815	4	3	US FOREST SERVICE	US FOREST SERVICE
KADOKA LAKE	TR-RAD RIVER	EARTH	1937	R	18	1,100	NONE			2	SD GAME FISH PARKS DEPT	SD GAME FISH PARKS DEPT
MARTIN DAM	TR-RAD RIVER	EARTH	1940	S	14	198	NONE			3	RUCKLES	RUCKLES
MORTON DAM	TR-RAD RIVER	EARTH	1960	S	20	125	NONE			3	HEGAR	HEGAR
PAT STOUT	TR-RAD RIVER	EARTH	1960	S	18	850	NONE			3	PAT STOUT	PAT STOUT
PAT STOUT NO 1	TR-RAD RIVER	EARTH	1958	S	15	110	NONE			3	PAT STOUT	PAT STOUT
ROY STOUT NO 1	TR-RAD RIVER	EARTH	1959	S	14	170	NONE			3	ROY STOUT	ROY STOUT
ROY STOUT NO 2	TR-RAD RIVER	EARTH	1953	S	17	195	NONE			3	ROY STOUT	ROY STOUT
SONONAMEF 139	TR-RAD RIVER	EARTH	1950	S	17	220	NONE			3	TEMPLE	TEMPLE
SONONAMEF 140	TR-RAD RIVER	EARTH	1950	S	12	87	NONE			3	LAMPERT	LAMPERT
SONONAMEF 141	TR-RAD RIVER	EARTH	1960	S	29	41	NONE			2		
SONONAMEF 142	TR-RAD RIVER	EARTH	1950	S	14	70	NONE			3	RORRLEY	RORRLEY
SONONAMEF 143	TR-RAD RIVER	EARTH	1935	S	15	170	NONE			3	RORRELY	RORRELY
SONONAMEF 144	TR-WHITE RIVER	EARTH	1960	S	25	100	NONE			3	DUNN	DUNN

PURPOSES: I - IRRIGATION C - FLOOD CONTROL S - WATER SUPPLY D - DEBRIS CONTROL
 H - HYDROELECTRIC N - NAVIGATION
 HAZARD POTENTIAL: 1 - HIGH 2 - SIGNIFICANT 3 - LOW

INVENTORY OF DAMS IN THE UNITED STATES

SOUTH DAKOTA (CONT'D)
JACKSON COUNTY (CONT'D)

SDNONAME	NAME OF DAM OR IMPOUNDMENT	RIVER OR STREAM	TYPE OF DAM	YEAR COMPLETED	PUR. HEIGHT (FT)	MAX CAPACITY (ACRE-FT.)	NEAREST DOWNSTREAM CITY-TOWN-VILLAGE	POPULATION	DIST FROM DAM (MI.)	OWNER	02	
												1940
SDNONAME 145	TR-RAD RIVER	TR-RAD RIVER	EARTH	1940	S	16	120	NONE		3	PETERSON	02
SDNONAME 146	TR-RAD RIVER	TR-RAD RIVER	EARTH	1950	S	17	120	NONE		3	PETERSON	02
SDNONAME 147	TR-WHITE RIVER	TR-WHITE RIVER	EARTH	1960	I	27	285	NONE		2	WHIDRY AKOS	02
SDNONAME 148	TR-RAD RIVER	TR-RAD RIVER	EARTH	1948	S	12	98	NONE		3	SCHULTZ	02
SDNONAME 149	TR CHEYENNE RIVER	TR CHEYENNE RIVER	EARTH	1950	S	14	95	NONE		3	BORRELY	02
SDNONAME 150	TR-RAD RIVER	TR-RAD RIVER	EARTH	1930	S	16	380	NONE		2		02
SDNONAME 151	TR-RAD RIVER	TR-RAD RIVER	EARTH	1955	S	16	53	NONE		3	RIX	02
SDNONAME 152	TR-RAD RIVER	TR-RAD RIVER	EARTH	1940	S	27	770	NONE		3	SIELER	02
SDNONAME 153	TR-RAD RIVER	TR-RAD RIVER	EARTH	1950	S	24	65	NONE		3	HOLLIS	02
SDNONAME 154	TR-RAD RIVER OFFSTREAM	TR-RAD RIVER OFFSTREAM	EARTH	1935	S	21	70	NONE		3	CRACH	02
SDNONAME 155	TR-RAD RIVER	TR-RAD RIVER	EARTH	1950	S	14	94	NONE		3	GORMAN	02
SDNONAME 156	TR-RAD RIVER	TR-RAD RIVER	EARTH	1940	S	19	120	NONE		3	JONES RANCH	02
SDNONAME 157	TR-RAD RIVER	TR-RAD RIVER	EARTH	1935	S	22	150	NONE		3	JONES RANCH	02
SDNONAME 158	TR-RAD RIVER	TR-RAD RIVER	EARTH	1950	S	13	53	NONE		3	KLIMA	02
SDNONAME 159	TR-RAD RIVER	TR-RAD RIVER	EARTH	1950	S	19	100	NONE		3	JONES RANCH	02
SDNONAME 160	TR-RAD RIVER	TR-RAD RIVER	EARTH	1950	S	18	80	NONE		3	KODET	02
SDNONAME 161	TR-RAD RIVER OFFSTREAM	TR-RAD RIVER OFFSTREAM	EARTH	1950	S	22	90	NONE		3	KLIMA	02
SDNONAME 162	TR-WHITE RIVER OFFSTREAM	TR-WHITE RIVER OFFSTREAM	EARTH	1974	S	27	40	NONE		3	ADDISON	02
SDNONAME 163	TR-RAD RIVER	TR-RAD RIVER	EARTH	1950	S	22	170	NONE		3	RORK	02
SDNONAME 164	TR-RAD RIVER	TR-RAD RIVER	EARTH	1950	S	26	220	NONE		3	RORK	02
SDNONAME 165	TR-RAD RIVER	TR-RAD RIVER	EARTH	1950	S	20	70	NONE		3	RORK	02
SDNONAME 166	TR-RAD RIVER	TR-RAD RIVER	EARTH	1950	S	16	60	NONE		3	REIMAN	02
SDNONAME 167	TR-RAD RIVER	TR-RAD RIVER	EARTH	1940	S	23	80	NONE		3	INFIDOM	02
SDNONAME 168	TR-RAD RIVER	TR-RAD RIVER	EARTH	1940	S	23	120	NONE		3	DAHLKE	02
SDNONAME 169	TR-RAD RIVER	TR-RAD RIVER	EARTH	1935	S	17	70	NONE		3	DEVRIES	02
SDNONAME 170	TR-RAD RIVER	TR-RAD RIVER	EARTH	1945	S	17	90	NONE		3	RFNETT	02
SDNONAME 171	TR-RAD RIVER	TR-RAD RIVER	EARTH	1960	S	31	225	NONE		2	RINGFR ESTATE	02

PURPOSES: I - IRRIGATION, C - FLOOD CONTROL, S - WATER SUPPLY, D - DEBRIS CONTROL, H - HYDROELECTRIC, N - NAVIGATION, R - RECREATION, O - OTHER. HAZARD POTENTIAL: 1 - HIGH, 2 - SIGNIFICANT, 3 - LOW.

INVENTORY OF DAMS IN THE UNITED STATES

SOUTH DAKOTA (CONT'D)
JACKSON COUNTY (CONT'D)

DAM NAME	RIVER OR STREAM	TYPE OF DAM	YEAR COMPLETED	PUR. HEIGHT (FT)	MAX CAPACITY (ACRE-FT)	NEAREST DOWNSTREAM CITY/TOWN/VILLAGE	POPULATION	DIST. FROM DAM (MI)	OWNER	HAZARD POTENTIAL	PURPOSES
TR-TEMPLE 172	TR-RAD RIVER	EARTH	1955 S	13	85	NONE			3 MELLER	02	
TR-TEMPLE NO 1	TR-RAD RIVER	EARTH	1940 S	14	105	NONE			3 TEMPLE	02	
WALTER DENNIS IRRIGATION DAM	TR-WHITE RIVER	EARTH	1960 I	23	115	NONE			3 WALTER DENNIS	02	
WALTER DENNIS IRRIGATION DAM	TR-WHITE RIVER	EARTH	1960 I	16	830	NONE			3 WALTER DENNIS	02	
WELLER NO 1	TR-RAD RIVER	EARTH	1948 S	17	160	NONE			3 WELLER	02	
WEST META 91	DRY DRAW	EARTH	1964 O	19	90	NONE			3 US FORST SERVICE	02	
WHIDY STRUCTURE 20	TR-WHITE RIVER	EARTH	1966 S	24	128	NONE			2 WHIDY BROS	02	
JERARD COUNTY DRYER	TR JAMES RIVER	EARTH	1966 S	33	15	NONE			3 DON DWYER	02	
FLITTF	TR-JAMES RIVER	EARTH	1966 S	29	90	NONE			3	02	
MORSLEY NUMBER 1	TR MISSOURI RIVER	EARTH	1961 S	27	15	NONE			3 KEN MORSLEY	02	
MORSLEY NUMBER 2	TR MISSOURI RIVER	EARTH	1961 O	28	15	NONE			3	02	
JONES COUNTY ANDERSON NUMBER 1	TR-RAD RIVER	EARTH	1956 S	26	24	NONE			3 ROY ANDERSON	02	
APP NUMBER 1	TR-WHITE RIVER	EARTH	1953 S	29	34	NONE			3 ED ARP	02	
HAKER NUMBER 1	TR-WHITE RIVER	EARTH	1957 S	28	21	NONE			3 OLERAKE	02	
HAKER NUMBER 1	TR-WHITE RIVER	EARTH	1963 S	34	25	NONE			3 CLAUDFRANKR	02	
HAKER NUMBER 2	TR-WHITE RIVER	EARTH	1962 S	30	34	NONE			3 CLAUDEBAKER	02	
HAKER NUMBER 2	TR-WHITE RIVER	EARTH	1959 S	28	21	NONE			3 OLERAKE	02	
HAKER NUMBER 3	TR-WHITE RIVER	EARTH	1960 S	41	21	NONE			3 CLAUDEBAKER	02	
HAKER NUMBER 3	TR-WHITE RIVER	EARTH	1960 S	25	19	NONE			3 OLERAKE	02	
HAKER NUMBER 4	TR-WHITE RIVER	EARTH	1957 S	31	23	NONE			3 CLAUDEBAKER	02	
BARTON NUMBER 1	TR-RAD RIVER	EARTH	1952 S	24	158	NONE			3 ROLAND BARTON	02	
BARTON NUMBER 2	TR-RAD RIVER	EARTH	1958 S	27	111	NONE			3 ROLAND BARTON	02	
BARTON NUMBER 3	TR-RAD RIVER	EARTH	1951 S	25	41	NONE			3 ROLAND BARTON	02	

PURPOSES: I - IRRIGATION C - FLOOD CONTROL S - WATER SUPPLY D - DEBRIS CONTROL
M - HYDROELECTRIC N - NAVIGATION R - RECREATION O - OTHER

INVENTORY OF DAMS IN THE UNITED STATES

SOUTH DAKOTA (CONT'D)
JONES COUNTY (CONT'D)

NAME OF DAM OR IMPROVEMENT ROOTH NUMBER 1	RIVER OR STREAM	TYPE OF DAM	YEAR COMPLETED		PUR. HEIGHT POSE (FT)	MAX CAPACITY (ACRE-FT.)	NEAREST DOWNSTREAM CITY-TOWN-VILLAGE	POPULATION	DIST. FROM DAM (MI.)	OWNER
			1952	1953						
HORK NUMBER 1	TR-BAD RIVER	EARTH	1952	S R	18	72	NONE		3	LE ROY ROOTH
HORK 4ER2	TR-BAD RIVER	EARTH	1959	S R	26	58	NONE		3	HERMANHORK
RO 5 NUMBER 1	TR-BAD RIVER	EARTH	1969	S R	25	89	NONE		3	HERMAN RORK
HROST NUMBER 1	TR-BAD RIVER	EARTH	1954	S R	27	24	NONE		3	MALCOLM ROYD
HROST NUMBER 10	TR-WHITE RIVER	EARTH	1959	S R	28	97	NONE		3	HERMAN AROST
HROST NUMBER 2	TR-WHITE RIVER	EARTH	1964	S R	27	23	NONE		3	HERMAN AROST
HROST NUMBER 3	TR-WHITE RIVER	EARTH	1956	S R	28	25	NONE		3	HERMAN AROST
HROST NUMBER 4	TR-WHITE RIVER	EARTH	1953	S R	25	35	NONE		3	HERMAN AROST
HROST NUMBER 5	TR-WHITE RIVER	EARTH	1954	S R	32	81	NONE		3	HERMAN AROST
HROST NUMBER 6	TR-WHITE RIVER	EARTH	1958	S R	34	76	NONE		3	HERMAN AROST
HROST NUMBER 9	TR-WHITE RIVER	EARTH	1953	S R	32	176	NONE		3	HERMAN AROST
HROST NUMBER 1	TR-WHITE RIVER	EARTH	1955	S R	32	89	NONE		3	HERMAN AROST
HROST NUMBER 2	TR-WHITE RIVER	EARTH	1953	S R	27	22	NONE		3	DAVIDBROST
HROST NUMBER 3	TR-WHITE RIVER	EARTH	1954	S R	25	20	NONE		3	DAVIDBROST
HROST NUMBER 4	TR-WHITE RIVER	EARTH	1959	S R	27	44	NONE		3	DAVIDBROST
HROST NUMBER 5	TR-WHITE RIVER	EARTH	1963	S R	29	27	NONE		3	DAVIDBROST
HROST NUMBER 6	TR-WHITE RIVER	EARTH	1963	S R	27	31	NONE		3	DAVIDBROST
HROST NUMBER 7	TR-WHITE RIVER	EARTH	1963	S R	28	22	NONE		3	DAVIDBROST
HROST NUMBER 8	TR-WHITE RIVER	EARTH	1963	S R	31	30	NONE		3	DAVIDBROST
HROST NUMBER 9	TR-WHITE RIVER	EARTH	1954	S R	30	85	NONE		3	HERMANHROST
HROST NUMBER 10	TR-WHITE RIVER	EARTH	1956	S R	26	23	NONE		3	DAVIDBROST
HROST NUMBER 11	TR-WHITE RIVER	EARTH	1964	S R	25	28	NONE		3	HERMANHROST
HROST NUMBER 12	TR-WHITE RIVER	EARTH	1953	S R	34	31	NONE		3	GREG BRUNSKILL
HROST NUMBER 13	TR-BAD RIVER	EARTH	1964	S R	25	47	NONE		3	CHESTER CALHOON
HROST NUMBER 14	TR-BAD RIVER	EARTH	1958	S R	25	99	FORT PIERRE	1,448	44	W R CHAMBLISS
HROST NUMBER 15	TR-BAD RIVER	EARTH	1960	S R	21	71	FORT PIERRE	1,448	43	W R CHAMBLISS
HROST NUMBER 16	TR-BAD RIVER	EARTH	1951	S R	27	94	FORT PIERRE	1,448	42	W R CHAMBLISS

HAZARD POTENTIAL 1-HIGH 2-SIGNIFICANT 3-LOW

PURPOSES 1-IRRIGATION 2-FLOOD CONTROL 3-WATER SUPPLY 4-DEBRIS CONTROL
M-HYDROELECTRIC N-NAVIGATION R-RECREATION O-OTHER

INVENTORY OF DAMS IN THE UNITED STATES

SOUTH DAKOTA (CONT'D)
JONES COUNTY (CONT'D)

NAME OF DAM OR IMPOUNDMENT	RIVER OR STREAM	TYPE OF DAM	YEAR COMPLETED	PUR. POSE	HEIGHT (FT)	MAX CAPACITY (ACRE-FT)	NEAREST DOWNSTREAM CITY, TOWN, VILLAGE	POPULATION	DIST. FROM DAM (MI)	OWNER	HAZARD POTENTIAL	SIGNIFICANT	LOW
DYKSTRA NUMBER 7	TR-WHITE RIVER	EARTH	1953	S R	30	42	NONE			3 BEN DYKSTRA	1	0	02
DYKSTRA NUMBER 10	TR-WHITE RIVER	EARTH	1959	S R	25	64	NONE			3 BEN DYKSTRA	1	0	02
DYKSTRA NUMBER 11	TR-WHITE RIVER	EARTH	1961	S R	27	51	NONE			3 BENDYKSTRA	1	0	02
DYKSTRA NUMBER 12	TR-WHITE RIVER	EARTH	1953	S R	34	74	NONE			3 BENDYKSTRA	1	0	02
DYKSTRA NUMBER 13	TR-WHITE RIVER	EARTH	1954	S R	27	61	NONE			3 BENDYKSTRA	1	0	02
DYKSTRA NUMBER 14	TR-WHITE RIVER	EARTH	1950	S R	29	55	NONE			3 BEADY KSTRA	1	0	02
DYKSTRA NUMBER 15	TR-WHITE RIVER	EARTH	1953	S R	34	36	NONE			3 BENDYKSTRA	1	0	02
DYKSTRA NUMBER 16	TR-WHITE RIVER	EARTH	1959	S R	30	29	NONE			3 BENDYKSTRA	1	0	02
DYKSTRA NUMBER 17	TR-WHITE RIVER	EARTH	1957	S R	30	41	NONE			3 BENDYKSTRA	1	0	02
DYKSTRA NUMBER 19	TR-WHITE RIVER	EARTH	1961	S R	34	46	NONE			3 BEN DYKSTRA	1	0	02
FNGFN	DRY DRAW	EARTH	1938	O O	23	80	VIVIAN, S.D.	162	7	3 US FOREST SERVICE	2	0	02
ESMAY AND SANDY NUMBER 1	TR-WHITE RIVER	EARTH	1956	S R	27	23	NONE			3 ESMAY AND SANDY	1	0	02
ESMAY AND SANDY NUMBER 2	TR-WHITE RIVER	EARTH	1962	S R	27	51	NONE			3 ESMAY AND SANDY	1	0	02
ESMAY AND SANDY NUMBER 3	TR-WHITE RIVER	EARTH	1971	S R	32	42	NONE			3 ESMAY AND SANDY	1	0	02
FENDIG NUMBER 1	TR-BAD RIVER	EARTH	1959	S R	32	53	NONE			3 DFLORIS FENDIG	1	0	02
FOSTER NUMBER 1	TR-BAD RIVER	EARTH	1953	S R	28	21	FORT PIERRE	1,448	41	3 KEN FOSTER	2	0	02
FOSTER NUMBER 2	TR-BAD RIVER	EARTH	1955	S R	29	75	FORT PIERRE	1,448	42	3 KEN FOSTER	2	0	02
FOSTER NUMBER 3	TR-BAD RIVER	EARTH	1957	S R	25	31	FORT PIERRE	1,448	41	3 KEN FOSTER	2	0	02
FOSTER NUMBER 4	TR-BAD RIVER	EARTH	1952	S R	31	120	FORT PIERRE	1,448	42	3 KEN FOSTER	2	0	02
GOLDEN NUMBER 1	TR-BAD RIVER	EARTH	1957	S R	26	48	NONE			3 WARREN GOLDEN	1	0	02
GOTHIEPINK NUMBER 2	TR-BAD RIVER	EARTH	1965	S R	22	95	NONE			3 GOTHIEPINK	1	0	02
GOTHIEPINK NUMBER 1	TR-BAD RIVER	EARTH	1954	S R	24	50	NONE			3 GOTHIEPINK	1	0	02
HENDRICKS NUMBER 5	TR-WHITE RIVER	EARTH	1961	S R	14	78	NONE			3 JENNIE SCHULTZ	1	0	02
HENDRICKS NUMBER 1	TR-WHITE RIVER	EARTH	1958	S R	22	156	NONE			3 HERMAN HENDRICKS	1	0	02
HENDRICKS NUMBER 2	TR-WHITE RIVER	EARTH	1937	S R	20	174	NONE			3 HERMAN HENDRICKS	1	0	02
HENDRICKS NUMBER 3	TR-WHITE RIVER	EARTH	1954	S R	17	78	NONE			3 HERMAN HENDRICKS	1	0	02
HENDRICKS NUMBER 4	TR-WHITE RIVER	EARTH	1953	S R	19	111	NONE			3 HERMAN HENDRICKS	1	0	02

PURPOSES: I - IRRIGATION C - FLOOD CONTROL S - WATER SUPPLY D - DEBRIS CONTROL
 H - HYDROELECTRIC N - NAVIGATION R - RECREATION O - OTHER

INVENTORY OF DAMS IN THE UNITED STATES

SOUTH DAKOTA (CONT'D)
JONES COUNTY (CONT'D)

NAME OF DAM OR IMPOUNDMENT	RIVER OR STREAM	TYPE OF DAM	YEAR COMPLETED	PUR. COM. POSE	HEIGHT (FT)	MAX CAPACITY (ACRE-FT.)	NEAREST DOWNSTREAM CITY, TOWN, VILLAGE	POPULATION	DIST. FROM DAM (MI.)	OWNER	HAZARD POTENTIAL	PURPOSE
MFNLFRANCH NUMPHEP1	TR-WHITE RIVER	EARTH	1959	S R	25	22	NONE			3 MFNLFRANCH INC	02	
MFHMAN NUMBER 1	TR-BAD RIVER	EARTH	1961	S R	28	28	FORT PIERRE	1,448	35	3 MFHMAN RANCH	02	
MFHMAN NUMBER 10	TR-BAD RIVER	EARTH	1964	S R	32	29	FORT PIERRE	1,448	36	3 MFHMAN RANCH	02	
MFHMAN NUMBER 11	TR-BAD RIVER	EARTH	1960	S R	24	161	FORT PIERRE	1,448	32	3 MFHMAN RANCH	02	
MFHMAN NUMBER 12	TR-BAD RIVER	EARTH	1959	S R	29	53	FORT PIERRE	1,448	33	3 MFHMAN RANCH	02	
MFHMAN NUMBER 13	TR-BAD RIVER	EARTH	1959	S R	27	46	FORT PIERRE	1,448	31	3 MFHMAN RANCH	02	
MFHMAN NUMBER 14	TR-BAD RIVER	EARTH	1961	S R	32	29	FORT PIERRE	1,448	30	3 MFHMAN RANCH	02	
MFHMAN NUMBER 15	TR-BAD RIVER	EARTH	1958	S R	41	82	FORT PIERRE	1,448	33	3 MFHMAN RANCH	02	
MFHMAN NUMBER 17	TR-BAD RIVER	EARTH	1958	S R	26	49	NONE			3 MFHMAN RANCH	02	
MFHMAN NUMBER 18	TR-BAD RIVER	EARTH	1953	S R	31	25	NONE			3 MFHMAN RANCH	02	
MFHMAN NUMBER 2	TR-BAD RIVER	EARTH	1971	S R	33	210	FORT PIERRE	1,448	34	3 MFHMAN RANCH	02	
MFHMAN NUMBER 20	TR-BAD RIVER	EARTH	1960	S R	28	27	NONE			3 STATE OF SOUTH DAKOTA	02	
MFHMAN NUMBER 3	TR-BAD RIVER	EARTH	1959	S R	25	105	FORT PIERRE	1,448	36	3 MFHMAN RANCH	02	
MFHMAN NUMBER 4	TR-BAD RIVER	EARTH	1958	S R	30	73	FORT PIERRE	1,448	35	3 MFHMAN RANCH	02	
MFHMAN NUMBER 5	TR-BAD RIVER	EARTH	1959	S R	38	31	FORT PIERRE	1,448	33	3 MFHMAN RANCH	02	
MFHMAN NUMBER 6	TR-BAD RIVER	EARTH	1962	S R	29	26	FORT PIERRE	1,448	34	3 MFHMAN RANCH	02	
MFHMAN NUMBER 7	TR-BAD RIVER	EARTH	1958	S R	49	53	FORT PIERRE	1,448	38	3 MFHMAN RANCH	02	
MFHMAN NUMBER 8	TR-BAD RIVER	EARTH	1961	S R	29	51	FORT PIERRE	1,448	39	3 MFHMAN RANCH	02	
MFHMAN NUMBER 9	TR-BAD RIVER	EARTH	1958	S R	32	42	FORT PIERRE	1,448	38	3 MFHMAN RANCH	02	
HIGHT NUMBER 1	TR-WHITE RIVER	EARTH	1963	S R	25	41	NONE			3 DON HIGHT	02	
HIGHT NUMBER 2	TR-WHITE RIVER	EARTH	1955	S R	35	41	NONE			3 DON HIGHT	02	
HIGHT NUMBER 3	TR-WHITE RIVER	EARTH	1963	S R	29	21	NONE			3 DON HIGHT	02	
HIGHT NUMBER 4	TR-WHITE RIVER	EARTH	1956	S R	38	61	NONE			3 DON HIGHT	02	
HIGHT NUMBER 5	TR-WHITE RIVER	EARTH	1948	S R	29	24	NONE			3 DON HIGHT	02	
HIX NUMBER 1	TR-WHITE RIVER	EARTH	1965	S R	33	48	NONE			3 HENRY HIX ESTATE	02	
HIX NUMBER 2	TR-WHITE RIVER	EARTH	1959	S R	26	51	NONE			3 IVAN HIX	02	
HIX NUMBER 3	TR-WHITE RIVER	EARTH	1955	S R	28	34	NONE			3 IVAN HIX	02	

PURPOSE 1 - IRRIGATION C - FLOOD CONTROL S - WATER SUPPLY D - DEBRIS CONTROL
H - HYDROELECTRIC N - NAVIGATION R - RECREATION O - OTHER

HAZARD POTENTIAL 1 - HIGH 2 - SIGNIFICANT 3 - LOW

INVENTORY OF DAMS IN THE UNITED STATES

SOUTH DAKOTA (CONT'D)
JONES COUNTY (CONT'D)

NAME OF DAM OR IMPOUNDMENT	RIVER OR STREAM	TYPE OF DAM	YEAR COMPLETED	PURPOSE	HEIGHT (FT)	MAX CAPACITY (ACRE FT.)	NEAREST DOWNSTREAM CITY, TOWN, VILLAGE	POPULATION	DIST. FROM DAM (MI.)	OWNER	HAZARD POTENTIAL	SIGNIFICANT
HUNT NUMBER 1	TR-BAD RIVER	EARTH	1954	S	R	26	28	NONE		3	EVFRETT HUNT	02
MURST NUMBER 1	TR-BAD RIVER	EARTH	1961	S	R	29	49	NONE		3	MURST RANCH	02
MURST NUMBER 2	TR-BAD RIVER	EARTH	1955	S	R	26	23	NONE		3	MURST RANCH	02
MURST NUMBER 3	TR-BAD RIVER	EARTH	1958	S	R	28	26	NONE		3	MURST RANCH	02
HUSTON NUMBER	TR-BAD RIVER	EARTH	1957	S	R	26	31	NONE		3	JACK HUSTON	02
HUSTON NUMBER 1	TR-BAD RIVER	EARTH	1959	S	R	28	26	NONE		3	HUFY HUSTON	02
IVERSEN NUMBER 1	TR-BAD RIVER	EARTH	1959	S	R	25	61	NONE		3	TRUFLS IVERSEN	02
IVERSEN NUMBER 1	TR-WHITE RIVER	EARTH	1957	S	R	25	22	NONE		3	LOREN IVERSEN	02
IVERSEN NUMBER 1	TR-BAD RIVER	EARTH	1953	S	R	25	64	NONE		3	GAI IVERSEN	02
IVERSEN NUMBER 1	TR-BAD RIVER	EARTH	1959	S	R	27	52	NONE		3	DALF IVERSEN	02
IVERSEN NUMBER 2	TR-BAD RIVER	EARTH	1958	S	R	25	68	NONE		3	DALF IVERSEN	02
IVERSEN NUMBER 2	TR-BAD RIVER	EARTH	1953	S	R	27	65	NONE		3	GAI IVERSEN	02
IVERSEN NUMBER 3	TR-BAD RIVER	EARTH	1957	S	R	26	42	NONE		3		02
IVERSEN NUMBER 3	TR-BAD RIVER	EARTH	1959	S	R	32	31	NONE		3		02
IVERSEN NUMBER 4	TR-BAD RIVER	EARTH	1954	S	R	30	45	NONE		3	DALE IVERSEN	02
IVERSEN NUMBER 5	TR-BAD RIVER	EARTH	1961	S	R	30	48	NONE		3	DALE IVERSEN	02
IVERSON NUMBER 1	TR-BAD RIVER	EARTH	1953	S	R	26	25	NONE		3	ROBERT IVERSON	02
IVERSON NUMBER 1	TR-BAD RIVER	EARTH	1958	S	R	26	49	NONE		3	WAYNE IVERSON	02
PENNEY NO 1	DRY DRAW	EARTH	1938	O	O	27	80	VIVIAN S.D.	162	3	US FORREST SERVICE	02
KING NUMBER 1	TR-BAD RIVER	EARTH	1954	S	R	25	56	FORT PIERRE	1,448	3	JOHN KING	02
KNOX NUMBER 1	TR-BAD RIVER	EARTH	1953	S	R	27	22	NONE		3	KNOX & KNOX RANCHES	02
KNOX NUMBER 2	TR-BAD RIVER	EARTH	1954	S	R	25	19	NONE		3	KNOX & KNOX RANCHES	02
KNOX NUMBER 2	TR-BAD RIVER	EARTH	1954	S	R	26	49	NONE		3	KNOX RANCH	02
LINTVETT NUMBER 1	TR-WHITE RIVER	EARTH	1965	S	R	25	59	NONE		3	CLARENCE LINTVETT	02
LIVERMORE NUMBER 1	TR-RAD RIVER	EARTH	1959	S	R	25	41	NONE		3	HARRY LIVERMORE	02
LOUDER NUMBER 1	TR-WHITE RIVER	EARTH	1956	S	R	25	57	NONE		3	MAHOLD LOUDER ESTATE	02
LOUDER NUMBER 1	TR-BAD RIVER	EARTH	1960	S	H	29	35	FORT PIERRE	1,448	42	NELVIG LOUDER	02

PURPOSES: I - IRRIGATION C - FLOOD CONTROL S - WATER SUPPLY D - DEBRIS CONTROL
H - HYDROELECTRIC N - NAVIGATION R - RECREATION O - OTHER

INVENTORY OF DAMS IN THE UNITED STATES

SOUTH DAKOTA (CONT'D)
JONES COUNTY (CONT'D)

NAME OF DAM OR IMPROVEMENT	RIVER OR STREAM	TYPE OF DAM	YEAR COMPLETED		PUR. POS.	HEIGHT (FT)	MAX CAPACITY (ACRE FT.)	NEAREST DOWNSTREAM CITY-TOWN-VILLAGE	POPULATION	DIST FROM DAM (MI)	OWNER
			1956	1957							
LOUDER NUMBER 1	TR-BAD RIVER	EARTH	1956	S R	25	31	FORT PIERRE	1,448	4.3	3	DWIGHT LOUDER
LOUDER NUMBER 2	TR-BAD RIVER	EARTH	1959	S R	27	96	FORT PIERRE	1,448	4.4	3	DWIGHT LOUDER
LOUDER NUMBER 3	TR-BAD RIVER	EARTH	1957	S R	22	71	FORT PIERRE	1,448	4.5	3	DWIGHT LOUDER
LYMAN NUMBER 1	TR-BAD RIVER	EARTH	1962	S R	29	58	NONE		3	3	LYN LYMAN
LYMAN NUMBER 2	TR-BAD RIVER	EARTH	1955	S R	24	59	NONE		3	3	LYN LYMAN
LYMAN NUMBER 3	TR-BAD RIVER	EARTH	1958	S R	35	67	NONE		3	3	LYN LYMAN
LYMAN NUMBER 4	TR-BAD RIVER	EARTH	1957	S R	27	54	RONE		3	3	LYN LYMAN
LYMAN NUMBER 5	TR-BAD RIVER	EARTH	1962	S R	27	61	NONE		3	3	LYN LYMAN
LYMAN NUMBER 6	TR-BAD RIVER	EARTH	1958	S R	27	39	NONE		3	3	LYN LYMAN
MAGNUSON NUMBER 1	TR-BAD RIVER	EARTH	1955	S R	28	34	FORT PIERRE	1,448	4.0	3	ARVID MAGNUSON
MAGNUSON NUMBER 1	TR-BAD RIVER	EARTH	1958	S R	27	46	FORT PIERRE	1,448	4.0	3	OSCAR MAGNUSON
MATHEWS NUMBER 1	TR-BAD RIVER	EARTH	1959	S R	27	29	NONE		3	3	MATHEWS AROS
NICHOLS NUMBER 1	TR-WHITERIVER	EARTH	1959	S R	25	85	NONE		3	3	LEONICHOLS
NICHOLS NUMBER 2	TR-WHITERIVER	EARTH	1958	S R	27	61	NONE		3	3	LEONICHOLS
NIFDAN NUMBER 1	TR-BAD RIVER	EARTH	1959	S R	20	91	NONE		3	3	FRANCESNIEDAN
NIFLSEN NUMBER 1	TR-BAD RIVER	EARTH	1961	S R	26	25	NONE		3	3	IVER NIFLSEN
NIX NUMBER 1	TR-WHITERIVER	EARTH	1960	S R	30	131	NONE		3	3	RICHARDNIX
NIX NUMBER 2	TR-WHITERIVER	EARTH	1960	S R	27	76	NONE		3	3	RICHARDNIX
NIX NUMBER 3	TR-WHITERIVER	EARTH	1960	S R	28	20	NONE		3	3	RICHARDNIX
NIX NUMBER 4	TR-WHITERIVER	EARTH	1960	S R	27	31	NONE		3	3	RICHARDNIX
NOLDNER NUMBER 1	TR-BAD RIVER	EARTH	1959	S R	25	81	NONE		3	3	EDYTH NOLDNER
OLSON NUMBER 1	TR-BAD RIVER	EARTH	1953	S R	28	28	NONE		3	3	FRED OLSON
OLSON NUMBER 2	TR-BAD RIVER	EARTH	1954	S R	27	58	NONE		3	3	FRED OLSON
OLSON NUMBER 3	TR-BAD RIVER	EARTH	1954	S R	260	26	NONE		3	3	FRED OLSON
OLSON NUMBER 4	TR-BAD RIVER	EARTH	1967	S R	25	28	NONE		3	3	FRED OLSON
OLSON RANCHES, INC NUMBER 5	TR-BAD RIVER	EARTH	1959	S R	31	48	NONE		3	3	OLSON RANCHES, INC
OLSON RANCHES, INC NUMBER 7	TR-BAD RIVER	EARTH	1956	S R	25	29	NONE		3	3	ELANOR KLEFFIN

PURPOSES: I - IRRIGATION C - FLOOD CONTROL S - WATER SUPPLY D - DEBRIS CONTROL
M - HYDROELECTRIC N - NAVIGATION R - RECREATION O - OTHER

HAZARD POTENTIAL: 1 - HIGH 2 - SIGNIFICANT 3 - LOW

INVENTORY OF DAMS IN THE UNITED STATES

SOUTH DAKOTA (CONT'D)
JONES COUNTY (CONT'D)

RANKIN NUMBER	RIVER OR STREAM	TYPE OF DAM	YEAR COMPLETED		PUR. HEIGHT POSE (FT)	MAX CAPACITY (ACRE-FT.)	NEAREST DOWNSTREAM CITY-TOWN-VILLAGE	POPULATION	DIST. FROM DAM (MI.)	OWNER	LEAD NUMBER
			1963	1964							
1	TR-WHITE RIVER	EARTH	1963		S R 26	20	NONE		3	MARTHA RANKIN	02
2	TR-WHITE RIVER	EARTH	1963		S R 25	22	NONE		3	MARTHARAMKINS	02
3	TR-HAD RIVER	EARTH	1956		S R 25	79	NONE		3	JAMES REYNOLDS	02
4	TR-WHITE RIVER	EARTH	1964		S R 25	26	NONE		3	IRVINE RICHARDSON CO	02
5	TR-WHITE RIVER	EARTH	1953		S R 27	32	NONE		3	THEODORE RICHARDSON	02
6	DRY DRAW	EARTH	1938	0 0	20	72	FORT PIERRE S D	1,448	12	US FOREST SERVICE	02
7	TR-HAD RIVER	EARTH	1956		S R 28	53	NONE		3	RUDY KIEMAN ESTATE	02
8	TR-WHITE RIVER	EARTH	1953		S R 25	26	NONE		3	HENRY ROGHAIN	02
9	TR-HAD RIVER	EARTH	1954		S R 27	21	NONE		3	JACORROGHAIN	02
10	TR-HAD RIVER	EARTH	1956		S R 27	28	NONE		3	PAUL RUST	02
11	TR-HAD RIVER	EARTH	1960		S R 26	54	NONE		3	JAMES REYNOLDS	02
12	TR-RAD RIVER	EARTH	1955		S R 25	38	NONE		3	MELVIN SANDERSON	02
13	TR-HAD RIVER	EARTH	1951		S R 25	41	NONE		3	MELVIN SANDERSON	02
14	TR-HAD RIVER	EARTH	1952		S R 21	73	NONE		3	MELVIN SANDERSON	02
15	TR-WHITE RIVER	EARTH	1969		S R 27	38	NONE		3	DEAN SANDY	02
16	TR-WHITE RIVER	EARTH	1956		S R 26	56	NONE		3	DEAN SANDY	02
17	TR-RAD RIVER	EARTH	1953		S R 25	25	NONE		3	MCLVIN SAVILL	02
18	DRY DRAW	EARTH	1938	0 0	23	144	VIVIAN, S.D.	162	12	US FOREST SERVICE	02
19	TR-HAD RIVER	EARTH	1949		S R 30	94	NONE		3	GLFN SHERIFF	02
20	TR-WHITE RIVER	EARTH	1956		S R 26	24	NONE		3	ORVIN SLETT	02
21	TR-WHITE RIVER	EARTH	1965		S R 32	41	NONE		3	SMITH AND HAOST	02
22	TR-RAD RIVER	EARTH	1958		S R 25	53	NONE		3	LAWRENCE STIRLING	02
23	TR-HAD RIVER	EARTH	1962		S R 25	34	NONE		3	LAWRENCE STIRLING	02
24	TR-RAD RIVER	EARTH	1957		S R 27	26	NONE		3	T J STOCKTON	02
25	TR-WHITE RIVER	EARTH	1937		S R 16	99	NONE		3	WALTER STYLES	02
26	TR-WHITE RIVER	EARTH	1956		S R 27	24	NONE		3	GENE THOMAS	02
27	TR-WHITE RIVER	EARTH	1959		S R 28	49	NONE		3	STATE OF SOUTH DAKOTA	02

PURPOSES: I - IRRIGATION C - FLOOD CONTROL S - WATER SUPPLY D - DEBRIS CONTROL
M - HYDROELECTRIC N - NAVIGATION R - RECREATION O - OTHER

HAZARD POTENTIAL 1 - HIGH 2 - SIGNIFICANT 3 - LOW

INVENTORY OF DAMS IN THE UNITED STATES

SOUTH DAKOTA (CONT'D)
JONES COUNTY (CONT'D)

CHET FROM DAM (MI) 3
3
8

NAME OF DAM OR IMPROVEMENT	RIVER OR STREAM	TYPE OF DAM	YEAR COMPLETED	PUR. HEIGHT		MAX CAPACITY (ACRE-FT.)	NEAREST DOWNSTREAM CITY/TOWN/VILLAGE	POPULATION	CHET FROM DAM (MI)	OWNER	HAZARD POTENTIAL	
				S	R							
THOMAS NUMRFR1	TR-WHITE RIVER	EARTH	1955	S	R	27	43	NONE		3	GENETHOMAS	02
TORNOW NUMBER 1	TR-WHITERIVER	EARTH	1969	S	R	27	61	NONE		3	FRANCIS TORNOW	02
VIK NUMRFR 1	TR-WHITE RIVER	EARTH	1959	S	R	21	78	NONE		3	RAYMOND VIK	02
WEDFAN NUMBER 1	TR-WHITE RIVER	EARTH	1959	S	R	32	178	NONE		3	EARL WEDFAN	02
WEDEAN NUMBER 2	TR-WHITE RIVER	EARTH	1954	S	R	27	43	NONE		3	EARL WEDEAN	02
WEDFAN NUMBER 3	TR-WHITE RIVER	EARTH	1954	S	R	27	51	NONE		3	EARL WEDEAN	02
WHISLER NUMRFR1	TR-BAD RIVER	EARTH	1953	S	R	20	81	NONE		3	EARL WHISLER	02
WILSON NUMBER 1	TR-BAD RIVER	EARTH	1953	S	R	27	71	NONE		3	ROBERT WILSON	02
LAKE COUNTY -----												
GUTZMAN	E FORK VERMILLION RIVER TRIB	EARTH	1970	S	R	29	60	MONTROSE SD	600	15	GORDON GUTZMAN	01
LAWRENCE COUNTY -----												
COX	LAKE CREEK	EARTH	1942	R		24	100	RELLE FOURCHE	4,236	15	GAMF FISH PARKS DEPT	02
GLEN RAKER IRRIGATION DAM	POLO CREEK	EARTH	1962	I		25	281	SAINT ONGE	90	6	GLEN BAKER	02
MOURATX LAKE	MIDDLE ROXELDER CREEK	EARTH	1936	R	O	20	71	NEMO	50	11	US FORREST SERVICE	02
SPARFISH VALLEY RANCH DAM	TR-REDWATER	EARTH	1968	I		27	87	RELLE FOURCHE	4,087	5	MELVIN DELZER	02
LINCOLN COUNTY -----												
ALVIN	NINE MILE CREEK	EARTH	1954	C	S	36	165	CANTON	2,665	15	GAMF FISH PARKS DEPT	02
EVENSON	TR-BIG SIOUX	EARTH	1970	S	R	27	44	CANTON SD	3,000	15	E J EVENSON	01
LYMAN COUNTY -----												
MEND02	CEDAR CREEK	EARTH	1938	S		19	60	NONE		3	US FORREST SERVICE	02
ALFRED HUTCHINSON	WHITRIVER OFF STREAM	EARTH	1961	S		26	43	NONE		3	ALFRFD HUTCHISON	02
ALFRED UPHAN	CEDAR CREEK DEFSIREAM	EARTH	1963	S		25	119	NONE		3	ALFRFD UPHAN	02
ALKALI	CEDAR CREEK	EARTH	1938	S		17	90	NONE		3	US FORREST SERVICE	02

PURPOSES I - IRRIGATION C - FLOOD CONTROL S - WATER SUPPLY D - DEBRIS CONTROL
M - HYDROELECTRIC N - NAVIGATION R - RECREATION O - OTHER

HAZARD POTENTIAL 1 - HIGH 2 - SIGNIFICANT 3 - LOW

INVENTORY OF DAMS IN THE UNITED STATES

SOUTH DAKOTA (CONT'D)
LYMAN COUNTY (CONT'D)

NAME OF DAM OR IMPOUNDMENT	RIVER OR STREAM	TYPE OF DAM	YEAR COMPLETED	PURPOSE	HEIGHT (FT)	MAX CAPACITY (ACRE-FT.)	NEAREST DOWNSTREAM CITY-TOWN-VILLAGE	POPULATION	DIST. FROM DAM (MI)	OWNER	HAZARD POTENTIAL	PURPOSES
ARCHIE MILLARD #1	WHITE RIVER OFF STREAM	EARTH	1960 S	27	28	NONE				3 ARCHIE MILLARD	1-1	02
ARCHIE MILLARD #2	WHITE RIVER OFF STREAM	EARTH	1968 S	26	27	NONE				3 ARCHIE MILLARD	1-1	02
HOWER	CEDAR CREEK	EARTH	1938 S	18	98	NONE				3 US FOREST SERVICE	1-1	02
BRUCE HERMAN	WHITE RIVER OFFSTREAM	EARTH	1960 S	38	54	NONE				3 BRUCE HERMAN	1-1	02
DALE ELLIS	TR-MISSOURI	EARTH	1972 S	28	17	NONE				3 DALE ELLIS	1-1	02
DEJONG BROS 1	WHITE RIVER OFF STREAM	EARTH	1961 S	32	64	NONE				3 DEJONG BROS	1-1	02
DEJONG BROS 10	WHITE RIVER OFFSTREAM	EARTH	1962 S	26	20	NONE				3 DEJONG BROS	1-1	02
DEJONG BROS 11	WHITE RIVER OFFSTREAM	EARTH	1962 S	25	25	NONE				3 DEJONG BROS	1-1	02
DEJONG BROS 12	WHITE RIVER OFFSTREAM	EARTH	1962 S	28	18	NONE				3 DEJONG BROS	1-1	02
DEJONG BROS 7	WHITE RIVER OFFSTREAM	EARTH	1962 S	33	33	NONE				3 DEJONG BROS	1-1	02
DEJONG BROS 9	WHITE RIVER OFFSTREAM	EARTH	1962 S	26	20	NONE				3 DEJONG BROS	1-1	02
DEJONGS BROS 8	WHITE RIVER OFF STREAM	EARTH	1962 S	29	22	NONE				3 DEJONG BROS	1-1	02
EMIL SCHULZ	WHITE RIVER OFFSTREAM	EARTH	1972 S	25	18	NONE				3 EMIL SCHULZ	1-1	02
FLOYD SLETTO	WHITE RIVER OFFSTREAM	EARTH	1972 S	31	26	NONE				3 FLOYD SLETTO	1-1	02
GUS ALLEN 1	TR-MISSOURI	EARTH	1955 S	28	46	NONE				3 GUS ALLEN	1-1	02
GUS ALLEN 2	TR-MISSOURI	EARTH	1956 S	28	23	NONE				3 GUS ALLEN	1-1	02
TONA	WATERHOLE CREEK	EARTH	1935 R	23	80	NONE				3 GAME FISH PARKS DEPT	1-1	02
JOE SVORODA	WHITE RIVER OFFSTREAM	EARTH	1965 S	25	30	NONE				3 JOE SVORODA	1-1	02
JOE SVORODA #2	TR-MISSOURI	EARTH	1952 S	25	40	NONE				3 JOE SVORODA	1-1	02
JOHN RUNKER	TR-MISSOURI	EARTH	1961 S	26	32	NONE				3 JOHN RUNKER	1-1	02
LEE ANDERSON	TR-MISSOURI	EARTH	1960 S	27	16	NONE				3 ALICE SKAGGS	1-1	02
LOOKOUT	CEDAR CREEK	EARTH	1938 S	25	40	NONE				3 US FOREST SERVICE	1-1	02
MERRILL KARLEN #1	TR-MISSOURI	EARTH	1954 S	28	23	NONE				3 MERRILL KARLEN	1-1	02
MERRILL KARLEN #2	TR-MISSOURI	EARTH	1958 S	26	21	NONE				3 MERRILL KARLEN	1-1	02
MFLS	DRY DRAW	EARTH	1938 0 0	18	140	ROUSSEAU	50			3 US FOREST SERVICE	1-1	02
WALCOTT #1	WHITE RIVER OFFSTREAM	EARTH	1967 S	49	23	NONE				3 SD HIGHWAY DEPT	1-1	02
OSCAR OFFS	WHITE RIVER OFFSTREAM	EARTH	1953 S	22	63	NONE				3 OSCAR OFFS	1-1	02

PURPOSES 1 - IRRIGATION 2 - DEBRIS CONTROL 3 - WATER SUPPLY 4 - RECREATION 5 - OTHER
C - FLOOD CONTROL S - NAVIGATION R - RECREATION O - OTHER
H - HYDROELECTRIC N - NAVIGATION

HAZARD POTENTIAL 1 - HIGH 2 - SIGNIFICANT 3 - LOW

INVENTORY OF DAMS IN THE UNITED STATES

SOUTH DAKOTA (CONT'D)
LYMAN COUNTY (CONT'D)

NAME OF DAM OR IMPOUNDMENT	RIVER OR STREAM	TYPE OF DAM	YEAR COMPLETED	PURPOSE	RUR. HEIGHT (FT)	MAX CAPACITY (ACRE-FT.)	NEAREST DOWNSTREAM CITY/TOWN/VILLAGE	POPULATION	DIST. FROM DAM (MI.)	OWNER	HAZARD POTENTIAL	
											1 - HIGH	2 - SIGNIFICANT
STRAKA RHO'S	TR-MISSOURI	EARTH	1972 S	S	28	17	NONE			3 STRAKA BROS	02	02
SUMMIT	DRY DRAW	EARTH	1938 O	O	18	60,006	PRESHO	922	18	3 US FOREST SERVICE	02	02
WENDELL GILMAN	TR-MISSOURI	EARTH	1961 S	S	26	26	NONE			3 WENDELL GILMAN	02	02
WILLIAM SMITH	CEDARCHEEK OFFSTREAM	EARTH	1956 S	S	24	58	NONE			3 WILLIAM SMITH	02	02
MCCOOK COUNTY												
F VERMILLION LAKE	E FORK VERMILLION RIVER	EARTH	1958 C	C	41	19,100	DAVIS	101	28	2 GAME FISH PARKS DEPT.	01	01
KLATZER	VERMILLION RIVER	EARTH	1966 S	R	27	18	MONTROSE SD	500	5	3 W KLATZER	01	01
MCPIERSON COUNTY												
PUMPKA LAKE	TR SPRING	EARTH	1962 R	R	15	594	NONE			3 CITY OF FURFKA	02	02
LAKE LUNDQUIST	TR-WILLOW CREEK	EARTH	1945 R	R	12	245	NONE			3 CITY OF LFOLA	02	02
WOLFF LAKE	TR-SPRING CREEK	EARTH	1938 S	S	21	151	NONE			3 STATE OF SOUTH DAKOTA	02	02
MARSHALL COUNTY												
HICKMANDAM	TRCROWCREEK/JAMES	EARTH	1939 R	R	25	800	NONE			3 SODEPTGAMFFISHG PARKS	01	01
WHITE	WILD RICE CREEK	EARTH	1933 R	S	30	2,640	NONE			3 GAME FISH PARKS DEPT.	01	01
WFADE COUNTY												
T THOMPSON	TR CHEYENNE	EARTH	1946 S	S	16	330	NONE			3	02	02
A FISCHBACH	TR-CHEYENNE	EARTH	1965 S	S	16	90	NONE			3 A FISCHBACH	02	02
A OAKLAND	TR CHEYENNE	EARTH	1954 S	S	21	252	NONE			3	02	02
A SAMUELSON NO 1	TR CHEYENNE	EARTH	1942 S	S	13	65	NONE			3	02	02
A SIMONS	TR CHEYENNE	EARTH	1956 S	S	19	114	NONE			3	02	02
ANDERSON 1	TR-BELLE FOURCHE	EARTH	1940 S	S	14	510	NONE			3 JOHN ANDERSON	02	02
ANDERSON 4	TR-BELLE FOURCHE	EARTH	1950 S	S	18	50	NONE			3 JOHN ANDERSON	02	02
ANDERSON 5	TR-BELLE FOURCHE	EARTH	1945 S	S	16	64	NONE			3 JOHN ANDERSON	02	02

PURPOSES: I - IRRIGATION C - FLOOD CONTROL S - WATER SUPPLY D - DEBRIS CONTROL
M - HYDROELECTRIC N - NAVIGATION R - RECREATION O - OTHER

INVENTORY OF DAMS IN THE UNITED STATES

SOUTH DAKOTA (CONT'D)
 MEADE COUNTY (CONT'D)

NAME OF DAM OR IMPROVEMENT	RIVER OR STREAM	TYPE OF DAM	YEAR COMPLETED	PUR. HEIGHT POSE (FT)	MAX CAPACITY (ACRE-FT.)	NEAREST DOWNSTREAM CITY, TOWN, VILLAGE	POPULATION	DIST. FROM DAM (MI.)	OWNER	HAZARD POTENTIAL	
										1 - HIGH	2 - SIGNIFICANT
A MELLECKSON	TR CHEYENNE	EARTH	1939 S	27	70	NONE		3			02
R MILLER	TR CHEYENNE	EARTH	1967 S	24	144	NONE		3			02
HARRY	TR-BELLE FOURCHE	EARTH	1945 S	24	82	NONE		3	CLYDE HARRY		02
KOHRY PETERS 2	EIGHT MILE CREEK	EARTH	1963 S	1A	100	NONE		3	BOBBY PETERS		02
MONITA SPRINGS LAKE	KILLDEER DRAW	EARTH	1935 R S	26	104	NONE		3	JAMES MCGAUGHY		02
BRUCH PROS	TR-ELM CREEK	EARTH	1950 S	28	87	NONE		3	BRUCH PROS		02
C JORDAN	TR CHEYENNE	EARTH	1948 S	22	194	NONE		3			02
C NUZUM NO 1	TR CHEYENNE	EARTH	1946 S	16	64	NONE		3			02
C NUZUM NO 2	TR CHEYENNE	EARTH	1949 S	21	77	NONE		3			02
C STEFF	TR CHEYENNE	EARTH	1941 S	15	345	NONE		3			02
C TALLEY	TR CHEYENNE	EARTH	1938 R	22	158	NONE		3			02
CARL HUMPHREY DAM NO 1	TR-CHEYENNE	EARTH	1966 I	21	205	NONE		3	CARL HUMPHREY		02
CARL LUNGREN DAM NO 1	DRY FOURMILE CREEK	EARTH	1935 S	22	132	NONE		3	CARL LUNGREN		02
CECIL VIG	TR-SULPHUR CREEK	EARTH	1963 S	32	1,999	NONE		3	CECIL VIG		02
CECIL VIG	TR-PTINE CREEK	EARTH	1965 S	23	274	NONE		3	CECIL VIG		02
CECIL VIG	TR-SULPHUR CREEK	EARTH	1963 S	22	200	NONE		3	CECIL VIG		02
CHARLES WEISS	TR-SULPHUR CREEK	EARTH	1950 S	15	109	NONE		3	CHARLES WEISS		02
CHARLES WEISS	TR-SULPHUR CREEK	EARTH	1951 S	21	159	NONE		3	CHARLES WEISS		02
CHARLES WEISS	TR-SULPHUR CREEK	EARTH	1953 S	17	277	NONE		3	CHARLES WEISS		02
CHRIST ORWICK	TR-CAMP CREEK	EARTH	1953 S	22	169	NONE		3	CHRIST ORWICK		02
CHRIST ORWICK	TR-CAMP CREEK	EARTH	1958 S	1A	73	NONE		3	CHRIST ORWICK		02
CLARENCE GOFF	TR-MOREAU	EARTH	1953 S	21	RM	NONE		3	CLARENCE GOFF		02
D GIFFORD NO 1	TR CHEYENNE	EARTH	1964 S	22	53	NONE		3			02
D GIFFORD NO 2	TR CHEYENNE	EARTH	1959 S	1A	86	NONE		3			02
D REFFEL	TR CHEYENNE	EARTH	1948 S	14	77	NONE		3			02
C NUZUM	TR CHEYENNE	EARTH	1954 S	24	96	NONE		3			02
P TALLEY	TR CHEYENNE	EARTH	1964 I	24	249	NONE		3			02

PURPOSES: I - IRRIGATION C - FLOOD CONTROL S - WATER SUPPLY D - DEBRIS CONTROL
 M - HYDROELECTRIC N - NAVIGATION R - RECREATION O - OTHER

HAZARD POTENTIAL 1 - HIGH 2 - SIGNIFICANT 3 - LOW

INVENTORY OF DAMS IN THE UNITED STATES

SOUTH DAKOTA (CONT'D)
MEADE COUNTY (CONT'D)

NAME OF DAM OR IMPOUNDMENT	RIVER OR STREAM	TYPE OF DAM	YEAR COMPLETED	PURPOSE	HEIGHT (FT)	MAX CAPACITY (ACRE-FT.)	NEAREST DOWNSTREAM CITY, TOWN, VILLAGE	POPULATION	DIST. FROM DAM (MI.)	OWNER	HAZARD POTENTIAL	PURPOSES
D TIMMONS	TR CHEYENNE	EARTH	1973	S	24	77	NONE				1	1
D WEISS	TR CHEYENNE	EARTH	1960	S	150	153	NONE				2	2
D WOOD	TR MOREAU	EARTH	1948	S	14	91	NONE				3	3
DIAMOND F RANCH	TR CHEYENNE	EARTH	1938	S	20	256	NONE			DIAMOND F RANCH	3	3
DURKEE	TR CHEYENNE	EARTH	1938	R	32	2,330	NONE				3	3
F DELMIDGEE	TR CHEYENNE	EARTH	1946	S	20	70	NONE				3	3
F HOFFMAN NO 1	TR-MOREAU	EARTH	1968	S	23	87	NONE				3	3
F HOFFMAN NO 2	MOREAU TRIBUTARY	EARTH	1962	S	24	86	NONE				3	3
F HOFFMAN NO 3	TR-MOREAU	EARTH	1958	S	21	96	NONE				3	3
F HOFFMAN NO 4	MOREAU	EARTH	1969	S	22	69	NONE				3	3
F HOFFMAN NO 5	TR MOREAU	EARTH	1958	S	19	79	NONE				3	3
F HOFFMAN NO 6	TR MOREAU	EARTH	1954	S	18	90	NONE				3	3
F HOFFMAN NO 7	TR MOREAU	EARTH	1962	S	14	98	NONE				3	3
F HOFFMAN NO 9	TR CHEYENNE	EARTH	1946	S	27	135	NONE				3	3
F HOFFMAN NOA	TR CHEYENNE	EARTH	1948	S	15	75	NONE				3	3
E. J MOONEY DAM NO1	TRIBUTARY OF ELM CREEK	EARTH	1959	S	32	65	NONE				3	3
F KING	TR CHEYENNE	EARTH	1946	S	15	68	NONE				3	3
F MOONEY	TR CHEYENNE	EARTH	1947	S	18	68	NONE				3	3
F VANSICKLE	TR CHEYENNE	EARTH	1936	S	18	133	NONE				3	3
F WILSON	TR-CHEYENNE	EARTH	1947	S	20	240	NONE				3	3
FARL MCPHERSON DAM NO1	TRIBUTARY OF ALKALI CREEK	EARTH	1958	S	30	45	NONE				3	3
ED MENSFN	TR-ELM CREEK	EARTH	1951	S	16	81	NONE				3	3
ELMER OLSEN	TR-ROXFELDER CREEK	EARTH	1940	S	19	100	NONE				3	3
FLOYD STRONG	TR-REELLE FOURCHE	EARTH	1950	S	9	180	NONE				3	3
FRANCIS CHAFFEE DAM NO1	TRIBUTARY OF EAST ELM CREEK	EARTH	1957	S	23	75	NONE				3	3
FREEMAN	TR-REELLE FOURCHE	EARTH	1938	S	17	150	NONE				2	2
G. ALTSILLISH	TR CHEYENNE	EARTH	1948	S	21	118	NONE				3	3

PURPOSES: I - IRRIGATION C - FLOOD CONTROL S - WATER SUPPLY D - DEBRIS CONTROL
M - HYDROELECTRIC N - NAVIGATION R - RECREATION O - OTHER

HAZARD POTENTIAL: 1 - HIGH 2 - SIGNIFICANT 3 - LOW

INVENTORY OF DAMS IN THE UNITED STATES

SOUTH DAKOTA (CONT'D)
 HEADS COUNTY (CONT'D)

NAME OF DAM OR IMPOUNDMENT	RIVER OR STREAM	TYPE OF DAM	YEAR COMPLETED	RUR. HEIGHT (FT)	MAX. CAPACITY (ACRE FT.)	NEAREST DOWNSTREAM CITY, TOWN, VILLAGE	POPULATION	DIST. FROM DAM (MI)	OWNER	CONGEN. CLASS.
M OGRADY	TR CHEYENNE	EARTH	1970 S	24	72	NONE		3		02
M WEFYS	TR CHEYENNE	EARTH	1954 S	23	230	NONE		3		02
MARTHA MUNROF	TR-ELM CREEK	EARTH	1951 S	15	55	NONE		3	MARTHA MUNROF	01
MARVIN REINHOLD DAM NO. 1	TRIBUTARY OF LONE TREE CREEK	EARTH	1959 I	26	165	NONE		3	MARVIN REINHOLD	01
MCCASLAND AND SCHILLER NO. 2	TR CHEYENNE	EARTH	1972 S	17	60	NONE		3		01
MCCASLAND AND SCHILLERS NO. 1	TR CHEYENNE	EARTH	1944 S	29	91	NONE		3		01
MCCASLAND AND SCHILLER NO. 4	TR CHEYENNE	EARTH	1968 S	32	115	NONE		3		01
MCCASLAND AND SCHILLER NO. 3	TR CHEYENNE	EARTH	1964 S	25	102	NONE		3		02
MOONEY 1	TR-HELLE FOURCHE	EARTH	1960 S	15	56	NONE		3	MOONEY ESTATE	02
M OVEBAHL	TR CHEYENNE	EARTH	1945 S	13	78	NONE		3		02
M VANSICKEL	TR CHEYENNE	EARTH	1949 S	17	170	NONE		3		02
OLLIE STOMPRIED	TR-SULPHUR CREEK	EARTH	1956 S	21	265	NONE		3	OLLIE STOMPRIED	02
OPAL DAM	TR CHEYENNE	EARTH	1967 R	23	254	NONE		3		02
P HACHMAN	TR CHEYENNE	EARTH	1954 S	19	57	NONE		3		02
P LURANG GRAZING ASSN	TR CHEYENNE	EARTH	1952 S	15	96	NONE		3		02
PATTERSON HOLDING	TR-SULPHUR CREEK	EARTH	1955 S	20	174	NONE		3	PATTERSON HOLDING	02
PAUL YOUNG	TR-SULPHUR CREEK	EARTH	1954 S	18	101	NONE		3		02
PEFFERS 1	TR-HELLE FOURCHE	EARTH	1953 S	15	45	NONE		3	HORRY PEFFERS	01
PRAIRIE VIEW FARMS INC DAM NO. 1	TRIBUTARY OF BEAR HOLE CREEK	EARTH	1973 I	31	125	NONE		3	PRAIRIE VIEW FARMS INC	02
P COMPTON	TR CHEYENNE	EARTH	1962 S	22	57	NONE		3		02
P HAMPTON NO. 1	TR CHEYENNE	EARTH	1954 S	16	122	NONE		3		02
P MONTE	TR CHEYENNE	EARTH	1972 S	24	77	NONE		3		01
P MURFF	TR CHEYENNE	EARTH	1945 S	11	45	NONE		3		01
P TALLEY NO. 1	TR CHEYENNE	EARTH	1954 S	27	49	NONE		3		01
P TALLEY NO. 2	TR CHEYENNE	EARTH	1948 S	13	55	NONE		3		01
P WILSON DAM NO. 1	TR-MURRAY	EARTH	1953 S	21	250	NONE		3	WILSON DAM NO. 1	01
P WILSON DAM NO. 2	TR-SULPHUR CREEK	EARTH	1954 S	18	100	NONE		3	WILSON DAM NO. 2	01

PURPOSES: 1 - IRRIGATION 2 - FLOOD CONTROL 3 - WATER SUPPLY 4 - RECREATION 5 - OTHER
 H - HYDROELECTRIC N - NAVIGATION R - RECREATION S - OTHER

HAZARD POTENTIAL: 1 - HIGH 2 - SIGNIFICANT 3 - LOW

INVENTORY OF DAMS IN THE UNITED STATES

SOUTH DAKOTA (CONT'D)
MEADE COUNTY (CONT'D)

NAME OF DAM OR IMPOUNDMENT	RIVER OR STREAM	TYPE OF DAM	YEAR COMPLETED	PUR. HEIGHT POSE (FT)	MAX CAPACITY (ACRE FT.)	NEAREST DOWNSTREAM CITY TOWN VILLAGE	POPULATION	DIST. FROM DAM (MI.)	OWNER	CONG DIST
HFD OWL	TR CHEYENNE	EARTH	1937 R	30	84	NONE		3		02
REEVES CATTLE CO NO 2	TR CHEYENNE	EARTH	1956 S	16	98	NONE		3		02
REEVES CATTLE CO NO 1	TR CHEYENNE	EARTH	1960 S	14	51	NONE		3		02
RICHARD WILLIAMSON	TR-HELLE FOURCHE RIVER	EARTH	1953 S	13	70	NONE		3	RICHARD WILLIAMSON	02
ROAD DAM NO 2	TR CHEYENNE	EARTH	1961 R	R2	2,184	NONE		3		02
ROBERT SCHUELFKE	TR-MOREAU	EARTH	1950 S	14	73	NONE		3	ROBERT SCHUELFKE	02
RONALD PHILIPS DAM NO 1	TRIMINARY OF ELM CREEK	EARTH	1972 S	29	35	NONE		3	RONALD PHILIPS	02
S HARTER NO 1	TR-CHEYENNE	EARTH	1962 S	21	92	NONE		3	J. HARTER	02
S SCHROEDER	TR CHEYENNE	EARTH	1949 S	23	92	NONE		3		02
SAMUELSON RHOS NO 1	TR CHEYENNE	EARTH	1958 S	20	120	NONE		3		02
SAMUELSON RHOS NO 2	TR CHEYENNE	EARTH	1954 S	21	231	NONE		3		02
SAMUELSON RHOS NO 3	TR CHEYENNE	EARTH	1962 S	29	93	NONE		3		02
SAMUELSON RHOS NO 4	TR CHEYENNE	EARTH	1960 S	15	78	NONE		3		02
SKOMPS 1	TR-HELLE FOURCHE	EARTH	1960 S	14	88	NONE		3	JOSEPH KOMES	02
SHIRLEY MILLER	TR-MOREAU	EARTH	1953 S	18	66	NONE		3	SHIRLEY MILLER	02
SNOOK	TR-HELLE FOURCHE	EARTH	1960 S	28	57	NONE		3	CARL SNOOK	02
STATE LAND	TR-ELM CREEK	EARTH	1953 S	14	73	NONE		3	STATE LAND	02
STRONG 2	TR-HELLE FOURCHE	EARTH	1960 S	11	68	NONE		3	FLOYD STRONG	02
T MAHAFFEY	TR CHEYENNE	EARTH	1958 T	24	168	NONE		3		02
T MASON	TR CHEYENNE	EARTH	1962 S	13	78	NONE		3		02
T STERNARD	TR CHEYENNE	EARTH	1954 S	21	126	NONE		3		02
TED OLSON	TR-SULPHUR CREEK	EARTH	1955 S	18	59	NONE		3	TED OLSON	02
TISDALE LAKE	LONE TRIFF CREEK	EARTH	1935 R S	30	310	NONE		3	STAFF GAME FISH & PARKS	02
W GEORGE	TR MOREAU	EARTH	1951 S	21	126	NONE		3		02
W JENSEN	TR CHEYENNE	EARTH	1949 S	19	91	NONE		3		02
W MASON NO 1	TR CHEYENNE	EARTH	1948 T	17	228	NONE		3		02
W MASON NO 2	TR CHEYENNE	EARTH	1954 S	14	84	NONE		3		02

HAZARD POTENTIAL 1-HIGH 2-SIGNIFICANT 3-LOW

INVENTORY OF DAMS IN THE UNITED STATES

SOUTH DAKOTA (CONT'D)
 WEADE COUNTY (CONT'D)

NAME OF DAM OR IMPOUNDMENT	RIVER OR STREAM	TYPE OF DAM	YEAR COMPLETED	RUR. HEIGHT (FT)	MAX CAPACITY (ACRE-FT.)	NEAREST DOWNSTREAM CITY/TOWN/VILLAGE	POPULATION	DIST. FROM DAM (MI.)	OWNER	HAZARD POTENTIAL	PURPOSES	DEBRIS CONTROL
W MANN NO 3	TR CHEYENNE	EARTH	1956	S	72	NONE						
W RICHARDSON	TR CHEYENNE	EARTH	1946	S	136	NONE						
WALTER D MILLER DAM NO 1	TRIBUTARY OF FLK CREEK	EARTH	1963	I	190	NONE			WALTER D MILLER			
WALTER INGALLS	TR-HEAVER CREEK	EARTH	1951	S	70	NONE			WALTER INGALLS			
WILLIAM BAXTER	TR-MORPAU	EARTH	1949	S	150	NONE			WILLIAM BAXTER			
WILLIAM OLSON	TR-SULPHUR CREEK	EARTH	1953	S	208	NONE			WILLIAM OLSON			
WILLIAM PATTERSON	TR-CAMP CREEK	EARTH	1951	S	102	NONE			WILLIAM PATTERSON			
WOLKEN 1	TR-ELK CREEK	EARTH	1950	S	52	NONE			FRED WOLKEN			
WOLKEN 2	TR-ELK CREEK	EARTH	1955	S	58	NONE			FRED WOLKEN			
WELLETTE COUNTY												
WENDELL NO 1	TR BIG WHITE CREEK	EARTH	1967	S R	23	NONE			WENDELL DIMOND			
ADRIAN # 1	TR PINE CREEK	EARTH	1945	S R	38	NONE			ADRIAN			
ADRIAN # 2	TR LITTLE WHITE R. CREEK	EARTH	1956	S R	37	NONE			ADRIAN			
ALLEN TUCKER NO 1	TR WHITE THUNDER CR CREEK	EARTH	1967	S R	34	NONE			ALLEN TUCKER			
AMHUR PROS NO 1	TR LITTLE WHITE CREEK	EARTH	1953	S R	136	NONE			HALDON AMBUR			
AMHUR NO 1	TR LITTLE WHITE CREEK	EARTH	1968	S	24	NONE			AMHUR			
ANDERSON # 1	TR BLACK PIPE CREEK	EARTH	1956	S R	195	NONE			STAN ANDERSON			
ANDERSON # 2	TR BIG WHITE CREEK	EARTH	1947	S R	31	NONE			ANDERSON			
ANDERSON 1	OAK CREEK	EARTH	1966	S R	59	NONE			ANDERSON			
ANDERSON NO 1	TR BIG WHITE CREEK	EARTH	1956	S R	22	NONE			ANDEPSON			
ANDERSON NO 2	OAK CREEK	EARTH	1966	S R	25	NONE			ANDERSON			
ASTLEFORD KENNETH DAM NO 1	TR OF PINE CREEK	EARTH	1965	S R	18	NONE			KENNETH ASTLEFORD			
ASTLEFORD NO 3	TR LITTLE WHITE CREEK	EARTH	1936	S R	20	NONE			ASTLEFORD			
ASTLEFORD W J NO 1	TR WHITE RIVER	EARTH	1963	S	17	NONE			WARREN ASTLEFORD			
ASTLEFORD W J NO 2	TR WHITE RIVER	EARTH	1966	S R	19	NONE			WARREN ASTLEFORD			
ATKINSON NO 1	TR COTTONWOOD CR CREEK	EARTH	1969	S R	22	NONE			ATKINSON			

PURPOSES: I - IRRIGATION C - FLOOD CONTROL S - WATER SUPPLY D - DEBRIS CONTROL
 M - HYDROELECTRIC N - NAVIGATION R - RECREATION O - OTHER

INVENTORY OF DAMS IN THE UNITED STATES

SOUTH DAKOTA (CONT'D)
WELLETTE COUNTY (CONT'D)

NAME OF DAM OR IMPOUNDMENT	RIVER OR STREAM	TYPE OF DAM	YEAR COMPLETED		PUR. HEIGHT (FT)	MAX CAPACITY (ACRE-FT.)	NEAREST DOWNSTREAM CITY/TOWN/VILLAGE	POPULATION	DIST. FROM DAM (MI.)	OWNER
			S	R						
RACHELOR WILLIAM NO 1	TR WHITE RIVER	EARTH	1971	S R	26	25	NONE		3	WILLIAM RACHELOR
HAK # 1	TR LITTLE WHITE OFFSTREAM	EARTH	1970	O S	59	236	NONE		1	BAK
HANFK # 1	TR PINE CREEK	EARTH	1955	S	27	22	NONE		3	BANEK
HENFFTT ROBERT NO 1	TR WHITE RIVER OFFSTREAM	EARTH	1963	S P	29	16	NONE		3	ROBERT RENNETT
HENFFTT ROBERT NO 2	WHITE HIVER OFFSTREAM	EARTH	1963	S R	28	19	NONE		3	ROBERT RENNETT
RETTCHER NUMBER 1	WHIT HIVER OFFSTREAM	EARTH	1965	S R	29	26	NONE		3	ALBERT RETTCHER
HIGHT	TR BLACKPIPF OFFSTREAM	EARTH	1957	S R	25	23	NONE		3	RLIGHT
BRONSON # 1	TR LARVIE CREEK OFFSTREAM	EARTH	1950	S R	24	620	NONE		3	BRONSON
BRONSON # 2	TR LARVIE CREEK OFFSTREAM	EARTH	1967	S R	35	102	NONE		3	BRONSON
BRUNING NO 1	TR WHITE THUNDER CREEK	EARTH	1934	S R	31	250	NONE		3	BRUNING
RYAN WAYNE NO 1	TR LITTLE WHITE OFFSTREAM	EARTH	1972	S	25	15	NONE		3	WAYNE RRYAN
HUCHOL 7 NO 2	TR WHITE RIVER OFFSTREAM	EARTH	1973	S R	26	17	NONE		3	BUCHOLZ
HUCHOL 7 NO 3	TR WHITE RIVER	EARTH	1973	S R	25	16	NONE		3	BUCHOLZ
HUCHOL 7 THELMA NO 1	TR LITTLE WHITE OFFSTREAM	EARTH	1966	S R	28	15	NONE		3	THELMA BUCHOLZ
CAHL GUNNER NO 1	TR DRY CREEK OFFSTREAM	EARTH	1960	S R	29	91	NONE		3	HERALD KROGMAN
CARR # 5	TR PINE CREEK OFFSTREAM	EARTH	1957	S R	25	31	NONE		3	CARR
CARR # 4	TR PINE CREEK	EARTH	1957	S R	32	102	NONE		3	NEILSON
CARR # 5	PINECREEK	EARTH	1955	S R	25	41	NONE		3	NEILSON
CARR # 4	TR PINE CREEK OFFSTREAM	EARTH	1957	S R	26	38	NONE		3	NEILSON
CARR JOHN F JR NUMBER 1	TR N BRANC PINE CREEK	EARTH	1961	S R	26	37	NONE		3	JOHN E CARR JR
CARR JOHN E JR NUMBER 1	TR N BRANC PINE CR OFFSTREAM	EARTH	1968	S R	27	26	NONE		3	JOHN E CARR JR
CARR JOHN JR NUMBER 3	TR N PINE CREEK OFFSTREAM	EARTH	1967	S R	25	17	NONE		3	JOHN CARH JR
CARR JOHN JR NUMBER 4	TR PINECREEK OFFSTREAM	EARTH	1972	S	25	30	NONE		3	JOHN CARH JR
CARR NO 1	TR PINE CREEK OFFSTREAM	EARTH	1963	S R	26	34	NONE		3	CARR
CARR NO 2	TR PINECREEK OFFSTREAM	EARTH	1960	S R	27	19	NONE		3	CARR
CARR NO 3	TR PINE CREEK OFFSTREAM	EARTH	1962	S R	27	15	NONE		3	CARR
HEISS HAROLD NO 1	LITTLE WHITE RIVER OFFSTREAM	EARTH	1971	S R	25	18	NONE		3	HAROLD DEISS

PURPOSES: I - IRRIGATION C - FLOOD CONTROL B - WATER SUPPLY D - DEBRIS CONTROL
M - HYDROELECTRIC N - NAVIGATION R - RECREATION O - OTHER

HAZARD POTENTIAL 1 - HIGH 2 - SIGNIFICANT 3 - LOW

INVENTORY OF DAMS IN THE UNITED STATES

SOUTH DAKOTA (CONT'D)
MELLETT COUNTY (CONT'D)

95
96
97
98
99

CHT. FROM DAM (MI.)
POPULATION
NEAREST DOWNSTREAM CITY-TOWN-VILLAGE
MAX CAPACITY (ACRE-FT.)
PUR. HEIGHT POSE (FT)

NAME OF DAM OR IMPROVEMENT	RIVER OR STREAM	TYPE OF DAM	YEAR COM. PLETED		MAX CAPACITY (ACRE-FT.)	NEAREST DOWNSTREAM CITY-TOWN-VILLAGE	POPULATION	CHT. FROM DAM (MI.)	OWNER
			S	R					
DERRY HEIGHT NO 1	WHITE THUNDER OFFSTREAM	EARTH	1965	S R	43	NONE			3 ROBERT DERRY
DOLEZAL JOHN NUMBER 1	TR OF LITTLE WHITE OFFSTREAM	EARTH	1963	S R	28	NONE			3 JOHN DOLEZAL
DOLEZAL JOHN NUMBER 2	TR LITTLE WHITE OFFSTREAM	EARTH	1963	S R	45	NONE			3 JOHN DOLEZAL
DOLEZAL JOHN NUMBER 3	TR LITTLE WHITE R OFFSTREAM	EARTH	1963	S R	15	NONE			3 JOHN DOLEZAL
DOLEZAL JOHN NUMBER 4	TR LITTLE WHITE OFFSTREAM	EARTH	1969	S R	29	NONE			3 JOHN DOLEZAL
DOLEZAL JOHN NUMBER 5	TR LITTLE WHITE OFFSTREAM	EARTH	1969	S R	21	NONE			3 JOHN DOLEZAL
DOLEZAL JOHN NUMBER 6	TR LITTLE WHITE OFFSTREAM	EARTH	1968	S R	40	NONE			3 JOHN DOLEZAL
DOLEZAL JOHN NUMBER 7	TR LITTLE WHITE OFFSTREAM	EARTH	1960	S R	41	NONE			3 JOHN DOLEZAL
DOLEZAL JOHN NUMBER 9	TR LITTLE WHITE OFFSTREAM	EARTH	1963	S R	44	NONE			3 JOHN DOLEZAL
ECKLAND A W NO 1	TR WHITE RIVER OFFSTREAM	EARTH	1964	S R	38	NONE			3 WALLY FKLUND
ECKLAND A W NO 2	TR WHITE RIVER OFFSTREAM	EARTH	1964	S R	29	NONE			3 WALLY ECKLUND
EDWARDS CATTLE CO NUMBER 1	TRIR WHITE RIVER OFFSTREAM	EARTH	1963	S R	17	NONE			3 EDWARDS CATTLE CO
EKLUND # 3	TR OAK CREEK OFFSTREAM	EARTH	1955	S R	26	NONE			3 EKLUND
EKLUND # 4	TR OAK CREEK OFFSTREAM	EARTH	1950	S R	94	NONE			3 EKLUND
EKLUND NO 5	TR HIG WHITE OFFSTREAM	EARTH	1956	S R	66	NONE			3 FKLUND
ENGLAND NO 2	TR HIG WHITE OFFSTREAM	EARTH	1936	S R	390	NONE			3 ENGLAND
ENGLAND # 3	TR WHITE RIVER OFFSTREAM	EARTH	1936	S R	223	NONE			3 ENGLAND
ENGLAND # 4	ROUNDUP CR OFFSTREAM	EARTH	1936	S R	96	NONE			3 ENGLAND
ENGLAND # 5	TR COTTONWOOD OFFSTREAM	EARTH	1936	S R	110	NONE			3 ENGLAND
ENGLAND # 5	TR MOUND UP CREEK OFFSTREAM	EARTH	1936	S R	126	NONE			3 ENGLAND
ENGLAND # 6	TR COTTONWOOD OFFSTREAM	EARTH	1936	S R	160	NONE			3 ENGLAND
ENGLAND # 6	TR LARVIE CREEK OFFSTREAM	EARTH	1934	S R	133	NONE			3 ENGLAND
ENGLAND # 6	TR COTTONWOOD CREEK OFFSTREAM	EARTH	1934	S R	220	NONE			3 ENGLAND
ENGLAND HRS NUMBER 1	TRIN OF COTTONWOOD CREEK	EARTH	1964	S R	114	NONE			3 ENGLAND HRS
ENGLAND NO 2	TR COTTONWOOD CREEK OFFSTREAM	EARTH	1935	S	100	NONE			3 ENGLAND
ENGLAND NO 3	TR HIG WHITE OFFSTREAM	EARTH	1936	S R	145	NONE			3 ENGLAND
ENGLAND NO 4	TR HIG WHITE OFFSTREAM	EARTH	1935	S R	90	NONE			3 ENGLAND

PURPOSES 1 - IRRIGATION C - FLOOD CONTROL S - WATER SUPPLY D - DEBRIS CONTROL
H - HYDROELECTRIC N - NAVIGATION R - RECREATION O - OTHER

HAZARD POTENTIAL 1 - HIGH 2 - SIGNIFICANT 3 - LOW

INVENTORY OF DAMS IN THE UNITED STATES

SOUTH DAKOTA (CONT'D)
 BELLETTE COUNTY (CONT'D)

DIST FROM DAM (MI) 3
 YEAR COMPLETED 1940
 PURPOSE 3
 HAZARD POTENTIAL 3-LOW

NAME OF DAM OR IMPOUNDMENT	RIVER OR STREAM	TYPE OF DAM	YEAR COMPLETED	PURPOSE	HEIGHT (FT)	MAX CAPACITY (ACRE FT.)	NEAREST DOWNSTREAM CITY, TOWN, VILLAGE	POPULATION	DIST FROM DAM (MI)	OWNER
GIFFORD NO 1	TR WHITE THUNDER OFFSTREAM	EARTH	1940	S R	26	78	NONE		3	GIFFORD
GIFFORD NO 2	TR WHITE THUNDER OFFSTREAM	EARTH	1940	S R	27	38	NONE		3	GIFFORD
GILLILAND NO 1	TR OAK CREEK OFFSTREAM	EARTH	1960	S R	28	28	NONE		3	ROY GILLILAND
GREENE EVERETT JR NO 1	TR COTTONWOOD CREEK OFFSTREAM	EARTH	1968	S R	25	15	NONE		3	EVERETT GREENE JR
GREENE GENF NO 2	TR COTTONWOOD OFFSTREAM	EARTH	1968	S R	27	53	NONE		3	GENE GREENE
GREENE NO 2	TR COTTONWOOD CREEK OFFSTREAM	EARTH	1968	S R	26	27	NONE		3	GREENE
HARRISON VELDON NO 1	WHITE RIVER OFFSTREAM	EARTH	1962	S R	25	15	NONE		3	VELDON HARRISON
HIGHT C H NO 1	TR LITTLE WHITE OFFSTREAM	EARTH	1962	S R	29	15	NONE		3	C H HIGHT
HIGHWAY 44	- LITTLE WHITE OFFSTREAM	EARTH	1973	O S	50	20	NONE		2	HIGHWAY DEPT
HIGHWAY 44 # 6	TR LITTLE WHITE OFFSTREAM	EARTH	1973	O S	102	400	NONE		2	HIGHWAY DEPT
HIGHWAY 44 # 4	TR LITTLE WHITE OFFSTREAM	EARTH	1970	O S	53	42	NONE		2	HIGHWAY DEPT
HIGHWAY DEPT # 2	TR LITTLE WHITE OFFSTREAM	EARTH	1970	O S	60	100	NONE		2	HIGHWAY DEPT
HIGHWAY DEPT # 3	TR LITTLE WHITE OFFSTREAM	EARTH	1970	O S	91	166	NONE		2	HIGHWAY DEPT
HORTSMAN # 1	TR OAK CREEK OFFSTREAM	EARTH	1954	S R	23	80	NONE		3	HORTSMAN
HURER # 1	TR PINE CREEK OFFSTREAM	EARTH	1955	S R	25	51	NONE		3	HURER
HUTCHINSON LA NO NO 5	TR LITTLE WHITE OFFSTREAM	EARTH	1972	S	25	15	NONE		3	LA HUTCHINSON
HUTCHINSON NO 2	TR LITTLE WHITE OFFSTREAM	EARTH	1967	S R	28	17	NONE		3	LA HUTCHINSON
HUTCHINSON NO 3	TR LITTLE WHITE RIVER	EARTH	1966	S	29	15	NONE		3	LA HUTCHINSON
HUTCHINSON NO 4	LITTLE WHITE RIVER OFFSTREAM	EARTH	1967	S R	27	19	NONE		3	LA HUTCHINSON
HUTCHINSON NO 7	TR LITTLE WHITE RIVER	EARTH	1961	S R	25	17	NONE		3	HUTCHINSON
HUTCHINSON NO 1	TR LITTLE WHITE OFFSTREAM	EARTH	1961	S	29	24	NONE		3	LA HUTCHINSON
IWAN # 4	TRIG WHITE OFFSTREAM	EARTH	1957	S R	29	33	NONE		3	IWAN
IWAN NO 1	PINE CREEK OFFSTREAM	EARTH	1973	S R	28	20	NONE		3	IWAN
IWAN O M NUMBER 1	TRIG OF WHITE RIVER	EARTH	1970	S R	26	45	NONE		3	O M IWAN
IWAN O M NUMBER 3	TR WHITE RIVER OFFSTREAM	EARTH	1960	S R	27	29	NONE		3	IWAN O M
IWAN O M NUMBER 2	TR WHITE RIVER OFFSTREAM	EARTH	1961	S R	25	19	NONE		3	O M IWAN
JANS 1	TR WHITE THUNDER CREEK	EARTH	1936	S R	32	115	NONE		3	JANS

PURPOSES: I - IRRIGATION C - FLOOD CONTROL S - WATER SUPPLY D - DEBRIS CONTROL
 H - HYDROELECTRIC N - NAVIGATION R - RECREATION O - OTHER

HAZARD POTENTIAL: 1 - HIGH 2 - SIGNIFICANT 3 - LOW

INVENTORY OF DAMS IN THE UNITED STATES

SOUTH DAKOTA (CONT'D)
HELLETTE COUNTY (CONT'D)

1988
1989
1990

DIST FROM DAM (MI)

POPULATION

NEAREST DOWNSTREAM CITY/TOWN/VILLAGE

MAX CAPACITY (ACRE FT.)

YEAR COMPLETED

RUR. HEIGHT (FT)

TYPE OF DAM

RIVER OR STREAM

NAME OF DAM OR IMPROVEMENT

NAME OF DAM OR IMPROVEMENT	RIVER OR STREAM	TYPE OF DAM	YEAR COMPLETED	RUR. HEIGHT (FT)	MAX CAPACITY (ACRE FT.)	NEAREST DOWNSTREAM CITY/TOWN/VILLAGE	POPULATION	DIST FROM DAM (MI)	OWNER
KROGMAN LOUIF NO 3	TR LITTLE WHITE OFFSTREAM	EARTH	1968	S R 27	29	NONE			3 LOUIE KROGMAN
KROGMAN LOUIF NO1	TR LITTLE WHITE RIVER	EARTH	1968	S R 25	51	NONE			3 LOUIE KROGMAN
KROGMAN NO 4	TR DRY CREEK	EARTH	1960	S R 29	185	NONE			3 KROGMAN
KROGMAN NO 4	TR LITTLE WHITE OFFSTREAM	EARTH	1957	S R 30	24	NONE			3 KROGMAN
KROGMAN NO 6	TR LITTLE WHITE OFFSTREAM	EARTH	1956	S R 30	15	NONE			3 KROGMAN
KROGMAN WILLIAM NO 1	TR LITTLE WHITE OFFSTREAM	EARTH	1962	S R 27	15	NONE			3 WM KROGMAN
KROGMAN NO 1	TR DRY CREEK	EARTH	1935	S R 13	78	NONE			3 KROGMAN
LARSON FRATE NO 1	TR ROUND UP CREEK OFFSTREAM	EARTH	1964	S R 29	15	NONE			3 ERNIE LARSON
LARSON FRATE NO 2	TR ROUNDUP CREEK OFFSTREAM	EARTH	1964	S R 29	15	NONE			3 ERNIE LARSON
LAUDENSLAGER WALLY NO 1	TR WHITE THUNDER CR OFFSTREAM	EARTH	1966	S R 25	19	NONE			3 WALLY LAUDENSLAGER
LITTLE GALE NUMBER 1	TR BLACKPIPE OFFSTREAM	EARTH	1960	S R 26	24	NONE			3 GALE LITTLE
LITTLE LIFR	TR PINICREEK OFFSTREAM	EARTH	1955	S 25	20	NONE			3 LITTLE LIFR
NELSON # 1	TR COTTONWOOD CR OFFSTREAM	EARTH	1968	S R 35	75	NONE			3 NELSON
NELSON # 1	TR OAK CREEK OFFSTREAM	EARTH	1950	S R 28	64	NONE			3 NELSON
NOHREBERG # 2	LITTLE WHITE OFFSTREAM	EARTH	1957	S R 35	35	NONE			3 NOHREBERG
NOHREBERG # 3	TR LITTLE WHITE OFFSTREAM	EARTH	1957	S R 33	21	NONE			3 NOHREBERG
NOHREBERG PETE NUMBER 1	TR LITTLE WHITE OFFSTREAM	EARTH	1959	S R 32	75	NONE			3 PETE NOHREBERG
NOVEY JOE NUMBER 1	TR LITTLE WHITE OFFSTREAM	EARTH	1961	S R 26	17	NONE			3 JOE NOVEY
NOVEY JOE NUMBER 1	TR OF ROUNDUP CREEK	EARTH	1963	S R 26	38	NONE			3 JOE NOVEY
NOVEY JOE NUMBER 3	TR OF ROUNDUP OFF STREAM	EARTH	1969	S R 25	16	NONE			3 JOE NOVEY
NOVEY NO4	TR ROUNDUP OFFSTREAM	EARTH	1966	S 30	15	NONE			3 NOVEY
OLSON RUSSELL NUMBER 1	TR OF BIG WHITE OFFSTREAM	EARTH	1962	S R 26	27	NONE			3 RUSSELL OLSON
OLSON RUSSELL NUMBER 2	TR OF BIG WHITE OFF STREAM	EARTH	1966	S R 29	17	NONE			3 RUSSELL OLSON
PAUL BERRY	TR BLAC PIPE	EARTH	1956	S R 29	95	NONE			3 PAUL BERRY
PFACOCK NO 1	TR OAK CREEK OFFSTREAM	EARTH	1954	S R 27	32	NONE			3 PFACOCK
PETERSEN ERNIE NUMBER 1	TR LITTLE WHITE OFFSTREAM	EARTH	1960	S R 26	17	NONE			3 ERNIE PETERSEN
PETERSEN ERNIE NO 1	TR WHITE RIVER OFFSTREAM	EARTH	1972	S 24	15	NONE			3 ERNIE PETERSEN

PURPOSES: I - IRRIGATION C - FLOOD CONTROL S - WATER SUPPLY D - DEBRIS CONTROL
H - HYDROELECTRIC N - NAVIGATION R - RECREATION O - OTHER

HAZARD POTENTIAL 1 - HIGH 2 - SIGNIFICANT 3 - LOW

INVENTORY OF DAMS IN THE UNITED STATES

SOUTH DAKOTA (CONT'D)
 BELLETTE COUNTY (CONT'D)

NAME OF DAM OR IMPROVEMENT	RIVER OR STREAM	TYPE OF DAM	YEAR COMPLETED	PURPOSE	HEIGHT (FT)	MAX CAPACITY (ACRE-FT.)	NEAREST DOWNSTREAM CITY/TOWN/VILLAGE	POPULATION	DIST. FROM DAM (MI.)	OWNER	HAZARD POTENTIAL	
											1-HIGH	2-SIGNIFICANT
PETERS-KATF NUMBER 1	TR WHITE RIVER OFFSTREAM	EARTH	1962	S R	30	190	NONE			3	0	0
PHIBANK #1	LITTLE WHITE RIVER TRIHUTARY	EARTH	1934	S R	33	376	NONE			3	0	0
PHIPPS #1	TR BLACK PIPE CREEK	EARTH	1935	S R	29	460	NONE			2	0	0
PIGGS NO1	TR WHITE RIVER OFFSTREAM	EARTH	1969	S R	26	28	NONE			3	0	0
RADA ROY NO1	TR COTTONWOOD OFFSTREAM	EARTH	1968	S R	26	15	NONE			3	0	0
RADA ROY NO2	TR WHITE RIVER OFFSTREAM	EARTH	1966	S R	25	21	NONE			3	0	0
RAFFENSPERGER REX NUMBER 1	TR PINE CREEK OFFSTREAM	EARTH	1965	S R	25	22	NONE			3	0	0
RASSMUSSEN #1	TR COTTONWOOD CREEK OFFSTREAM	EARTH	1957	S R	24	96	NONE			3	0	0
RICHTOR	TR OAK CREEK	EARTH	1938	S R	40	40	NONE			3	0	0
RICHTOR HOWARD NO 1	TR OAK CREEK OFFSTREAM	EARTH	1963	S R	28	54	NONE			3	0	0
ROLOFF #1	TR LITTLE WHITE RIVER	EARTH	1935	S R	23	145	NONE			3	0	0
ROME ROY NO 1	TR OAK CREEK OFFSTREAM	EARTH	1954	S	26	15	NONE			3	0	0
RYNO #1	TR WHITE THUNDER CR OFFSTREAM	EARTH	1954	S R	30	36	NONE			3	0	0
RYNO #2	TR WHITE THUNDER CR OFFSTREAM	EARTH	1955	S R	27	43	NONE			3	0	0
SCHMIDT #2	TR BLACKPIPE CHEEK	EARTH	1950	S R	15	202	NONE			3	0	0
SCHMIDT RD NO1	TR LITTLE WHITE OFFSTREAM	EARTH	1963	S R	26	110	NONE			3	0	0
SMITH ANDY NUMBER 1	PINE CREEK OFFSTREAM	EARTH	1968	S R	28	20	NONE			3	0	0
STRAIN EUGENE NO 1	TR WHITE RIVER OFFSTREAM	EARTH	1972	S R	19	50	NONE			3	0	0
STRAIN RANCH NO 1	TR COTTONWOOD CREEK	EARTH	1963	S R	25	25	NONE			3	0	0
STRAIN RANCH NO 2	TR COTTONWOOD CR OFFSTREAM	EARTH	1963	S R	27	15	NONE			3	0	0
STRAIN RANCH NO 3	TR LITTLE WHITE RIVER	EARTH	1966	S R	26	39	NONE			3	0	0
STROMER HERMAN RD 1	TR WHITE RIVER OFFSTREAM	EARTH	1963	S R	28	17	NONE			3	0	0
STROMER HERMAN NO 2	TR LITTLE WHITE R OFFSTREAM	EARTH	1964	S R	30	23	NONE			3	0	0
VAL-ROE #3	TR WHITE THUNDER CR OFFSTREAM	EARTH	1950	S R	25	34	NONE			3	0	0
VALRUBS ROY NO 1	TR LITTLE WHITE OFFSTREAM	EARTH	1968	S R	25	21	NONE			3	0	0
VAN COLLINS #2	TR HIGH WHITE OFFSTREAM	EARTH	1935	S R	16	112	NONE			3	0	0
VAN COLLINS NO 1	TR WHITE THUNDER OFFSTREAM	EARTH	1964	S R	25	17	NONE			3	0	0

PURPOSES: I - IRRIGATION C - FLOOD CONTROL B - WATER SUPPLY D - DEBRIS CONTROL
 H - HYDROELECTRIC N - NAVIGATION R - RECREATION O - OTHER
 HAZARD POTENTIAL 1-HIGH 2-SIGNIFICANT 3-LOW

INVENTORY OF DAMS IN THE UNITED STATES

SOUTH DAKOTA (CONT'D)
 HELLLETTE COUNTY (CONT'D)

1988
 08

DIST. FROM DAM (MI.)

NEAREST DOWNSTREAM CITY-TOWN-VILLAGE

YEAR COMPLETED

PUR. HEIGHT (FT)

MAX CAPACITY (ACRE-FT.)

POPULATION

OWNER

NAME OF DAM OR IMPROVEMENT	RIVER OR STREAM	TYPE OF DAM	YEAR COMPLETED	PUR. HEIGHT (FT)	MAX CAPACITY (ACRE-FT.)	NEAREST DOWNSTREAM CITY-TOWN-VILLAGE	POPULATION	DIST. FROM DAM (MI.)	OWNER
VESELY NO 1	TR WHITE RIVER OFFSTREAM	EARTH	1966 S R	30	63	NONE		3	VESELY
VESELY NO 2	TR WHITE RIVER OFFSTREAM	EARTH	1966 S R	26	26	NONE		3	VESELY
VOLHURG # 2	TR LITTLE WHITE OFFSTREAM	EARTH	1950 S	25	63	NONE		3	
WHITE RIVER ASS NO 3	TR BIG WHITE OFFSTREAM	EARTH	1957 S I	31	74	NONE		3	WHITE RIVER GRAZING ASS
WHITE RIVER GRAZING ASS NO 2	TR OAK CREEK OFFSTREAM	EARTH	1954 S R	27	30	NONE		3	WHITE RIVER GRAZING ASS
WHITE RIVER GRAZING ASS NO 1	TR WHITE RIVER OFFSTREAM	EARTH	1960 S R	26	19	NONE		3	WHITE RIVER GRAZING ASS
WILLIAMS NO 1	TR LITTLE WHITE OFFSTREAM	EARTH	1967 S R	25	26	NONE		3	WILLIAMS
WINCHELL HRO NO 1	TR COTTONWOOD OFFSTREAM	EARTH	1958 S R	25	47	NONE		3	WINCHELL HRO
WM KARY # 2	TR CUT MEAT CREEK OFFSTREAM	EARTH	1956 S R	13	52	NONE		3	KARY
WORD	TR BIG WHITE OFFSTREAM	EARTH	1956 S R	28	34	NONE		3	WORD
WORD # 1	TR BIG WHITE OFFSTREAM	EARTH	1960 S R	30	88	NONE		3	WORD
MINER COUNTY									
CARTHAGE	REDSTONE CREEK	EARTH	1964 R	24	2,120	CARTHAGE.	362	1	DEPT GAME FISH PARKS
MINNEHAMA COUNTY									
ASSAM	TR-BIG SIOUX	EARTH	1968 R S	30	56	CANTON SD	3,000	24	FRED ASSAM
NORDSTROM	TR-BIG SIOUX	EARTH	1962 S R	27	18	BRANDON SD	1,500	4	M A NORDSTROM
STOIX FALLS DIVERSION DAM	TR-MISSOURI	OTHER	1940 C S	21	1,200	STOIX FALLS	85,000	1	CITY OF SIOUX FALLS
STOIX FALLS DIVERSION PFR	TR-MISSOURI	GRAVITY	1960 C S	27	1,200	STOIX FALLS SD	85,000	1	CITY OF SIOUX FALLS
PENNINGTON COUNTY									
HILL MOLER	TR-CHEYENNE	EARTH	1958 S	15	60	NONE		3	HILL MOLER
HILL TRASK	TRH CHEYENNE	EARTH	1964 S	32	260	NONE		3	HILL TRASK
BRUCE DAM	TR-CHEYENNE RIVER	EARTH	1945 R	28	397	NONE		3	SD STATE GAME FISH PARKS
WOLF CROM	TR-RAD RIVER	EARTH	1935 S	18	120	NONE		3	RUD BLOOM
CORONA EAST 302	DRY DRAW	EARTH	1938 O O	14	68	INTERIOR	81	16	US FOREST SERVICE

PURPOSES I - IRRIGATION C - FLOOD CONTROL B - WATER SUPPLY D - DEBRIS CONTROL
 H - HYDROELECTRIC N - NAVIGATION R - RECREATION O - OTHER

HAZARD POTENTIAL 1 - HIGH 2 - SIGNIFICANT 3 - LOW

INVENTORY OF DAMS IN THE UNITED STATES

SOUTH DAKOTA (CONT'D)
 PFFNINGTON COUNTY (CONT'D)

YEAR COMPLETED
 PUR. HEIGHT
 POSE (FT)
 MAX CAPACITY
 (ACRE-FT.)
 NEAREST DOWNSTREAM
 CITY, TOWN, VILLAGE
 POPULATION
 DIST. FROM
 DAM
 (MI.)
 OWNER

CROWNDAM	RIVER OR STREAM	TYPE OF DAM	YEAR COMPLETED	PUR. HEIGHT POSE (FT)	MAX CAPACITY (ACRE-FT.)	NEAREST DOWNSTREAM CITY, TOWN, VILLAGE	POPULATION	DIST. FROM DAM (MI.)	OWNER
	TR-CHEYENNE RIVER	EARTH	1950 S	15	60	NONE			2 MFRLECROWN 02
DANNIF OCONNELL	TR CHEYENNE	EARTH	1960 S	20	100	NONE			3 DANNIF OCONNELL 02
DARVIN KNAPP NO 1	TR-CHEYENNE	EARTH	1958 S	27	50	NONE			3 DARVIN KNAPP 02
DARVIN KNAPP NO 2	TR-CHEYENNE	EARTH	1960 S	20	50	NONE			3 DARVIN KNAPP 02
DAVID KITTERMAN	TR CHEYENNE	EARTH	1967 S	18	63	NONE			3 DAVID KITTERMAN 02
DEERFIELD	CASTLE CREEK	EARTH	1946 I S	107	18,800	NONE			1 BUREAU OF RECLAMATION 02
ED FRIEN	TR CHEYENNE	EARTH	1958 S	18	145	NONE			3 ED FRIEN 02
EMIL DENKE	TR-CHEYENNE	EARTH	1965 S	13	63	NONE			3 EMIL DENKE 02
EMIL SIELER	TR BAD RIVER	EARTH	1967 S	20	90	NONE			3 EMIL SIELER 02
ERWIN EISENBRUNN	TR-CHEYENNE	EARTH	1961 S	16	70	NONE			3 ERWIN EISENBRUNN 02
FARMINGDALE	DRY DRAW	EARTH	1936 O O	30	41	CRESTON	50		9 US FORST SERVICE 02
FARMINGDALE 1	TR-RAPIDCREEK	EARTH	1935 R	29	35	FARMINGDALE	15		1 GAME FISH PARKS DEPT 02
GEORGE KJERSTAD	TR BAD RIVER	EARTH	1940 S	25	60	NONE			3 GFORGE KJERSTAD 02
GEORGE KNAPP	TR-CHEYENNE	EARTH	1955 I	15	110	NONE			3 GEORGE KNAPP 02
GLEN LAKNER	TR-CHEYENNE	EARTH	1935 S	16	320	NONE			3 GLEN LAKNER 02
GORDON BARCOCK	TR-CHEYENNE	EARTH	1951 S	37	160	NONE			3 GORDON BARCOCK 02
HAROLD SEVERSON	TR-CHEYENNE	EARTH	1936 S	27	145	NONE			3 HAROLD SEVERSON 02
HOFFMANN	TR-CHEYENNE	EARTH	1940 R	20	230	NONE			3 NORMANGEIGLE 02
HOWSE THIEF LAKE	PINE CREEK	EARTH	1935 R O	67	350	KEYSTONE SD	65		4 US FORST SERVICE 02
HOWARD FORTUNE	TR-RAD RIVER	EARTH	1958 S	16	85	NONE			3 HOWARD FORTUNE 02
JAMES KJERSTAD	TR BAD RIVER	EARTH	1950 S	15	50	NONE			3 JAMES KJERSTAD 02
JERRY WILLIWEIT	TR BAD RIVER	EARTH	1937 S R	23	100	NONE			3 JERRY WILLIWEIT 02
JOE PAPOUSEK	TR RAD RIVER	EARTH	1950 S	16	86	NONE			3 JOE PAPOUSEK 02
JULIAN CHENEY	TR-CHEYENNE	EARTH	1950 I	22	60	NONE			3 JULIAN CHENEY 02
KIRK CORDES	TR CHEYENNE RIVER	EARTH	1950 S	25	120	NONE			3 KIRK CORDES 02
KIRK CORDES	TR CHEYENNE RIVER	EARTH	1945 S	20	100	NONE			3 KIRK CORDES 02
KIRK CORDES	TR CHEYENNE RIVER	EARTH	1943 S	23	130	NONE			3 KIRK CORDES 02

HAZARD POTENTIAL 1-HIGH 2-SIGNIFICANT 3-LOW
 PLP0883 I - IRRIGATION C - FLOOD CONTROL S - WATER SUPPLY D - DEBRIS CONTROL
 H - HYDROELECTRIC N - NAVIGATION R - RECREATION O - OTHER

INVENTORY OF DAMS IN THE UNITED STATES

SOUTH DAKOTA (CONT'D)
PENNINGTON COUNTY (CONT'D)

NAME OF DAM OR IMPOUNDMENT	RIVER OR STREAM	TYPE OF DAM	YEAR COMPLETED	RUR. COM. POSE	RUR. HEIGHT (FT)	MAX CAPACITY (ACRE-FT.)	NEAREST DOWNSTREAM CITY-TOWN-VILLAGE	POPULATION	DIST. FROM DAM (MI.)	OWNER	
KIRK CORDES	TR-CHEYENNE RIVER	EARTH	1953	S	24	83	NONE			3 KIRK CORDES	02
KONRAD KJERSTAD	TR-BAD RIVER	EARTH	1954	S	20	53	NONE			3 KONRAD KJERSTAD	02
LARSEN LYMAN 1	TR-CHEYENNE	EARTH	1958	S	23	120	NONE				02
LARSEN LYMAN 2	TR-CHEYENNE	EARTH	1959	S	20	80	NONE			3 LARSEN LYMAN	02
LAVON SHEARER	TR-BAD RIVER	EARTH	1952	O	7	340	NONE			3 LAVON SHEARER	02
LAVON SHEARER	TR-CHEYENNE OFFSTREAM	EARTH	1937	S	24	100	NONE			3 LAVON SHEARER	02
LURZ	TR-CHEYENNE	EARTH	1957	S	20	80	NONE			3 LURZ	02
MILTON TRASK	TR-BAD RIVER	EARTH	1962	S	17	93	NONE			3 MILTON TRASK	02
MISSILE 249	DRY DRAW	EARTH	1936	O O	19	60	PHILIP JCT	983	37	3 US FOREST SERVICE	02
MITCHELL LAKE	SPRING CREEK	EARTH	1936	R	22	53	FOLSOM	50	40	2 US FOREST SERVICE	02
NEW UNDERWOOD	BOX FLDER CREEK TRTB	EARTH	1946	R	16	140	NEW UNDERWOOD	416	1	1 GAME FISH PARKS DEPT	02
NEWWALLLAKE	TR-CHEYENNE	EARTH	1946	R	40	460	NONE			3 SDSTATEGAMEAND FISHPARKS	02
OWANKA 1	TR-HOXELDER CREEK	EARTH	1935	R	28	257	NONE			3 GFP	02
PACTOLA DAM AND DIKES 1 AND 2	RAPID CREEK	EARTH	1956	I C 212 S R	212	115,000	RAPID CITY	42,800	15	1 BUREAU OF RECLAMATION	02
PEFNO GRAZING ASSOC	TR-CHEYENNE	EARTH	1952	I	25	210	NONE			3 PEFNO GRAZING ASSOC	02
PIERCE DAM	TR-CHEYENNE	EARTH	1935	R	24	440	NONE			3 SDSTATEGAMEAND FISHPARKS	02
QUINN DAM	TR-BAD RIVER	EARTH	1935	R	17	655	NONE			3 SDSTATEGAMEAND FISHPARKS	02
QUINN DAM	TR-BAD RIVER	EARTH	1935	R	16	217	NONE			3 SDSTATEGAMEAND FISHPARKS	02
RAY KAPHS	TR-BAD RIVER	EARTH	1950	S	14	60	NONE			3 RAY KAPHS	02
RED DALE GULCH	RED DALE GULCH	EARTH	1959	C	30	155	RAPID CITY	43,836	1	1 CORPS OF ENGINEERS	02
ROY SHULL 3	TR-CHEYENNE	EARTH	1956	S	21	80	NONE			3 ROY SHULL	02
ROY SHULL NO 1	TR-CHEYENNE	EARTH	1957	S	31	60	NONE			3 ROY SHULL	02
ROY SHULL NO 2	TR-CHEYENNE	EARTH	1960	S	16	50	NONE			3 ROY SHULL	02
RUDY FISENBRUN	TR-CHEYENNE	EARTH	1961	S	20	60	NONE			3 RUDY FISENBRUN	02
SAGE CREEK 344	DRY DRAW	EARTH	1937	O O	14	80	INTERIOR	81	18	3 US FOREST SERVICE	02
SANDNAME 10	TR-CHEYENNE	EARTH	1960	S	18	130	NONE			3 W KAPP	02
SANDNAME 11	TR-RAPID CREEK	EARTH	1947	S	21	168	NONE			3 VPowell	02

PURPOSES: I - IRRIGATION C - FLOOD CONTROL S - WATER SUPPLY D - DEBRIS CONTROL
M - HYDROELECTRIC N - NAVIGATION R - RECREATION O - OTHER

HAZARD POTENTIAL 1 - HIGH 2 - SIGNIFICANT 3 - LOW

INVENTORY OF DAMS IN THE UNITED STATES

SOUTH DAKOTA (CONT'D)
PENNINGTON COUNTY (CONT'D)

SDNONAME	NAME OF DAM OR IMPROVEMENT	RIVER OR STREAM	TYPE OF DAM	YEAR COMPLETED	PURPOSE	HEIGHT (FT)	MAX CAPACITY (ACRE-FT.)	NEAREST DOWNSTREAM CITY/TOWN/VILLAGE	POPULATION	DIST. FROM DAM (MI.)	OWNER	HAZARD POTENTIAL	PURPOSES
12	TR-RAPID CREEK	TR-RAPID CREEK	EARTH	1952	S	17	102	NONE			3 ROUSTMAN	02	
13	TR-RAPID CREEK	TR-RAPID CREEK	EARTH	1957	S	15	102	NONE			3 GSANDERS	02	
14	TR-RAPID CREEK	TR-RAPID CREEK	EARTH	1938	S	14	101	NONE			3 C HOGAN	02	
16	TR-RAPID CREEK	TR-RAPID CREEK	EARTH	1948	S	12	120	NONE			3 FSCHKFL	02	
18	TR-RAPID CREEK	TR-RAPID CREEK	EARTH	1958	S	16	64	NONE			3 J PERLI	02	
20	TR-BOX ELDER CREEK	TR-BOX ELDER CREEK	EARTH	1963	I	23	165	NONE			3 C TESAR	02	
22	TR-RAPID CREEK	TR-RAPID CREEK	EARTH	1955	S	10	56	NONE			3 B WEBER	02	
36	TR-RAD RIVER	TR-RAD RIVER	EARTH	1956	S	17	120	NONE			3	02	
100	TR-SPRINGCREEK	TR-SPRINGCREEK	EARTH	1965	I	20	216	NONE			3 MFELTIS	02	
102	TR-SPRINGCREEK	TR-SPRINGCREEK	EARTH	1938	S	18	110	NONE			3 GROWN	02	
105	TR-CHEYENNE RIVER	TR-CHEYENNE RIVER	EARTH	1940	S	21	126	NONE			3 WHITCHER	02	
108	TR-CHEYENNE	TR-CHEYENNE	EARTH	1959	S	15	85	NONE			3	02	
109	TR-RAD RIVER	TR-RAD RIVER	EARTH	1956	S	19	517	NONE			3	02	
110	TR-RAPIDCREEK	TR-RAPIDCREEK	EARTH	1953	I	19	137	NONE			3 GRABE	02	
111	TR-RAPIDCREEK	TR-RAPIDCREEK	EARTH	1949	S	14	241	NONE			3 TSHMITZ	02	
115	TR-CHEYENNE	TR-CHEYENNE	EARTH	1950	S	13	114	NONE			3 C CLAPP	02	
116	TR-BAD RIVER	TR-BAD RIVER	EARTH	1957	S	17	105	NONE			3	02	
117	TR-CHEYENNE	TR-CHEYENNE	EARTH	1954	S	15	120	NONE			3 M TRASK	02	
122	TR-BOX ELDER CREEK	TR-BOX ELDER CREEK	EARTH	1950	S	21	84	ROVELDER	607	1	3 STAHLITE RANCH	02	
124	TR-RAPID CREEK	TR-RAPID CREEK	EARTH	1950	S	9	72	NONE			3 F SCHEKEL	02	
126	TR-BOX ELDER CREEK	TR-BOX ELDER CREEK	EARTH	1947	S	15	168	NONE			3 J FOREST	02	
128	TR-RAPID CREEK	TR-RAPID CREEK	EARTH	1955	S	13	67	NONE			3 B NESS	02	
137	TR-CHEYENNE	TR-CHEYENNE	EARTH	1965	S	26	50	NONE			3	02	
138	TR-CHEYENNE	TR-CHEYENNE	EARTH	1957	S	20	80	NONE			3	02	
173	TR-CHEYENNE	TR-CHEYENNE	EARTH	1957	S	25	55	NONE			3	02	
174	TR-CHEYENNE	TR-CHEYENNE	EARTH	1954	S	26	100	NONE			3	02	
178	TR-CHEYENNE	TR-CHEYENNE	EARTH	1936	S	13	50	NONE			3	02	

PURPOSES: 1-IRRIGATION 2-FLOOD CONTROL 3-WATER SUPPLY 4-DEBRIS CONTROL 5-HYDROELECTRIC 6-NAVIGATION 7-RECREATION 8-OTHER

HAZARD POTENTIAL: 1-HIGH 2-SIGNIFICANT 3-LOW

INVENTORY OF DAMS IN THE UNITED STATES

SOUTH DAKOTA (CONT'D)
PERKINS COUNTY (CONT'D)

NAME OF DAM OR IMPROVEMENT	RIVER OR STREAM	TYPE OF DAM	YEAR COMPLETED	PUR. POSE	HEIGHT (FT)	MAX CAPACITY (ACRE-FT.)	NEAREST DOWNSTREAM CITY-TOWN-VILLAGE	POPULATION	DIST. FROM DAM (MI.)	OWNER
ARTHUR PRESZIER	TR SOUTH GRAND RIVER	EARTH	1952	S	17	52	NONE		3	ARTHUR PRESZIER
RFN CLARK	TR MOREAU RIVER	EARTH	1955	S	15	75	NONE		3	RFN CLARK
RFN CLARK	TR MOREAU RIVER	EARTH	1955	S	19	60	NONE		3	RFN CLARK
HERYL VFAL	TR MOREAU RIVER	EARTH	1959	S	18	79	NONE		3	HERYL VEAL
HERYL VEAL	TR-MOREAU RIVER	EARTH	1949	S	14	67	NONE		3	HERYL VEAL
HERYL VFAL	TR-MOREAU	EARTH	1962	S	19	190	NONE		3	HERYL VFAL
RISON	THUNDER RUTTE CREEK	EARTH	1968	R	24	450	NONE		3	GAME FISH PARKS DEPT
RUD BARTELL	TR-GRAND RIVER	EARTH	1951	S	31	86	NONE		3	BUD BARTELL
C&F RANCH	TR-MOREAU	EARTH	1952	S	13	55	NONE		3	C&F RANCH
CHRIST ORWICK	TR MOREAU RIVER	EARTH	1958	S	23	85	NONE		3	CHRIST ORWICK
CLIFFORD SEIDEL	TR SOUTH GRAND RIVER	EARTH	1951	S	18	51	NONE		3	CLIFFORD SEIDEL
COLE DAM	TR-GRAND	EARTH	1934	R	25	135	NONE		3	STATE OF SOUTH DAKOTA
COLO SPRINGS DAM	TR-MOREAU	EARTH	1934	R	31	1,600	NONE		3	SOUTH DAKOTA
D DUNN	TR-MOREAU	EARTH	1949	S	20	136	NONE		3	GEARBARKS
D ULRICH	TR-MOREAU	EARTH	1910	S	15	57	NONE		3	D DUNN
DELL OLIVER	TR SOUTH GRAND RIVER	EARTH	1951	S	19	57	NONE		3	D ULRICH
EARL PULLINS	TR-MOREAU RIVER	EARTH	1952	S	25	96	NONE		3	DELL OLIVER
ELDRON KOLB	TR MOREAU RIVER	EARTH	1949	S	23	275	NONE		3	EARL PULLINS
ERNEST KOLA	TR MOREAU RIVER	EARTH	1958	S	18	77	NONE		3	ELDRON KOLB
ERNEST KOLA	TR MOREAU RIVER	EARTH	1949	S	15	65	NONE		3	ERNEST KOLA
ERVIN WOLFF	TR-GRAND RIVER	EARTH	1972	S	19	52	NONE		3	ERNEST KOLA
ESCOTT RROS	TR-MOREAU	EARTH	1959	S	28	41	NONE		3	ERVIN WOLFF
EUGENE WELDER	TR MOREAU RIVER	EARTH	1959	S	26	83	NONE		3	ESCOTT RROS
F WITTF	TR-GRAND	EARTH	1949	S	21	72	NONE		3	EUGENE WELDER
FLAT CHEEK LAKE	TR-GRAND	EARTH	1934	R	35	4,000	NONE		3	F WITTF
FLOYD HALL	TR-MOREAU RIVER	EARTH	1957	S	22	88	NONE		3	STATE OF SOUTH DAKOTA
FRANCIS VFAL	TR-MOREAU	EARTH	1955	S	16	52	NONE		3	FLOYD HALL
										FRANCIS VFAL

PURPOSES: I - IRRIGATION C - FLOOD CONTROL S - WATER SUPPLY D - DEFRY CONTROL
H - HYDROELECTRIC N - NAVIGATION R - RECREATION O - OTHER

HAZARD POTENTIAL: 1 - HIGH 2 - SIGNIFICANT 3 - LOW

INVENTORY OF DAMS IN THE UNITED STATES

SOUTH DAKOTA (CONT'D)
PERKINS COUNTY (CONT'D)

LSL
NO 00

2 2
DIST. FROM DAM (MI.)

POPULATION

NEAREST DOWNSTREAM CITY/TOWN/VILLAGE

MAX CAPACITY (ACRE-FT.)

PUR. HEIGHT (FT.)

YEAR COM. PLETED

TYPE OF DAM

RIVER OR STREAM

NAME OF DAM OR IMPOUNDMENT

OWNER

HAZARD POTENTIAL 1-HIGH 2-SIGNIFICANT 3-LOW

NAME OF DAM OR IMPOUNDMENT	RIVER OR STREAM	TYPE OF DAM	YEAR COM. PLETED	PUR. HEIGHT (FT.)	MAX CAPACITY (ACRE-FT.)	NEAREST DOWNSTREAM CITY/TOWN/VILLAGE	POPULATION	DIST. FROM DAM (MI.)	OWNER	HAZARD POTENTIAL
FRANK GERBRACHT	TR-MOREAU RIVER	EARTH	1959 S	19	75	NONE			3 FRANK-GERBRACHT	02
FRANK-RUBY	TR-MOREAU RIVER	EARTH	1955 S	25	60	NONE			3 FRANK RUBY	02
G M STRAND	TR MOREAU RIVER	EARTH	1951 S	21	62	NONE			3 G M STRAND	02
GARY LARSON	TR MOREAU RIVER	EARTH	1951 S	16	150	NONE			3 GARY LARSON	02
GARY LARSON	TR MOREAU RIVER	EARTH	1952 S	18	120	NONE			3 GARY LARSON	02
GEORGE CLARK	TR MOREAU RIVER	EARTH	1951 S	18	86	NONE			3 GEORGE CLARK	02
GEORGE GERBRACHT	TR-MOREAU RIVER	EARTH	1958 S	16	51	NONE			3 GEORGE GERBRACHT	02
GEORGE HULM	TR SOUTH GRAND RIVER	EARTH	1955 S	16	109	NONE			3 GEORGE HULM	02
GEORGE JESFJELD	TR-SOUTH GRAND RIVER	EARTH	1951 S	18	86	NONE			3 GEORGE JESFJELD	02
GLENN WISHARD	TR MOREAU RIVER	EARTH	1954 S	17	143	NONE			3 GLENN WISHARD	02
GRADY WILSON JR	TR MOREAU RIVER	EARTH	1951 S	20	54	NONE			3 GRADY WILSON JR	02
HAROLD FLATMOE	TR MOREAU RIVER	EARTH	1957 S	16	57	NONE			3 HAROLD FLATMOE	02
HAROLD HEDSTRON	TR GRAND RIVER	EARTH	1954 S	26	156	NONE			3 HAROLD HEDSTRON	02
HERMAN KAURISH	TR-MOREAU RIVER	EARTH	1960 S	19	102	NONE			3 HERMAN KAURISH	02
HERMAN KAURISH	TR MOREAU RIVER	EARTH	1958 S	23	141	NONE			3 HERMAN KAURISH	02
HERMAN VAN DEN BERG	TR MOREAU RIVER	EARTH	1953 S	18	58	NONE			3 HERMAN VAN DEN BERG	02
HOWARD CAPP	TR MOREAU RIVER	EARTH	1952 S	17	102	NONE			3 HOWARD CAPP	02
HOWARD CAPP	TR MOREAU RIVER	EARTH	1951 S	16	64	NONE			3 HOWARD CAPP	02
HOWARD CAPP	TR MOREAU RIVER	EARTH	1952 S	16	77	NONE			3 HOWARD CAPP	02
IVAN MILLS	TR MOREAU RIVER	EARTH	1952 S	22	195	NONE			3 IVAN MILLS	02
J B MCGINNIS	TR MOREAU RIVER	EARTH	1946 S	20	105	NONE			3 J B MCGINNIS	02
J TISCHLER	TR MOREAU	EARTH	1948 S	13	97	NONE			3 J TISCHLER	02
JACK-BASTAIN	TR MOREAU RIVER	EARTH	1955 S	22	89	NONE			3 JACK BASTAIN	02
JENSON GAH	TR-GRAND	EARTH	1934 R	29	500	NONE			3 M JENSON	02
JOE HULM	TR SOUTH GRAND RIVER	EARTH	1953 S	17	95	NONE			3 JOE HULM	02
JOE WIEFSTRA	TR-GRAND RIVER	EARTH	1949 S	20	71	NONE			3 JOE WIEFSTRA	02
JOE WIEFSTRA	TR SOUTH GRAND RIVER	EARTH	1951 S	12	65	NONE			3 JOE WIEFSTRA	02

HAZARD POTENTIAL 1-HIGH 2-SIGNIFICANT 3-LOW
PURPOSES I-IRRIGATION C-FLOOD CONTROL B-WATER SUPPLY D-DEBRIS CONTROL
H-HYDROELECTRIC N-NAVIGATION R-RECREATION O-OTHER

INVENTORY OF DAMS IN THE UNITED STATES

SOUTH DAKOTA (CONT'D)
PERKINS COUNTY (CONT'D)

NAME OF DAM OR IMPROVEMENT	RIVER OR STREAM	TYPE OF DAM	YEAR COMPLETED	PURPOSE	HEIGHT (FT)	MAX CAPACITY (ACRE FT)	NEAREST DOWNSTREAM CITY/TOWN/VILLAGE	POPULATION	DIST. FROM DAM (MI)	OWNER	CONSTR. CODE	HAZARD POTENTIAL	
												1 - HIGH	2 - SIGNIFICANT
JOE WUNDER	TR MOREAU RIVER	EARTH	1958 S	S	23	62	NONE			3 JOE WUNDER	02		
JOHN ISAAC	TR MOREAU RIVER	EARTH	1951 S	S	20	72	NONE			3 JOHN ISAAC	02		
JOHN JOHNSON	TR GRAND RIVER	EARTH	1950 S	S	25	131	NONE			3 JOHN JOHNSON	02		
JOHN PENOR	TR MOREAU RIVER	EARTH	1952 S	S	19	70	NONE			3 JOHN PENOR	02		
JOHN PENOR	TR MOREAU RIVER	EARTH	1949 S	S	18	50	NONE			3 JOHN PENOR	02		
JOHN FISCHEH	TR MOREAU RIVER	EARTH	1951 S	S	14	50	NONE			3 JOHN FISCHEH	02		
JOHNSON HROS	TR SOUTH GRAND RIVER	EARTH	1951 S	S	28	59	NONE			3 JOHNSON HROS	02		
KFITH HANSEN	TR MOREAU RIVER	EARTH	1950 S	S	20	96	NONE			3 KFITH HANSEN	02		
KERMIT-JOHNSON-NO 1	TR-NORTH-GRAND RIVER	EARTH	1952 S	S	30	30	NONE			3 KERMIT-JOHNSON	02		
LELAND EDWARDS	TR MOREAU RIVER	EARTH	1951 S	S	19	120	NONE			3 LELAND EDWARDS	02		
LELAND EDWARDS	TR MOREAU RIVER	EARTH	1958 S	S	21	101	NONE			3 LELAND EDWARDS	02		
LELAND EDWARDS	TR MOREAU RIVER	EARTH	1955 S	S	15	97	NONE			3 LELAND EDWARDS	02		
LELAND EDWARDS	TR MOREAU RIVER	EARTH	1956 S	S	15	72	NONE			3 LELAND EDWARDS	02		
LEMON STAFF LAKE	TR-GRAND	EARTH	1930 R	R	30	2+600	NONE			3 STATE OF SOUTH DAKOTA	02		
LEONARD CHAPMAN	TR MOREAU RIVER	EARTH	1952 S	S	20	71	NONE			3 LEONARD CHAPMAN	02		
LEONARD CHAPMAN	TR MOREAU RIVER	EARTH	1955 S	S	19	60	NONE			3 LEONARD CHAPMAN	02		
LESTER SEIN	TR SOUTH GRAND RIVER	EARTH	1949 S	S	24	86	NONE			3 LESTER SEIN	02		
LEWELAN ENGELHARDT	TR-MOREAU RIVER	EARTH	1951 S	S	21	134	NONE			3 LEWELAN ENGELHARDT	02		
LODGEPOLE DAM	TR-GRAND	EARTH	1937 R	R	25	50	LODGEPOLE	15	1	1 STATE OF SOUTH DAKOTA	02		
LOUIE ENGLEHARDT	TR-MOREAU RIVER	EARTH	1955 S	S	21	76	NONE			3 LOUIE ENGLEHARDT	02		
LOUIE ENGLEHARDT	TR-MOREAU RIVER	EARTH	1951 S	S	16	77	NONE			3 LOUIE ENGLEHARDT	02		
MARIO JOHNSON	TR SOUTH GRAND RIVER	EARTH	1952 S	S	21	78	NONE			3 MARIO JOHNSON	02		
MARK FISCHER	TR MOREAU RIVER	EARTH	1957 S	S	21	63	NONE			3 MARK FISCHER	02		
MARLO JOHNSON	TR SOUTH GRAND RIVER	EARTH	1959 S	S	31	112	NONE			3 MARLO JOHNSON	02		
MARLO JOHNSON	TR SOUTH GRAND RIVER	EARTH	1958 S	S	24	67	NONE			3 MARLO JOHNSON	02		
MARTIN SANDER	TR MOREAU RIVER	EARTH	1951 S	S	14	64	NONE			3 MARTIN SANDER	02		
MELVIN SEYMOUR	TR MOREAU RIVER	EARTH	1940 S	S	12	82	NONE			3 MELVIN SEYMOUR	02		

PURPOSE: I - IRRIGATION C - FLOOD CONTROL S - WATER SUPPLY O - DEBRIS CONTROL
M - HYDROELECTRIC N - NAVIGATION R - RECREATION Q - OTHER

INVENTORY OF DAMS IN THE UNITED STATES

SOUTH DAKOTA (CONT'D)
PERKINS COUNTY (CONT'D)

NAME OF DAM OR IMPROVEMENT	RIVER OR STREAM	TYPE OF DAM	YEAR COMPLETED	PURPOSE	HEIGHT (FT)	MAX CAPACITY (ACRE-FT.)	NEAREST DOWNSTREAM CITY-TOWN VILLAGE	POPULATION	DIST FROM DAM (MI.)	OWNER	HAZARD POTENTIAL
MEYERS LAKE	TR-GRAND	EARTH	1936	R	18	250	NONE			STATE OF SOUTH DAKOTA	3
MILLER BROS	TR-MOREAU RIVER	EARTH	1951	S	19	57	NONE			MILLER BROS	2
MILLER BROS	TR-MOREAU RIVER	EARTH	1958	S	20	62	NONE			MILLER BROS	2
MILLER BROS	TR-MOREAU RIVER	EARTH	1960	S	21	51	NONE			MILLER BROS	2
MILLER BROS	TR-MOREAU RIVER	EARTH	1957	S	21	100	NONE			MILLER BROS	2
MORRIS HAMILTON	TR-SOUTH GRAND RIVER	EARTH	1960	S	30	36	NONE			MORRIS HAMILTON	2
MORRIS JENSEN	TR-SOUTH GRAND RIVER	EARTH	1946	S	32	192	NONE			MORRIS JENSEN	2
MORRIS JENSEN	TR-SOUTH GRAND RIVER	EARTH	1936	S	24	144	NONE			MORRIS JENSEN	2
NOLAN SEXTON	TR-MOREAU RIVER	EARTH	1949	S	23	138	NONE			NOLAN SEXTON	2
ODDU PATERSON	TR-MOREAU RIVER	EARTH	1952	S	39	109	NONE			ODDU PATERSON	2
OSCAR-ORWICK	TR-MOREAU RIVER	EARTH	1958	S	20	70	NONE			OSCAR-ORWICK	2
PEARL ROSS	TR-SOUTH GRAND RIVER	EARTH	1956	S	20	72	NONE			PEARL ROSS	2
PECK DAM	TR-GRAND	EARTH	1934	R	18	95	NONE			STATE OF SOUTH DAKOTA	2
R A GERRAUGHT	TR-MOREAU RIVER	EARTH	1951	S	20	112	NONE			R A GERRAUGHT	2
R TALLEY	TR-MOREAU	EARTH	1950	S	19	51	NONE			R TALLEY	2
R WOLFF	TR-GRAND	EARTH	1950	S	19	80	NONE			R WOLFF	2
RAYMOND MEYER	TR-MOREAU RIVER	EARTH	1952	S	14	112	NONE			RAYMOND MEYER	2
REIDY DAM	TR-GRAND	EARTH	1934	R	22	150	NONE			STATE OF SOUTH DAKOTA	2
RICHARD WOLFF	TR-GRAND RIVER	EARTH	1953	S	17	82	NONE			RICHARD WOLFF	2
RICHARD WOLL	TR-MOREAU RIVER	EARTH	1951	S	19	54	NONE			RICHARD WOLL	2
ROBERT KRESSLY	TR-GRAND RIVER	EARTH	1952	S	27	81	NONE			ROBERT KRESSLY	2
ROBERT KRESSLY	TR-GRAND RIVER	EARTH	1951	S	20	96	NONE			ROBERT KRESSLY	2
ROBERT REEDER	TR-MOREAU	EARTH	1951	S	21	97	NONE			ROBERT REEDER	2
ROBERT WEEK	TR-SOUTH GRAND RIVER	EARTH	1955	S	18	52	NONE			ROBERT WEEK	2
ROSE KARNEN	TR-MOREAU RIVER	EARTH	1952	S	20	60	NONE			ROSE KARNEN	2
ROTHMAN DAM	TR-MOREAU	EARTH	1933	R	22	200	NONE			STATE OF SOUTH DAKOTA	2
ROY BRUNN	TR-GRAND RIVER	EARTH	1956	S	19	55	NONE			ROY BRUNN	2

PURPOSES: I - IRRIGATION C - FLOOD CONTROL S - WATER SUPPLY D - DEBRIS CONTROL
M - HYDROELECTRIC N - NAVIGATION R - RECREATION O - OTHER

HAZARD POTENTIAL 1 - HIGH 2 - SIGNIFICANT 3 - LOW

INVENTORY OF DAMS IN THE UNITED STATES

SOUTH DAKOTA (CONT'D)
 FERRIS COUNTY (CONT'D)

NAME OF DAM OR IMPROVEMENT	RIVER OR STREAM	TYPE OF DAM	YEAR COMPLETED	PUR. POSE	HEIGHT (FT)	MAX CAPACITY (ACRE-FT.)	NEAREST DOWNSTREAM CITY, TOWN, VILLAGE	POPULATION	DIST. FROM DAM (MI.)	OWNER	HAZARD POTENTIAL	
											1-HIGH	2-SIGNIFICANT
ROY MCGINNIS	TR-MOREAU RIVER	EARTH	1956 S	S	33	308	NONE			3	ROY MCGINNIS	02
RUDOLPH LARSON	TR-MOREAU RIVER	EARTH	1952 S	S	20	130	NONE			3	RUDOLPH LARSON	02
SHADEHILL	GRAND RIVER	EARTH	1951 I C	R	114	468,000	SHADEHILL	5	2	1	BUREAU OF RECLAMATION	02
SHADEHILL DIKE NO 1	GRAND RIVER OFFSTREAM	EARTH	1951 I C	R	58	468,000	SHADEHILL	5	2	1	BUREAU OF RECLAMATION	02
SIMONS BROS	TR-GRAND RIVER	EARTH	1952 S	S	17	65	NONE			3	SIMONS BROS	02
SIMPSON BROS	TR-SOUTH GRAND RIVER	EARTH	1972 S	S	19	60	NONE			3	SIMPSON BROS	02
SMALTZ BROS	TR-MOREAU RIVER	EARTH	1951 S	S	20	62	NONE			3	SMALTZ, BROS	02
SORJUM DAM	TR-MOREAU	EARTH	1934 R	R	33	2,000	NONE			3	STATE OF SOUTH DAKOTA	02
STATE OF SOUTH DAKOTA	TR-MOREAU RIVER	EARTH	1952 S	S	18	54	NONE			3	STATE OF SOUTH DAKOTA	02
STATE-OF-SOUTH-DAKOTA	TR-MOREAU RIVER	EARTH	1949 S	S	27	74	NONE			3	STATE OF SOUTH DAKOTA	02
TOM GARRERT	TR-MOREAU RIVER	EARTH	1957 S	S	28	112	NONE			3	STATE OF SOUTH DAKOTA	02
TOM MASON	TR-MOREAU RIVER	EARTH	1955 S	S	18	58	NONE			3	TOM GARRERT	02
USA	TR-GRAND RIVER	EARTH	1950 S	S	16	80	NONE			3	TOM MASON	02
V ANDERS	TR-MOREAU	EARTH	1949 S	S	17	68	NONE			3	USA	02
VAN E ROYNTON	TR-GRAND RIVER	EARTH	1953 S	S	15	55	NONE			3	V ANDERS	02
VERN ANDERS	TR-MOREAU RIVER	EARTH	1959 S	S	30	240	NONE			3	VAN E ROYNTON	02
VERN ANDERS	TR-MOREAU RIVER	EARTH	1934 R	R	28	360	NONE			3	VERN ANDERS	02
W REEDY	TR-MOREAU	EARTH	1962 S	S	13	197	NONE			3	VERN ANDERS	02
WALT CRAWFORD	TR-MOREAU	EARTH	1950 S	S	24	54	NONE			3	GAME FISH PARKS DEPT	02
WAYNE RESLER	TR-MOREAU RIVER	EARTH	1959 S	S	14	78	NONE			3	W REEDY	02
WAYNE KENNEDY	TR-MOREAU RIVER	EARTH	1956 S	S	14	84	NONE			3	WALT CRAWFORD	02
WD CROCKETT	TR-GRAND RIVER	EARTH	1949 S	S	19	69	NONE			3	WAYNE RESLER	02
WHITE RANCH	TR-MOREAU RIVER	EARTH	1958 S	S	21	59	NONE			3	WAYNE KENNEDY	02
WILLIAM FREISE	TR-MOREAU RIVER	EARTH	1941 S	S	16	78	NONE			3	WD CROCKETT	02
WILSON RANCH	TR-MOREAU RIVER	EARTH	1958 S	S	17	96	NONE			3	WHITE RANCH	02
WM T MALLOY	TR-GRAND RIVER	EARTH	1953 S	S	22	143	NONE			3	WILLIAM FREISE	02
Z DRUM	TR-MOREAU	EARTH	1935 S	S	14	64	NONE			3	WILSON RANCH	02

PURPOSES: I - IRRIGATION C - FLOOD CONTROL S - WATER SUPPLY D - DEBRIS CONTROL
 H - HYDROELECTRIC N - NAVIGATION R - RECREATION O - OTHER

HAZARD POTENTIAL 1-HIGH 2-SIGNIFICANT 3-LOW

INVENTORY OF DAMS IN THE UNITED STATES

SOUTH DAKOTA (CONT'D)
PERKINS COUNTY (CONT'D)

NAME OF DAM OR IMPROVEMENT	RIVER OR STREAM	TYPE OF DAM	YEAR COMPLETED	PURPOSE	HEIGHT (FT)	MAX CAPACITY (ACRE-FT.)	NEAREST DOWNSTREAM CITY-TOWN-VILLAGE	POPULATION	DIST. FROM DAM (MI.)	OWNER	HAZARD POTENTIAL	SIGNIFICANT	
													1-HIGH
ZEKE ALLART	TR-MISSOURI RIVER	EARTH	1957	S	20	64	NONE			3 ZEKE ALLART	1	0	0
POTTER COUNTY													
A HOLZWARTH	TR-MISSOURI	EARTH	1939	S	26	73	NONE			3 A HOLZWARTH	1	0	0
A HOUCK	TR-MISSOURI	EARTH	1964	S	31	87	NONE			3 A HOUCK	1	0	0
ARTHUR W HOLZWARTH	TR-CHEYENNE CREEK	EARTH	1936	S	15	132	NONE			3 ARTHUR W HOLZWARTH	1	0	0
BARTEL'S DAM	TR-CHEYENNE CREEK	EARTH	1938	S	15	330	NONE			3 JIM THOMAS	1	0	0
C IVERSON	TR-CHEYENNE CREEK	EARTH	1947	S	33	145	NONE			3 C IVERSON	1	0	0
C W STEWART	TR-CHEYENNE CREEK	EARTH	1942	S	18	72	NONE			3 C W STEWART	1	0	0
CARL CRONIN	TR-CHEYENNE CREEK	EARTH	1949	S	24	77	NONE						
DALE & LEONARD ERIKSEN	TR-MISSOURI	EARTH	1952	S	12	110	NONE			3 DALE & LEONARD ERIKSEN	1	0	0
EDWARD & MANUEL HOBUS	TR-MISSOURI	EARTH	1953	S	13	78	NONE			3 EDWARD & MANUEL HOBUS	1	0	0
ELMORE L HOLZWARTH	TR-MISSOURI	EARTH	1956	S	17	129	NONE			3 ELMORE L HOLZWARTH	1	0	0
F GENZLER	TR-MISSOURI	EARTH	1973	S	30	60	NONE			3 F GENZLER	1	0	0
GEORGE ROCK	TR-MISSOURI	EARTH	1948	S	20	160	NONE			3 GEORGE ROCK	1	0	0
GORMAN DAM	TR-ARTICHOKE CREEK	EARTH	1936	R	15	510	NONE			3 RAY B MCILLECE	1	0	0
HENRY SIERRASSE	TR-ARTICHOKE CREEK	EARTH	1945	S	13	193	NONE			3 HENRY SIERRASSE	1	0	0
HOWARD J KUNSTLE	TR-MISSOURI	EARTH	1946	S	19	205	NONE			3 HOWARD J KUNSTLE	1	0	0
HOWARD J KUNSTLE	CHEYENNE CREEK	EARTH	1934	R	47	2,740	NONE			3 HOWARD J KUNSTLE	1	0	0
JAY A LAKE	TR-CHEYENNE CREEK	EARTH	1935	R	31	3,953	NONE			3 JAY A LAKE	1	0	0
JAY A LAKE	TR-MISSOURI	EARTH	1956	S	24	125	NONE			3 JAY A LAKE	1	0	0
JAY A LAKE	TR-CHEYENNE CREEK	EARTH	1948	S	13	85	NONE			3 JAY A LAKE	1	0	0
JAY A LAKE	TR-MISSOURI	EARTH	1943	S	28	73	NONE			3 JAY A LAKE	1	0	0
JAY A LAKE	TR-MISSOURI	EARTH	1952	S	24	105	NONE			3 JAY A LAKE	1	0	0
JAY A LAKE	TR-MISSOURI	EARTH	1952	S	17	82	NONE			3 JAY A LAKE	1	0	0
JAY A LAKE	TR-CHEYENNE CREEK	EARTH	1945	S	23	46	NONE			3 JAY A LAKE	1	0	0
JOE HANGIN	TR-CHEYENNE CREEK	EARTH	1939	S	12	67	NONE			3 JOE HANGIN	1	0	0

PURPOSE: 1 - IRRIGATION C - FLOOD CONTROL S - WATER SUPPLY D - DEBRIS CONTROL
H - HYDROELECTRIC N - NAVIGATION R - RECREATION O - OTHER

INVENTORY OF DAMS IN THE UNITED STATES

SOUTH CAROLINA (CONT'D)
 WYOMING COUNTY (CONT'D)

DIET FROM DAM (MI) 2
 3
 8

NAME OF DAM OR IMPROVEMENT	RIVER OR STREAM	TYPE OF DAM	YEAR COMPLETED	RUR. HEIGHT (FT)	MAX. CAPACITY (ACRE FT.)	NEAREST DOWNSTREAM CITY, TOWN, VILLAGE	POPULATION	DIET FROM DAM (MI)	DOWNER
JOHN F. SUTTON	TR-ARTICHOKE CREEK	EARTH	1949 S	11	66	NONE		3	JOHN F. SUTTON
MAE L. HROS	TR-CHEYENNE CREEK	EARTH	1945 S	16	77	NONE		3	MAE L. HROS
MAE L. HROS	TR-CHEYENNE CREEK	EARTH	1951 S	14	54	NONE		3	MAE L. HROS
MAE L. HROS	TR-MISSOURI	EARTH	1959 S	13	73	NONE		3	PHILIP H. HAMBURGER
MAE L. HROS	TR-OKMOKO CREEK	EARTH	1935 R	21	1,260	NONE		3	NORMAN C. LEACH
MAE L. HROS	TR-MISSOURI	EARTH	1939 S	14	79	NONE		3	R. HEATH
MAE L. HROS	TR-CHEYENNE CREEK	EARTH	1960 S	14	56	NONE		3	LEWIS
MAE L. HROS	TR-MISSOURI	EARTH	1947 S	24	106	NONE		3	LEWIS
MAE L. HROS	TR-MISSOURI	EARTH	1939 S	14	109	NONE		3	LEWIS
MAE L. HROS	TR-MISSOURI	EARTH	1935 R	21	1,260	NONE		3	LEWIS
MAE L. HROS	TR-MISSOURI	EARTH	1944 S	12	114	NONE		3	LEWIS
MAE L. HROS	TR-MISSOURI	EARTH	1951 S	20	120	NONE		3	LEWIS
MAE L. HROS	TR-MISSOURI	EARTH	1950 S	14	84	NONE		3	LEWIS
MAE L. HROS	TR-MISSOURI	EARTH	1938 S	14	58	NONE		3	LEWIS
MAE L. HROS	TR-MISSOURI	EARTH	1941 S	12	187	NONE		3	LEWIS
MAE L. HROS	TR-MISSOURI	EARTH	1954 S	12	77	NONE		3	LEWIS
MAE L. HROS	TR-TRIPPER LITTLE MINNESOTA	EARTH	1964 R	14	144	NONE		3	LEWIS
MAE L. HROS	CHEYENNE CREEK	EARTH	1960 S	26	150	NONE		3	LEWIS
MAE L. HROS	WOUNDED KNEE CREEK	EARTH	1960 R S	30	500	WOUNDED KNEE	50	8	LEWIS
MAE L. HROS	MEDICINE ROCK CREEK	EARTH	1936 R S	34	1,080	NONE		3	LEWIS
MAE L. HROS	WHITE CLAY CREEK	EARTH	1941 I R	49	20,000	LONEMAN DAY SCHOOL		1	LEWIS
MAE L. HROS	SQUAW HUMP CREEK	EARTH	1960 S	30	500	RED SHIRT VILLAGE	50	20	LEWIS
MAE L. HROS	WHITE CLAY CREEK	EARTH	1936 I	34	3,000	PINE RIDGE	2,764	1	LEWIS

PURPOSES: I - IRRIGATION, C - FLOOD CONTROL, S - WATER SUPPLY, D - DEBRIS CONTROL, H - HYDROELECTRIC, N - NAVIGATION, R - RECREATION, O - OTHER

HAZARD POTENTIAL: 1 - HIGH, 2 - SIGNIFICANT, 3 - LOW

54

INVENTORY OF DAMS IN THE UNITED STATES

SOUTH DAKOTA (CONT'D)
SHANNON COUNTY (CONT'D)

DIST. FROM DAM (MI) 2
YEAR COMPLETED 2
PUR. HEIGHT (FT) 2
MAX CAPACITY (ACRE-FT.) 2
NEAREST DOWNSTREAM CITY-TOWN-VILLAGE 2
POPULATION 2
OWNER 2

NAME OF DAM OR IMPROVEMENT	RIVER OR STREAM	TYPE OF DAM	YEAR COMPLETED	PUR. POSE	HEIGHT (FT)	MAX CAPACITY (ACRE-FT.)	NEAREST DOWNSTREAM CITY-TOWN-VILLAGE	POPULATION	DIST. FROM DAM (MI)	OWNER
WOLF CREEK LAKE	WOLF CREEK	EARTH	1960	S R	27	100	PINE RIDGE	2,768	3	OGLALA SIOUX TRIBE
SPINK COUNTY										
CROOK DAM	TIMBER CREEK	EARTH	1951	I R	11	250	NONE			A E CROOK
DUDLEY DAM	TR-JAMES RIVER	EARTH	1936	R S	20	200	NONE			S DAK GAME FISH PARKS
MIRAGE	TIMBER CREEK TRIBUTARY	EARTH	1972	R	29	810	NONE			GAME FISH PARKS DEPT
REDFIELD LAKE	TURTLE CREEK	EARTH	1939	R S	30	200	REDFIELD	2,943		CITY REDFIELD
STANLEY COUNTY										
ALLENSTIRLING NUMBER 1	TRIBUTARY TO POWELL CREEK	EARTH	1959	S	25	55	FORTPIERRE	1,450	20	ALLENSTIRLING
ALLENSTIRLING NUMBER 2	TRIBUTARY TO POWELL CREEK	EARTH	1958	S	30	50	FORTPIERRE	1,448	20	ALLENSTIRLING
ALVINHOHRMAN	TRIBUTARY TO PLUMCREEK	EARTH	1960	S	26	32	NONE			ALVINHOHRMAN
ANDERSON NUMBER 1	TR-NORTH FORK OF SANSARC	EARTH	1966	S	10	236	NONE			JUST ANDERSEN
HAD RIVER CATTLE COMPANY NUMBER 3	TR-BAD RIVER	EARTH	1973	S	28	26	NONE			BAD RIVER CATTLE COMPANY
HAD RIVER CATTLE COMPANY NUMBER 1	TRIBUTARY TO LANCE CREEK	EARTH	1963	S	27	37	NONE			BAD RIVER CATTLE COMPANY
BAD RIVER CATTLE COMPANY NUMBER 2	TRIBUTARY TO LANCE CREEK	EARTH	1960	S	27	34	FORTPIERRE	1,448	24	BAD RIVER CATTLE COMPANY
BERNARD STOESEN	TRIBUTARY TO FROZEN MAN CR	EARTH	1949	S	17	121	HAYES	40	7	BERNARD STOESEN
CARL HANSEN	TRIBUTARY TO ANTELOPE CREEK	EARTH	1959	S	24	74	NONE			CARL HANSEN
CARTER NUMBER 1	TRAD OFF STREAM	EARTH	1968	S	25	27	FORT PIERRE	1,448	25	C CARTER
CHARLES FRAZIER	TRIBUTARY TO LANCE CREEK	EARTH	1954	S	25	55	NONE			CHARLES FRAZIER
CHISHOLM NUMBER 1	MISSOURI OFF STREAM	EARTH	1967	S	27	72	NONE			D CHISHOLM
DAISY FICKOFF	TRIBUTARY TO RAD RIVER	EARTH	1962	S	27	37	NONE			ERNEST NEMEC
DAVID OLSON	TRIBUTARY TO SANSARC CR	EARTH	1958	S	29	61	NONE			DAVID OLSON
DAYTON CHISHOLM	MISSOURI RIVER TRAD OFF STREAM	EARTH	1954	S	25	15	NONE			DAYTON CHISHOLM
DUNWAYMSLAATHAUG 1	TRIBUTARY TO RAD RIVER	EARTH	1963	S	28	53	FORTPIERRE	1,450	12	DUNWAYMSLAATHOUG
ERNEST NEMEC NUMBER 1	TRIBUTARY TO RAD RIVER	EARTH	1959	S	18	50	NONE			ERNEST NEMEC
F M FACKELMAN	TRIBUTARY TO SANSARC CR	EARTH	1953	S	18	124	NONE			F M FACKELMAN

PURPOSE: I - IRRIGATION C - FLOOD CONTROL S - WATER SUPPLY D - DEBRIS CONTROL
H - HYDROELECTRIC N - NAVIGATION R - RECREATION O - OTHER

HAZARD POTENTIAL: 1 - HIGH 2 - SIGNIFICANT 3 - LOW

INVENTORY OF DAMS IN THE UNITED STATES



SOUTH CAROLINA (CONT'D)
STANLEY COUNTY (CONT'D)

PURPOSE #	NAME OF DAM OR IMPROVEMENT	RIVER OR STREAM	TYPE OF DAM	YEAR COMPLETED	PIER HEIGHT (FT)	MAX CAPACITY (ACRE FT)	NEAREST DOWNSTREAM CITY/TOWN/VILLAGE	POPULATION	DIST FROM DAM (MI)	OWNER	FIPS NO
1	GAYLORD NORMAN #1	TRIBUTARY TO FOSTER CR	EARTH	1955	31	31	NONE			GAYLORD NORMAN	02
2	GAYLORD NORMAN #2	TRIBUTARY TO FOSTER CR	EARTH	1956	33	33	NONE			GAYLORD NORMAN	02
3	GAYLORD SAUCERMAN	TRIBUTARY TO FOSTER CR	EARTH	1964	19	53	NONE			GAYLORD SAUCERMAN	02
4	GAYLORD NORMAN #1	TRIBUTARY TO WAR CREEK	EARTH	1959	25	47	FORTPIERRE	1,450	15	GAYLORD NORMAN	02
5	MASS CREEK #27	DRY DRAW	EARTH	1938	0	50	FORT PIERRE S	1,448	13	US FOREST SERVICE	02
6	MAROLD STIRLING	TRIBUTARY TO STRAMBERG CREEK	EARTH	1961	25	27	FORTPIERRE	1,450	18	MAROLD STIRLING	02
7	MASKINS NUMBER 1	BRANCH WILLOW CREEK	EARTH	1935	17	120	FORT PIERRE	2,000	10	MASKINS	02
8	MAYS	FROZEN MAN CREEK	EARTH	1937	29	500	NONE			GAME FISH PARKS DEPT	02
9	MEDMAN NUMBER 1	TR-PLUM CREEK	EARTH	1947	25	52	NONE			L MEDMAN	02
10	HENRY WILSON	TRIBUTARY TO PLUM CREEK	EARTH	1962	26	28	NONE			HENRY WILSON	02
11	J SHEFFAN ESTATE #1	TRIBUTARY TO AGENCY DR	EARTH	1958	30	58	NONE			J E SHEFFAN ESTATE	02
12	J SHEFFAN ESTATE #3	MISSOURI RIVER DEFESTREAM	EARTH	1960	25	33	NONE			J E SHEFFAN ESTATE	02
13	J SHEFFAN ESTATE NO 2	TRIBUTARY TO AGENCY DR	EARTH	1947	28	85	NONE			J E SHEFFAN ESTATE	02
14	JESCHONER #1	TRIBUTARY TO RAD RIVER	EARTH	1970	28	44	FORTPIERRE	1,450	4	JESCHONER	02
15	JESCHONER #2	TRIBUTARY TO MISSOURI RIVER	EARTH	1964	20	54	NONE			JESCHONER	02
16	JOHNSAUFERMAN	TRIBUTARY TO MISSOURI RIVER	EARTH	1949	20	66	NONE			JOHNSAUFERMAN	02
17	LAWRENCE DONNELAN	MISSOURI RIVER DEFESTREAM	EARTH	1954	39	49	NONE			LAWRENCE DONNELAN	02
18	LIFE SUCCESSION	TRIBUTARY TO RAD RIVER	EARTH	1959	26	20	NONE			LIFE SUCCESSION	02
19	LIVEMORE	TRIBUTARY TO RAD RIVER	EARTH	1961	30	35	NONE			LIVEMORE	02
20	LOUTSBRONHORST	TRIBUTARY TO RAD RIVER	EARTH	1958	35	36	NONE			LOUTSBRONHORST	02
21	LOUTSBRONHORST	TRIBUTARY TO RAD RIVER	EARTH	1959	30	26	NONE			LOUTSBRONHORST	02
22	LOUTSBRONHORST	TRIBUTARY TO RAD RIVER	EARTH	1958	27	16	NONE			LOUTSBRONHORST	02
23	LOUTSBRONHORST	TRIBUTARY TO RAD RIVER	EARTH	1961	35	31	NONE			LOUTSBRONHORST	02
24	LOUTSBRONHORST	TRIBUTARY TO RAD RIVER	EARTH	1962	42	32	NONE			LOUTSBRONHORST	02
25	LOUTSBRONHORST	TRIBUTARY TO RAD RIVER	EARTH	1963	21	15	NONE			LOUTSBRONHORST	02
26	LOUTSBRONHORST	TRIBUTARY TO RAD RIVER	EARTH	1964	26	21	FORTPIERRE	1,450	5	LOUTSBRONHORST	02
27	LOUTSBRONHORST	TRIBUTARY TO RAD RIVER	EARTH	1965	25	57	FORTPIERRE	1,450	18	LOUTSBRONHORST	02

PURPOSES: 1 - IRRIGATION 2 - FLOOD CONTROL 3 - WATER SUPPLY 4 - RECREATION 5 - OTHER
HAZARD POTENTIAL: 1 - HIGH 2 - SIGNIFICANT 3 - LOW

INVENTORY OF DAMS IN THE UNITED STATES

SOUTH DAKOTA (CONT'D)
STANLEY COUNTY (CONT'D)

NAME OF DAM OR IMPOUNDMENT	RIVER OR STREAM	TYPE OF DAM	YEAR COMPLETED	PURPOSE	HEIGHT (FT)	MAX CAPACITY (ACRE-FT.)	NEAREST DOWNSTREAM CITY-TOWN-VILLAGE	POPULATION	DIST. FROM DAM (MI.)	OWNER	HAZARD POTENTIAL	SIGNIFICANT	LOW
MATHFWSBROS NUMBER 2	TRIBUTARY TO BAD RIVER	EARTH	1958	S	27	52	FORTPIERRE	1,450	18	MATHFWSBROS	1	2	02
NORRFRTRONHORST	TRIBUTARY TO RAD RIVER	EARTH	1955	S	33	135	NONE			NORRFRTRONHORST	1	2	02
NORMAN NUMBER 1	TR-FOSTER CREEK	EARTH	1957	S	25	30	NONE			G NORMAN	1	2	02
NORMAN STATE	TRIBUTARY TO WILLOW CREEK	EARTH	1966	S	26	23	FORTPIERRE	1,448	10	NORMAN STATE	1	2	02
OTTO SCHMIDT	TRIBUTARY TO FROZEN MAN CR	EARTH	1956	S	19	53	HAYES	80	8	OTTO SCHMIDT	1	2	02
PLUMCREEK GRAZING GASSN NUMBER 2	TRIBUTARY TO PLUMCREEK	EARTH	1959	S	42	71	NONE			PLUMCREEK GRAZING GASSN	1	2	02
PLUMCREEK GRAZING GASSN NUMBER 1	TRIBUTARY TO PLUMCREEK	EARTH	1961	S	26	29	NONE			PLUMCREEK GRAZING GASSN	1	2	02
PRINCEFASONS 1	TRIBUTARY TO LANCE CREEK	EARTH	1960	S	27	23	FORTPIERRE	1,450	30	PRINCE & SONS	1	2	02
PRINCEFASONS NUMBER 2	TRIBUTARY TO LANCE CREEK	EARTH	1961	S	36	82	NONE			PRINCE & SONS	1	2	02
RALPHMEDMAN	TRINTO PLUMCREEK	EARTH	1958	S	27	102	HAYES	75	2	RALPHMEDMAN	1	2	02
RED PLUM	TRHAD RIVER	EARTH	1938	S R	25	313	FORT PIERRE	1,448	5	SOUTH DAKOTA FISH DEPT	1	2	02
ROBERTCALKINSOR	TRIBUTARY TO RAD RIVER	EARTH	1966	S	22	64	FORTPIERRE	1,450	22	ROBERTCALKINSOR	1	2	02
ROSCOF RIGGLE	TRIBUTARY TO PLUM CR	EARTH	1958	S	15	69	NONE			ROSCOF RIGGLE	1	2	02
SAND CREEK NO 1	DRY DRAW	EARTH	1938	O O	21	120	ROUSSEAU	50	9	US FOREST SERVICE	1	2	02
SONNENSCHNEIN NUMBER 1	WILLOW CREEK TRIBUTARY	EARTH	1963	S	26	150	FORT PIERRE	2,000	20	E SONNENSCHNEIN	1	2	02
SONNENSCHNEIN NUMBER 2	BRANCH WILLOW CREEK	EARTH	1963	S	42	75	FORT PIERRE	2,000	15	E SONNENSCHNEIN	1	2	02
SONNENSCHNEIN NUMBER 3	TRIBUTARY TO WILLOW CREEK	EARTH	1972	S	37	40	FORT PIERRE	1,448	17	E SONNENSCHNEIN	1	2	02
TRIBAL	TR-ANTELOPE CREEK	EARTH	1957	S	24	63	NONE			TRIBAL	1	2	02
W N HARRICK ESTATE	TRINDU TO MINNECONJU CR	EARTH	1958	S	PR	29	NONE			W N HARRICK ESTATE	1	2	02
WALTER THOMPSON	MISSOURI RIVER TRIB OFFSIPFAM	EARTH	1959	S	250	34	NONE			WALTER THOMPSON	1	2	02
WILLIAMS 783	TIMBER CREEK	EARTH	1938	O O	14	85	ROUSSEAU	50	15	US FOREST SERVICE	1	2	02
WILLIAMS NO 3	DRY DRAW	EARTH	1938	O O	23	70	ROUSSEAU	50	10	US FOREST SERVICE	1	2	02
SULLY COUNTY													
A MOSIMAN	TR MISSOURI	EARTH	1947	S	15	90	NONE			A MOSIMAN	1	2	02
O THOMBLE	OKOHOU CREEK	EARTH	1945	S	12	381	NONE			O THOMBLE	1	2	02
	TR MISSOURI	EARTH	1943	S	16	154	NONE				1	2	02

PURPOSE 1 - IRRIGATION C - FLOOD CONTROL S - WATER SUPPLY D - DELIRIS CONTROL
H - HYDROELECTRIC M - NAVIGATION N - RECREATION O - OTHER

HAZARD POTENTIAL 1 - HIGH 2 - SIGNIFICANT 3 - LOW

INVENTORY OF DAMS IN THE UNITED STATES

SOUTH DAKOTA (CONT'D)
SULLY COUNTY (CONT'D)

NAME OF DAM OR IMPOUNDMENT	RIVER OR STREAM	TYPE OF DAM	YEAR COMPLETED		HAZARD POTENTIAL	NEAREST DOWNSTREAM CITY, TOWN, VILLAGE	POPULATION	DIRT FROM DAM (MI.)	OWNER	PURPOSE
			POS.	POSE						
K DARLAND	TR-MISSOURI	EARTH	1934	S R	25	500	NONE	3	K DARLAND	3 - HIGH
K SUTTON	TR MISSOURI	EARTH	1953	S	35	112	NONE	3	K SUTTON	3 - HIGH
K SUTTON	TR MISSOURI	EARTH	1972	S	34	108	NONE	3	K SUTTON	3 - HIGH
M G GODDARD	TR MISSOURI	EARTH	1946	S	21	151	NONE	3	R G GODDARD	3 - HIGH
M MUNDT	TR MISSOURI	EARTH	1937	S	25	300	NONE	3	R MUNDT	3 - HIGH
T R RAKER	OKOROJO	EARTH	1938	S R	22	2,640	NONE	3	T R RAKER	3 - HIGH
TAYLOR BROTHERS	TR MISSOURI	EARTH	1947	S	18	144	NONE	3	TAYLOR BROTHERS	3 - HIGH
U S A	TR MISSOURI	EARTH	1938	S	26	624	NONE	3	DOI USA	3 - HIGH
V GARRETT	TR MISSOURI	EARTH	1947	S	25	96	NONE	3	V GARRETT	3 - HIGH
W ASSMESSEN	TR MISSOURI	EARTH	1947	S	16	115	NONE	3	W ASSMESSEN	3 - HIGH
W DAY	TR MISSOURI	EARTH	1945	S	16	192	NONE	3	W DAY	3 - HIGH
W DAY	TR MISSOURI	EARTH	1936	S	21	344	NONE	3		3 - HIGH
W GROSCLOSE	TR OKOROJO CREEK	EARTH	1938	S R	23	1,564	NONE	3	W GROSCLOSE	3 - HIGH
TODD COUNTY										
ANTELOPE	ANTELOPE CREEK	EARTH	1937	R C	25	2,212	HIDDEN TIMBER	4	15	3 - HIGH
C KLEIN DAM	TR-KFYAPAMA RIVER	EARTH	1946	S R	20	145	NONE		3	3 - HIGH
C MCCORMICK DAM	TR-KFYAPAMA RIVER	EARTH	1946	S R	16	89	NONE		3	3 - HIGH
HIDDEN TIMBER	ANTELOPE CREEK	EARTH	1959	R	18	260	NONE		3	3 - HIGH
MISSION	ANTELOPE CREEK	EARTH	1937	R C	25	1,270	MISSION	900	1	3 - HIGH
TOWER DAM	TR-ANTELOPE CREEK	EARTH	1934	S R	20	314	HIDDEN TIMBER	4	10	3 - HIGH
TRIPOLI COUNTY										
THUNDER CREEK	THUNDER CREEK	EARTH	1947	R	32	120	NONE		3	3 - HIGH
TRIBUTARY	TRIBUTARY	EARTH	1934	R	16	240	NONE		3	3 - HIGH
OLD LODGE CREEK	TR	EARTH	1964	S	26	26	NONE		3	3 - HIGH
WHITE RIVER OFF	WHITE RIVER OFF	EARTH	1961	S	27	44	NONE		3	3 - HIGH
WHITE STEEP	WHITE STEEP	EARTH								
DALE SWEDLAND	DALE SWEDLAND	EARTH								

PURPOSES: I - IRRIGATION C - FLOOD CONTROL S - WATER SUPPLY D - DEBRIS CONTROL
H - HYDROELECTRIC N - NAVIGATION R - RECREATION O - OTHER

HAZARD POTENTIAL: 1 - HIGH 2 - SIGNIFICANT 3 - LOW

INVENTORY OF DAMS IN THE UNITED STATES

SOUTH DAKOTA (CONT'D)
TRIPP COUNTY (CONT'D)

NAME OF DAM OR IMPROVEMENT	RIVER OR STREAM	TYPE OF DAM	YEAR COMPLETED		PURPOSE	HEIGHT (FT)	MAX CAPACITY (ACRE FT)	NEAREST DOWNSTREAM CITY/TOWN/VILLAGE	POPULATION	DIST. FROM DAM (MI)	OWNER	HAZARD POTENTIAL	PURPOSES
			PLEATED	POSE									
DE JONG RR05 2	WHITE RIVER OFF STREAM	EARTH	1961	S	30	60	NONE			3	DE JONG BROS	02	
DE JONG RR05 3	WHITE RIVER OFF STREAM	EARTH	1961	S	28	56	NONE			3	DE JONG BROS	02	
DE JONG RR05 4	WHITE RIVER OFF STREAM	EARTH	1961	S	26	52	NONE			3	DE JONG BROS	02	
DE JONG RR05 5	WHITE RIVER OFF STREAM	EARTH	1961	S	27	68	NONE			3	DE JONG BROS	02	
DEPT OF GAME FISH PARKS	WHITE RIVER OFF STREAM	EARTH	1935	R	17	1,062	NONE			3	DEPT OF GAME FISH PARKS	02	
DEPT OF GAME FISH PARKS	WHITE RIVER OFF STREAM	EARTH	1935	R	18	504	NONE			3	DEPT OF GAME FISH PARKS	02	
DEPT OF GAME FISH PARKS	WHITE RIVER OFF STREAM	EARTH	1936	R	26	325	NONE			3	DEPT OF GAME FISH PARKS	02	
DEPT OF GAME FISH PARKS	NICHOPARA RIVER OFF STREAM	EARTH	1936	R	22	891	NONE			3	DEPT OF GAME FISH PARKS	02	
DEPT OF GAME FISH PARKS	WHITE RIVER OFF STREAM	EARTH	1936	R	19	237	NONE			3	DEPT OF GAME FISH PARKS	02	
DEPT OF GAME FISH PARKS	WHITE RIVER OFF STREAM	EARTH	1933	R	21	588	NONE			3	DEPT OF GAME FISH PARKS	02	
DEPT OF GAME FISH PARKS	WHITE RIVER OFF STREAM	EARTH	1938	R	17	527	NONE			3	DEPT OF GAME FISH PARKS	02	
DEPT OF GAME FISH PARKS	WHITE RIVER OFF STREAM	EARTH	1935	R	14	175	NONE			3	DEPT OF GAME FISH PARKS	02	
DEPT OF GAME FISH PARKS	WHITE RIVER OFF STREAM	EARTH	1936	R	14	500	NONE			3	DEPT OF GAME FISH PARKS	02	
DEPT OF GAME FISH PARKS	WHITE RIVER OFF STREAM	EARTH	1936	R	21	493	NONE			3	DEPT OF GAME FISH PARKS	02	
DEPT OF GAME FISH PARKS	WHITE RIVER OFF STREAM	EARTH	1936	R	17	374	NONE			3	DEPT OF GAME FISH PARKS	02	
DON POULI	WHITE RIVER OFF STREAM	EARTH	1964	S	30	27	NONE			3	DON POULI	02	
EARL RUTZ 1	WHITE RIVER OFF STREAM	EARTH	1950	S	25	20	NONE			3	EARL RUTZ	02	
EARL RUTZ 2	WHITE RIVER OFF STREAM	EARTH	1946	S	28	21	NONE			3	EARL RUTZ	02	
FRANTZ FARMS 2	WHITE RIVER OFF STREAM	EARTH	1967	S	24	15	NONE			3	FRANTZ FARMS	02	
FRANTZ FARMS 3	WHITE RIVER OFF STREAM	EARTH	1964	S	30	30	NONE			3	FRANTZ FARMS	02	
FRANTZ FARMS 4	WHITE RIVER OFF STREAM	EARTH	1965	S	29	29	NONE			3	FRANTZ FARMS	02	
HAMILL	MOCCASIN CREEK	EARTH	1947	R	22	200	HAMILL	40		3	GAME FISH PARKS	02	
HERMAN MOELLER 1	WHITE RIVER OFF STREAM	EARTH	1961	S	25	52	NONE			3	HERMAN MOELLER	02	
LEON CALMOON 1	WHITE RIVER OFF STREAM	EARTH	1965	S	30	22	NONE			3	LEON CALMOON	02	
LEON CALMOON 2	WHITE RIVER OFF STREAM	EARTH	1965	S	28	35	NONE			3	LEON CALMOON	02	
RAY MOELLER 1	WHITE RIVER OFF STREAM	EARTH	1953	S	27	40	NONE			3	RAY MOELLER	02	
WAGGON	POLKA CREEK TRIB	EARTH	1947	H	24	960	NONE			3	GAME FISH PARKS	02	

PURPOSES: I - IRRIGATION C - FLOOD CONTROL B - WATER SUPPLY D - DELIBERATE CONTROL
H - HYDROELECTRIC N - NAVIGATION R - RECREATION O - OTHER

HAZARD POTENTIAL: 1 - HIGH 2 - SIGNIFICANT 3 - LOW

INVENTORY OF DAMS IN THE UNITED STATES

SOUTH DAKOTA (CONT'D)
TRIPP COUNTY (CONT'D)

NAME OF DAM OR IMPROVEMENT	RIVER OR STREAM	TYPE OF DAM	YEAR COMPLETED	PUR. HEIGHT (FT)	PUR. POSE	MAX CAPACITY (ACRE FT.)	NEAREST DOWNSTREAM CITY/TOWN/VILLAGE	POPULATION	DIET FROM DAM (MI.)	OWNER	HAZARD POTENTIAL	PURPOSE
ROY SCHUYLER 1	WHITE RIVER OFF STREAM	EARTH	1962	30	S	120	NONE			3 ROY SCHUYLER	1	02
ROY SCHUYLER 2	WHITE RIVER OFF STREAM	EARTH	1957	29	S	87	NONE			3 ROY SCHUYLER	1	02
ROY SCHUYLER 3	WHITE RIVER OFF STREAM	EARTH	1964	26	S	19	NONE			3 ROY SCHUYLER	1	02
SNOW DAM	WHITE RIVER OFF STREAM	EARTH	1934	17	R	680	NONE			3 SNOW DAM	1	02
SUNDALL DAM	NIORRARA RIVER OFF STREAM	EARTH	1935	12	R	240	NONE			3 SUNDALL DAM	1	02
WOOLMEYER DAM	NIORRARA RIVER OFF STREAM	EARTH	1935	30	R	450	NONE			3 WOOLMEYER DAM	1	02
TURNER COUNTY												
SOYENSON	TR-MISSOURI	EARTH	1964	25	S R	15	CENTERVILLE SD	1,000	30	3 LORRELL SOYENSON	1	01
WALWORTH COUNTY												
WESLEY REAMAN	TR-MISSOURI	EARTH	1954	28	S	65	NONE			3 WESLEY REAMAN	1	02
A W SPIRY	TR-MISSOURI	EARTH	1953	26	S	55	NONE			3 A W SPIRY	1	02
A W SPIRY	TR-MISSOURI	EARTH	1956	25	S	70	NONE			3 A W SPIRY	1	02
ALBERT KULM	TRIMISSOURI	EARTH	1973	27	S	45	NONE			3 ALBERT KULM	1	02
CALVIN BALLENSKY	TR-MISSOURI	EARTH	1957	28	S	80	NONE			3 CALVIN BALLENSKY	1	02
GEORGE TURNER	TR MISSOURI	EARTH	1950	32	S	400	NONE			3 GEORGE TURNER	1	02
JACOB GOETZ	TR-MISSOURI	EARTH	1956	18	S	65	NONE			3 JACOB GOETZ	1	02
ROSTED DAM	TR MISSOURI	EARTH	1971	26	S	20	NONE			3 JOHN KOSTER	1	02
LAKE HODDERWOOD	TR MISSOURI	EARTH	1926	27	R	750	NONE			3 STATE OF SOUTH DAKOTA	1	02
LFO REAMS	TR MISSOURI	EARTH	1954	31	S	550	NONE			3 LFO REAMS	1	02
LFO REAMS	TR MISSOURI	EARTH	1950	27	S	80	NONE			3 LEO REAMS	1	02
LFO REAMS	TR-MISSOURI	EARTH	1954	28	S	65	NONE			3 LFO REAMS	1	02
LFO RITTER	TR MISSOURI	EARTH	1958	20	S	70	NONE			3 LEO RITTER	1	02
LINDIA SATTLER	TR-MISSOURI	EARTH	1970	27	S	45	NONE			3 LINDIA SATTLER	1	02
NORMAN SCHILLINGSTAD	TR MISSOURI	EARTH	1940	19	R S	1,910	NONE			3 GFRP	1	02
NORMAN SCHILLINGSTAD	TR MISSOURI	EARTH	1954	20	S	40	NONE			3 NORMAN SCHILLINGSTAD	1	02

PURPOSE: I - IRRIGATION C - FLOOD CONTROL B - WATER SUPPLY D - DEBRIS CONTROL
H - HYDROELECTRIC N - NAVIGATION R - RECREATION O - OTHER

INVENTORY OF DAMS IN THE UNITED STATES

SOUTH DAKOTA (CONT'D)
WALWORTH COUNTY (CONT'D)

NAME OF DAM OR IMPOUNDMENT	RIVER OR STREAM	TYPE OF DAM	YEAR COMPLETED	PUR. POSE (FT.)	HEIGHT (FT.)	MAX CAPACITY (ACRE-FT.)	NEAREST DOWNSTREAM CITY-TOWN-VILLAGE	POPULATION	DIST. FROM DAM (MI.)	OWNER	CONG DIST
RICHARD WALTH	TR-MISSOURI	EARTH	1952 S	S	24	60	NONE			3 RICHARD WALTH	02
T SCHOLZEM-GLFN	TR MISSOURI	EARTH	1965 S	S	45	300	NONE			3 T SCHOLZEM-G SCHILLINSTA	02
SCHILLINGSTAD	TR MISSOURI	EARTH	1951 S	S	20	70	NONE			3 TFD MOLSTAD	02
TOM HAUK NO 1	TR MISSOURI	EARTH	1952 S	S	27	40	NONE			3 TRIPLE U ENTERPRISE NO. 1	02
WALTER SCHLOMFR	TR-MISSOURI	EARTH	1938 S	S	17	120	NONE			3 WALTER SCHLOMFR	02
WESLEY REAMAN	TR MISSOURI	EARTH	1952 S	S	22	52	NONE			3 WESLEY REAMAN	02
WASHARAUH COUNTY											
GREEN VALLEY	TR-WHITE RIVER	EARTH	1940 S	S	18	100	NONE			2 HOCKENRERRY	02
MAYS DAM	TR-WHITE RIVER	EARTH	1950 S	S	24	140	NONE			2 MAY	02
NO NAME	TR-WHITE RIVER	EARTH	1940 S	S	20	100	NONE			3 BERRY	02
HOCK HILL POND	TR-WHITE RIVER OFFSTREAM	EARTH	1935 S	S	17	50	NONE			3 BERRY	02
SONONAMF 182	TR-WHITE RIVER	EARTH	1950 S	S	22	150	NONE			3 HAMAR	02
SONONAMF 183	TR-WHITE RIVER	EARTH	1950 S	S	20	60	NONE			3 BERRY	02
SONONAMF 184	TR-WHITE RIVER OFFSTREAM	EARTH	1940 S	S	16	60	NONE			3 BERRY	02
SONONAMF 185	TR-WHITE RIVER OFFSTREAM	EARTH	1950 S	S	22	70	NONE			2 OLSON	02
SONONAMF 186	TR-WHITE RIVER	EARTH	1950 S	S	16	95	NONE			3 EISENBAUN	02
SONONAMF 187	TR-WHITE RIVER	EARTH	1940 S	S	18	125	NONE			3 ZICKRICK	02
SONONAMF 188	TR-WHITE RIVER	EARTH	1940 S	S	18	70	NONE			3 BERRY	02
SONONAMF 189	TR-WHITE RIVER OFFSTREAM	EARTH	1950 S	S	13	90	NONE			3 BARBER	02
SONONAMF 190	TR-WHITE RIVER	EARTH	1940 S	S	13	110	NONE			3 RAUMAN	02
SONONAMF 191	TR WHITE RIVER	EARTH	1950 S	S	22	130	NONE			2 MAY	02
SONONAMF 192	TR-WHITE RIVER	EARTH	1940 S	S	31	300	NONE			2 METZGER	02
WANHLFF LAKE	TR-WHITE RIVER	EARTH	1935 S	R	17	130	WANHLFF	195		1 OGLALA SIOUX TRIBE	02
YANKTON COUNTY											
FAVFR	TR-JAMES	EARTH	1941 R	R	15	450	NONE			3 GF&P	01

PURPOSES: I - IRRIGATION C - FLOOD CONTROL B - WATER SUPPLY D - DEBRIS CONTROL
 M - HYDROELECTRIC N - NAVIGATION R - RECREATION O - OTHER

HAZARD POTENTIAL 1 - HIGH 2 - SIGNIFICANT 3 - LOW

INVENTORY OF DAMS IN THE UNITED STATES

SOUTH DAKOTA (CONT'D)
YANKTON COUNTY (CONT'D)

NAME OF DAM OR IMPROVEMENT	RIVER OR STREAM	TYPE OF DAM	YEAR COMPLETED	RULING HEIGHT FOSS (FEET)	MAX CAPACITY (ACRES FT.)	NEAREST DOWNSTREAM COMMUNITY	COMPLETION DATE	DIST FROM FOOTING (MILE)	OWNER	CONGR DIST
MINI DAM	MISSOURI RIVER	EARTH	1958	63	50,000	YANKTON	11-9-59	4.1	CORPS OF ENGINEERS	01
CLAY CREEK		EARTH	1907	52	1,600	NONE		3	GAME FISH PARKS DEPT	01
TR-CHEYENNE		EARTH	1938	19	127	DUPREE	5-23	5.3		02
TR MOREAU		EARTH	1946	14	92	NONE		3	ADOLF BRAUSSET	02
TR CHEYENNE		EARTH	1940	15	174	NONE		3	A HERRON	02
TR MOREAU		EARTH	1946	20	162	NONE		3	B BUTLER	02
TR MOREAU		EARTH	1954	14	102	NONE		3	B BUTLER	02
TR MOREAU		EARTH	1951	14	192	NONE		3	B BUTLER	02
TR MOREAU		EARTH	1954	22	293	NONE		3	B SILVERMAN	02
TR MOREAU		EARTH	1944	25	150	NONE		3		02
TR MOREAU		EARTH	1950	28	447	NONE		3		02
TR MOREAU		EARTH	1956	23	196	NONE		3		02
HEAR CHEEK TRIP		EARTH	1933	22	650	DUPREE	5-23	2.1	GAME DEPT	02
TR MOREAU		EARTH	1938	10	3,500	NONE		3	S D STATE	02
TR MOREAU		EARTH	1954	22	187	NONE		3	RUD YOUNG	02
TR MOREAU		EARTH	1957	21	263	NONE		3	RUD YOUNG	02
TR CHEYENNE		EARTH	1959	23	286	NONE		3	C RUDAH	02
TR CHEYENNE		EARTH	1962	17	179	NONE		3	C BENNETT	02
TR CHEYENNE		EARTH	1944	14	109	NONE		3	C BIRKLAND	02
TR CHEYENNE		EARTH	1949	20	124	NONE		3	C LITTLE	02
TR CHEYENNE		EARTH	1945	13	55	NONE		3	WOUNDED	02
TR MOREAU		EARTH	1948	14	259	NONE		3	J CORMICHAEL	02
TR CHEYENNE		EARTH	1943	20	142	NONE		3		02
TR CHEYENNE		EARTH	1947	23	514	NONE		3	WAVIN CAVE	02
TR MOREAU		EARTH	1943	12	276	NONE		3	CALVIN CLAVEL	02

PURPOSE: I - IRRIGATION; C - FLOOD CONTROL; S - WATER SUPPLY; D - DEBRIS CONTROL; H - HYDROELECTRIC; N - NAVIGATION; R - RECREATION; O - OTHER

HAZARD POTENTIAL: 4 - HIGH; 2 - SIGNIFICANT; 3 - LOW

INVENTORY OF DAMS IN THE UNITED STATES

STATE OF MONTANA
NEW YORK

1958
1958
1958

NAME OF DAM	CONTRACTOR	RIVER OR STREAM	TYPE OF DAM	YEAR COMPLETED	PURPOSE	HEIGHT (FT)	MAX. CAPACITY (ACRE FT)	NEAREST DOWNSIDE CITY/TOWN/VILLAGE	POPULATION	DIST. FROM DAM (MI)	OWNER	HAZARD POTENTIAL
ANDERSON & CARLSON NO 1	ANDERSON & CARLSON	TR CHEYENNE	EARTH	1947	S	26	243	NONE		3		3
ANDERSON & CARLSON NO 2	ANDERSON & CARLSON	TR CHEYENNE	EARTH	1949	S	23	139	NONE		3		3
ANDERSON & CARLSON NO 3	ANDERSON & CARLSON	TR CHEYENNE	EARTH	1954	S	25	179	NONE		3	MANDERNACH - CARLSON	3
ANDERSON & CARLSON NO 4	ANDERSON & CARLSON	TR CHEYENNE	EARTH	1952	S	24	385	NONE		3	MANDERNACH - CARLSON	3
ANDERSON & CARLSON NO 5	ANDERSON & CARLSON	TR CHEYENNE	EARTH	1937	S	20	310	NONE		3	MANDERNACH - CARLSON	3
ANDERSON & CARLSON NO 6	ANDERSON & CARLSON	TR CHEYENNE	EARTH	1961	S	15	155	NONE		3	MANDERNACH - CARLSON	3
ANDERSON & CARLSON NO 7	ANDERSON & CARLSON	TR CHEYENNE	EARTH	1954	S	24	133	NONE		3	MANDERNACH - CARLSON	3
ANDERSON & CARLSON NO 8	ANDERSON & CARLSON	TR CHEYENNE	EARTH	1941	S	23	1451R	NONE		3	MANDERNACH - CARLSON	3
ANDERSON & CARLSON NO 9	ANDERSON & CARLSON	TR CHEYENNE	EARTH	1938	S	17	132	NONE		3	MARPLE BROS	3
ANDERSON & CARLSON NO 10	ANDERSON & CARLSON	MORFAU	EARTH	1938	R	1R	335	NONE		3		3
ANDERSON & CARLSON NO 11	ANDERSON & CARLSON	TR CHEYENNE	EARTH	1939	S	25	102	NONE		3		3
ANDERSON & CARLSON NO 12	ANDERSON & CARLSON	TR MORFAU	EARTH	1954	S	27	157	NONE		3	MRAZ BROS	3
ANDERSON & CARLSON NO 13	ANDERSON & CARLSON	TR MORFAU	EARTH	1948	S	14	108	NONE		3	O DRAGESET	3
ANDERSON & CARLSON NO 14	ANDERSON & CARLSON	TR MORFAU	EARTH	1953	S	22	138	NONE		3	O DRAGESET	3
ANDERSON & CARLSON NO 15	ANDERSON & CARLSON	TR MORFAU	EARTH	1955	S	14	123	NONE		3	O DRAGESET	3
ANDERSON & CARLSON NO 16	ANDERSON & CARLSON	TR MORFAU	EARTH	1948	S	17	99	NONE		3	R BIERMAN	3
ANDERSON & CARLSON NO 17	ANDERSON & CARLSON	TR MORFAU	EARTH	1958	S	22	286	NONE		3	R BIERMAN	3
ANDERSON & CARLSON NO 18	ANDERSON & CARLSON	TR CHEYENNE	EARTH	1954	S	14	130	NONE		3	R FIELDS	3
ANDERSON & CARLSON NO 19	ANDERSON & CARLSON	TR CHEYENNE	EARTH	1952	S	14	261	NONE		3	R FIELDS	3
ANDERSON & CARLSON NO 20	ANDERSON & CARLSON	TR CHEYENNE	EARTH	1939	S	16	149	NONE		3	R FIELDS	3
ANDERSON & CARLSON NO 21	ANDERSON & CARLSON	TR CHEYENNE	EARTH	1950	S	21	242	NONE		3	R FIELDS	3
ANDERSON & CARLSON NO 22	ANDERSON & CARLSON	TR CHEYENNE	EARTH	1939	S	14	185	NONE		3	R FIELDS	3
ANDERSON & CARLSON NO 23	ANDERSON & CARLSON	TR CHEYENNE	EARTH	1947	S	24	152	NONE		3		3
ANDERSON & CARLSON NO 24	ANDERSON & CARLSON	TR CHEYENNE	EARTH	1962	S	25	173	NONE		3		3
ANDERSON & CARLSON NO 25	ANDERSON & CARLSON	TR CHEYENNE	EARTH	1941	R	95	2,755	NONE		3		3
ANDERSON & CARLSON NO 26	ANDERSON & CARLSON	TR MORFAU	EARTH	1954	S	21	122	NONE		3	ROBERT MEYER	3
ANDERSON & CARLSON NO 27	ANDERSON & CARLSON	TR MORFAU	EARTH	1948	S	21	143	NONE		3	ROBERT MEYER	3

PURPOSE: 1 - IRRIGATION 2 - FLOOD CONTROL 3 - WATER POWER 4 - MULTIPLE PURPOSE 5 - RECREATION 6 - HYDRO-ELECTRIC 7 - NAVIGATION 8 - RIVER CONTROL 9 - OTHER

HAZARD POTENTIAL: 1 - HIGH 2 - SIGNIFICANT 3 - LOW

INVENTORY OF DAMS IN THE UNITED STATES

SOUTH DAKOTA (CONT'D)
ZIERACH COUNTY (CONT'D)

NAME OF DAM OR IMPOUNDMENT	RIVER OR STREAM	TYPE OF DAM	YEAR COMPLETED	PURPOSE	HEIGHT (FT)	MAX CAPACITY (ACRE-FT.)	NEAREST DOWNSTREAM CITY, TOWN, VILLAGE	POPULATION	DIST. FROM DAM (MI)	OWNER	CONCRETE
BOHLY MEYER NO 3	TR MOREAU	EARTH	1944	S	20	160	NONE			ROBERT MEYER	02
BOY VERT NO 4	TR MOREAU	EARTH	1972	S	25	78	NONE				02
SAMMONS	TR MORFAU	EARTH	1967	I	21	541	NONE			J B SAMMONS	02
SAMMONS NO 2	TR MOREAU	EARTH	1958	S	27	146	NONE				02
TRENT NO 1	TR CHEYENNE	EARTH	1948	S	21	152	NONE			T TRENT	02
TRIBE 10	TR CHEYENNE	EARTH	1957	S	23	104	NONE			TRIBE	02
TRIBE NO 1	TR CHEYENNE	EARTH	1944	S	20	150	NONE			TRIBE	02
TRIBE NO 11	TR MOREAU	EARTH	1960	S	24	170	NONE				02
TRIBE NO 2	TR MOREAU	EARTH	1956	S	23	173	NONE			TRIBE	02
TRIBE NO 3	TR MORFAU	EARTH	1952	S	20	140	NONE			TRIBE	02
TRIBE NO 4	TR MOREAU	EARTH	1961	S	28	154	NONE			TRIBE	02
TRIBE NO 5	TR CHEYENNE	EARTH	1947	S	21	242	NONE			TRIBE	02
TRIBE NO 7	TR CHEYENNE	EARTH	1960	S	26	187	NONE			TRIBE	02
TRIBE NO 8	TR CHEYENNE	EARTH	1959	S	23	230	NONE			TRIBE	02
TRIBE NO 9	TR CHEYENNE	EARTH	1959	S	21	132	NONE			TRIBE	02
V MILLER NO 1	TR MORFAU	EARTH	1948	S	21	115	NONE				02
V MILLER NO 2	TR MORFAU	EARTH	1946	S	17	114	NONE				02
V WALL	TR CHEYENNE	EARTH	1946	S	28	246	NONE				02
VERT NO 1	TR MORFAU	EARTH	1962	I	30	396	NONE				02
VERT NO 2	TR MOREAU	EARTH	1962	I	29	149	NONE				02
W HOLMES NO 1	TR CHEYENNE	EARTH	1963	S	28	358	NONE			WAYNE HOLMES	02
W HOLMES NO 2	TR CHEYENNE	EARTH	1960	S	22	156	NONE			WAYNE HOLMES	02
W HOLMES NO 3	TR CHEYENNE	EARTH	1960	S	27	189	NONE			WAYNE HOLMES	02
WALTER MILLER NO 1	TR CHEYENNE	EARTH	1961	S	21	72	NONE				02
ZIMMERMAN NO 2	TR CHEYENNE RIVER	EARTH	1962	S	26	502	NONE				02
ZIMMERMAN NO 3	TR CHEYENNE	EARTH	1950	S	17	228	NONE				02

PURPOSES: I - IRRIGATION C - FLOOD CONTROL S - WATER SUPPLY D - DEBRIS CONTROL
 H - HYDROELECTRIC N - NAVIGATION R - RECREATION O - OTHER

HAZARD POTENTIAL: 1 - HIGH 2 - SIGNIFICANT 3 - LOW

I N V E N T O R Y O F D A M S O F T H E U N I T E D S T A T E S
I N D E X F O R S O U T H D A K O T A

N A M E	ID. NO.	P A G E	N A M E	ID. NO.	P A G E
FTHAN	SD 22	F-42-27	ALLENSTIRLING NUMBER 1	SD 1579	F-42-73
REAU LIEU	SD 44	F-42-76	ALLIENSTIRLING NUMBER 2	SD 1580	F-42-73
CHESTER DAM	SD 461	F-42-5	ALVIN	SD 29	F-42-46
DIMOND WENDILL NO 1	SD 1303	F-42-54	ALVINHOHRMAN	SD 1566	F-42-73
I THOMPSON	SD 410	F-42-48	AMRUR BROS NO 1	SD 1421	F-42-54
WESLEY HEAMAN	SD 1078	F-42-78	AMRUR NO 1	SD 1309	F-42-54
H3NDOP	SD 1177	F-42-46	AMERICAN LUTHERN CHURCH	SD 591	F-42-7
A DUSCH	SD 1214	F-42-80	AMSDEN	SD 326	F-42-11
A DRAGESSET NO 4	SD 780	F-42-80	ANDERSON #1	SD 1465	F-42-54
A FISCHBACH	SD 297	F-42-48	ANDERSON #2	SD 1536	F-42-54
A FEFER	SD 1339	F-42-27	ANDERSON 1	SD 1323	F-42-54
A HEJREN NO 1	SD 762	F-42-80	ANDERSON 1	SD 1898	F-42-48
A HOLZWARTH	SD 933	F-42-71	ANDERSON 4	SD 1895	F-42-48
A JASARENS DAM	SD 934	F-42-71	ANDERSON 5	SD 1892	F-42-48
A JEFFERSON	SD 1043	F-42-15	ANDERSON NO 1	SD 1538	F-42-54
A LEFF	SD 362	F-42-11	ANDERSON NO 2	SD 1322	F-42-54
A LESTMAN	SD 500	F-42-75	ANDERSON NUMBER 1	SD 257	F-42-73
A LARKER	SD 354	F-42-48	ANDERSON NUMBER 1	SD 1653	F-42-37
A SHERIDAN NO 1	SD 416	F-42-48	ANDREW DAM	SD 1171	F-42-35
A SHERIDAN NO 2	SD 1395	F-42-15	ANGOSTURA	SD 1099	F-42-15
A SIMONS	SD 404	F-42-48	ANGOSTURA GRAZING POND #2	SD 1169	F-42-15
A SPIRY	SD 1090	F-42-74	ANGOSTURA GRAZING POND #1	SD 1170	F-42-15
A W SLODY	SD 1049	F-42-78	ANKONY RANCH INC	SD 286	F-42-33
ANATHATHY DAM	SD 179	F-42-3	ANTELOPE	SD 77	F-42-76
ANBERGER	SD 625	F-42-27	ANTLER	SD 620	F-42-27
ANBERGER	SD 226	F-42-7	ANTRUM	SD 626	F-42-28
ARADNEY DAM	SD 904	F-42-6	ARCHIE MILLARD #1	SD 1156	F-42-47
ARADNEY #1	SD 1456	F-42-54	ARCHIE MILLARD #2	SD 1155	F-42-47
ARADNEY #2	SD 1468	F-42-54	ARMORE CITY RESERVOIR	SD 1045	F-42-15
ARATE DAM H	SD 1137	F-42-15	ARGYLE	SD 624	F-42-28
ARBE STORFF DAM	SD 143	F-42-3	ARIKARA	SD 24	F-42-32
ARBE STORFF DAM 3	SD 162	F-42-3	ARKE DAM	SD 1990	F-42-35
ARBUS DAM	SD 160	F-42-3	ARNT JORGENSEN	SD 2048	F-42-65
ARBUS DAM	SD 1520	F-42-32	ARNT NUMBER 1	SD 1631	F-42-37
ARBUS DAM	SD 1429	F-42-65	ARTHUR PRESZIER	SD 2065	F-42-66
ARBUHT (CHAMAN)	SD 1085	F-42-78	ARTHUR W HOLZWARTH	SD 948	F-42-71
ARBUHT KULM	SD 627	F-42-27	ASSAM	SD 263	F-42-61
ARBUHT	SD 1826	F-42-65	ASTLEFFORD KENNETH NUMBER 1	SD 1260	F-42-54
ARBUHT	SD 1825	F-42-65	ASTLEFFORD NO 3	SD 1496	F-42-54
ARBUHT	SD 590	F-42-7	ASTLEFFORD W J NO 1	SD 1237	F-42-54
ARBUHT	SD 592	F-42-7	ASTLEFFORD W J NO 2	SD 1238	F-42-54
ARBUHT	SD 1144	F-42-46	ATKINSON NO 1	SD 1330	F-42-54
ARBUHT	SD 1146	F-42-46	H BUTLER NO 1	SD 515	F-42-80
ARBUHT	SD 669	F-42-5	H BUTLER NO 2	SD 514	F-42-80
ARBUHT	SD 1174	F-42-46	H BUTLER NO 3	SD 516	F-42-80
ARBUHT	SD 981	F-42-1	H CUMTIS	SD 1679	F-42-11
ARBUHT	SD 2073	F-42-65	H DEUTER	SD 531	F-42-27
ARBUHT	SD 1417	F-42-54	H HELLECKSON	SD 491	F-42-69

I N V E N T O R Y O F D A M S O F T H E U N I T E D S T A T E S
I N D E X F O R S O U T H D A K O T A

N A M E	ID. NO.	P A G E	N A M E	ID. NO.	P A G E
B MILLER	SD 386	F-42-49	BERYL VEAL	SD 2041	F-42-66
B OLFANY	SD 1675	F-42-11	BERYL VEAL	SD 2040	F-42-66
B SCHUM	SD 358	F-42-11	BERYL VEAL	SD 2047	F-42-66
B SILLVERMAN	SD 581	F-42-80	BETICHER NUMBER 1	SD 1314	F-42-55
BACHFLOP WILLIAM NO 1	SD 1042	F-42-55	BHIF DAM	SD 1401	F-42-15
BACHIN LAKE	SD 1054	F-42-35	BIG BEND DAM	SD 1092	F-42-3
BAD RIVER CATTLE CO NUMBER 1	SD 1575	F-42-73	BIG DAM	SD 651	F-42-15
BAD RIVER CATTLE COMPANY NUMBER 3	SD 1555	F-42-73	HILL BURESS	SD 585	F-42-7
BADWIVERCATTLECOMPANY NUMBER 2	SD 1564	F-42-73	HILL LINDSKOV	SD 597	F-42-7
BALIFY DAM	SD 195	F-42-2	HILL MOLER	SD 227	F-42-7
BALLEY POND NO 1	SD 1039	F-42-15	HILL TRASK	SD 1974	F-42-61
BALLEY # 1	SD 1472	F-42-55	HISMARK LAKE	SD 1970	F-42-61
BANK NUMBER 1	SD 107	F-42-37	HISON	SD 1116	F-42-9
BANK NUMBER 1	SD 103	F-42-37	HISON	SD 35	F-42-66
BANK NUMBER 2	SD 102	F-42-37	HISMARK LAKE	SD 136	F-42-3
BANK NUMBER 3	SD 116	F-42-37	HISMARK LAKE	SD 339	F-42-7
BANK NUMBER 3	SD 101	F-42-37	HISMARK LAKE	SD 1457	F-42-55
BANK NUMBER 4	SD 105	F-42-37	HISMARK LAKE	SD 41	F-42-76
BANK # 1	SD 104	F-42-37	HISMARK LAKE	SD 1894	F-42-49
BARRY	SD 610	F-42-55	HISMARK LAKE	SD 1102	F-42-15
BARTIA CRACKED DAM	SD 1907	F-42-28	HISMARK LAKE	SD 655	F-42-15
BARTELS DAM	SD 1216	F-42-9	HISMARK LAKE	SD 1388	F-42-15
BARTON NUMBER 1	SD 940	F-42-71	HISMARK LAKE	SD 554	F-42-18
BARTON NUMBER 2	SD 157	F-42-37	HISMARK LAKE	SD 1057	F-42-49
BARTON NUMBER 3	SD 156	F-42-37	HISMARK LAKE	SD 1113	F-42-35
BARTON NUMBER 3	SD 155	F-42-37	HISMARK LAKE	SD 1223	F-42-38
BASTED NO 1	SD 313	F-42-80	HISMARK LAKE	SD 472	F-42-38
BASTED NO 2	SD 321	F-42-80	HISMARK LAKE	SD 471	F-42-38
BASTED NO 3	SD 322	F-42-80	HISMARK LAKE	SD 1175	F-42-47
BEAL DAM	SD 167	F-42-80	HISMARK LAKE	SD 1646	F-42-38
BEAL STOCKWATER DAM	SD 1353	F-42-3	HISMARK LAKE	SD 1342	F-42-35
BEAVER	SD 690	F-42-3	HISMARK LAKE	SD 1479	F-42-55
BEAVER	SD 46	F-42-79	HISMARK LAKE	SD 1478	F-42-55
BECKER	SD 116	F-42-80	HISMARK LAKE	SD 1387	F-42-10
BECKENBACH DAM	SD 1449	F-42-80	HISMARK LAKE	SD 148	F-42-10
BELLE FOURCHE	SD 1100	F-42-28	HISMARK LAKE	SD 146	F-42-10
BELLE FOURCHE DIVERSION	SD 1142	F-42-5	HISMARK LAKE	SD 149	F-42-10
BELLE FOURCHE DIVERSION	SD 1751	F-42-5	HISMARK LAKE	SD 150	F-42-10
BEN CLARK	SD 1752	F-42-66	HISMARK LAKE	SD 151	F-42-10
BEN CLARK	SD 1527	F-42-66	HISMARK LAKE	SD 152	F-42-10
BENNETT MARTIN	SD 1315	F-42-32	HISMARK LAKE	SD 153	F-42-10
BENNETT ROBERT NO 1	SD 1233	F-42-55	HISMARK LAKE	SD 147	F-42-10
BENNETT ROBERT NO 2	SD 1914	F-42-55	HISMARK LAKE	SD 91	F-42-10
BENSON DAM	SD 202	F-42-28	HISMARK LAKE	SD 90	F-42-10
BENSON DAM	SD 203	F-42-2	HISMARK LAKE	SD 29	F-42-10
BENSON DAM 1	SD 1573	F-42-2	HISMARK LAKE	SD 88	F-42-10
BERNARD STOFFER	SD 550	F-42-18	HISMARK LAKE	SD 37	F-42-10
BERRY LAKE	SD 550	F-42-18	HISMARK LAKE	SD 36	F-42-10

INVENTORY OF DAMS OF THE UNITED STATES
INDEX FOR SOUTH DAKOTA

N A M E	ID. NO.	P A G E	N A M E	ID. NO.	P A G E
AROST NUMBER7	SD 81	F-42-38	CARLE STOCKWATER DAM NO 3	SD 1360	F-42-3
AROST NUMBER8	SD 45	F-42-38	CARLE STOCKWATER DAM NO 2	SD 1361	F-42-3
AROST NUMBER9	SD 42	F-42-38	CARLE STOCKWATER DAM NO 1	SD 1362	F-42-3
AROST NUMBER10	SD 44	F-42-38	CALICON NUMBER 1	SD 1224	F-42-48
AROST NUMBER11	SD 946	F-42-51	CALVIN RALLENSKY	SD 1086	F-42-78
AROST NUMBER12	SD 1154	F-42-57	CAMP CREEK DAM	SD 1403	F-42-15
AROST NUMBER13	SD 2046	F-42-49	CANAL DAM	SD 652	F-42-15
AROST NUMBER14	SD 1418	F-42-35	CARL ALBRIGHT	SD 1529	F-42-32
AROST NUMBER15	SD 1630	F-42-38	CARL CHONIN	SD 939	F-42-71
AROST NUMBER16	SD 1244	F-42-35	CARL GUNTER NO1	SD 1420	F-42-55
AROST NUMBER17	SD 1314	F-42-55	CARL HANSEN	SD 1543	F-42-73
AROST NUMBER18	SD 1307	F-42-55	CARL HUMPHREY DAM NO1	SD 1005	F-42-49
AROST NUMBER19	SD 1232	F-42-55	CARL KANNOULT DAM	SD 1034	F-42-16
AROST NUMBER20	SD 2331	F-42-66	CARL LUNGLIN DAM NO1	SD 1061	F-42-49
AROST NUMBER21	SD 1439	F-42-51	CARRMICHAEL	SD 779	F-42-80
AROST NUMBER22	SD 749	F-42-80	CARR #1	SD 1405	F-42-55
AROST NUMBER23	SD 747	F-42-80	CARR #4	SD 1461	F-42-55
AROST NUMBER24	SD 724	F-42-80	CARR #5	SD 1461	F-42-55
AROST NUMBER25	SD 1341	F-42-15	CARR #6	SD 1459	F-42-55
AROST NUMBER26	SD 19	F-42-14	CARR #7	SD 1261	F-42-55
AROST NUMBER27	SD 1134	F-42-15	CARR JOHN F JR NUMBER 1	SD 1256	F-42-55
AROST NUMBER28	SD 143	F-42-2	CARR JOHN F JR NUMBER 2	SD 1262	F-42-55
AROST NUMBER29	SD 754	F-42-80	CARR JOHN JR NUMBER 3	SD 1230	F-42-55
AROST NUMBER30	SD 501	F-42-80	CARR NO 1	SD 1329	F-42-55
AROST NUMBER31	SD 247	F-42-33	CARR NO2	SD 1343	F-42-55
AROST NUMBER32	SD 476	F-42-71	CARR NO3	SD 1324	F-42-55
AROST NUMBER33	SD 1712	F-42-11	CARROL LAKE DAM	SD 903	F-42-6
AROST NUMBER34	SD 346	F-42-49	CARTER NUMBER 1	SD 214	F-42-73
AROST NUMBER35	SD 222	F-42-76	CARTER NUMBER 2	SD 33	F-42-51
AROST NUMBER36	SD 322	F-42-80	CARTON IRRIGATION	SD 542	F-42-24
AROST NUMBER37	SD 221	F-42-76	CASSELL VIG	SD 2076	F-42-49
AROST NUMBER38	SD 250	F-42-80	CASSELL VIG	SD 2119	F-42-49
AROST NUMBER39	SD 424	F-42-49	CASSELL VIG	SD 2118	F-42-40
AROST NUMBER40	SD 427	F-42-49	CASSELL VIG	SD 1110	F-42-49
AROST NUMBER41	SD 1370	F-42-10	CHAMBLISS NUMBER 1	SD 66	F-42-38
AROST NUMBER42	SD 1707	F-42-11	CHAMBLISS NUMBER 2	SD 65	F-42-38
AROST NUMBER43	SD 1708	F-42-11	CHAMBLISS NUMBER 3	SD 64	F-42-38
AROST NUMBER44	SD 1709	F-42-11	CHAMBLISS NUMBER 4	SD 27	F-42-38
AROST NUMBER45	SD 1711	F-42-11	CHAMBLISS NUMBER 5	SD 231	F-42-38
AROST NUMBER46	SD 192	F-42-54	CHAPPELLE LAKE	SD 1474	F-42-73
AROST NUMBER47	SD 334	F-42-49	CHARLES FRATIER	SD 859	F-42-76
AROST NUMBER48	SD 937	F-42-71	CHARLES HELLER	SD 1523	F-42-32
AROST NUMBER49	SD 1343	F-42-3	CHARLES WYDE	SD 2082	F-42-49
AROST NUMBER50	SD 214	F-42-66	CHARLES WEISS	SD 2081	F-42-49
AROST NUMBER51	SD 160	F-42-3	CHARLES WEISS	SD 2083	F-42-49
AROST NUMBER52	SD 154	F-42-3	CHARLES WEISS	SD 650	F-42-15
AROST NUMBER53	SD 169	F-42-3	CHARLE WATER DAM	SD 965	F-42-72
AROST NUMBER54	SD 169	F-42-3	CHIFF DAM	SD 220	F-42-73
AROST NUMBER55	SD 169	F-42-3	CHISHOLM NUMBER 1	SD 220	F-42-73

INVENTORY OF DAMS OF THE UNITED STATES
INDEX FOR SOUTH DAKOTA

N A M E	ID. NO.	P A G E	N A M E	ID. NO.	P A G E
CHMELA DAM	SD 188	F-42-3	D ROOTH NO 2	SD 1705	F-42-11
CHMELA DAM 1	SD 174	F-42-3	D ROOTH NO 3	SD 1706	F-42-11
CHRIS MPHLOFF	SD 596	F-42-7	D DUNN	SD 216	F-42-66
CHRIST ORWICK	SD 1810	F-42-66	D FAULSTICH	SD 249	F-42-33
CHRIST ORWICK	SD 2091	F-42-49	D GIFFORD NO 1	SD 365	F-42-49
CHRIST ORWICK	SD 2092	F-42-49	D GIFFORD NO 2	SD 380	F-42-49
CHRISTENSEN STOCKWATER DAM	SD 1352	F-42-3	D KEFFLER	SD 381	F-42-49
CIMCLF C NO 1	SD 1371	F-42-10	D NUZUM	SD 429	F-42-49
CIMCLF C NO 2	SD 1372	F-42-10	D SCHREMPF	SD 1672	F-42-11
CIMCLF FABLE	SD 2108	F-42-80	D TALLEY	SD 377	F-42-49
CITY OF MURDO NUMBER 1	SD 142	F-42-39	D TIMMONS	SD 408	F-42-50
CITY OF MURDO NUMBER 2	SD 141	F-42-39	D TRUMBLE	SD 433	F-42-75
CLANTON NO 1	SD 1952	F-42-28	D ULRICH	SD 210	F-42-66
CLANTON SPREADER DAM	SD 1212	F-42-28	D WFISS	SD 371	F-42-50
CLARENCE GOFF	SD 2088	F-42-49	D WODDELL	SD 239	F-42-11
CLAVEL NO 1	SD 773	F-42-80	D WOOD	SD 307	F-42-50
CLAVEL NO 2	SD 774	F-42-80	DAISY FICKOFF	SD 1552	F-42-73
CLAVEL NO 3	SD 1767	F-42-81	DALE & LEONARD ERIKSEN	SD 958	F-42-71
CLAVEL NO 4	SD 1799	F-42-81	DALE ELLIS	SD 1184	F-42-47
CLIFF FEES	SD 1916	F-42-35	DALE SWEDLAND 1	SD 534	F-42-76
CLIFFORD SFINEL	SD 2062	F-42-66	DALHKE NUMBER 7	SD 1225	F-42-39
CNV HARCH NUMBER 1	SD 158	F-42-39	DALHKE RANCH NUMBER3	SD 1026	F-42-39
COLD BROOK LAKE	SD 1097	F-42-16	DALHKE RANCH NUMBER4	SD 1027	F-42-39
COLD CREEK DAM	SD 1402	F-42-16	DALHKE RANCH NUMBER5	SD 1028	F-42-39
COLE DAM	SD 919	F-42-66	DALHKE RANCH NUMBER6	SD 1029	F-42-39
COLLINS DAM	SD 161	F-42-3	D/LMKERANCH NUMBER1	SD 1024	F-42-39
COLLINS NO 1	SD 1960	F-42-28	DALHKERANCH NUMBER2	SD 1025	F-42-39
COLLINS NO 2	SD 1915	F-42-28	DANNIE OCONNELL	SD 1966	F-42-62
COLD SPRINGS DAM	SD 926	F-42-66	DANIE LAKE DAM	SD 902	F-42-15
COLUMBIA ROAD DAM	SD 1192	F-42-1	DARVIN KNAPP NO 1	SD 1972	F-42-62
COMATA FAST 302	SD 1128	F-42-61	DARVIN KNAPP NO 2	SD 1973	F-42-62
COPE DAM	SD 1051	F-42-16	DAUM BROS	SD 132	F-42-39
COTLER CLANTON	SD 1879	F-42-28	DAUM BROS NUMBER 1	SD 154	F-42-39
COTTONWOOD FIELD STATION DAM	SD 1987	F-42-35	DAUM BROS NUMBER 2	SD 145	F-42-39
COTTONWOOD SPRINGS LAKE	SD 1096	F-42-16	DAUM BROS NUMBER 3	SD 144	F-42-39
COUNTY LINE DAM	SD 1215	F-42-10	DAUM BROS NUMBER 4	SD 143	F-42-39
COX	SD 28	F-42-46	DAVE PETERSON NO 3	SD 2002	F-42-35
CRESHARD LAKE	SD 661	F-42-18	DAVE PETERSON NO 4	SD 1992	F-42-35
CRESSY NUMBER1	SD 483	F-42-39	DAVID JONES	SD 458	F-42-5
CRESSY NUMBER2	SD 482	F-42-39	DAVID KITTERMAN	SD 1984	F-42-62
CRESSY NUMBER3	SD 481	F-42-39	DAVID OLSON	SD 1587	F-42-73
CROW 28	SD 1131	F-42-35	DAVIS IRRIGATION	SD 640	F-42-28
CROOK DAM	SD 701	F-42-73	DAVISRANCHINCDAHNO2	SD 674	F-42-5
CROOKED	SD 613	F-42-28	DAVISRANCHINCNO1	SD 678	F-42-5
CROWCREEK DAM	SD 714	F-42-4	DAYTON CHISHOLM	SD 1593	F-42-73
CROWN DAM	SD 1000	F-42-62	DEAD RUFFALO	SD 1195	F-42-28
CULPEP DAM	SD 615	F-42-28	DEER DAM	SD 1204	F-42-28
D HOOTH	SD 896	F-42-11	DEPFIELD	SD 1138	F-42-62

I N V E N T O R Y O F D A M S O F T H E U N I T E D S T A T E S
I N D E X F O R S O U T H D A K O T A

N A M E	ID. NO.	P A G E	N A M E	ID. NO.	P A G E
DEISS HAROLD NO1	SD 1289	F-42-55	DONALDHOEYEDAMNO1	SD 672	F-42-5
DEJONG AROS 1	SD 689	F-42-47	DOUBLE DAM	SD 1165	F-42-16
DEJONG AROS 10	SD 1182	F-42-47	DOWD DAM	SD 906	F-42-6
DEJONG AROS 11	SD 1183	F-42-47	DOWLING NUMBER 1	SD 1622	F-42-39
DEJONG AROS 12	SD 1181	F-42-47	DRFIS RRDS	SD 315	F-42-81
DEJONG AROS 2	SD 564	F-42-77	DROLC NO 1	SD 603	F-42-28
DEJONG AROS 3	SD 565	F-42-77	DRY HOLE	SD 1199	F-42-28
DEJONG AROS 4	SD 566	F-42-77	DUCK CREEK DAM NO 2	SD 1400	F-42-16
DEJONG AROS 5	SD 567	F-42-77	DUCK DAM	SD 1209	F-42-28
DEJONG AROS 7	SD 1179	F-42-47	DUDLEY DAM	SD 700	F-42-73
DEJONG AROS 9	SD 1180	F-42-47	DUGAN NUMBER1	SD 92	F-42-39
DEJONGS AROS A	SD 1052	F-42-47	DUNN ROAD DAM	SD 1432	F-42-28
DELI DIVER	SD 2061	F-42-66	DURKEE	SD 298	F-42-50
DENRY DAM	SD 968	F-42-72	DUSSEAU DAM	SD 197	F-42-2
DEPT GAME FISH PARKS	SD 541	F-42-77	DUNAYNESLAATHAUG 1	SD 1559	F-42-73
DEPT OF GAME FISH PARKS	SD 540	F-42-77	DWYER	SD 916	F-42-37
DEPT OF GAME FISH PARKS	SD 536	F-42-77	DYKSTRA NO 8	SD 121	F-42-39
DEPT OF GAME FISH PARKS	SD 535	F-42-77	DYKSTRA NUMBER 1	SD 128	F-42-39
DEPT OF GAME FISH PARKS	SD 533	F-42-77	DYKSTRA NUMBER 2	SD 127	F-42-39
DEPT OF GAME FISH PARKS	SD 543	F-42-77	DYKSTRA NUMBER 3	SD 126	F-42-39
DEPT OF GAME FISH PARKS	SD 537	F-42-77	DYKSTRA NUMBER 4	SD 125	F-42-39
DEPT OF GAME FISH PARKS	SD 544	F-42-77	DYKSTRA NUMBER 5	SD 124	F-42-39
DEPT OF GAME FISH PARKS	SD 539	F-42-77	DYKSTRA NUMBER 6	SD 123	F-42-39
DEPT OF GAME FISH PARKS	SD 538	F-42-77	DYKSTRA NUMBER 7	SD 122	F-42-40
DEPT OF GAME FISH PARKS	SD 542	F-42-77	DYKSTRA NUMBER10	SD 119	F-42-40
DEPT OF GAME FISH PARKS	SD 542	F-42-77	DYKSTRA NUMBER11	SD 118	F-42-40
DEPT OF GAME FISH PARKS	SD 1286	F-42-56	DYKSTRA NUMBER12	SD 117	F-42-40
DIAMOND BRANCH	SD 296	F-42-50	DYKSTRA NUMBER13	SD 116	F-42-40
DICK SIMON NO 1	SD 1701	F-42-11	DYKSTRA NUMBER14	SD 115	F-42-40
DIFE 10	SD 1194	F-42-1	DYKSTRA NUMBER15	SD 114	F-42-40
DIMOCK	SD 695	F-42-33	DYKSTRA NUMBER16	SD 113	F-42-40
DISSEAU DAM 2	SD 207	F-42-2	DYKSTRA NUMBER17	SD 112	F-42-40
DIXON	SD 18	F-42-18	DYKSTRA NUMBER9	SD 120	F-42-40
DOLFZAL JOHN NUMBER 1	SD 1231	F-42-56	F BRUSKE	SD 893	F-42-11
DOLFZAL JOHN NUMBER 2	SD 1278	F-42-56	E DFLHRIDGE	SD 391	F-42-50
DOLFZAL JOHN NUMBER 3	SD 1278	F-42-56	E HOFFMAN NO 1	SD 294	F-42-50
DOLFZAL JOHN NUMBER 4	SD 1277	F-42-56	E HOFFMAN NO 2	SD 293	F-42-50
DOLFZAL JOHN NUMBER 5	SD 1259	F-42-56	E HOFFMAN NO 3	SD 292	F-42-50
DOLFZAL JOHN NUMBER 6	SD 1276	F-42-56	E HOFFMAN NO 4	SD 302	F-42-50
DOLFZAL JOHN NUMBER 7	SD 1281	F-42-56	E HOFFMAN NO 5	SD 301	F-42-50
DOLFZAL JOHN NUMBER 9	SD 1275	F-42-56	E HOFFMAN NO 6	SD 300	F-42-50
DON FARIFF	SD 166	F-42-11	E HOFFMAN NO 7	SD 299	F-42-50
DON PAULI	SD 563	F-42-77	E HOFFMAN NO 9	SD 304	F-42-50
DONALD FERGUSON	SD 815	F-42-19	E HOFFMAN NO8	SD 305	F-42-50
DONALD KING	SD 1833	F-42-19	E HUNT	SD 770	F-42-81
DONALD KING 1	SD 1834	F-42-19	E J MOONEY DAM NO1	SD 1009	F-42-50
DONALD KING 2	SD 1835	F-42-19	E KING	SD 389	F-42-50
DONALD KING 3	SD 1836	F-42-19	F MOONEY	SD 413	F-42-50
DONALD KING 4	SD 1837	F-42-19			

INVENTORY OF DAMS OF THE UNITED STATES
INDEX FOR SOUTH DAKOTA

N A M E	ID. NO.	P A G E	N A M E	ID. NO.	P A G E
E VANSTICKEL	SD 375	F-42-50	ENGLBRECHT DAM	SD 1386	F-42-10
E VERMILLION LAKE	SD 31	F-42-48	ERNEST KOLB	SD 1748	F-42-66
F WILSON	SD 406	F-42-50	ERNEST KOLB	SD 2058	F-42-66
EAGLE ROUTE	SD 13	F-42-11	ERNESTMEC NUMBER 1	SD 1568	F-42-73
EARL RURTZ 1	SD 569	F-42-77	ERVIN WOLFF	SD 2111	F-42-66
EARL RURTZ 2	SD 568	F-42-77	ERWIN EISENRRAUH	SD 1967	F-42-62
EARL HANRAHAN	SD 1777	F-42-19	ESCOTT RHOS	SD 207	F-42-66
EARL MCPHERSON DAM NO 1	SD 1007	F-42-50	ESMAY AND SANDY NUMBER 3	SD 136	F-42-40
EARL PHILLIPS	SD 1731	F-42-66	ESMAY AND SANDY NUMBER 2	SD 137	F-42-40
EAST WFTA 1	SD 1132	F-42-35	ESMAY AND SANDY NUMBER 1	SD 138	F-42-40
EASTERN GRAZING ASSN NO 2	SD 451	F-42-6	FTRAUER DAM	SD 185	F-42-4
EASTERN GRAZING ASSN NO 2	SD 452	F-42-6	ETHAN	SD 692	F-42-27
EASTERN GRAZING ASSN NO 4	SD 453	F-42-6	ETZKORN	SD 1525	F-42-32
EASTERN GRAZING ASSN NO 5	SD 454	F-42-5	EUGENE MILLER	SD 582	F-42-7
EASTERN GRAZING ASSN NO 1	SD 455	F-42-5	EUGENE WLDGR	SD 2049	F-42-66
ERNSOHL DAM	SD 1394	F-42-16	FUREKA LAKE	SD 666	F-42-48
ECKLAND A W NO 1	SD 1235	F-42-56	EVANS NO 1	SD 1369	F-42-10
ECKLAND A W NO 2	SD 1236	F-42-56	EVANS NO 2	SD 1367	F-42-10
ED BATES	SD 1964	F-42-62	EVENSON	SD 264	F-42-46
ED WENSEN	SD 2095	F-42-50	EVENSON IRRIGATION DAM	SD 634	F-42-28
EDWARD K MANUEL HORUS	SD 961	F-42-71	EVENSON NORTH IRRIGATION DAM	SD 629	F-42-28
EDWARDS CATTLE CO NUMBER 1	SD 1282	F-42-56	F CURTIS	SD 1682	F-42-11
EELAND DAM	SD 1202	F-42-28	F GFNZLER	SD 935	F-42-71
EKLUND # 3	SD 1451	F-42-56	F JOENS	SD 1683	F-42-12
EKLUND # 4	SD 1452	F-42-56	F MACIJEWSKE	SD 894	F-42-12
EKLUND # 5	SD 1537	F-42-56	F MILLER	SD 314	F-42-81
ELODGE I HOLZWARTH	SD 943	F-42-71	F R FACKELMAN	SD 1584	F-42-73
ELDRON LAKE	SD 1746	F-42-66	F WITTE	SD 217	F-42-66
ELERY BUCKEL	SD 446	F-42-6	FAIRFAX LAKE	SD 553	F-42-18
ELY	SD 7	F-42-1	FARLEY LAKE	SD 1030	F-42-18
ELM LAKE DAM	SD 328	F-42-1	FARMINGDALE	SD 1101	F-42-62
ELMER OLGFON	SD 1890	F-42-50	FARMINGDALE 1	SD 997	F-42-62
EMIL DEPKF	SD 1980	F-42-62	FAULKTON	SD 17	F-42-18
EMIL SCHULTZ	SD 1178	F-42-47	FELTMAN DAM	SD 198	F-42-2
EMIL STEYER	SD 1479	F-42-62	FELTMAN DAM 1	SD 191	F-42-2
ENGEN # 2	SD 1111	F-42-40	FERDIG NUMBER 1	SD 1534	F-42-40
ENGLAND # 2	SD 1477	F-42-55	FIDDLE CREEK	SD 1104	F-42-16
ENGLAND # 3	SD 1461	F-42-55	FISHKO DAM	SD 1040	F-42-16
ENGLAND # 4	SD 1429	F-42-55	FISHKO DAM # 2	SD 1043	F-42-16
ENGLAND # 5	SD 1464	F-42-55	FISHKO DAM # 3	SD 1049	F-42-16
ENGLAND # 6	SD 1408	F-42-55	FITE DAM NUMBER 1	SD 1365	F-42-6
ENGLAND # 7	SD 1462	F-42-55	FLAT CREEK LAKE	SD 222	F-42-66
ENGLAND # 8	SD 1458	F-42-56	FLITTIE	SD 913	F-42-37
ENGLAND # 9	SD 1463	F-42-56	FLOYD COOPER	SD 1305	F-42-28
ENGLAND # 10	SD 1266	F-42-56	FLOYD HALL	SD 1819	F-42-65
ENGLAND # 11	SD 1482	F-42-56	FLOYD SLETTO	SD 1185	F-42-47
ENGLAND # 12	SD 1476	F-42-56	FLOYD STRONG	SD 1900	F-42-50
ENGLAND # 13	SD 1489	F-42-56	FORT RANDALL DAM	SD 1000	F-42-5
ENGLAND # 14	SD 1489	F-42-56			

INVENTORY OF DAMS OF THE UNITED STATES
INDEX FOR SOUTH DAKOTA

N A M E	ID. NO.	P A G E	N A M E	ID. NO.	P A G E
FOSTER NUMBER 1	SD 74	F-42-40	GARY LARSON	SD 1762	F-42-67
FOSTER NUMBER 2	SD 73	F-42-40	GARY LARSON	SD 1766	F-42-67
FOSTER NUMBER 3	SD 72	F-42-40	GAVINS POINT DAM	SD 1094	F-42-80
FOSTER NUMBER 4	SD 71	F-42-40	GAYLORD NORMAN #1	SD 1585	F-42-74
FOX IRRIGATION DAM	SD 1434	F-42-28	GAYLORD NORMAN #2	SD 1586	F-42-74
FRANCIS CHAFFEE DAM NO 1	SD 1013	F-42-50	GAYLORDSAUCERMAN	SD 1569	F-42-74
FRANCIS WEALE	SD 2043	F-42-66	GENDES	SD 9	F-42-7
FRANK BERRACHT	SD 1734	F-42-67	GENE HUFT	SD 228	F-42-7
FRANK MAYES	SD 1519	F-42-32	GENE HOCK	SD 949	F-42-71
FRANK KRAFT	SD 543	F-42-7	GEORGE CLARK	SD 2045	F-42-67
FRANK-HUBY	SD 1730	F-42-67	GEORGE GERRACHT	SD 1740	F-42-67
FRANTZ FARMS 2	SD 572	F-42-77	GEORGE GFNOFF	SD 737	F-42-7
FRANTZ FARMS 3	SD 571	F-42-77	GEORGE HOWIE	SD 2099	F-42-51
FRANTZ FARMS 4	SD 570	F-42-77	GEORGE HULM	SD 2115	F-42-67
FRAYER	SD 686	F-42-1	GEORGE JESFJELD	SD 1022	F-42-67
FRED HERTZEL	SD 229	F-42-7	GEORGE KJERSTAD	SD 1985	F-42-62
FRED JONES	SD 1686	F-42-12	GEORGE KNAPP	SD 1963	F-42-62
FRED KERNER NO 1	SD 552	F-42-18	GEORGE MERICKSON DAM NO 1	SD 386	F-42-5
FREDERICK	SD 79	F-42-1	GEORGE TURNER	SD 1079	F-42-78
FREDMAN	SD 1901	F-42-50	GEORGEKRDAMNO1	SD 671	F-42-5
FREDMANDAM	SD 1173	F-42-35	GEORGELEVIN DAMNO1	SD 1060	F-42-51
FULTON	SD 693	F-42-27	GERALD MARTIAN	SD 595	F-42-8
G * J HECK NO 2	SD 357	F-42-12	GERKIN REFUGE NO1	SD 664	F-42-18
G ALTSILLISH	SD 402	F-42-50	GERKIN REFUGE NO2	SD 663	F-42-18
G HOKE NO 1	SD 393	F-42-51	GIFFORD NO 1	SD 1422	F-42-57
G HOKE NO 2	SD 415	F-42-51	GIFFORD NO 2	SD 1423	F-42-57
G HOLT	SD 348	F-42-12	GILBERT NO 1	SD 1871	F-42-29
G FLUKE	SD 1366	F-42-10	GILBERT NO 2	SD 1875	F-42-29
G FRENCH HOFESTEAD	SD 1693	F-42-12	GILBERT NO 3	SD 1872	F-42-29
G HANG	SD 900	F-42-12	GILBERT RANCHES POND NO 1	SD 1887	F-42-29
G HOLLOWAY	SD 887	F-42-12	GILLILAND ROY NO1	SD 1318	F-42-57
G LIND	SD 977	F-42-81	GLAD VALLEY	SD 323	F-42-81
G LUTJE	SD 439	F-42-75	GLADYS FELLER	SD 1524	F-42-32
G MCKEAN	SD 1760	F-42-67	GLFW HAKFM IRRIGATION DAM	SD 1019	F-42-46
G MCKEANLAND	SD 303	F-42-51	GLFN HINGMAN	SD 1671	F-42-12
G P JEFFS	SD 1684	F-42-12	GLEN HOLLOWAY	SD 244	F-42-12
G PETER	SD 456	F-42-6	GLEN LAKNER	SD 1962	F-42-62
G STEWART	SD 405	F-42-51	GLENN WISHARD	SD 2055	F-42-67
GAL HARK NO2	SD 237	F-42-12	GOC NUMBER 1	SD 909	F-42-32
GAL HECKNOL	SD 235	F-42-12	GOLDEN NUMBER 1	SD 1645	F-42-40
GALLETTER	SD 398	F-42-51	GOLDMAN NUMBER 1	SD 1558	F-42-74
GAIL WOODMAN	SD 1669	F-42-17	GOODNICK DAM	SD 1168	F-42-16
GALE BAZING ASSN NO 1	SD 466	F-42-6	GOPDON BARCOCK	SD 1943	F-42-62
GALE BAZING ASSN NO 2	SD 465	F-42-6	GORMAN DAM	SD 951	F-42-71
GALF BAZING DAM	SD 1380	F-42-10	GOTHIERMINK NUMBER 2	SD 1017	F-42-40
GALF BAZING	SD 23	F-42-28	GOTHIERMINKINC NUMBER 1	SD 1016	F-42-40
GARDNER LAKE	SD 617	F-42-28	GRADY WILSON JR	SD 1758	F-42-67
GARDNER	SD 1649	F-42-12	GRASS CREEK 727	SD 1106	F-42-74

INVENTORY OF DAMS OF THE UNITED STATES
INDEX FOR SOUTH DAKOTA

NAME	ID. NO.	PAGE	NAME	ID. NO.	PAGE
GREEN VALLEY	SD 2134	F-42-79	HARRY RICKEL	SD 598	F-42-8
GREENE FVERRETT JR NO 1	SD 1243	F-42-57	HARRY RICKEL	SD 599	F-42-8
GREENE GENE NO 2	SD 1239	F-42-57	HARWOOD	SD 1909	F-42-51
GREENE NO 2	SD 1335	F-42-57	HASKINS NUMBER 1	SD 254	F-42-74
GRFGORSON NO 1	SD 1379	F-42-10	HAY CANYON DAM	SD 1392	F-42-16
GRIFFIN DAM	SD 1382	F-42-10	HAYES	SD 39	F-42-74
GRIMES	SD 1114	F-42-35	HAYES STOCKWATER DAM	SD 1351	F-42-4
GRUNIG DAM	SD 205	F-42-2	HAYSTACK BUTTE DAM	SD 1393	F-42-16
GUERICKE	SD 265	F-42-33	HAZEL MILLER NO 1	SD 1700	F-42-12
GUIDINGER DAM	SD 675	F-42-5	HEALY DAM	SD 194	F-42-2
GUS ALLEN 1	SD 1187	F-42-47	HEDMAN NUMBER 1	SD 971	F-42-74
GUS ALLEN 2	SD 1186	F-42-47	HEDRICKS NUMBER 5	SD 1644	F-42-40
GUSTAFSON	SD 912	F-42-32	HEINTZ NUMBER 1	SD 911	F-42-32
GUSTAUFGAMAN	SD 728	F-42-8	HEISER POND	SD 1166	F-42-16
GUTZMAN	SD 254	F-42-46	HELSELS PLUM CREEK DAM	SD 1398	F-42-16
H C CALHOUN	SD 1522	F-42-32	HENDERSON HOUSE DAM	SD 1397	F-42-16
H C SEYMOUR FST	SD 21	F-42-12	HENDRICKS NUMBER 1	SD 1640	F-42-40
H CHAMBERLIN	SD 98	F-42-12	HENDRICKS NUMBER 2	SD 1641	F-42-40
H FRIEZE	SD 1903	F-42-51	HENDRICKS NUMBER 3	SD 1642	F-42-40
H HARRISON	SD 839	F-42-12	HENDRICKS NUMBER 4	SD 1643	F-42-40
H HOLM	SD 359	F-42-12	HENLFRANCH NUMRER1	SD 1021	F-42-41
H HULM	SD 895	F-42-12	HENRY	SD 4	F-42-1
H J KERRER NO 1	SD 555	F-42-18	HENRY DAM	SD 1042	F-42-16
H LEFSTER	SD 897	F-42-12	HENRY HOLWENGER	SD 733	F-42-8
H SCHUCHMARDT	SD 503	F-42-81	HENRY SIERRASSE	SD 952	F-42-71
HAFNER DUCKLAKE	SD 608	F-42-29	HENRYWILSON	SD 1551	F-42-74
HALD RANCH POND	SD 1035	F-42-16	HERRERT STOICK	SD 736	F-42-8
HALF 1	SD 1902	F-42-51	HERFORD LAKE	SD 1058	F-42-51
HAMAK	SD 659	F-42-18	HERMAN KAUBISH	SD 1737	F-42-67
HAMILL	SD 42	F-42-77	HERMAN KAUBISH	SD 1735	F-42-67
HAND	SD 1715	F-42-12	HERMAN MOELLER 1	SD 575	F-42-77
HANSON	SD 691	F-42-27	HERMAN NUMBER 1	SD 61	F-42-41
HANSON DAM	SD 1205	F-42-29	HERMAN NUMBER 10	SD 52	F-42-41
HAMILD MIKROTH	SD 2085	F-42-51	HERMAN NUMBER 11	SD 51	F-42-41
HAROLD ARNOLD	SD 131	F-42-8	HERMAN NUMBER 12	SD 50	F-42-41
HAROLD ARNOLD	SD 746	F-42-8	HERMAN NUMBER 13	SD 43	F-42-41
HAROLD FLATMOE	SD 1821	F-42-67	HERMAN NUMBER 14	SD 48	F-42-41
HAROLD HEOSTRON	SD 1823	F-42-67	HERMAN NUMBER 15	SD 47	F-42-41
HAROLD MEYER	SD 744	F-42-8	HERMAN NUMBER 17	SD 48	F-42-41
HAROLD MEYER	SD 345	F-42-8	HERMAN NUMBER 18	SD 1615	F-42-41
HAROLD MEYER	SD 140	F-42-8	HERMAN NUMBER 2	SD 50	F-42-41
HAROLD MEYER	SD 341	F-42-8	HERMAN NIJMHEN 20	SD 1617	F-42-41
HAROLD WILLETT POND NO 1	SD 1885	F-42-29	HERMAN NUMBER 3	SD 53	F-42-41
HAROLD WILLETT POND NO 2	SD 1886	F-42-29	HERMAN NUMBER 4	SD 53	F-42-41
HAROLD SEYERSON	SD 1938	F-42-62	HERMAN NUMBER 5	SD 57	F-42-41
HARLOSTIMING	SD 1561	F-42-74	HERMAN NUMBER 6	SD 56	F-42-41
HARRISON NO 1	SD 1374	F-42-10	HERMAN NUMBER 7	SD 55	F-42-41
HARRISON VEEDON NO 1	SD 1331	F-42-57	HERMAN NUMBER 8	SD 54	F-42-41

I N V E N T O R Y O F D A M S O F T H E U N I T E D S T A T E S
I N D E X F O R S O U T H D A K O T A

N A M E	ID. NO.	P A G E	N A M E	ID. NO.	P A G E
HERMAN NUMBER 9	SD 53	F-42-41	HURLEY DAM	SD 944	F-42-71
HERMAN VAN DEN BERG	SD 1738	F-42-67	HURST NUMBER1	SD 469	F-42-42
HERRICK LAKE	SD 549	F-42-1A	HURST NUMBER2	SD 468	F-42-42
HESS POND NO 1	SD 1884	F-42-29	HURST NUMBER3	SD 467	F-42-42
HETT NO 1	SD 1868	F-42-29	HUSTON NUMBER	SD 1655	F-42-42
HETT NO 2	SD 1869	F-42-29	HUSTON NUMBER 1	SD 1652	F-42-42
HIGHWATERDAMNO1	SD 681	F-42-5	HUTCHINSON LA NO NO 5	SD 1284	F-42-57
HICKENS DAM	SD 163	F-42-4	HUTCHINSON NO 2	SD 1295	F-42-57
HICKMAN NO 1	SD 2105	F-42-81	HUTCHINSON NO 3	SD 1296	F-42-57
HICKMAN NO 2	SD 2104	F-42-81	HUTCHINSON NO 4	SD 1297	F-42-57
HICKMADAM	SD 324	F-42-48	HUTCHINSON NO 7	SD 1306	F-42-57
HIDDEN TIMBER	SD 40	F-42-76	HUTCHINSON NO1	SD 1294	F-42-57
HIGHT C M NO 1	SD 1285	F-42-57	I MOLSTAD	SD 901	F-42-12
HIGHT NUMBER 1	SD 99	F-42-41	INDIAN DAM NO 1	SD 1404	F-42-16
HIGHT NUMBER 2	SD 98	F-42-41	IONA	SD 30	F-42-47
HIGHT NUMBER 3	SD 1227	F-42-41	IRLAND NO 1	SD 1368	F-42-19
HIGHT NUMBER 4	SD 97	F-42-41	ISABEL	SD 14	F-42-12
HIGHWAY 45	SD 96	F-42-41	IVAN MILLS	SD 116	F-42-67
HIGHWAY 45 # 4	SD 1473	F-42-57	IVERSEN NUMBER 1	SD 1623	F-42-42
HIGHWAY 45 # 4	SD 1474	F-42-57	IVERSEN NUMBER1	SD 491	F-42-42
HIGHWAY DEPT # 2	SD 1431	F-42-57	IVERSEN NUMBER1	SD 480	F-42-42
HIGHWAY DEPT # 3	SD 1485	F-42-57	IVERSEN NUMBER2	SD 100	F-42-42
HILLARY DAM	SD 1792	F-42-19	IVERSEN NUMBER2	SD 479	F-42-42
HIX NUMBER 1	SD 883	F-42-41	IVERSEN NUMBER2	SD 490	F-42-42
HIX NUMBER 2	SD 1628	F-42-41	IVERSEN NUMBER3	SD 478	F-42-42
HIX NUMBER 3	SD 1639	F-42-41	IVERSEN NUMBER3	SD 489	F-42-42
HOBBS MANGRO DAM	SD 1396	F-42-16	IVERSEN NUMBER4	SD 488	F-42-42
HOBBS MANGRO DAM NUMBER 2	SD 1389	F-42-16	IVERSEN NUMBER5	SD 487	F-42-42
HOBBS MANGRO DAM NUMBER 3	SD 882	F-42-33	IVERSON NUMBER1	SD 1637	F-42-42
HOBBS MANGRO DAM NUMBER 4	SD 1076	F-42-62	IVERSON NUMBER1	SD 1018	F-42-42
HOBBS MANGRO DAM NUMBER 5	SD 633	F-42-29	IWAN # 4	SD 1450	F-42-57
HOBBS MANGRO DAM NUMBER 6	SD 1957	F-42-29	IWAN NO 1	SD 1313	F-42-57
HOBBS MANGRO DAM NUMBER 7	SD 1454	F-42-57	IWAN O M NUMBER 1	SD 1268	F-42-57
HOBBS MANGRO DAM NUMBER 8	SD 111A	F-42-62	IWAN O M NUMBER 3	SD 1333	F-42-57
HOBBS MANGRO DAM NUMBER 9	SD 915	F-42-37	IWAN OF NUMBER 2	SD 1332	F-42-57
HOBBS MANGRO DAM NUMBER 10	SD 914	F-42-37	J H LOVE	SD 722	F-42-8
HOBBS MANGRO DAM NUMBER 11	SD 1191	F-42-2	J R LOVE	SD 724	F-42-8
HOBBS MANGRO DAM NUMBER 12	SD 2052	F-42-67	J R LOVE NO 2	SD 725	F-42-8
HOBBS MANGRO DAM NUMBER 13	SD 2053	F-42-67	J R MCGINNIS	SD 1757	F-42-67
HOBBS MANGRO DAM NUMBER 14	SD 2051	F-42-67	J R SHEEHAN ESTATE #1	SD 1589	F-42-74
HOBBS MANGRO DAM NUMBER 15	SD 1926	F-42-62	J E SHEEHAN ESTATE #3	SD 1592	F-42-74
HOBBS MANGRO DAM NUMBER 16	SD 950	F-42-71	J E SHEEHAN ESTATE NO 2	SD 1590	F-42-74
HOBBS MANGRO DAM NUMBER 17	SD 679	F-42-5	J GERHART NO 1	SD 513	F-42-81
HOBBS MANGRO DAM NUMBER 18	SD 1468	F-42-57	J HARTER	SD 278	F-42-33
HOBBS MANGRO DAM NUMBER 19	SD 778	F-42-81	J HARTER	SD 279	F-42-33
HOBBS MANGRO DAM NUMBER 20	SD 1650	F-42-82	J MUSTON	SD 387	F-42-51
HOBBS MANGRO DAM NUMBER 21	SD 37	F-42-71	J TISSACS	SD 397	F-42-51
HOBBS MANGRO DAM NUMBER 22	SD 37	F-42-71	J MANGIN	SD 941	F-42-71

INVENTORY OF DAMS OF THE UNITED STATES
INDEX FOR SOUTH DAKOTA

N A M E	ID. NO.	P A G E	N A M E	ID. NO.	P A G E
J PETERSON	SD 276	F-42-33	JOE PAPOUSEK	SD 1977	F-42-62
J QUIRK	SD 287	F-42-33	JOE SVORODA	SD 1190	F-42-47
J REED	SD 420	F-42-51	JOE SJORDA #2	SD 1153	F-42-47
J REICH NO 1	SD 243	F-42-12	JOE WIESINGER	SD 2032	F-42-67
J REICH NO 2	SD 352	F-42-12	JOE WUNDER	SD 1830	F-42-68
J REICHERT	SD 349	F-42-13	JOE WUNDER	SD 2064	F-42-67
J TISCHLER	SD 311	F-42-67	JOES SPREADER DAM	SD 1438	F-42-29
J WILBY	SD 430	F-42-71	JOFSCHOMER 1	SD 1562	F-42-74
JACK FREEMAN	SD 726	F-42-81	JOESCHOMER 2	SD 1563	F-42-74
JACK GUYER	SD 601	F-42-81	JOHN ALLEY	SD 742	F-42-81
JACK HUNT	SD 1798	F-42-81	JOHN ANDERSON 2	SD 1896	F-42-51
JACK-NASTY	SD 1820	F-42-57	JOHN ANDERSON 3	SD 1897	F-42-51
JACOB BOEFTZ	SD 1087	F-42-78	JOHN HUNKER	SD 1151	F-42-47
JACOB DAM	SD 1296	F-42-29	JOHN CATRUN NO 1	SD 1809	F-42-29
JACOB DAM	SD 933	F-42-1	JOHN CATRUN NO 2	SD 1808	F-42-29
JACK KEYS	SD 588	F-42-8	JOHN F SUTTON	SD 953	F-42-72
JACK KEYS	SD 589	F-42-8	JOHN GEHRING	SD 730	F-42-81
JAMES DIVISION	SD 1143	F-42-1	JOHN GESINGER NO 1	SD 1714	F-42-13
JAMES KUSTAD	SD 1976	F-42-62	JOHN HOLLOWAY	SD 1670	F-42-13
JAMES PETER NO 1	SD 333	F-42-81	JOHN ISAAC	SD 2056	F-42-68
JAMES PETER NO 2	SD 332	F-42-8	JOHN JOHNSON	SD 2030	F-42-68
JAMES WELCH	SD 330	F-42-8	JOHN MEGINESS	SD 347	F-42-13
JAY 1	SD 1310	F-42-57	JOHN PENOR	SD 1761	F-42-68
JAY HERALD NO 1	SD 1319	F-42-58	JOHN PENOR	SD 1831	F-42-68
JAY NO 1	SD 1412	F-42-58	JOHN TESCHER	SD 2057	F-42-68
JAY O'BRIEN NUMBER 1	SD 1253	F-42-58	JOHNSAUCERMAN NUMBER 1	SD 1570	F-42-74
JAY O'BRIEN NUMBER 2	SD 1254	F-42-58	JOHNSON	SD 578	F-42-81
JAY A LAKE NO 2	SD 984	F-42-71	JOHNSON BR0S	SD 1769	F-42-68
JAY A LAKE NO 3	SD 985	F-42-71	JOHNSON BR0S 1	SD 637	F-42-29
JAY A LAKE NO 4	SD 987	F-42-71	JONES	SD 1698	F-42-13
JAY A LAKE NO 5	SD 986	F-42-71	JONES EUGENE NO 1	SD 1298	F-42-58
JAY LAKE	SD 938	F-42-71	JONES LAKE	SD 758	F-42-27
JENN TIMON NO 1	SD 1702	F-42-13	JONESLAKE	SD 721	F-42-2
JENSEN NO 10	SD 1430	F-42-58	JORDAN MUNDIL	SD 2093	F-42-51
JENSEN NO 9	SD 1413	F-42-58	JM SCHMIDT #1	SD 1497	F-42-58
JENSEN NUMBER 1	SD 1244	F-42-58	JULIAN CHEFNEY	SD 1971	F-42-62
JENSEN NUMBER 2	SD 1245	F-42-58	K DARLAND	SD 430	F-42-76
JENSEN NUMBER 3	SD 1246	F-42-58	K DORSEY NO 1	SD 782	F-42-81
JENSEN NUMBER 4	SD 1247	F-42-58	K DORSEY NO 2	SD 781	F-42-81
JENSEN NUMBER 5	SD 1248	F-42-58	K LAZY K RANCH	SD 269	F-42-33
JENSEN NUMBER 6	SD 1249	F-42-58	K LAZY K RANCH	SD 268	F-42-33
JENSEN NUMBER 7	SD 1250	F-42-58	K SUTTON	SD 437	F-42-76
JENSEN NUMBER 8	SD 1252	F-42-58	K SUTTON	SD 440	F-42-76
JENSEN DAM	SD 918	F-42-67	KADOKA LAKE	SD 1172	F-42-35
JERRY WILLOWFIT	SD 1345	F-42-62	KAISER NO 1	SD 1373	F-42-10
JOB GEISINGER NO 1	SD 1713	F-42-13	KARY # 1	SD 1407	F-42-58
JOB DAM	SD 2063	F-42-67	KAUPP HERFORD RANCH 1	SD 547	F-42-18
JOB DAM	SD 945	F-42-71	KAUPP HERFORD RANCH 2	SD 548	F-42-18

I N V E N T O R Y O F D A M S O F T H E U N I T E D S T A T E S
I N D E X F O R S O U T H D A K O T A

N A M E	I D. N O.	P A G E	N A M E	I D. N O.	P A G E
KEITH HANSEN	SD 2034	F-42-68	L BARNICA	SD 512	F-42-81
KELLOGG 1	SD 1905	F-42-51	L HLOZEK	SD 388	F-42-51
KENNEDY NO 1	SD 1109	F-42-42	L INGALLS NO 1	SD 373	F-42-51
KERRBERG DAM	SD 1959	F-42-29	L INGALLS NO 2	SD 372	F-42-51
KERMIT-JOHNSON-NO 1	SD 1211	F-42-68	L KOCH	SD 892	F-42-13
KERSTENS	SD 1691	F-42-13	L M HANSON	SD 285	F-42-34
KING NUMBER 1	SD 75	F-42-42	L M HANSON NO	SD 284	F-42-34
KIRK CORDES	SD 1349	F-42-62	L REEVES NO 3	SD 379	F-42-51
KIRK CORDES	SD 1346	F-42-63	L RUNFSTAD	SD 274	F-42-34
KIRK CORDES	SD 1348	F-42-62	L STEPHENSON	SD 280	F-42-34
KIRK CORDES	SD 1347	F-42-62	L WOODWARD	SD 789	F-42-81
KLATZER	SD 684	F-42-48	L WOLFE LAKE	SD 1031	F-42-18
KLOSTERGAARD	SD 260	F-42-7	L ARREQUE DAM	SD 208	F-42-2
KNEIGHT DAM	SD 178	F-42-4	LAKF 16	SD 720	F-42-2
KNIPPLING STOCKWATER DAM NO 6	SD 1354	F-42-4	LAKE CAMPHELL	SD 450	F-42-6
KNIPPLING STOCKWATER DAM NO 5	SD 1355	F-42-4	LAKE DA KO TAH	SD 757	F-42-27
KNIPPLING STOCKWATER DAM NO 4	SD 1356	F-42-4	LAKE HIDDENWOOD	SD 750	F-42-78
KNIPPLING STOCKWATER DAM NO 3	SD 1357	F-42-4	LAKE LOUISE	SD 529	F-42-27
KNIPPLING STOCKWATER DAM NO 2	SD 1358	F-42-4	LAKE LUNDQUIST	SD 665	F-42-48
KNIPPLING STOCKWATER DAM NO 1	SD 1359	F-42-4	LAKFWAGGONER	SD 858	F-42-19
KNOX NUMBER 1	SD 1223	F-42-42	LAKOTA	SD 1136	F-42-10
KNOX NUMBER 2	SD 1605	F-42-42	LALE POND NO 2	SD 1881	F-42-29
KNOX NUMBER 3	SD 1222	F-42-42	LANDIS DAM	SD 206	F-42-2
KOLEZAL JOHN NUMBER 8	SD 1274	F-42-58	LARGIS DAM	SD 616	F-42-29
KORBERG KIERSTAD	SD 1986	F-42-63	LARSEN LYMAN 1	SD 1922	F-42-63
KOSKATH DAM	SD 1044	F-42-16	LARSEN LYMAN 2	SD 1923	F-42-63
KOSKAN	SD 1535	F-42-58	LARSON DAM	SD 168	F-42-4
KOSTER DAM	SD 749	F-42-78	LARSON ERNIE NO 1	SD 1240	F-42-59
KRUIS DAM 1	SD 171	F-42-4	LARSON ERNIE NO 2	SD 1241	F-42-59
KROGMAN # 5	SD 1540	F-42-58	LATHUR DAM	SD 658	F-42-18
KROGMAN # 5	SD 1410	F-42-58	LAUDENSLAGER WALLY NO 1	SD 1304	F-42-59
KROGMAN HAROLD NO 3	SD 1326	F-42-58	LAVON SHEAHER	SD 1975	F-42-63
KROGMAN HAROLD NUMBER 1	SD 1325	F-42-58	LAVON SHEAHER	SD 1344	F-42-63
KROGMAN LAWRENCE NUMBER 1	SD 1257	F-42-58	LAWRENCE DONELAN	SD 1591	F-42-74
KROGMAN LAWRENCE NUMBER 3	SD 1272	F-42-58	LEE ANDEWSON	SD 1189	F-42-47
KROGMAN LAWRENCE NUMBER 2	SD 1258	F-42-58	LECHOWSERDAMNO 1	SD 1059	F-42-51
KROGMAN LOUIE NO 2	SD 1300	F-42-58	LEGER RADLANDS DAM	SD 1433	F-42-29
KROGMAN LOUIE NO 3	SD 1301	F-42-59	LEGER EAST	SD 638	F-42-29
KROGMAN LOUIE NO 1	SD 1299	F-42-59	LEGER IRRIGATION	SD 636	F-42-29
KROGMAN NO 4	SD 1541	F-42-59	LELAND EDWARDS	SD 1742	F-42-68
KROGMAN NO 4	SD 1419	F-42-59	LELAND EDWARDS	SD 1743	F-42-68
KROGMAN NO 5	SD 1539	F-42-59	LELAND EDWARDS	SD 1744	F-42-68
KROGMAN WILLIAM NO 1	SD 1293	F-42-59	LELAND EDWARDS	SD 1745	F-42-68
KROGNS STOCKWATER DAM	SD 1364	F-42-4	LEMM DAM	SD 1196	F-42-29
KROGMAN NO 1	SD 1411	F-42-59	LEMON STATE LAKE	SD 921	F-42-68
KYLE DAM	SD 964	F-42-72	LENARD CHAPMAN	SD 1764	F-42-68
KYLSUPH	SD 253	F-42-34	LENARD CHAPMAN	SD 1765	F-42-68
LACHAND	SD 414	F-42-51	LEO HERMS	SD 1083	F-42-78

INVENTORY OF DAMS OF THE UNITED STATES
INDEX FOR SOUTH DAKOTA

N A M E	ID. NO.	P A G E	N A M E	ID. NO.	P A G E
LEO BERMS	SD 1082	F-42-78	LUDLOW DAM	SD 618	F-42-30
LEO BITTER	SD 1084	F-42-78	LUNDGREN 2	SD 1899	F-42-51
LEO RUONA POND NO 1	SD 751	F-42-78	LURZ	SD 2060	F-42-63
LEO RUONA POND NO 1	SD 1877	F-42-29	LYMAN NUMBER 1	SD 1635	F-42-43
LEON CALHOON 1	SD 574	F-42-77	LYMAN NUMBER 2	SD 1636	F-42-43
LEON CALHOON 2	SD 573	F-42-77	LYMAN NUMBER 3	SD 1651	F-42-43
LEONARD WENCK	SD 745	F-42-8	LYMAN NUMBER 4	SD 1647	F-42-43
LEONARD ZIEFSTER NO 1	SD 546	F-42-18	LYMAN NUMBER 5	SD 1648	F-42-43
LESLIE CALDWELL	SD 1544	F-42-74	LYMAN NUMBER 6	SD 1596	F-42-43
LESTER HETZEL	SD 334	F-42-8	LYNN BEALS	SD 1528	F-42-32
LESTER SEIN	SD 1771	F-42-68	M A CURTIS	SD 1680	F-42-13
LETEILIER GOLF NUMBER 1	SD 1263	F-42-59	M A CURTIS	SD 1681	F-42-13
LEWELAN ENGELMANN-DT	SD 2042	F-42-68	M A LYNCH	SD 741	F-42-8
LEWIS A TINSLEY DAM	SD 1010	F-42-51	M ALSPACH	SD 786	F-42-81
LEWIS SCHMIDT	SD 336	F-42-8	M EDINGER	SD 738	F-42-9
LIMENWISE DAM	SD 1381	F-42-10	M FISHER	SD 1340	F-42-27
LIMESTONE BUTTE	SD 1103	F-42-16	M HAGUE	SD 248	F-42-34
LINDIA SATTLER	SD 1080	F-42-78	M KELLEY NO 1	SD 772	F-42-81
LINTVEDT NUMBER 1	SD 1627	F-42-42	M MATTHEWS	SD 511	F-42-81
LITELIER	SD 1406	F-42-59	M MRAZ	SD 580	F-42-81
LITTL MOYFAU #1	SD 15	F-42-13	M OEHLERKING	SD 271	F-42-34
LITTL POND	SD 1197	F-42-29	M OEHLERKING	SD 272	F-42-34
LITTL TRICKLE TUBE DAM	SD 1167	F-42-16	M OEHLERKING	SD 273	F-42-34
LITTL WHITE RIVER DIKE	SD 1193	F-42-1	M OGRADY	SD 426	F-42-52
LITTL WHITE RIVER PROJECT	SD 982	F-42-1	M SCHATZ NO 1	SD 2107	F-42-81
LIVERMORE NUMBER 1	SD 1548	F-42-74	M SCHATZ NO 1	SD 1796	F-42-81
LLOYD FOX DAM NO 3	SD 1604	F-42-42	M SCHATZ NO 2	SD 1486	F-42-81
LLOYD FOX NO 2	SD 1956	F-42-30	M SCHREMP	SD 888	F-42-13
LOGEPOLE DAM	SD 1955	F-42-30	M SMITH	SD 288	F-42-34
LONG HOLLOW DAM	SD 920	F-42-68	M VIKSE	SD 459	F-42-6
LOOKOUT	SD 1033	F-42-16	M WERR	SD 890	F-42-13
LOOPER NUMBER 1	SD 1176	F-42-47	M WERR	SD 891	F-42-13
LOOPER NUMBER 1	SD 69	F-42-43	M WEYERS	SD 412	F-42-52
LOOPER NUMBER 1	SD 70	F-42-42	M-SCISM-NO1	SD 1041	F-42-10
LOOPER NUMBER 1	SD 1226	F-42-42	MAGIFJEWSKI	SD 1699	F-42-13
LOOPER NUMBER 2	SD 68	F-42-43	MAGIFJEWSKI	SD 1695	F-42-13
LOOPER NUMBER 3	SD 67	F-42-43	MAGNUSON NUMBER 1	SD 62	F-42-43
LOUIE ENGELHARDT	SD 2038	F-42-68	MAGNUSON NUMBER 1	SD 63	F-42-43
LOUIE ENGELHARDT	SD 2039	F-42-68	MANDERNACH & CARLSON NO 7	SD 1800	F-42-81
LOUIS LEWISTEER	SD 1687	F-42-13	MANDERNACH & CARLSON NO 9	SD 2100	F-42-82
LOUISBROOKST NUMBER2	SD 1546	F-42-74	MANDERNACH & CARLSON NO 8	SD 1801	F-42-82
LOUISBROOKST NUMBER1	SD 1545	F-42-74	MANDERNACH AND CARLSON NO 6	SD 974	F-42-82
LOUISBROOKST NUMBER3	SD 1547	F-42-74	MANDERNACH AND CARLSON NO 1	SD 975	F-42-82
LOUISBROOKST NUMBER4	SD 1549	F-42-74	MANDERNACH AND CARLSON NO 3	SD 978	F-42-82
LOUISBROOKST NUMBER5	SD 1550	F-42-74	MANDERNACH AND CARLSON NO 5	SD 979	F-42-82
LOUISBROOKST NUMBER6	SD 1554	F-42-74	MANDERNACH AND CARLSON NO 4	SD 976	F-42-82
LOUISCALDWELL	SD 1583	F-42-74	MANDERNACH AND CARLSON NO 2	SD 45	F-42-80
LOUISE	SD 21	F-42-27	MARINDAHL		

INVENTORY OF DAMS OF THE UNITED STATES
INDEX FOR SOUTH DAKOTA

N A M E	ID. NO.	P A G E	N A M E	ID. NO.	P A G E
MARIO JOHNSON	SD 2112	F-42-68	MISSOURI SLOPE GRAZING ASSN NO 2	SD 462	F-42-6
MARK FISCHER	SD 1754	F-42-68	MITCHELL	SD 685	F-42-11
MARLO JOHNSON	SD 1827	F-42-68	MITCHELL LAKE	SD 1117	F-42-63
MARLO JOHNSON	SD 1828	F-42-68	MULSTAD LAKE	SD 795	F-42-78
MARPLE	SD 502	F-42-82	MOONEY 1	SD 1936	F-42-52
MARSHA MUNROE	SD 2098	F-42-52	MOREAU SHLD DAM	SD 635	F-42-30
MARTIN DAM	SD 1989	F-42-35	MORRIS DAM	SD 1047	F-42-17
MARTIN SANDER	SD 1753	F-42-68	MORRIS HAMILTON	SD 1824	F-42-69
MARVIN REINHOLD DAM NO 1	SD 1011	F-42-52	MORRIS JENSEN	SD 1767	F-42-69
MATHEWS NUMBER 1	SD 1620	F-42-43	MORRIS JENSEN	SD 1768	F-42-69
MATHEWS NUMBER 1	SD 1557	F-42-74	MRAZ RRDS	SD 579	F-42-82
MATHEWS NUMBER 2	SD 1556	F-42-75	MUD BUTTE	SD 631	F-42-30
MATSON	SD 1874	F-42-30	MURRITTE	SD 641	F-42-30
MATTER	SD 312	F-42-82	MULE CREEK DAM	SD 1032	F-42-17
MATZKE LAKE	SD 449	F-42-6	N OVERDAHL	SD 417	F-42-52
MAURICE BRANGLE	SD 1878	F-42-30	N VANSICKER	SD 374	F-42-52
MATHERY PARK	SD 250	F-42-34	NAGEL RRDS	SD 947	F-42-72
MAYER DAM	SD 181	F-42-4	NAGEL RRDS	SD 946	F-42-72
MAYS DAM	SD 2133	F-42-79	NEILSEN # 1	SD 1469	F-42-59
MCCASLAND AND SCHILLER NO 2	SD 423	F-42-52	NELDER ERERT NO 1	SD 338	F-42-9
MCCASLAND AND SCHILLER NO 1	SD 422	F-42-52	NELDER ERERT NO 2	SD 337	F-42-9
MCCASLAND AND SCHILLER NO 4	SD 425	F-42-52	NELDER ERERT NO 3	SD 335	F-42-9
MCCLELLAN RRDS	SD 2106	F-42-92	NELS	SD 1108	F-42-47
MCCOY SPRING	SD 1732	F-42-64	NEILSON # 1	SD 1455	F-42-59
MCCOY SPRING	SD 1443	F-42-30	NEILSON DAM NO 1	SD 1954	F-42-30
MCCASLAND AND SCHILLER NO 3	SD 424	F-42-52	NESTORRYIMAKIDAM#01	SD 483	F-42-5
MEDANO	SD 26	F-42-33	NEW UNDERWOOD	SD 14	F-42-63
MEDSCH	SD 486	F-42-13	NEWELL	SD 11	F-42-5
MEDWERK NUMBER 1	SD 910	F-42-32	NEWWALL LAKE	SD 1971	F-42-63
MEEBEL	SD 1697	F-42-13	NICHOLS NUMBER 1	SD 1922	F-42-43
MERKLE KAPLAN #1	SD 1149	F-42-47	NICHOLS NUMBER 2	SD 1023	F-42-43
MERRILL WATLEY #2	SD 1147	F-42-47	NIEDAN NUMBER 1	SD 1020	F-42-43
METZ LAKE	SD 423	F-42-69	NIELSEN NUMBER 1	SD 1624	F-42-43
MIDLAND DAM	SD 1409	F-42-19	NIEMI NO 1	SD 628	F-42-30
MIEF WELDER	SD 236	F-42-13	NIEMI NO 2	SD 619	F-42-30
MILES RRDS	SD 1815	F-42-69	NIEMI NO 3	SD 622	F-42-30
MILLER RRDS	SD 1817	F-42-69	NIEMI NO 4	SD 623	F-42-30
MILLER RRDS	SD 1816	F-42-69	NIEMI NO 5	SD 621	F-42-30
MILLER RRDS	SD 1814	F-42-69	NIX NUMBER 1	SD 111	F-42-43
MILLER FALLS CANYON	SD 1135	F-42-16	NIX NUMBER 2	SD 110	F-42-43
MILTON TRASK	SD 1893	F-42-63	NIX NUMBER 3	SD 109	F-42-43
MINA	SD 16	F-42-15	NIX NUMBER 4	SD 108	F-42-43
MINK DAM	SD 1436	F-42-30	NO NAME	SD 2126	F-42-79
MINGE	SD 38	F-42-73	NOHNBERG # 2	SD 1426	F-42-59
MISSILE 249	SD 1127	F-42-63	NOHNBERG # 3	SD 1427	F-42-59
MISSION	SD 76	F-42-76	NORRENBURG PETE NUMBER 1	SD 1271	F-42-59
MISSOURI SLOPE GRAZING ASSN NO 1	SD 460	F-42-6	NOLAN DEXTON	SD 2044	F-42-69
			NOLDNER NUMBER 1	SD 492	F-42-43

INVENTORY OF DAMS OF THE UNITED STATES
INDEX FOR SOUTH DAKOTA

N A M E	ID. NO.	P A G E	N A M E	ID. NO.	P A G E
NORBERTONHORST	SD 1553	F-42-75	OLSON RANCHES NUMBER 10	SD 1602	F-42-44
NORDSTROM	SD 262	F-42-61	OLSON RUSSELL NUMBER 1	SD 1264	F-42-59
NORMAN NUMBER 1	SD 973	F-42-75	OLSON RUSSELL NUMBER 2	SD 1265	F-42-59
NORMAN NYSTROU	SD 1518	F-42-32	OPAL DAM	SD 308	F-42-52
NORMAN SCHILLINSTAD	SD 756	F-42-78	ORL WALCOTT #1	SD 1152	F-42-47
NORMANSTATE	SD 1582	F-42-75	OSORNE NUMBER 1	SD 1613	F-42-44
NORTH DAM	SD 1449	F-42-30	OSORNE NUMBER 2	SD 1614	F-42-44
NORTON DAM	SD 2011	F-42-35	OSORNE NUMBER 3	SD 1612	F-42-44
NOVEY JOE NUMBER 1	SD 1269	F-42-59	OSCAR DIESS	SD 1150	F-42-47
NOVEY JOE NUMBER 1	SD 1270	F-42-59	OSCAR RISCHKE	SD 594	F-42-9
NOVEY JOE NUMBER 3	SD 1267	F-42-59	OSCAR-ORWICK	SD 1729	F-42-69
NOVEY NO 4	SD 1338	F-42-59	OTTO DIETTERLE	SD 740	F-42-9
NYGAARD DUCKPOND	SD 604	F-42-30	OTTO SCHMIDT	SD 1572	F-42-75
NYGAARD LEAKY	SD 607	F-42-30	OTTOERICSONDAMNOI	SD 673	F-42-5
NYGAARD TROUTDAM	SD 606	F-42-30	OTTUMWADAM	SD 713	F-42-19
O COUNTING	SD 1677	F-42-13	OWANKA 1	SD 993	F-42-63
O DRAGSET NO 1	SD 507	F-42-A2	P RACHMAN	SD 394	F-42-52
O DRAGSET NO 2	SD 506	F-42-A2	P GARR	SD 361	F-42-13
O DRAGSET NO 3	SD 505	F-42-A2	P LORANG GRAZING ASSN	SD 419	F-42-52
O JEWETT	SD 360	F-42-13	P STRADINGER NO 2	SD 1692	F-42-13
O KANE DAM	SD 1095	F-42-33	PACTOLA DAM AND DIKES 1 AND 2	SD 1139	F-42-63
O KALEY FIDE NO 1	SD 551	F-42-18	PALMER PEARSON NO 1	SD 1842	F-42-19
OROU PATTERSON	SD 2046	F-42-69	PALMER PEARSON NO 2	SD 1841	F-42-19
OGLALA DAM	SD 969	F-42-72	PARK POND	SD 1447	F-42-30
OIL WELL DAM NO 1	SD 647	F-42-17	PARKS DUCK DAM	SD 611	F-42-30
OIL WELL DAM NO 2	SD 643	F-42-17	PARKS NUMBER 1	SD 907	F-42-33
OJA NO 1	SD 1951	F-42-30	PAT STOUT	SD 1920	F-42-35
OJA NO 2	SD 1950	F-42-30	PAT STOUT NO 1	SD 1919	F-42-35
OLEARY	SD 1674	F-42-13	PATTERSON HOLDING	SD 2079	F-42-52
OLEARY RANCH 1	SD 231	F-42-13	PAUL BERRY	SD 1467	F-42-59
OLEARY RANCH 2	SD 329	F-42-13	PAUL YOUNG	SD 2084	F-42-52
OLLIE STOMPRUD	SD 2077	F-42-52	PAULS IRRIGATION DAM	SD 1437	F-42-30
OLLIVR HERRETT DAM NO 1	SD 885	F-42-5	PAZOURLAKE	SD 719	F-42-2
OLSON DAM	SD 187	F-42-4	PEACOCK NO 1	SD 1612	F-42-59
OLSON NUMBER 1	SD 1619	F-42-43	PEARL ENGLISH CRAIN NUMBER 1	SD 908	F-42-33
OLSON NUMBER 2	SD 1657	F-42-43	PEARL LAKE	SD 760	F-42-27
OLSON NUMBER 3	SD 1656	F-42-43	PEARL ROSS	SD 1770	F-42-69
OLSON NUMBER 4	SD 1618	F-42-43	PECK DAM	SD 884	F-42-69
OLSON RANCHES INC NUMBER 3	SD 1607	F-42-44	PENOM GRAZING ASSOC	SD 1944	F-42-63
OLSON RANCHES INC NUMBER 6	SD 1598	F-42-44	PENO LAKE	SD 270	F-42-34
OLSON RANCHES INC NUMBER 8	SD 1600	F-42-44	PERALT NUMBER 1	SD 499	F-42-44
OLSON RANCHES INC NUMBER 9	SD 1601	F-42-44	PERALT NUMBER 2	SD 498	F-42-44
OLSON RANCHES INC NUMBER 2	SD 1608	F-42-44	PERALT NUMBER 3	SD 497	F-42-44
OLSON RANCHES INC NUMBER 1	SD 1609	F-42-44	PERALT NUMBER 4	SD 496	F-42-44
OLSON RANCHES INC NUMBER 4	SD 1610	F-42-44	PERALT NUMBER 5	SD 495	F-42-44
OLSON RANCHES INC NUMBER 12	SD 1603	F-42-44	PERALT NUMBER 6	SD 494	F-42-44
OLSON RANCHES INC NUMBER 7	SD 1599	F-42-43	PERALT NUMBER 7	SD 493	F-42-44
OLSON RANCHES INC NUMBER 5	SD 1597	F-42-43	PERE PEARSON	SD 1039	F-42-19

INVENTORY OF DAMS OF THE UNITED STATES
INDEX FOR SOUTH DAKOTA

N A M E	ID. NO.	P A G E	N A M E	ID. NO.	P A G E
PERE PEARSON 1	SD 1840	F-42-19	R FIELDS NO 2	SD 520	F-42-82
PETERS 1	SD 1893	F-42-52	R FIELDS NO 3	SD 521	F-42-82
PETERS NUMBER 1	SD 470	F-42-44	R FIELDS NO 4	SD 763	F-42-82
PETERSEN ENTER NUMBER 1	SD 1280	F-42-59	R FIELDS NO 5	SD 761	F-42-82
PETERSEN HANS NO 1	SD 1336	F-42-59	R G GODDARD	SD 435	F-42-76
PETERSEN KATE NUMBER 1	SD 1273	F-42-60	R HAMPTON NO 1	SD 370	F-42-52
PETERSPUDDLE	SD 645	F-42-17	R HEATH	SD 931	F-42-72
PETRAFK #1	SD 1470	F-42-60	R HEPNER	SD 344	F-42-14
PETTINGER DAM	SD 649	F-42-17	R HOWIE	SD 409	F-42-52
PETTINGER POND NO 1	SD 1037	F-42-17	R HOWIE	SD 411	F-42-52
PETTINGER POND NO 2	SD 1036	F-42-17	R KECKLEY NO 1	SD 2102	F-42-82
PESTER POND #1	SD 1160	F-42-17	R KECKLEY NO 2	SD 2103	F-42-82
PESTER POND #2	SD 1158	F-42-17	R KINNING	SD 1673	F-42-14
PESTER POND #3	SD 1157	F-42-17	R LEMLER	SD 929	F-42-72
PHILIP H HAMBURGER	SD 957	F-42-72	R LEMLER	SD 928	F-42-72
PHILLIP JUNG NO 1	SD 343	F-42-9	R MUNDI	SD 431	F-42-76
PHILLIP JUNG NO 2	SD 342	F-42-9	R PAINE	SD 530	F-42-27
PHIPPS #1	SD 1466	F-42-60	R SCHREMP	SD 889	F-42-14
PIFFORDAM	SD 1075	F-42-63	R TALLEY	SD 214	F-42-69
PIFPOINT	SD 12	F-42-11	R TALLEY NO 1	SD 378	F-42-52
PIRS NO 1	SD 1312	F-42-60	R TALLEY NO 2	SD 376	F-42-52
PIUS MERLE	SD 726	F-42-9	R VAN ROCKLE	SD 252	F-42-74
PLATE	SD 10	F-42-7	R WOLF	SD 215	F-42-69
PLUMCREEKRAZINGASSN NUMBER 2	SD 1565	F-42-75	RABBIT CR	SD 1115	F-42-30
PLUMCREEKRAZINGASSN NUMBER 1	SD 1567	F-42-75	RADA ROY NO 1	SD 1337	F-42-60
PORCA LAKE	SD 545	F-42-19	RADA ROY NO 2	SD 1287	F-42-60
PORTER COTTONWOOD DAM	SD 1161	F-42-17	RAE NUMBER 1	SD 1220	F-42-44
PORTER MOSS GATE DAM	SD 1163	F-42-17	RAE NUMBER 2	SD 1219	F-42-44
POTTS DAM	SD 955	F-42-72	RAE NUMBER 3	SD 1218	F-42-44
POWELL DUG CREEK DAM	SD 1203	F-42-30	RAE NUMBER 4	SD 1217	F-42-44
PRATFIE VIEW FARMS INC DAM NO 1	SD 1012	F-42-52	RAFFENSPERGER REX NUMBER 1	SD 1255	F-42-60
PRINCESSONS 1	SD 1578	F-42-75	RAHN NUMBER 1	SD 95	F-42-44
PRINCESSONS NUMBER 2	SD 1577	F-42-75	RAHN NUMBER 2	SD 94	F-42-44
QUINN DAM	SD 1073	F-42-63	RAHN NUMBER 3	SD 91	F-42-44
QUINN DAM	SD 1074	F-42-63	KAISH DAM	SD 201	F-42-2
QUINN DAM	SD 282	F-42-34	RALPH HAMPTON	SD 2087	F-42-52
R A GERBRACHT	SD 1741	F-42-69	RALPH RITTER NO 1	SD 457	F-42-6
R ALLGATER	SD 532	F-42-27	RALPH RITTER NO 2	SD 463	F-42-6
R BARTIS NO 1	SD 1710	F-42-14	RALPHMEDMAN	SD 1574	F-42-75
R BERT	SD 1678	F-42-14	RANDALL DAM	SD 193	F-42-2
R BIERMAN	SD 509	F-42-82	RANKAM	SD 715	F-42-4
R BIERMAN NO 2	SD 508	F-42-82	RANKIN NUMBER 1	SD 131	F-42-45
R CLARK NO 1	SD 355	F-42-14	RANKIN NUMBER 2	SD 83	F-42-45
R CLARK NO 2	SD 354	F-42-14	RASNUSON NO 1	SD 1375	F-42-10
R CLARK NO 3	SD 346	F-42-14	RASSMUSSEN # 1	SD 1483	F-42-60
R COMPTON	SD 390	F-42-52	RAY HARBERMAN SR NO 1	SD 1703	F-42-14
R CRAWFORD	SD 1694	F-42-14	RAY HARBERMAN SR NO 2	SD 1704	F-42-14
R FERRAZING NO 1	SD 1694	F-42-14	RAY KREBS	SD 1982	F-42-63
R FIELDS NO 1	SD 514	F-42-82			

INDEX FOR SOUTH DAKOTA
INVENTORY OF DAMS OF THE UNITED STATES

NAME	ID. NO.	PAGE	NAME	ID. NO.	PAGE
RAY MOELLER 1	SD 576	F-42-77	ROCK COWAN NO 3	SD 351	F-42-14
RAYMOND HANZLIK	SD 2080	F-42-52	ROCK COWAN NO 4	SD 240	F-42-14
RAYMOND MEYER	SD 2033	F-42-69	ROCK HILL POND	SD 2123	F-42-79
REASER STOCK DAM	SD 654	F-42-17	RODE HASVOLD ROAD DAM	SD 325	F-42-18
REHUILO NO 1	SD 1445	F-42-31	RODNEY WINKLER DAM NO 1	SD 682	F-42-5
RED DALE GULCH	SD 1098	F-42-63	ROGHAIR NUMBER 1	SD 1633	F-42-45
RED OAL	SD 310	F-42-53	ROGHAIR NUMBER 1	SD 1019	F-42-45
RED PLUM	SD 972	F-42-75	ROHLOFF #1	SD 1425	F-42-60
REDFIELD LAKE	SD 699	F-42-73	ROMEY IRRIGATION DAM	SD 653	F-42-17
REESE WILLIAMS	SD 1838	F-42-19	KONALD PHILIPS DAM NO 1	SD 1008	F-42-53
REEVES CATTLE CO NO 2	SD 400	F-42-53	ROUSFVELT	SD 43	F-42-77
REEVES CATTLE CO NO 1	SD 394	F-42-53	MOSCOE RIGGLE	SD 1571	F-42-75
REIDY DAM	SD 924	F-42-69	ROSE HILL LAKE	SD 759	F-42-27
REYNOLDS NUMBER 2	SD 485	F-42-45	ROSE KARNEN	SD 1311	F-42-69
RICHARD COHN	SD 586	F-42-9	ROSE RARENBERG NO 1	SD 445	F-42-6
RICHARD GOINES	SD 735	F-42-9	ROSE RURENBERG NO 2	SD 747	F-42-6
RICHARD MADUELL	SD 584	F-42-9	ROSETTE DAM	SD 657	F-42-15
RICHARD MADUELL	SD 587	F-42-9	ROURAIK LAKE	SD 1119	F-42-46
RICHARD WALTH	SD 1081	F-42-79	ROWROTHAM DAM	SD 917	F-42-59
RICHARD WILLIAMSON	SD 2094	F-42-53	ROWF ROWE NO 1	SD 1530	F-42-60
RICHARD WOLFE	SD 2114	F-42-69	ROY BROWN	SD 2067	F-42-69
RICHARD WUL	SD 1772	F-42-69	ROY MCGINNIS	SD 1756	F-42-70
RICHARDSON NUMBER 1	SD 129	F-42-45	ROY SAHUYLER 1	SD 560	F-42-78
RICHARDSON NUMBER 1	SD 130	F-42-45	ROY SCHUYLER 2	SD 561	F-42-78
RICHARDSON NUMBER 1	SD 1112	F-42-45	ROY SCHUYLER 3	SD 562	F-42-78
RICHMOND	SD 6	F-42-2	ROY SHULL 3	SD 1224	F-42-63
RICHTON	SD 1534	F-42-60	ROY SHULL NO 1	SD 1961	F-42-63
RICHYSH HOWARD NO 1	SD 1317	F-42-31	ROY SHULL NO 2	SD 1965	F-42-63
RIEMAN NUMBER 1	SD 476	F-42-45	ROY STOUT NO 1	SD 1917	F-42-35
RLCUNYDAMNO 1	SD 680	F-42-5	ROY STOUT NO 2	SD 1918	F-42-35
ROAD DAM	SD 1210	F-42-31	ROY VEIT NO 4	SD 2110	F-42-83
ROAD DAM	SD 1439	F-42-31	ROYALMCKNIGHTDAMNO 1	SD 876	F-42-5
ROAD DAM NO 1	SD 518	F-42-82	ROYALMCKNIGHTDAMNO 2	SD 677	F-42-5
ROAD DAM NO 2	SD 407	F-42-53	RUREN LAROSH	SD 954	F-42-72
ROBERT HOLANDER	SD 748	F-42-6	RUREN LAROSH	SD 1696	F-42-14
ROBERT RUMBERS	SD 739	F-42-9	RUDOLPH LARSON	SD 1763	F-42-70
ROBERT KRESLEY	SD 2069	F-42-69	RUDY EISENHAUN	SD 1981	F-42-63
ROBERT KRESLEY	SD 2070	F-42-69	RUFUS GRAY	SD 1521	F-42-33
ROBERT REIDER	SD 1739	F-42-69	RUST NUMBER 1	SD 1595	F-42-45
ROBERT SCHUELKE	SD 2086	F-42-53	RYNO # 1	SD 1415	F-42-60
ROBERT SFFK	SD 2036	F-42-69	RYNO # 2	SD 1416	F-42-60
ROBERT ALKINSON	SD 1560	F-42-75	RYNOLDS NUMBER 1	SD 486	F-42-45
ROBINSON DAM	SD 648	F-42-17	S BAXTER NO 1	SD 295	F-42-53
ROBT MEYER NO 1	SD 783	F-42-82	S SCHROEDER	SD 421	F-42-53
ROBT MEYER NO 2	SD 785	F-42-82	S TIDRALL	SD 356	F-42-14
ROBT MEYER NO 3	SD 784	F-42-83	SAGE CREEK 344	SD 1129	F-42-63
ROCK COWAN NO 1	SD 242	F-42-14	SAGEHRUSH	SD 639	F-42-31
ROCK COWAN NO 2	SD 353	F-42-14	SALMEN NO 1	SD 1873	F-42-31

INVENTORY OF DAMS OF THE UNITED STATES
INDEX FOR SOUTH DAKOTA

N A M E	ID. NO.	P A G E	N A M E	ID. NO.	P A G E
SALMEN NO 2	SD 1867	F-42-31	SDNONAME	23	F-42-20
SALT LAKE	SD 609	F-42-31	SDNONAME	24	F-42-20
SAHMONS	SD 504	F-42-83	SDNONAME	25	F-42-20
SAHMONS NO 2	SD 1802	F-42-83	SDNONAME	26	F-42-20
SAMUFLSON HR05 NO 1	SD 365	F-42-53	SDNONAME	27	F-42-20
SAMUFLSON HR05 NO 2	SD 366	F-42-53	SDNONAME	28	F-42-20
SAMUFLSON HR05 NO 3	SD 367	F-42-53	SDNONAME	29	F-42-20
SAMUFLSON HR05 NO 4	SD 368	F-42-53	SDNONAME	30	F-42-20
SAND CREEK NO 1	SD 1107	F-42-75	SDNONAME	31	F-42-20
SANDERSON NUMBER 2	SD 474	F-42-45	SDNONAME	32	F-42-20
SANDERSON NUMBER 1	SD 475	F-42-45	SDNONAME	33	F-42-20
SANDERSON NUMBER 3	SD 473	F-42-45	SDNONAME	34	F-42-20
SANDY NUMBER 1	SD 140	F-42-45	SDNONAME	35	F-42-20
SANDY NUMBER 2	SD 139	F-42-45	SDNONAME	36	F-42-64
SAVIELLE NUMBER 1	SD 1221	F-42-45	SDNONAME	37	F-42-20
SCHAMMAN DAM	SD 1350	F-42-1	SDNONAME	38	F-42-20
SCHAUM DAM	SD 195	F-42-2	SDNONAME	39	F-42-20
SCHAUM DAM	SD 602	F-42-31	SDNONAME	40	F-42-20
SCHMIDT # 2	SD 1484	F-42-60	SDNONAME	41	F-42-20
SCHMIDT # 1	SD 1283	F-42-60	SDNONAME	42	F-42-20
SCHNOSE DAM # 1	SD 1383	F-42-10	SDNONAME	43	F-42-20
SCHNOSE DAM # 2	SD 1384	F-42-10	SDNONAME	44	F-42-20
SCHOOL LAND	SD 1685	F-42-14	SDNONAME	45	F-42-20
SCHOOL LAND	SD 1688	F-42-14	SDNONAME	46	F-42-20
SCOTIA	SD 632	F-42-31	SDNONAME	47	F-42-20
SCOTIA	SD 1891	F-42-51	SDNONAME	48	F-42-20
SCOTIA	SD 831	F-42-19	SDNONAME	49	F-42-20
SCOTIA	SD 154	F-42-4	SDNONAME	50	F-42-20
SCOTIA	SD 173	F-42-4	SDNONAME	51	F-42-21
SCOTIA	SD 112	F-42-19	SDNONAME	52	F-42-21
SCOTIA	SD 175	F-42-4	SDNONAME	53	F-42-21
SCOTIA	SD 176	F-42-4	SDNONAME	54	F-42-21
SCOTIA	SD 177	F-42-4	SDNONAME	55	F-42-21
SCOTIA	SD 807	F-42-19	SDNONAME	56	F-42-21
SCOTIA	SD 808	F-42-19	SDNONAME	57	F-42-21
SCOTIA	SD 1001	F-42-63	SDNONAME	58	F-42-21
SCOTIA	SD 998	F-42-63	SDNONAME	59	F-42-21
SCOTIA	SD 994	F-42-64	SDNONAME	60	F-42-21
SCOTIA	SD 994	F-42-64	SDNONAME	61	F-42-21
SCOTIA	SD 1067	F-42-64	SDNONAME	62	F-42-21
SCOTIA	SD 805	F-42-19	SDNONAME	63	F-42-21
SCOTIA	SD 1066	F-42-64	SDNONAME	64	F-42-21
SCOTIA	SD 856	F-42-19	SDNONAME	65	F-42-21
SCOTIA	SD 1064	F-42-64	SDNONAME	66	F-42-21
SCOTIA	SD 801	F-42-19	SDNONAME	67	F-42-21
SCOTIA	SD 1070	F-42-64	SDNONAME	68	F-42-21
SCOTIA	SD 854	F-42-20	SDNONAME	69	F-42-21
SCOTIA	SD 1062	F-42-64	SDNONAME	70	F-42-21

INDEX FOR SOUTH DAKOTA
INVENTORY OF DAMS OF THE UNITED STATES

N A M E	ID. NO.	P A G E	N A M E	ID. NO.	P A G E
SDNONAME 71	SD 818	F-42-21	SDNONAME 119	SD 810	F-42-23
SDNONAME 72	SD 817	F-42-21	SDNONAME 120	SD 200	F-42-23
SDNONAME 73	SD 802	F-42-21	SDNONAME 121	SD 872	F-42-23
SDNONAME 74	SD 803	F-42-21	SDNONAME 122	SD 1068	F-42-23
SDNONAME 75	SD 804	F-42-21	SDNONAME 123	SD 800	F-42-23
SDNONAME 76	SD 826	F-42-21	SDNONAME 124	SD 1065	F-42-23
SDNONAME 77	SD 827	F-42-22	SDNONAME 125	SD 791	F-42-23
SDNONAME 78	SD 828	F-42-22	SDNONAME 126	SD 1069	F-42-23
SDNONAME 79	SD 829	F-42-22	SDNONAME 127	SD 855	F-42-23
SDNONAME 80	SD 702	F-42-22	SDNONAME 128	SD 1063	F-42-23
SDNONAME 81	SD 703	F-42-22	SDNONAME 129	SD 853	F-42-23
SDNONAME 82	SD 704	F-42-22	SDNONAME 130	SD 1870	F-42-31
SDNONAME 83	SD 705	F-42-22	SDNONAME 131	SD 1912	F-42-31
SDNONAME 84	SD 706	F-42-22	SDNONAME 132	SD 1949	F-42-31
SDNONAME 85	SD 707	F-42-22	SDNONAME 133	SD 1053	F-42-17
SDNONAME 86	SD 708	F-42-22	SDNONAME 134	SD 1050	F-42-17
SDNONAME 87	SD 709	F-42-22	SDNONAME 136	SD 1863	F-42-23
SDNONAME 88	SD 710	F-42-22	SDNONAME 137	SD 1948	F-42-64
SDNONAME 89	SD 711	F-42-22	SDNONAME 138	SD 1946	F-42-64
SDNONAME 90	SD 712	F-42-22	SDNONAME 139	SD 1988	F-42-35
SDNONAME 91	SD 873	F-42-22	SDNONAME 140	SD 2000	F-42-35
SDNONAME 92	SD 874	F-42-22	SDNONAME 141	SD 1994	F-42-35
SDNONAME 93	SD 875	F-42-22	SDNONAME 142	SD 1995	F-42-35
SDNONAME 94	SD 876	F-42-22	SDNONAME 143	SD 2003	F-42-35
SDNONAME 95	SD 877	F-42-22	SDNONAME 144	SD 2004	F-42-35
SDNONAME 96	SD 172	F-42-4	SDNONAME 145	SD 2005	F-42-36
SDNONAME 97	SD 857	F-42-22	SDNONAME 146	SD 2006	F-42-36
SDNONAME 98	SD 860	F-42-22	SDNONAME 147	SD 2007	F-42-36
SDNONAME 99	SD 859	F-42-22	SDNONAME 148	SD 1993	F-42-36
SDNONAME 100	SD 1004	F-42-64	SDNONAME 149	SD 2009	F-42-36
SDNONAME 101	SD 839	F-42-22	SDNONAME 150	SD 2010	F-42-36
SDNONAME 102	SD 1003	F-42-64	SDNONAME 151	SD 1999	F-42-36
SDNONAME 103	SD 806	F-42-22	SDNONAME 152	SD 2012	F-42-36
SDNONAME 104	SD 811	F-42-22	SDNONAME 153	SD 2013	F-42-36
SDNONAME 105	SD 948	F-42-64	SDNONAME 154	SD 2014	F-42-36
SDNONAME 106	SD 1807	F-42-31	SDNONAME 155	SD 2015	F-42-36
SDNONAME 107	SD 830	F-42-22	SDNONAME 156	SD 2016	F-42-36
SDNONAME 108	SD 1939	F-42-64	SDNONAME 157	SD 2017	F-42-36
SDNONAME 109	SD 1928	F-42-64	SDNONAME 158	SD 2018	F-42-36
SDNONAME 110	SD 1002	F-42-64	SDNONAME 159	SD 2019	F-42-36
SDNONAME 111	SD 995	F-42-64	SDNONAME 160	SD 2020	F-42-36
SDNONAME 112	SD 834	F-42-22	SDNONAME 161	SD 2021	F-42-36
SDNONAME 113	SD 878	F-42-23	SDNONAME 162	SD 2022	F-42-36
SDNONAME 114	SD 833	F-42-23	SDNONAME 163	SD 2023	F-42-36
SDNONAME 115	SD 991	F-42-64	SDNONAME 164	SD 2024	F-42-36
SDNONAME 116	SD 1927	F-42-64	SDNONAME 165	SD 2025	F-42-36
SDNONAME 117	SD 992	F-42-64	SDNONAME 166	SD 2026	F-42-36
SDNONAME 118	SD 809	F-42-23	SDNONAME 167	SD 2027	F-42-36

INVENTORY OF DAMS OF THE UNITED STATES
INDEX FOR SOUTH DAKOTA

N A M E	ID. NO.	P A G E	N A M E	ID. NO.	P A G E
SDNONAME 168	SD 2028	F-42-36	SDNONAME 217	SD 1667	F-42-24
SDNONAME 169	SD 2029	F-42-36	SDNONAME 218	SD 1723	F-42-24
SDNONAME 170	SD 1996	F-42-36	SDNONAME 219	SD 1722	F-42-24
SDNONAME 171	SD 1998	F-42-36	SDNONAME 220	SD 1721	F-42-24
SDNONAME 172	SD 1997	F-42-37	SDNONAME 221	SD 1720	F-42-24
SDNONAME 173	SD 1947	F-42-64	SDNONAME 222	SD 1719	F-42-24
SDNONAME 174	SD 1945	F-42-64	SDNONAME 223	SD 1718	F-42-24
SDNONAME 176	SD 1861	F-42-23	SDNONAME 224	SD 1726	F-42-24
SDNONAME 177	SD 1862	F-42-23	SDNONAME 225	SD 1727	F-42-24
SDNONAME 178	SD 1940	F-42-64	SDNONAME 226	SD 1728	F-42-24
SDNONAME 179	SD 1941	F-42-65	SDNONAME 227	SD 1716	F-42-24
SDNONAME 180	SD 1937	F-42-65	SDNONAME 228	SD 1717	F-42-24
SDNONAME 181	SD 1921	F-42-65	SDNONAME 229	SD 1724	F-42-24
SDNONAME 182	SD 2121	F-42-79	SDNONAME 230	SD 1725	F-42-24
SDNONAME 183	SD 2122	F-42-79	SDNONAME 231	SD 1911	F-42-31
SDNONAME 184	SD 2124	F-42-79	SDNONAME 232	SD 1910	F-42-31
SDNONAME 185	SD 2125	F-42-79	SDNONAME 233	SD 1493	F-42-24
SDNONAME 186	SD 2127	F-42-79	SDNONAME 234	SD 1498	F-42-24
SDNONAME 187	SD 2129	F-42-79	SDNONAME 235	SD 1832	F-42-24
SDNONAME 188	SD 2130	F-42-79	SDNONAME 236	SD 150A	F-42-24
SDNONAME 189	SD 2131	F-42-79	SDNONAME 237	SD 1507	F-42-25
SDNONAME 190	SD 2132	F-42-79	SDNONAME 238	SD 1506	F-42-25
SDNONAME 191	SD 2135	F-42-79	SDNONAME 239	SD 1495	F-42-25
SDNONAME 192	SD 2136	F-42-79	SDNONAME 240	SD 1850	F-42-25
SDNONAME 193	SD 1854	F-42-23	SDNONAME 241	SD 1494	F-42-25
SDNONAME 194	SD 1855	F-42-23	SDNONAME 242	SD 1505	F-42-25
SDNONAME 195	SD 813	F-42-23	SDNONAME 243	SD 1500	F-42-25
SDNONAME 196	SD 1775	F-42-23	SDNONAME 244	SD 1501	F-42-25
SDNONAME 197	SD 1776	F-42-23	SDNONAME 245	SD 1849	F-42-25
SDNONAME 198	SD 1773	F-42-23	SDNONAME 246	SD 1504	F-42-25
SDNONAME 199	SD 1774	F-42-23	SDNONAME 247	SD 1503	F-42-25
SDNONAME 200	SD 1779	F-42-23	SDNONAME 248	SD 1502	F-42-25
SDNONAME 201	SD 1778	F-42-23	SDNONAME 249	SD 1491	F-42-25
SDNONAME 202	SD 1780	F-42-23	SDNONAME 250	SD 1808	F-42-25
SDNONAME 203	SD 1781	F-42-23	SDNONAME 251	SD 1490	F-42-25
SDNONAME 204	SD 1791	F-42-23	SDNONAME 252	SD 1492	F-42-25
SDNONAME 205	SD 1790	F-42-23	SDNONAME 253	SD 1517	F-42-25
SDNONAME 206	SD 1789	F-42-23	SDNONAME 254	SD 1516	F-42-25
SDNONAME 207	SD 1788	F-42-23	SDNONAME 255	SD 1515	F-42-25
SDNONAME 208	SD 1787	F-42-24	SDNONAME 256	SD 1514	F-42-25
SDNONAME 209	SD 1786	F-42-24	SDNONAME 257	SD 1513	F-42-25
SDNONAME 210	SD 1785	F-42-24	SDNONAME 258	SD 1512	F-42-25
SDNONAME 211	SD 1784	F-42-24	SDNONAME 259	SD 1511	F-42-25
SDNONAME 212	SD 1783	F-42-24	SDNONAME 260	SD 1510	F-42-25
SDNONAME 213	SD 1793	F-42-24	SDNONAME 261	SD 1499	F-42-25
SDNONAME 214	SD 1794	F-42-24	SDNONAME 262	SD 1865	F-42-25
SDNONAME 215	SD 1795	F-42-24	SDNONAME 263	SD 1866	F-42-25
SDNONAME 216	SD 1782	F-42-24	SDNONAME 264	SD 1803	F-42-26

INVENTORY OF DAMS OF THE UNITED STATES
INDEX FOR SOUTH DAKOTA

N A M E	ID. NO.	P A G E	N A M E	ID. NO.	P A G E
SDNONAME 265	SD 1804	F-42-11	SMITH NO1	SD 1376	F-42-10
SDNONAME 266	SD 1804	F-42-26	SMITH SPREADER DAM	SD 1207	F-42-31
SDNONAME 267	SD 1847	F-42-26	SMOOK	SD 1908	F-42-53
SDNONAME 268	SD 1846	F-42-26	SNOW DAM	SD 558	F-42-78
SDNONAME 269	SD 1860	F-42-26	SO HAND GRAZING ASSN	SD 251	F-42-34
SDNONAME 270	SD 1859	F-42-26	SONNENSCHIEIN NUMBER 1	SD 256	F-42-75
SDNONAME 271	SD 1858	F-42-26	SONNENSCHIEIN NUMBER 2	SD 255	F-42-75
SDNONAME 272	SD 1857	F-42-26	SONNENSCHIEINNUMBER 3	SD 1581	F-42-75
SDNONAME 273	SD 1856	F-42-26	SORENSEN	SD 259	F-42-78
SDNONAME 274	SD 1845	F-42-26	SORUM DAM	SD 925	F-42-70
SDNONAME 275	SD 1844	F-42-26	SOUTH HUTTES	SD 1446	F-42-31
SDNONAME 276	SD 1848	F-42-26	SOUTH DAM	SD 1390	F-42-17
SDNONAME 277	SD 1841	F-42-26	SOUTH WHITEWATER 251	SD 1126	F-42-65
SDNONAME 278	SD 1852	F-42-26	SPEARFISH VALLEY RANCH DAM	SD 1014	F-42-46
SDNONAME 279	SD 1853	F-42-26	SPECKELS DAM	SD 189	F-42-23
SDNONAME 280	SD 1666	F-42-26	SQUAW HUMPER	SD 970	F-42-72
SDNONAME 281	SD 1668	F-42-26	STAFFORD LAKE	SD 656	F-42-15
SDNONAME 282	SD 1659	F-42-26	STANDING ROCK TRIBE	SD 734	F-42-9
SDNONAME 283	SD 1660	F-42-26	STANDING ROCK TRIBE	SD 723	F-42-9
SDNONAME 284	SD 1665	F-42-26	STANDING ROCK TRIBE	SD 731	F-42-9
SDNONAME 285	SD 1664	F-42-26	STANDING ROCK TRIBE	SD 727	F-42-9
SDNONAME 286	SD 1663	F-42-26	STANDING ROCK TRIBE	SD 600	F-42-9
SDNONAME 287	SD 1661	F-42-26	STANLEYSMEENKAMNOI	SD 668	F-42-5
SDNONAME 288	SD 1662	F-42-26	STATE LAND	SD 2097	F-42-53
SDNONAME 289	SD 1658	F-42-26	STATE OF SOUTH DAKOTA	SD 2035	F-42-70
SDNONAME 173	SD 1924	F-42-65	STATE OF SOUTH DAKOTA	SD 960	F-42-72
SELVIN JOHNSON	SD 2059	F-42-65	STATE OF SOUTH DAKOTA	SD 464	F-42-6
SHADEHILL	SD 1141	F-42-70	STATE-OF-SOUTH-DAKOTA	SD 1813	F-42-70
SHADEHILL DIKE NO 1	SD 1140	F-42-70	STAUNS	SD 3	F-42-1
SHARPINGSLAKE	SD 717	F-42-2	STEPHAN MISSION	SD 267	F-42-34
SHERIDAN LAKE	SD 1120	F-42-65	STEPHAN MISSION	SD 266	F-42-34
SHERIFF	SD 1105	F-42-45	STEPHEN MISSION	SD 291	F-42-34
SHERIFF NUMBER 1	SD 1611	F-42-45	STEPHEN MISSION	SD 290	F-42-34
SHERIFF MILLER	SD 2044	F-42-53	STFRNS # 1	SD 1442	F-42-31
SHYMF 1	SD 490	F-42-65	STFRNS NO2	SD 1448	F-42-31
SIMON DAM	SD 956	F-42-72	STEWART	SD 261	F-42-7
SIMONS ARMS	SD 2068	F-42-70	STICKNEY	SD 1	F-42-1
SIMONS POND	SD 1159	F-42-17	STICKNEY	SD 687	F-42-1
SIMPSON ARMS	SD 2037	F-42-70	STICKNEY LAKE	SD 688	F-42-1
SIoux FALLS DIVERSION DAM	SD 697	F-42-61	STINKING RUFFALO	SD 1198	F-42-31
SIoux FALLS DIVERSION WEIR	SD 698	F-42-61	STIRLING NUMBER 1	SD 1654	F-42-45
SKULL CREEK DAM	SD 1200	F-42-31	STIRLING NUMBER 2	SD 1606	F-42-45
SLAVER DAM	SD 194	F-42-3	STOCKTON NUMBER 1	SD 1229	F-42-45
SLETTO NUMBER 1	SD 1626	F-42-45	STRADINGER NO 1	SD 1690	F-42-14
SLY NUMBER 1	SD 224	F-42-7	STRAIN EUGENE NO 1	SD 1302	F-42-60
SMALT7 ARMS	SD 1749	F-42-70	STRAIN RANCH NO 1	SD 1251	F-42-60
SMITH AND RYOST NUMBER 1	SD 40	F-42-45	STRAIN RANCH NO 2	SD 1291	F-42-60
SMITH ANDY NUMBER 1	SD 1327	F-42-60	STRAIN RANCH NO 3	SD 1292	F-42-60

I N V E N T O R Y O F D A M S O F T H E U N I T E D S T A T E S
I N D E X F O R S O U T H D A K O T A

N A M E	ID. NO.	P A G E	N A M E	ID. NO.	P A G E
STRAKA RRCS	SD 1188	F-42-48	TOWER DAM	SD 78	F-42-76
STREETER DAM	SD 1385	F-42-10	TRIBAL	SD 1542	F-42-75
STROMER HERMAN NO 1	SD 1334	F-42-60	TRIRE 10	SD 771	F-42-83
STROMER HERMAN NO 2	SD 1290	F-42-60	TRIRE NO 1	SD 523	F-42-83
STRONG ?	SD 1904	F-42-53	TRIRE NO 11	SD 2109	F-42-83
STYLES NUMBER 1	SD 1625	F-42-45	TRIRE NO 2	SD 517	F-42-83
SUMMIT	SD 1122	F-42-48	TRIRE NO 3	SD 510	F-42-83
SUNDALL DAM	SD 556	F-42-78	TRIRE NO 4	SD 577	F-42-83
SUNSHINE	SD 832	F-42-26	TRIRE NO 6	SD 775	F-42-83
T HOLZWARTH	SD 927	F-42-72	TRIRE NO 7	SD 776	F-42-83
T JENNINGS	SD 289	F-42-34	TRIRE NO 8	SD 777	F-42-83
T MAHAFFEY	SD 395	F-42-53	TRIRE NO 9	SD 765	F-42-83
T MASON	SD 414	F-42-53	TRIPLE SEVEN NO 1	SD 1377	F-42-10
T M RAKER	SD 434	F-42-76	TRIPLE SEVEN NO 2	SD 1378	F-42-10
T SCHOLZ FEN-GLEN SCHILLINGSTAD	SD 753	F-42-79	TRIPP	SD 694	F-42-33
T STEPHARD	SD 363	F-42-53	TROUT DAM	SD 644	F-42-17
T TRENT NO 1	SD 525	F-42-83	TROY LEF HUNT	SD 732	F-42-9
T W LYMAN	SD 729	F-42-9	TRUMAN DAM	SD 1435	F-42-31
TACOMA PARK	SD 5	F-42-31	TURRS MOSS AGATE DAM	SD 1162	F-42-17
TADPOLE	SD 612	F-42-31	TUFTS DAM	SD 1441	F-42-31
TAYLOR BROTHERS	SD 442	F-42-76	TURBIVILLE IRRIGATION	SD 630	F-42-32
TED MATSON	SD 1876	F-42-31	TURGEON DAM	SD 204	F-42-3
TED MOISTAD	SD 754	F-42-79	TURTLE CREEK DAM	SD 1201	F-42-32
TED OLSON	SD 2078	F-42-53	U S A	SD 441	F-42-76
TEEPFF	SD 605	F-42-31	V ANDERS	SD 212	F-42-70
TEKAKITHA	SD 963	F-42-72	V GARRETT	SD 436	F-42-76
TEMPLE NO 1	SD 1991	F-42-37	V MILLER NO 1	SD 320	F-42-83
TENNYSONDAM	SD 1072	F-42-65	V MILLER NO 2	SD 319	F-42-83
THE HEPNER DAM	SD 1399	F-42-17	V WALL	SD 766	F-42-83
THE A HOLZWARTH	SD 942	F-42-72	VALBURG #3	SD 1428	F-42-60
THEODORE KJERSTAD	SD 1978	F-42-65	VALBURG ROY NO 1	SD 1305	F-42-60
THOMAS DUGAN	SD 543	F-42-9	VAN COLLINS # 2	SD 1453	F-42-60
THOMAS NUMBER 2	SD 1638	F-42-45	VAN COLLINS NO 1	SD 1284	F-42-60
THOMAS NUMBER 3	SD 1620	F-42-44	VAN E HOYNTON	SD 2072	F-42-70
THOMAS NUMBER 4	SD 477	F-42-46	VARILEK FISHPOND	SD 225	F-42-7
THOMAS NUMBER 5	SD 670	F-42-5	VERN ANDERS	SD 1735	F-42-70
THOMAS NUMBER 6	SD 234	F-42-14	VERN LONG	SD 230	F-42-14
THORSTENSEN 1	SD 232	F-42-14	VERSELY NO 1	SD 1321	F-42-61
THORSTENSEN 2	SD 233	F-42-14	VERYL SCHROEDER 1	SD 1968	F-42-65
THORSTENSEN 3	SD 1883	F-42-31	VERYL SCHROEDER 2	SD 1969	F-42-65
THYAO POND	SD 238	F-42-14	VESFLY NO 2	SD 1320	F-42-32
TIMBER LAKE CATTLE CO NO 3	SD 1056	F-42-53	VESSEY DAM	SD 1208	F-42-32
TINDALE LAKE	SD 1818	F-42-70	VICTORIA	SD 1134	F-42-10
TOM GAMBERT	SD 752	F-42-79	VIFT NO 1	SD 318	F-42-83
TOM HAUK NO 1	SD 2050	F-42-70	VIFT NO 2	SD 317	F-42-83
TOM MASON	SD 1038	F-42-17	VIK NUMER 1	SD 1621	F-42-46
TOM MOODY RESERVOIR NO 1	SD 1936	F-42-65	VIRGIL HORTON 1	SD 1929	F-42-65
TONY KFFMS	SD 1936	F-42-65			
TORNOW NUMBER 1	SD 1632	F-42-46			

INDEX FOR SOUTH DAKOTA
INVENTORY OF DAMS OF THE UNITED STATES

N A M E	ID. NO.	P A G E	N A M E	ID. NO.	P A G E
VIRGIL HORTON 2	SD 1930	F-42-65	WAYNE KJOS	SD 1843	F-42-27
VIRGIL HORTON 3	SD 1931	F-42-65	WD CROCKETT	SD 2071	F-42-70
VIRGIL HORTON 4	SD 1933	F-42-65	WEDEAN NUMBER 1	SD 135	F-42-46
VOREDOJA	SD 36	F-42-70	WEDEAN NUMBER 2	SD 134	F-42-46
VORLEFF LAKE	SD 660	F-42-1A	WEDEAN NUMBER 3	SD 133	F-42-46
VOLRURG #2	SD 1424	F-42-61	WEISNER DAM	SD 180	F-42-4
W ASSMUSSEN	SD 432	F-42-76	WEISNER DAM 1	SD 182	F-42-4
W COMBELLUCK	SD 932	F-42-72	WELLER NO 1	SD 2001	F-42-37
W DAY	SD 443	F-42-76	WELLS DAM	SD 71A	F-42-3
W F COLLINS	SD 444	F-42-76	WENDELL GILMAN	SD 1148	F-42-48
W GROSECLOSE	SD 1676	F-42-14	WESLEY REAMAN	SD 1077	F-42-79
W HOLMFS NO 1	SD 306	F-42-53	WEST RUTTE	SD 1444	F-42-32
W HOLMFS NO 2	SD 438	F-42-76	WEST WETA 91	SD 1133	F-42-37
W HOLMFS NO 3	SD 767	F-42-83	WHIDRY STRUCTURE 20	SD 200H	F-42-37
W J ASMUSSEN	SD 768	F-42-83	WHISLER NUMRER1	SD 484	F-42-46
W JORDAN	SD 769	F-42-83	WHITE	SD 32	F-42-48
W KNIX	SD 243	F-42-34	WHITE CLAY DAM	SD 965	F-42-72
W MANN NO 1	SD 369	F-42-53	WHITE POND NO 1	SD 1882	F-42-32
W MANN NO 2	SD 275	F-42-34	WHITE RANCH	SD 1733	F-42-70
W MANN NO 3	SD 384	F-42-53	WHITE RIVER ASS NO 3	SD 1533	F-42-61
W N RAHWICK FSTATE	SD 383	F-42-53	WHITE RIVER GRASS ASS NO 2	SD 1531	F-42-61
W PEFKSON	SD 342	F-42-54	WHITE RIVER GRASS ASS NO 1	SD 1316	F-42-61
W RICHARDSON	SD 1588	F-42-75	WICKSVILLE 1	SD 989	F-42-65
W SCHILL	SD 277	F-42-34	WIFNTJFS BR0S NO 1	SD 448	F-42-6
W SCHITTE	SD 213	F-42-70	WIFNTJFS BR0S NO 2	SD 447	F-42-6
W VENJOHN	SD 403	F-42-54	WILBUR RUSSELL	SD 1526	F-42-33
WAGGONER	SD 350	F-42-14	WILL DAM	SD 192	F-42-3
WALKER NO 1	SD 245	F-42-70	WILLIAM RAXTER	SD 2117	F-42-54
WALT CRAWFORD	SD 524	F-42-27	WILLIAM FREISE	SD 2054	F-42-70
WALTER O WILFM DAM NO1	SD 20	F-42-26	WILLIAM HUETHER	SD 1934	F-42-65
WALTER DEINIS IRRIGATION	SD 905	F-42-7	WILLIAM OLSON	SD 2120	F-42-54
WALTER DEINIS IRRIGATION DAM	SD 1958	F-42-32	WILLIAM P RANSCH	SD 962	F-42-72
WALTER INGALLS	SD 1812	F-42-70	WILLIAM PATTERSON	SD 2090	F-42-54
WALTER MILLER NO 1	SD 1006	F-42-54	WILLIAM SMITH	SD 1145	F-42-44
WALTER SCHLOMER	SD 1341	F-42-37	WILLIAMS 743	SD 1123	F-42-75
WALTER THOMPSON	SD 1055	F-42-37	WILLIAMS DAM	SD 646	F-42-17
WANALAPILAKE	SD 2074	F-42-54	WILLIAMS NO 1	SD 1311	F-42-61
WANLEF LAKE	SD 1213	F-42-83	WILLIAMS NO 3	SD 1111	F-42-75
WARD VANHORN	SD 1088	F-42-79	WILLOW	SD 8	F-42-2
WARD WHITE	SD 1594	F-42-75	WILLOW LAKE DAM	SD 327	F-42-2
WASHERHORN-FM POND	SD 716	F-42-3	WILMARTH	SD 2	F-42-1
WAYNE KENNEDY	SD 212A	F-42-79	WILSON NO 1	SD 1913	F-42-32
	SD 1840	F-42-32	WILSON NO 2	SD 1953	F-42-32
	SD 1942	F-42-65	WILSON NUMBER 1	SD 1649	F-42-46
	SD 614	F-42-32	WILSON RANCH	SD 1755	F-42-70
	SD 1046	F-42-17	WINCHELL HRO NO 1	SD 1328	F-42-61
	SD 1747	F-42-70	WM KARY # 2	SD 1409	F-42-61
	SD 1759	F-42-70	WM T MALLOY	SD 2066	F-42-70

I N V E N T O R Y O F D A M S O F T H E U N I T E D S T A T E S
I N D E X F O R S O U T H D A K O T A

N A M E	I D . N O .	P A G E	N A M E	I D . N O .	P A G E
WOLF CREEK LAKE	SD 967	F-42-73			
WOLFF LAKE	SD 667	F-42-48			
WOLMEN 1	SD 1889	F-42-54			
WOLMEN 2	SD 1888	F-42-54			
WOODROW HAYES	SD 743	F-42-9			
WOODRUFF	SD 25	F-42-33			
WOODLEDGE DAM	SD 170	F-42-4			
WOODMEYER DAM	SD 557	F-42-78			
WOND	SD 1475	F-42-61			
WOND # 1	SD 1480	F-42-61			
WPA PROJECT NO 1653	SD 1091	F-42-7			
WPA PROJECT NO 1722	SD 223	F-42-7			
WRAY & FLAINE HALL	SD 959	F-42-72			
WULFF DAM	SD 184	F-42-4			
X ZILTNF	SD 246	F-42-34			
Z DRUM	SD 211	F-42-70			
ZFKF ALLART	SD 1750	F-42-71			
ZFLL LAKE	SD 662	F-42-18			
ZORC RM05 NO 2	SD 1487	F-42-R3			
ZORC RM05 NO 3	SD 2101	F-42-R3			

INVENTORY OF DAMS IN THE UNITED STATES

TENNESSEE
DELFORD COUNTY

NAME OF DAM OR IMPOUNDMENT	RIVER OR STREAM	TYPE OF DAM	YEAR COMPLETED	PUR. HEIGHT (FT)	MAX CAPACITY (ACRE-FT)	NEAREST DOWNSTREAM CITY-TOWN-VILLAGE	POPULATION	DIST. FROM DAM (MI.)	OWNER	CONGR DIST
FLAINE LAKE	RAY BRANCH	EARTH	1950	R	15	160	100	2	JOHN LEDBETTER	04
TNNONAME 20R	TR-THOMPSON CREEK	EARTH	1950	0	20	55	50	1	JAMES WAYNE ROMER	04
TNNONAME 210	TR-DAVIS BRANCH	EARTH	1965	0	26	215	12,262	3	JOE TILLET	04
HENTON COUNTY										
TNNONAME 211	TRACE CREEK	EARTH	1969	0	13	60	50	2	BILL DYER	07
TNNONAME 212	TR-FORD CREEK	EARTH	1965	0	17	85	50	2	DR J S BUIE/MORIH	07
TNNONAME 244	TR-FORD CREEK	EARTH	1945	R	18	126	100	1	W H BLACKBURN	07
HELDSON COUNTY										
PINE LAKE	TR-PINE ORCHARD CREEK	EARTH	1955	0	20	65	100	2	WILSON WYATT	03
TNNONAME 95	CANE CREEK	EARTH	1961	R	15	51	800	10	JOHN VANNOORT	03
TNNONAME 96	TR-SFOUATCHE RIVER	EARTH	1955	0	15	130	100	4	RANDEL S BURNS	03
TNNONAME 97	TR-SKILLERN CREEK	EARTH	1955	R	26	155	100	8	NR BLACKBURN	03
TNNONAME 295	TR-MADON CREEK	EARTH	1964	R	27	184	1,179	10	HOWARD RICKENSTAFF	03
TNNONAME 369	DOUBLE BRANCH	EARTH	1969	0	11	52	500	5	RICHARD CARMACK	03
TWIN LAKES NO 1	TR-SFOUATCHE RIVER	EARTH	1969	0	40	145	1,454	6	SEAMEN HILL	03
TWIN LAKES NO. 2	TR-SFOUATCHE RIVER	EARTH	1969	0	44	325	1,454	8	SEAMEN HILL	03
MCOUNT COUNTY										
CALDERWOOD	LITTLE TENNESSEE	ARCH	1930	H	200	55,000	100	2	TAPOCO INC	02
CHILHOWEE	LITTLE TENNESSEE	GRAVITY ROCKFILL	1957	H	65	40,000	100	1	TAPOCO INC	02
HEADWICK NO. 2	TR-FLAT CREEK	EARTH	1959	0	24	65	100	7	CHARLES HEADRICK	02
LAKE IN THE SKY	FLAT CREEK	EARTH	1949	R	21	560	100	7	CHARLES HEADRICK	02
LAMBERT LAKE	TR-BIG SPRING BRANCH	EARTH	1961	R	34	320	100	1	KFITH MCCORD	02
LAUREL LAKE	TIPTON BRANCH	EARTH	1930	R	49	1,175	267	1	TN GAMF FISH COMMISSION	02

PURPOSES: I - IRRIGATION C - FLOOD CONTROL S - WATER SUPPLY D - DEBRIS CONTROL
 H - HYDROELECTRIC N - NAVIGATION R - RECREATION O - OTHER

HAZARD POTENTIAL: 1 - HIGH 2 - SIGNIFICANT 3 - LOW

INVENTORY OF DAMS IN THE UNITED STATES

TENNESSEE (CONT'D)
BRADLEY COUNTY

DIST. FROM
FROM
DAM
(MILES)
3
2
2

NAME OF DAM OR IMPOUNDMENT	RIVER OR STREAM	TYPE OF DAM	YEAR COMPLETED	PUR. POST	HEIGHT (FT)	MAX CAPACITY (ACRE-FT.)	NEAREST DOWNSTREAM CITY-TOWN-VILLAGE	POPULATION	DIST. FROM DAM (MILES)	OWNER	PURPOSE	HAZARD POTENTIAL
GREEN SHADOW LAKE	MILL CREEK	EARTH	1969	R	11	90	SPRING PLACE GA	50	10	JOF RALL	03	03
TNNONAME 103	GATLIN BRANCH	EARTH	1965	R	12	100	OCOEE	300	8	HOWARD MEADOR	03	03
TNNONAME 104	TR-BRYNER CREEK	EARTH	1963	R	23	75	CLEVELAND	20,651	6	S K JOHNSTON	03	03
TNNONAME 105	TR-GATLIN BRANCH	EARTH	1953	R	24	140	OCOEE	300	4	C C BLANKENSHIP	03	03
TNNONAME 106	TR-BLACK FOX CREEK	EARTH	1966	R	22	85	BLACK FOX	100	3	ROBERT RYMER	03	03
CAMPBELL COUNTY												
DOAKES CREEK	DOAKES CREEK	EARTH	1936	R	28	15	CLINTON	4,794	50	TENN VALLEY AUTHORITY	02	02
LAFOLLETTE CITY RESERVOIR NO 2	OLLIS CREEK	GRAVITY	1964	S	35	640	IVYDELL	300	3	CITY OF LAFOLLETTE	02	02
LAFOLLETTE CITY RESERVOIR NO 1	OLLIS CREEK	GRAVITY	1904	S	25	99	IVYDELL	300	1	CITY OF LAFOLLETTE	02	02
NOHRIS	CLINCH RIVER	GRAVITY EARTH	1936	C H N R	238	2,552,000	CLINTON	4,794	20	TENN VALLEY AUTHORITY	02	02
CANNON COUNTY												
LAKE ANNE	SMITHSON BRANCH	EARTH	1967	R	22	305	PLEASENT VIEW	150	3	JAMES VAN BLARICUM	04	04
TNNONAME 107	TR-MOUNTAIN CREEK	EARTH	1867	R	15	50	DIBRELL	90	9	LLOYD HENEGAR	04	04
CARROLL COUNTY												
WEECH LAKE	TR-RUTHERFORD FK ORION RIVER	EARTH	1935	R	13	50	TERRY	110	4	J R MCALEXANDER	07	07
CARROLL LAKE	CLFAR CRFFK	EARTH	1931	R	10	375	HUNTINGDON	3,661	3	STATE OF TENNESSEE	07	07
MAPLE CREEK LAKE	MAPLE CREEK	EARTH	1937	R	14	690	EUBANKS	500	4	STATE OF TENNESSEE	07	07
PRESELEY LAKE	TR REEDY CREEK	EARTH	1935	R	6	76	WINGO	100	3	JOHN PRESELY	07	07
TNNONAME 5	TR-ROCK CRFEK	EARTH	1953	R	18	50	HUNTINGDON	2,119	5	EARNEST VICKERS	07	07
TNNONAME 216	LICK CREEK 20 FESISEAM?	EARTH	1937	O R	16	60	WINGO	50	2	JOHN SHOOF	07	07
TNNONAME 21A	TR-REEDY CRFEK	EARTH	1971	R	14	55	TREZEVANT	577	6	VERNON BORO	07	07
CARTER COUNTY												
ODOM TROUT LAKE	HUNTON BRANCH	EARTH	1947	R	28	910	DENNIS COVE	100	5	BARBARA ODOM	01	01

PURPOSES: I - IRRIGATION, C - FLOOD CONTROL, B - WATER SUPPLY, D - DEBRIS CONTROL, H - HYDROELECTRIC, N - NAVIGATION, R - RECREATION, O - OTHER

HAZARD POTENTIAL: 1 - HIGH, 2 - SIGNIFICANT, 3 - LOW

INVENTORY OF DAMS IN THE UNITED STATES

TENNESSEE (CONT'D)
CARTER COUNTY (CONT'D)

NAME OF DAM OR IMPOUNDMENT	RIVER OR STREAM	TYPE OF DAM	YEAR COMPLETED	PUR. POSE	HEIGHT (FT)	MAX CAPACITY (ACRE-FT.)	NEAREST DOWNSTREAM CITY-TOWN-VILLAGE	POPULATION	DIST. FROM DAM (MI.)	OWNER	HAZARD POTENTIAL	PURPOSE
RIPSHIN LAKE	ROARING CREEK	EARTH	1963	R	30	120	CRABTREE	100	2	RIPSHIN CORP.	1	01
WATAUGA	WATAUGA RIVER	ROCKFILL EARTH GRAVITY	1948	C H N R	295	677,000	ELIZABETHTON	12,269	10	TENN VALLEY AUTHORITY	1	01
WILRUP	WATAUGA RIVER	GRAVITY	1912	H R	70	715	ELIZABETHTON	12,269	7	TENN VALLEY AUTHORITY	2	01
CHEATHAM COUNTY												
CHEATHAM	CUMBERLAND	GRAVITY	1954	H N R	64	104,000	CLARKSVILLE	31,719	21	CORPS OF ENGINEERS	2	05
CRAIG LAKE	W. FK BRUSH CREEK	EARTH	1957	R	27	115	KINGSTON SPRINGS	312	8	MARIAN CRAIG	8	05
CHESTER COUNTY												
LAKE PLACID	PINEY CREEK	EARTH	1950	R	14	207	SILERTON	88	5	STATE OF TENNESSEE	5	06
INONAME 1	TR. TAR CREEK	EARTH	1965	R	19	74	HENDERSON	2,691	5	DR RRAUD	5	06
INONAME 2	TR. CLARKIS CREEK	EARTH	1960	O	13	84	HENDERSON	2,691	8	HOMER TIGNOR	8	06
INONAME 3	TR. CLOVER CREEK	EARTH	1965	O	18	50	SILERTON	840	10	MRS TALIFERRO	10	06
INONAME 299	TR. PINEY CREEK	EARTH	1965	O	6	53	SILERTON	84	1	JIMMY PAYNE	1	06
CLAY COUNTY												
LAKE HOLLOW	OHEE	GRAVITY	1943	H C R	163	1,706,000	CELINA	1,370	3	CORPS OF ENGINEERS	3	04
WATAUGA CREEK	SYCAMORE FORK	EARTH	1953	C	13	530	WHITLEYVILLE	100	4	DR MORRIS	4	04
WATERBURY DEVELOPMENT	LITTLE TRAC CREEK	EARTH	1965	C	45	320	HERMITAGE	80	3	UNIV CREEK WATERBURY DIS.	3	04
ALLEN BRANCH FISH POND	ALLEN BRANCH	EARTH	1969	H	26	20	DEL RIO	75	7	US FORST SERVICE	7	01
CHEFFER COUNTY												
LAKE TULLAMINA	CARROLL CREEK	EARTH	1963	R	29	575	OVOCA	100		HORERT G BAICLIEFF		04
LAKE W. WICK	TAYLOR BRANCH	EARTH	1945	R	8	145	MANCHESTER	6,203	4	PAUL HOFFMAN	4	04
MORTON LAKE	DUCK RIVER	EARTH	1940	R	16	420	MANCHESTER	6,000	1	BOWLIN MORTON	1	04

PURPOSE: 1 - IRRIGATION 2 - FLOOD CONTROL 3 - WATER SUPPLY 4 - DEBRIS CONTROL
H - HYDROELECTRIC C - NAVIGATION N - RECREATION R - OTHER

HAZARD POTENTIAL 1 - HIGH 2 - SIGNIFICANT 3 - LOW

INVENTORY OF DAMS IN THE UNITED STATES

TENNESSEE (CONT'D)
COFFEY COUNTY (CONT'D)

NAME OF DAM OR IMPOUNDMENT	RIVER OR STREAM	TYPE OF DAM	YEAR COMPLETED	PURPOSE	HEIGHT (FT)	MAX CAPACITY (ACRE-FT.)	NEAREST DOWNSTREAM CITY/TOWN/VILLAGE	POPULATION	DIST. FROM DAM (MI.)	OWNER	HAZARD POTENTIAL	PURPOSE
OVUCA LAKE	CARROLL CREEK	GRAVITY	1949	R	16	50	OVUCA	100	1	ROY FAGG	04	04
TR-CASCADE BRANCH	TR-CASCADE BRANCH	EARTH	1951	O	21	50	NORMANDY	122	2	GEORGE DICKEL DISTILLERY	04	04
CAT CREEK	CAT CREEK	EARTH	1967	R	24	95	NORMANDY	122	12	M A TOLIVER	04	04
CROCKETT COUNTY												
HUMPHREYS LAKE	TR-MIDDLE FK FORKED DEER R.	EARTH	1955	R	29	1,050	DYERSBURG	14,523	35	TENN GAME+FISH COMM	07	07
CUMBERLAND COUNTY												
HYND LAKE	HYND CREEK	GRAVITY	1930	R	26	505	HOMESTEAD	100	2	STATE OF TENNESSEE	04	04
CANTERBURY LAKE	RAGWELL BRANCH	EARTH	1973	R	35	770	DORTON	100	5	FAIRFIELD COMM LAND CO	04	04
CATHERINE LAKE	RAGWELL BRANCH	EARTH	1952	R	27	370	OTTER CREEK	100	8	FAIRFIELD COMMUNITY CO	04	04
CUMBERLAND MOUNTAIN RETREAT LAKE NO 1	LITTLE LAUREL CREEK	EARTH	1970	R	23	88	DODSON	100	25	CUMBERLAND MT RETREAT	04	04
CUMBERLAND MT RETREAT LAKE NO 2	LITTLE LAUREL CREEK	EARTH	1970	R	20	75	RELLVIEW	100	4	CARL WILFORD	04	04
CUMBERLAND MT RETREAT LAKE NO 3	LITTLE LAUREL CREEK	EARTH	1957	R	14	70	RELLVIEW	100	4	CARL WILFORD	04	04
DORTON LAKE	TR HYND CREEK	EARTH	1952	R	13	60	CROSSVILLE	5,381	5	MOSE E DORTON	04	04
FOX CREEK LAKE	FOX CREEK	EARTH	1966	R	48	2,590	CRESTON	100	10	CROSBY HARRISON	04	04
FRANCIS LAKE	WHITEPINE BRANCH	EARTH	1968	R	18	350	CRESTON	100	15	MRS FRANCIS	04	04
WOOD MOUNTAIN LAKE	TR SCANTLING BRANCH	EARTH	1965	R	29	220	CRESTON	100	14	J R HENRY	04	04
HILL LAKE NO 1	TR HUCKY BRANCH	EARTH	1968	R	20	400	OAK HILL	50	2	JAMES HILL	04	04
MIDWAY LAKE	OHED RIVER	EARTH	1959	R S	30	3,540	WOODLAWN	285	5	HENRY ROGERS	04	04
WOOD LAKE	TR-CANEYFORK CREEK	EARTH	1964	O	16	70	CRESTON	100	6	STANLEY HOOD	04	04
LAKE ALICE	TR-FIFEY BRANCH	GRAVITY	1963	S	25	180	PLEASANT HILL	293	1	UPLANDS RETIREMENT CNTR	04	04
LAKE LAURA	FRYE BRANCH	EARTH	1933	S	21	110	PLEASANT HILL	293	1	UPLANDS RETIREMENT CNTR	04	04
LAKE WALDENSTA	MAMMYS COFFK	GRAVITY	1969	R O	19	50	DAYSVILLE	100	1	HIMASSIFF LAND CO	04	04
LINGERS LAKE	WALLACE BRANCH	EARTH	1920	R	15	240	OAKHILL	100	2	J.D. FLORIDGE	04	04
MAYLAND LAKE	MEADOW CREEK	EARTH	1919	R	28	1,900	OREY CITY	75	12	ELIZABETH MITCHELL	04	04
MEADOW PARK LAKE	MEADOW CREEK	GRAVITY	1938	S	27	3,845	TODD	100	8	CITY OF CROSSVILLE	04	04

HAZARD POTENTIAL 1-HIGH 2-SIGNIFICANT 3-LOW
PURPOSES 1-IRRIGATION 2-FLOOD CONTROL 3-WATER SUPPLY 4-RECREATION 5-OTHER
M-HYDROELECTRIC N-NAVIGATION R-RECREATION O-OTHER

INVENTORY OF DAMS IN THE UNITED STATES



TENNESSEE (CONT'D)
CUMBERLAND COUNTY (CONT'D)

NAME OF DAM OR IMPOUNDMENT	RIVER OR STREAM	TYPE OF DAM	YEAR COMPLETED	PUR. POSE	HEIGHT (FT)	MAX CAPACITY (ACRE-FT.)	NEAREST DOWNSTREAM CITY, TOWN, VILLAGE	POPULATION	DIST. FROM DAM (MI.)	OWNER	OWNER
SPRING LAKE	TR-BAGWELL CREEK	EARTH	1967	R	21	90	OTTER	125	4	FAIRFIELD COMM	04
ST. GEORGE LAKE	BAGWELL BRANCH CREEK	GRAVITY	1953	R	42	2,090	CRAB ORCHARD	700	9	FAIRFIELD COMM	04
TANSI LAKE	BASSSES CREEK	EARTH	1959	R	24	5,310	LINARY	100	6	COMMUNITY CO	04
TANNAME 129	TR DOWNING CREEK	EARTH	1952	O	17	55	CRESTON	100	1	LINK COX	04
TANNAME 220	TR-OLDFIELD BRANCH	EARTH	1967	O	1A	80	PLEDSOE STATE FOREST	50	1	R C SMITH	04
TANNAME 222	TR-BYRD CREEK	EARTH	1965	R	14	110	HOMESTEAD	100	5	TANSI RESORT	04
TANNAME 115	WHITFS CREEK	EARTH	1960	R	20	245	WHITES CREEK	100	3	ALFRED VAUGH	04
DAVIDSON COUNTY											
BRUNNS LAKE	S FK SYCAMORE CREEK	EARTH	1945	R	12	50	FOREST GROVE	50	10	W L HAWKINS	05
CECILINS LAKE	TR-INDIAN CR	EARTH	1955	R	26	265	AKENTWOOD	3,425	7	CECIL COLLINS	05
CHUCKER SPRINGS LAKE	CROCKER SPRINGS BRANCH	EARTH	1950	R	16	100	LICKTON	100	2	F W GRAY	05
PERCY PRIEST	STONES	EARTH GRAVITY	1967	C R	129	652,000	NASHVILLE	448,000	17	CORPS OF ENGINEERS	05
MARROWHORN LAKE	MARROWHORN CREEK	EARTH	1930	R	40	1,050	ASHLAND CITY	2,027	12	STATE OF TENNESSEE	05
OLD HICKORY	CUMBERLAND	EARTH GRAVITY	1954	H N	78	545,000	NASHVILLE	448,000	24	CORPS OF ENGINEERS	05
PAIS LAKE	FALDO BRANCH	EARTH	1940	R	16	90	PLEASANT VIEW	150	11	ALVIN HAWKINS	05
WAGNER LAKE	OTTER CREEK	EARTH	1942	R	45	1,530	OAK HILL	50	1	STATE OF TENNESSEE	05
SHANSI-LA LAKE	TR-FLAT CREEK	EARTH	1946	R	32	130	RELLEVUF	125	1	ALFRED T LEVINE	05
SPORTSMANS LAKE	TR-VOIGNS BRANCH	EARTH	1950	R	24	60	NASHVILLE	477,877	2	FRED J CORR	05
TR- RIVERS LAKE	TR CUMBERLAND RIVER	EARTH	1965	R	31	70	NASHVILLE	447,877	20	MEMO GOV OF NASHVILLE	05
DECATUR COUNTY											
DECATUR COUNTY											
TANNAME 6	BIG BRANCH	EARTH	1969	R	12	100	BEACON	80	3	W T PIFE	06
TANNAME 7	TR. WILLOW CREEK	EARTH	1967	R	17	50	SUGAR TREE	50	3	ROBA DODD	06
TANNAME 8	BIG BRANCH	EARTH	1969	R	15	90	PARSONS	1,859	6	W.T. PIFE	06
TANNAME 9	TR. TURKEY CREEK	EARTH	1969	O	13	57	DECATURVILLE	571	3	LEWIS LACY	06

PURPOSES: I - IRRIGATION C - FLOOD CONTROL S - WATER SUPPLY D - DEBRIS CONTROL
H - HYDROELECTRIC N - NAVIGATION R - RECREATION O - OTHER

HAZARD POTENTIAL: 1-HIGH 2-SIGNIFICANT 3-LOW

INVENTORY OF DAMS IN THE UNITED STATES

TENNESSEE (CONT'D)
DE KALB COUNTY

NAME OF DAM OR IMPONDMENT	RIVER OR STREAM	TYPE OF DAM	YEAR COMPLETED	PURPOSE		HEIGHT (FT)	MAX CAPACITY (ACRE-FT.)	NEAREST DOWNSTREAM CITY-TOWN-VILLAGE	POPULATION	DIST. FROM DAM (MI.)	OWNER	CONGR. DIST.
				C	H							
CENTER HILL	CANEY FORK	GRAVITY EARTH	1951	C	H	215	2,092,000	LANCASTER	100	5	CORPS OF ENGINEERS	04
COLVERTS LAKE	FALL CREEK	GRAVITY	1949	R		20	240	EVINS MILLS	100	1	JOE JOHNSON	04
DICKSON COUNTY												
ACORN LAKE	TR-JONES CR	EARTH	1935	R		38	670	CHARLOTTE	616	11	STATE OF TENNESSEE	06
DICKSON LAKE	TR-E PINEY RIVER	EARTH	1936	S		25	305	DICKSON	5,665	1	CITY OF DICKSON	06
LAKE WOODHAVEN	WILL HALL CREEK	EARTH	1935	R		29	690	WHITE OAK FLATS	50	3	STATE OF TENNESSEE	06
LUTHER LAKE NO 1	JONES CREEK	EARTH	1960	O		30	190	DICKSON	5,665	1	CITY OF DICKSON	06
LUTHER LAKE NO 2	TR-NAILS CREEK	EARTH	1950	O		19	95	CRAGGIE HOPE	50	14	A C LUTHER	06
LUTHER LAKE NO 3	TR-NAILS CREEK	EARTH	1950	O		19	60	CRAGGIE HOPE	50	13	A C LUTHER	06
LUTHER LAKE NO 4	TR-HEAVERDAM CR	EARTH	1960	O		21	50	CRAGGIE HOPE	50	14	A C LUTHER	06
NEW CITY LAKE	EAST PINEY RIVER	EARTH	1958	S		R	132	DICKSON	6,000	1	CITY OF DICKSON	06
TNNONAME 234	TURKEY CREEK	EARTH	1967	O		R	70	PINEWOOD	125	13	KNOX WRIGHT	06
DYER COUNTY												
PIONEER LAKE NO 1	TR N FK FORKED DEER R OFFSTR	EARTH	1942	R		27	85	JENKINSVILLE	75	1	A G HALL	07
TNNONAME 9	TR RO ELLEN CREEK	EARTH	1951	R		12	50	RO ELLEN	250	2	EODIE DAVIS	07
TNNONAME 10	TR N FK FORKED DEER R OFFSTR	EARTH	1942	R		18	84	EVANSVILLE	50	4	A.G. HALL	07
FAYETTE COUNTY												
CATFISH LAKE	MARYS CREEK 20FEETHEAD	EARTH	1961	R		7	86	MEMPHIS	623,530	13	TOLLY MURFF	06
COW LAKE	TR ALEXANDER CREEK	EARTH	1959	O		11	58	MEMPHIS	623,530	20	TOLLY MURFF	06
FISHERVILLE LAKE	TR GRAY'S CREEK	EARTH	1972	O		6	86	EADS	190	3	TOLLY MURFF	06
GLFNGARY LAKE	TR-LOOSAHATCHIE RIVER	EARTH	1955	R		R	368	WARREN	100	1	GLFNGARY CLUH	06
GRESHAM LAKE	TR HLACK ANKLE CREEK	EARTH	1960	O		11	70	ARLINGTON	1,349	6	CHARLES H. GRESHAM	06
MERR PARSONS LAKE	MARYS CREEK	EARTH	1952	R		23	2,146	RALEIGH	6,000	35	TN GAMERFISH COMM.	06
MERR PARSONS LAKE	MAHYS CREEK	EARTH	1949	R		34	3,168	MEMPHIS	623,530	12	TN GAMERFISH COMM.	06

PURPOSES: I - IRRIGATION C - FLOOD CONTROL S - WATER SUPPLY D - DEBRIS CONTROL
M - HYDROELECTRIC N - NAVIGATION R - RECREATION O - OTHER

HAZARD POTENTIAL: 1 - HIGH 2 - SIGNIFICANT 3 - LOW

INVENTORY OF DAMS IN THE UNITED STATES



TENNESSEE (CONT'D)
 FAYETTE COUNTY (CONT'D)

NAME OF DAM OR IMPOUNDMENT	RIVER OR STREAM	TYPE OF DAM	YEAR COMPLETED	PURPOSE	HEIGHT (FT)	MAX CAPACITY (ACRE-FT.)	NEAREST DOWNSTREAM CITY-TOWN-VILLAGE	POPULATION	DIST FROM DAM (MI.)	OWNER	CONGR DIST
KEITH LAKE NO 1	TR-WOLF RIVER 20FFSTREAM?	EARTH	1941	0	9	179	MEMPHIS	623,530	17	KEITH TAYLOR	06
KEITH LAKE NO 3	TR-WOLF RIVER	EARTH	1968	0	13	86	MEMPHIS	623,530	17	KEITH TAYLOR	06
LAKE TIA KHATA	TR JONES CREEK	EARTH	1960	R	16	66	WARRFN	100	3	C RAY COUCH REALTY CO	06
LOG CARTN LAKE	TR GRAYS CREEK	EARTH	1959	R	12	94	EADS	150	3	TOLLY MURFF	06
MONIFDY LAKE	TR MARYS CREEK	EARTH	1961	R	17	236	MEMPHIS	623,530	11	TOLLY MURFF	06
SENIC LAKE	MARYS CREEK 20FFSTREAM?	EARTH	1957	R	7	86	MEMPHIS	623,530	11	TOLLY MURFF	06
TNNONAME 303	TR SANDY CREEK	EARTH	1964	0	18	55	HAYS	100	1	JOE R RUKNFTIE	06
TNNONAME 304	TR CYPRESS CREEK OFFSTREAM	EARTH	1959	R	14	110	ARLINGTON	1,349	4	DR VONNIF HALL	06
TNNONAME 305	TR CYPRESS CREEK	EARTH	1967	R	20	220	ARLINGTON	1,349	5	JOHN SALMON	06
TNNONAME 308	TR RUSSELL CREEK	EARTH	1967	0	10	58	MEMPHIS	623,530	17	KEITH TAYLOR	06
TNNONAME 310	N FORK WOLF RIVER OFFSTREAM	EARTH	1949	0	19	60	MOSCOV	448	1	R L LEWIS	06
TNNONAME 311	STAFFORD CREEK	EARTH	1961	0	11	166	ROSSVILLE	410	9	RUTCH MCNARR	06
TNNONAME 312	TR CLAY BRANCH 20FFSTREAM?	EARTH	1952	0	10	84	ARLINGTON	1,349	11	FORE COMPANY RANCH	06
TNNONAME 313	TR HEAR CREEK	EARTH	1961	R	20	134	FAYETTE CORNERS	100	1	DR TOM RICHARDS	06
TNNONAME 315	TR HURRICANE CREEK	EARTH	1955	0	10	63	ROSSVILLE	410	6	W R BLAKE	06
TNNONAME 317	TR CYPRESS CREEK	EARTH	1960	0	12	123	EADS	150	2	KERMIT HANCOCK	06
TNNONAME 322	TR BEAR CREEK	EARTH	1961	0	6	151	FAYETTE CORNERS	100	1	A W RLALOCK	06
TNNONAME 324	TR-LOOSAHATCHIE RIVER	EARTH	1968	0	10	75	SOMERVILLE	1,816	5	DR JOE MARSH	06
TNNONAME 325	TR SHAW'S CREEK 20FFSTREAM?	EARTH	1959	0	18	57	MEMPHIS	623,530	20	W R JOHNSON	06
TNNONAME 326	TR MUDDY CREEK	EARTH	1960	R	15	66	LIBERTY HILL	100	1	JOE DUNCAN	06
TNNONAME 327	TR HENNETTS CREEK	EARTH	1955	R	19	74	SOMERVILLE	1,816	8	MRS J F PRICE	06
TNNONAME 328	WILDER CREEK 20FFSTREAM?	EARTH	1960	R	8	88	LONGTOWN	100	1	WILLIAM W WILDER	06
TNNONAME 329	HURRICANE CREEK	EARTH	1960	R	23	228	ROSSVILLE	410	6	A MITCHELL	06
TNNONAME 331	TR STAFFORD CREEK	EARTH	1956	0	10	80	ROSSVILLE	410	9	R D KINARY	06
JAMESTOWN RESERVOIR	NORTH WHITE OAK	EARTH	1970	S	20	902	JAMESTOWN	1,727	5	CITY OF JAMESTOWN	04

PURPOSES: I - IRRIGATION C - FLOOD CONTROL S - WATER SUPPLY D - DEBRIS CONTROL
 H - HYDROELECTRIC N - NAVIGATION R - RECREATION O - OTHER

HAZARD POTENTIAL 1 - HIGH 2 - SIGNIFICANT 3 - LOW

INVENTORY OF DAMS IN THE UNITED STATES



TENNESSEE (CONT'D)
FENTRESS COUNTY (CONT'D)

DIST. FROM DAM (MI.)

POPULATION

NEAREST DOWNSTREAM CITY-TOWN-VILLAGE

MAX CAPACITY (ACRE-FT.)

PUR. HEIGHT (FT.)

YEAR COMPLETED

TYPE OF DAM

RIVER OR STREAM

NAME OF DAM OR IMPOUNDMENT

NAME OF DAM OR IMPOUNDMENT	RIVER OR STREAM	TYPE OF DAM	YEAR COMPLETED	PUR. HEIGHT (FT.)	MAX CAPACITY (ACRE-FT.)	NEAREST DOWNSTREAM CITY-TOWN-VILLAGE	POPULATION	DIST. FROM DAM (MI.)	OWNER	
MAH-JEANNE FARM LAKE	ROCK CREEK	EARTH	1948	0	52	RUGRY	75	20	ELLA JEANNE LEONARD	04
FRANKLIN COUNTY										
CHESTON LAKE	WIGGINS CREEK	EARTH	1950	R	138	SEWANEE	1,086	4	UNIVERSITY OF THE SOUTH	04
FLK RIVER DAM	ELK RIVER	EARTH	1953	S C R	88,110	ESTILL SPRINGS	919	5	US AIR FORCE	04
JACKSON LAKE	TR-WEST FORK RATTLE CREEK	EARTH	1968	S	100	MARTIN SPRINGS	100	4	UNIVERSITY OF THE SOUTH	04
O'DONNELL LAKE	WEST FORK RATTLE CREEK	EARTH	1950	S	65	MARTIN SPRINGS	100	6	UNIVERSITY OF THE SOUTH	04
TIMS FORD	EIK RIVER	ROCKFILL EARTH	1970	C H S R	608,000	FAYETTEVILLE	7,030	43	TENN VALLEY AUTHORITY	04
TNNO NAME 474	TR-WEST FORK RATTLE CREEK	EARTH	1966	R	256	MARTAIN SPRINGS	25	5	CLARENCE DAY	04
GIBSON COUNTY										
TNNO NAME 241	TR-N FK FORKED DEER R20FFSTR?	EARTH	1960	O R	65	TRENTON	4,226	4	DR JAMES W HALL	07
TNNO NAME 374	TR-MIDDLE FORK FORKED DEER R	EARTH	1962	O R	78	EATON	125	6	W H ROWERS	07
GILFS COUNTY										
CLEAR CREEK LAKE	CLEAR CREEK	EARTH	1937	R	215	BUFFORDS	100	3	CLEAR CREEK LAKE INC.	06
FCHO LAKE	TR-RICHLAND CREEK	EARTH	1967	R	90	PULASKI	6,989	3	LANCELOT ACRES	06
LAKE LOGAN	TR-FLKS RIVER	EARTH	1953	R	690	DICKSON	5,665	2	LAKE LOGAN INC.	06
LAKEVIEW LAKE	PLEASANT RIN CREEK	EARTH	1948	R	50	PULASKI	6,989	10	GRANT CUNNINGHAM	04
GRAINGER COUNTY										
CORBIN LAKE	BUFFALO HIDE CREEK	EARTH	1971	R	50	SUNSET	100	1	AVERY WILLIAMS	01
LEA LAKE	LEA CREEK	GRAVITY	1967	R	50	LEA SPRINGS	100	1	T.J. KELLER	01
TNNO NAME 141	TR-RICHLAND CREEK	EARTH	1959	O R	50	RUTHLEDGE	863	2	H.W. WOLFE	01
TNNO NAME 142	TR LEA CREEK	EARTH	1965	R	50	LFA SPRINGS	100	1	CHARLES WAYLAND	01

HAZARD POTENTIAL 1-HIGH 2-SIGNIFICANT 3-LOW

PURPOSES I - IRRIGATION C - FLOOD CONTROL S - WATER SUPPLY D - DEBRIS CONTROL
M - HYDROELECTRIC N - NAVIGATION R - RECREATION O - OTHER

INVENTORY OF DAMS IN THE UNITED STATES

TENNESSEE (CONT'D)
GREENE COUNTY

8
2
3

2
3
3

2
3
3

2
3
3

2
3
3

2
3
3

2
3
3

2
3
3

2
3
3

2
3
3

2
3
3

2
3
3

2
3
3

2
3
3

NAME OF DAM OR IMPOUNDMENT	RIVER OR STREAM	TYPE OF DAM	YEAR COMPLETED	PURPOSE	HEIGHT (FT)	MAX CAPACITY (ACRE-FT.)	NEAREST DOWNSTREAM CITY/TOWN/VILLAGE	POPULATION	DIST FROM DAM (MI.)	OWNER
DAVY CROCKETT LAKE	TR RICHLAND CREEK	EARTH	1956	R	24	95	CAMP CLYDE AUSTIN	50	2	TOM AUSTIN, SR.
TNNONAMF 144	LICK BRANCH CREEK	EARTH	1960	O	22	55	MT CARMEL	2,821	4	W.H. GULLEY
GRUNDY COUNTY										
RIG CREEK WATERFRESHED DISTRICT LAKE	RANGER CR	GRAVITY	1964	S R	20	1,000	REFERSHERA SPRINGS	560	10	RIG CREEK WATER DISTRICT
GRUNDY CO LAKE NO 1	LITTLE FIERY GIZZARD CREEK	EARTH	1952	R	13	285	TRACY CITY	1,388	4	STATE OF TN
GRUNDY CO LAKE NO 2	LITTLE FIERY GIZZARD CREEK	EARTH	1955	R	35	100	TRACY CITY	1,388	1	STATE OF TENN
HIGHLANDER POND	TR-DRY CREEK	EARTH	1969	R	14	50	MONTEAGLE	934	1	W G HOFFMAN
LAKE ECHO	TR LITTLE GIZZARD CREEK	EARTH	1972	R	18	75	WHITE CITY	150	1	MR DOLPH HARGIS
SKYMOUNT LAKE NO 1	BEANS CREEK	EARTH	1965	R	16	64	STEPHENSON	50	5	BOY SCOUTS OF AMERICA
SKYMOUNT LAKE NO 2	BEAN CREEK	EARTH	1965	R	30	238	STEPHENSON	50	5	BOY SCOUTS OF AMERICA
ST ANDREWS LAKE	TR-MUD CREEK	EARTH	1967	R	23	72	MONTEAGLE	934	2	ST ANDREWS SCHOOL
TNNONAMF 145	RIG FIERY GIZZARD CREEK	EARTH	1964	R	31	100	TRACY CITY	1,388	2	DR CHARLES LITTELL
TNNONAMF 146	TR-RANGER CREEK	EARTH	1970	R	15	130	TARLTON	100	5	EARL SCHORERTH
TNNONAMF 148	TR MEEKS BRANCH	EARTH	1971	R	17	70	TRACY CITY	1,388	1	DR CHARLES LITTELL
TNNONAMF 149	MILL CREEK	EARTH	1968	S	19	275	REISY WILLIS	100	5	CUMBERLAND MT SAND CO
HAMILTON COUNTY										
BOSTON BRANCH LAKE	BOSTON BRANCH	EARTH	1968	R	43	510	MILE STRAIGHT	100	4	MFIL THOMAS
CHICKAMAUGA	TENNESSEE RIVER	GRAVITY	1940	N C H R	103	739,000	CHATTANOOGA	119,082	6	TENN VALLEY AUTHORITY
HIDDEN VALLEY LAKE	CANDIES CREEK	EARTH	1940	R	12	50	PINE HILL	100	3	BOY'S CLUB OF AMERICA
HARDMAN COUNTY										
GRAND VALLEY NO 1	COVINGTON BRANCH	EARTH	1956	R	29	1,600	BOLIVAR	6,674	9	GRAND VALLEY DEV CORP
GRAND VALLEY NO 2	TR COVINGTON BRANCH	EARTH	1956	R	9	144	BOLIVAR	6,674	9	GRAND VALLEY DEV CORP
LAKE LAJOIE	TR-GHAY'S CREEK	EARTH	1955	R	17	415	SHANDY	100	6	STATE OF TENNESSEE
TNNONAMF 11	HUDSON BRANCH	EARTH	1961	R	26	516	MIDDLETON	566	4	MRS. ALLEN

PURPOSES: I - IRRIGATION C - FLOOD CONTROL S - WATER SUPPLY O - DEBRIS CONTROL
M - HYDROELECTRIC N - NAVIGATION R - RECREATION O - OTHER

HAZARD POTENTIAL 1-HIGH 2-SIGNIFICANT 3-LOW

INVENTORY OF DAMS IN THE UNITED STATES

TENNESSEE (CONT'D)
HARDENMAN COUNTY (CONT'D)

TNNONAMF	NAME OF DAM OR IMPOUNDMENT	RIVER OR STREAM	TYPE OF DAM	YEAR COMPLETED	PUR. HEIGHT POSE (FT)	MAX CAPACITY (ACRE-FT.)	NEAREST DOWNSTREAM CITY-TOWN-VILLAGE	POPULATION	DIST. FROM DAM (MI.)	OWNER	L.S. NO.
12	TR CUB CREEK	TR CUB CREEK	EARTH	1962 R	24	212	DOYLE	50	5	M.F. BRIGGS	06
13	TR PORTERS CREEK	TR PORTERS CREEK	EARTH	1961 R	20	421	MIDDLETON	566	6	G. RURLF CRAMEFORD	06
14	INDIAN CREEK	INDIAN CREEK	EARTH	1955 R	13	120	GRAND JUNCTION	427	10	ULYSEES IRONS	06
15	TR. PORTERS CREEK	TR. PORTERS CREEK	EARTH	1962 R	13	270	MIDDLETON	566	3	TRAVIS MIDDLETON	06
16	MOORE BRANCH	MOORE BRANCH	EARTH	1955 R	11	50	MIDDLETON	566	5	DR H.Z. LANDIS	06
17	STEWART BRANCH	STEWART BRANCH	EARTH	1955 R	20	584	LISRON	30	2	JOHN NEELY - KEN STEVENS	06
18	TR-ROBERTSON BR	TR-ROBERTSON BR	EARTH	1964 O	24	592	MIDDLETON	566	3	J.F. NORTON	06
19	TR-PORTERS CREEK	TR-PORTERS CREEK	EARTH	1963 O	30	805	LISRON	300	2	JOHN ALLYN OWENS	06
20	SANDY BRANCH	SANDY BRANCH	EARTH	1962 O	25	527	GRAND JUNCTION	446	4	MRS. D.N. PARHAM	06
21	TR-INDIAN CREEK	TR-INDIAN CREEK	EARTH	1955 C	13	58	MICHIGAN CITY MISS	30	10	JOHN PARHAM	06
22	TR THOMPSON CREEK	TR THOMPSON CREEK	EARTH	1956 R	20	530	ROGERS SPRINGS	25	2	ROGER'S SPRING DEV CORP	06
24	CLOVER CREEK DEFESTREAM	CLOVER CREEK DEFESTREAM	EARTH	1955 R	25	200	TEAGUE	20	2	JOE EARL SIMMONS	06
25	TR. PORTER'S CREEK	TR. PORTER'S CREEK	EARTH	1964 O	23	337	ROGERS SPRINGS	25	3	MRS. W.R. SMITH	06
26	STEWART BRANCH	STEWART BRANCH	EARTH	1961 O	24	630	LISRON	30	3	GRADY STEWART JR.	06
27	TR. CUB CREEK	TR. CUB CREEK	EARTH	1964 R	19	625	DOYLE	50	5	THOMAS NEAL STEWART	06
28	CUB CREEK	CUB CREEK	EARTH	1955 O	23	359	DOYLE	50	6	AUBREY VINCENT	06
29	TR PORTER'S CREEK	TR PORTER'S CREEK	EARTH	1964 R	21	292	MIDDLETON	566	5	JAMES S. WILSON	06
30	TR-INDIAN CREEK	TR-INDIAN CREEK	EARTH	1960 R C	20	269	MICHIGAN CITY MISS	30	8	ALTON VAUGHN	06
31	MOORE BRANCH	MOORE BRANCH	EARTH	1964 C	18	260	MIDDLETON	566	5	MRS B C SEXTON	06
337	COLONEL FORK	COLONEL FORK	EARTH	1961 O	13	920	WALNUT	100	4	JOE JOHNSON	06
WHITEVILLE LAKE	OAK DRAIN CREEK	OAK DRAIN CREEK	EARTH	1955 R	11	970	WHITEVILLE	757	3	STATE OF TENNESSEE	06
HARDIN COUNTY											
PICKET LANDING	TENNESSEE RIVER	TENNESSEE RIVER	GRAVITY EARTH	1938 N C H R	91	1,105,000	SAVANNAH	5,576	17	TENN VALLEY AUTHORITY	06
HARDIN COUNTY											
145	HARDLEY CREEK	HARDLEY CREEK	EARTH	1970 R	13	50	GREENLAND	50	2	DOROTHY SKELTON	01

PURPOSES I - IRRIGATION C - FLOOD CONTROL S - WATER SUPPLY D - DEBRIS CONTROL
M - HYDROELECTRIC N - NAVIGATION R - RECREATION O - OTHER

HAZARD POTENTIAL 1 - HIGH 2 - SIGNIFICANT 3 - LOW

INVENTORY OF DAMS IN THE UNITED STATES

TENNESSEE (CONT'D)
HAWKINS COUNTY (CONT'D)

TNNONAME	RIVER OR STREAM	TYPE OF DAM	YEAR COMPLETED	PUR. POSE	HEIGHT (FT)	MAX CAPACITY (ACRE-FT.)	NEAREST DOWNSTREAM CITY/TOWN/VILLAGE	POPULATION	DIST. FROM DAM (MI.)	OWNER	PURPOSE	HAZARD POTENTIAL	SIGNIFICANT	LOW
156	TR HOLSTON RIVER	EARTH	1970	0	26	70	SURGOINSVILLE	1,132	5	DR H S RUREM				01
157	LITTLE POOR VALLEY CREEK	GRAVITY	1936	R	29	225	PRESSMENS HOME	100	1	CAMELOT INC				01
243	TR HOLSTON RIVER	EARTH	1962	0	46	920	SURGOINSVILLE	1,265	11	AMERICAN ST GOBAIN CORP				01
HAYWOOD COUNTY														
CANNON LAKE														
32	TR-NIXON CR	EARTH	1963	R	9	125	GILLILANDS	100	17	H E CANNON				07
33	TR HATCHIE RIVER	EARTH	1960	R	11	90	HILLVILLE	50	9	DR. R.W. CANNON				07
34	RUCKS CREEK OFFSTREAM?	EARTH	1962	R	13	80	BROWNSVILLE	6,901	4	B.W. CORR				07
35	TR-MERIDIAN CREEK	EARTH	1960	R	8	60	CHRISTMASVILLE	100	4	J.C. DUFFY				07
36	TR-POPULAR CREEK	EARTH	1965	R	19	76	SHAPP	25	10	J.D. FREELS				07
37	TR HATCHIE RIVER	EARTH	1965	R	14	106	HILLVILLE	50	5	HATCHIE NAT'L REFUGE				07
38	HATCHIE RIVER OFFSTREAM?	EARTH	1967	0	18	54	HILLVILLE	50	5	HATCHIE NAT'L REFUGE				07
39	TR-PRICE BRANCH	EARTH	1960	R	17	90	DANCYVILLE	20	4	PAT MANN JR				07
40	MUD CREEK OFFSTREAM?	EARTH	1963	R	24	114	POPULAR CORNER	20	4	BILL N. POWELL				07
41	TR-MERIDIAN CREEK	EARTH	1945	0	15	60	CHRISTMASVILLE	100	3	A.C. VIERS				07
244	TR-NIXON CR	EARTH	1965	R	10	60	CHRISTMASVILLE	100	3	A. S. WIGGINS				07
246	TR-HELIAR CREEK	EARTH	1963	R	24	215	GILLILANDS	100	30	WILLIAM A JAMESON				07
340	TR-DISTRICT BRANCH	EARTH	1940	R	8	60	CHPISMASVILLE	100	3	J L RIMFORD				07
HENDEPSON COUNTY														
HEFCH														
HEFCH RIVER		EARTH	1963	C R	28	15,540	PERRYVILLE	250	34	TFNN VALLEY AUTHORITY				04
BROWN CREEK LAKE		EARTH	1940	R	18	1,400	CHESTERFIELD	200	5	STATE OF TENNESSEE				04
CEDAR		EARTH	1963	C R	16	2,090	PERRYVILLE	250	26	TFNN VALLEY AUTHORITY				04
CUH CREEK LAKE		EARTH	1940	R	17	440	PARSONS	2,167	7	STATE OF TENNESSEE				04
ROUND		EARTH	1965	C R	26	7,110	PERRYVILLE	250	22	TFNN VALLEY AUTHORITY				04
LOST CREEK		EARTH	1963	C	12	859	PERRYVILLE	250	27	TFNN VALLEY AUTHORITY				04

PURPOSES: I - IRRIGATION C - FLOOD CONTROL S - WATER SUPPLY D - DEBRIS CONTROL
H - HYDROELECTRIC N - NAVIGATION R - RECREATION O - OTHER

HAZARD POTENTIAL 1-HIGH 2-SIGNIFICANT 3-LOW

INVENTORY OF DAMS IN THE UNITED STATES

TENNESSEE (CONT'D)
HENDERSON COUNTY (CONT'D)

PIN	DAM OR IMPONDMENT	RIVER OR STREAM	TYPE OF DAM	YEAR COMPLETED	PURPOSE	RUR. POSE	HEIGHT (FT)	MAX CAPACITY (ACRE-FT.)	NEAREST DOWNSTREAM CITY/TOWN/VILLAGE	POPULATION	DIST. FROM DAM (MI.)	OWNER	LSD NO
	BROWNS CREEK		EARTH	1964		C	33	12,740	PERRYVILLE	250	25	TENN VALLEY AUTHORITY	06
	PINEY CREEK		EARTH	1964		C	26	7,610	PERRYVILLE	250	31	TENN VALLEY AUTHORITY	06
	DRY CREEK		EARTH	1965		C	24	3,195	PERRYVILLE	250	24	TENN VALLEY AUTHORITY	06
	DRY BRANCH		EARTH	1965		C	20	2,815	PERRYVILLE	250	30	TENN VALLEY AUTHORITY	06
42	BLACKBOTTOM CREEK		EARTH	1969		R	16	250	LEXINGTON	4,896	3	J O TODD	06
43	TR. REECH RIVER		EARTH	1970		H	14	50	LEXINGTON	4,896	2	FRANK HESSE	06
247	TR-LITTLE WOLF CREEK		EARTH	1972		O	8	65	LEXINGTON	4,955	3	WILLIAM L RERRY	06
HENRY COUNTY													
44	TR. WEST SANDY CREEK		EARTH	1965		R	22	65	OLD SPRINGVILLE	25	5	MRS RAY CHAMBERS	07
45	TRAINER CREEK		EARTH	1968		C	10	156	COMO	20	5	H C SPINKS CLAY CO INC	07
46	OLD TOWN CREEK		EARTH	1960		C	15	365	SHARON	1,109	11	RAYMOND HANSEL	07
47	TR. MIDDLE FORK, ORION R.		EARTH	1968		C	20	156	SHARON	1,109	13	LLOYD HATWAY	07
48	TR. TRAINER CREEK		EARTH	1970		C	15	146	SHARON	1,109	9	NEALY LANGFORD	07
49	TR. MIDDLE FORK, ORION RIVER		EARTH	1968		C	13	330	SHARON	1,109	10	ED TOWNSEND	07
50	TR. OLD TOWN CREEK		EARTH	1965		C	12	860	SHARON	1,109	8	ED TOWNSEND	07
51	TR. MIDDLE FORK, ORION RIVER		EARTH	1969		C	13	224	SHARON	1,109	7	NELSON WHITE	07
52	CAPPS BRANCH		EARTH	1950		C	10	84	COMO	20	3	THOMAS WELLS	07
HICKMAN COUNTY													
158	HALEY CREEK		EARTH	1966		R	16	50	CENTERVILLE	2,592	1	J PAUL NICKFILL	06
159	TR PUFFY CREEK		EARTH	1970		R	14	160	VERNON	100	2	EUGENE WILDFH	06
160	TR HARREN FORK LICK CREEK		EARTH	1963		R	23	55	LITTLELOT	100	8	TN METHODIST COUNCIL	06
248	JOHNSON BRANCH		EARTH	1960		O	21	60	CHARTERSVILLE	50	1	LOYD R HUCKARY	06
JACKSON COUNTY													
14	WAHD FORK		EARTH	1962		C	24	656	NORTH SPRINGS	100	3	W R CASPARY	04

PURPOSES: I - IRRIGATION C - FLOOD CONTROL B - WATER SUPPLY D - DEBRIS CONTROL
 H - HYDROELECTRIC M - NAVIGATION R - RECREATION O - OTHER
 MAZARD POTENTIAL: 1 - HIGH 2 - SIGNIFICANT 3 - LOW

INVENTORY OF DAMS IN THE UNITED STATES

TENNESSEE (CONT'D)
JACKSON COUNTY (CONT'D)

NAME OF DAM OR IMPROVEMENT	RIVER OR STREAM	TYPE OF DAM	YEAR COMPLETED	PUR. HEIGHT (FT)	MAX CAPACITY (ACRE-FT.)	NEAREST DOWNSTREAM CITY, TOWN, VILLAGE	POPULATION	DIST. FROM DAM (MI.)	OWNER	PURPOSE
JENNINGS CREEK WATERSHED NO. 13	TR HUDSON CREEK	EARTH	1949	R	219	NORTH SPRINGS	100	2	BLANKENSHIP-CAS SEY	04
JENNINGS CREEK WATERSHED NO. 5	BRANNON CREEK	EARTH	1961	C	775	WHITLEYVILLE	100	5	MACK HAILFY	04
JENNINGS CREEK WATERSHED NO. 3	HICKS BRANCH	EARTH	1951	C	351	WHITLEYVILLE	100	3	W C NAFF SR	04
JENNINGS CREEK WATERSHED NO. 15	TR JENNINGS CREEK	EARTH	1949	R	172	NORTH SPRINGS	100	4	JEFFIE CLARK	04
JENNINGS CREEK WATERSHED NO. 6	PINE LICK CREEK	EARTH	1949	C	196	WHITLEYVILLE	100	6	JENNINGS CR WATERSHED, DT	04
JENNINGS CREEK WATERSHED NO. 10	CRARTREE CREEK	EARTH	1952	R	748	NORTH SPRINGS	100	2	A + W MFG CO	04
JEFFERSON COUNTY										
CHICKURFF	HOLSTON RIVER	GRAVITY ROCKFILL	1941	C H	1,541,000	STRAWBERRY PLAINS	400	34	TENN VALLEY AUTHORITY	01
TNNONAME 16A	TUCKAHOE CREEK	EARTH	1953	R	75	KODAK	200	3	BILL BORING	01
LAUDERDALF COUNTY										
TNNONAME 53	TR. CA VE CREEK	EARTH	1965	C	300	LIGHTFOOT	30	4	TOM BARNES	07
TNNONAME 54	CANE CREEK	EARTH	1968	C	2,280	LIGHTFOOT	30	3	JOE CLAY DAVIS	07
TNNONAME 55	TR. NELSON CREEK	EARTH	1967	C	242	RIPLEY	4,637	5	WILLIAM DOUGLAS	07
TNNONAME 56	CANE CREEK OFFSTREAM?	EARTH	1966	C	403	THREE POINTS	100	2	JUNIOUS LEE	07
TNNONAME 57	HYDE CREEK	EARTH	1962	C	1,575	RIPLEY	4,637	3	CHARLES WALKER	07
TNNONAME 249	TR-HATCHIE RIVER	EARTH	1967	R	165	FULTON	50	1	STATE OF TENNESSEE	07
TNNONAME 341	TR-HATCHIE RIVER	EARTH	1943	O	64	FORT PILLOW	100	17	DORIS IRVIN	07
LAWRENCE COUNTY										
BERNETT LAKE	POND CREEK	EARTH	1949	R	314	LAWRENCEBURG	8,889	2	CHRISTIAN HOME	06
DAVID CROCKETT LAKE	CRAWFISH CREEK	EARTH	1952	R	590	LAWRENCEBURG	8,889	1	STATE OF TENNESSEE	06
LAWFEL HILL LAKE	PETER CAVE CREEK	EARTH	1965	R	8,450	NAPIER	100	6	TN GAMF AND FISH COMM	06
TNNONAME 344	BELL BRANCH	EARTH	1971	O	157	HARNSVILLE	100	3	JTM RUNNELS	06
TNNONAME 347	MARRY BRANCH	EARTH	1949	O	70	RASCAL TOWN	100	10	AIRNEY SHACKLEFORD	06
VFW LAKE	WEAVER BRANCH	EARTH	1951	R	468	NORTH RIVERSIDE	100	15	TN GAMF AND FISH COMM	06

PURPOSES: I - IRRIGATION C - FLOOD CONTROL S - WATER SUPPLY O - DEBRIS CONTROL
H - HYDROELECTRIC N - NAVIGATION R - RECREATION

HAZARD POTENTIAL 1-HIGH 2-SIGNIFICANT 3-LOW

INVENTORY OF DAMS IN THE UNITED STATES

TENNESSEE (CONT'D)
LEWIS COUNTY

DIST. FROM DAM (MI.)
3
3
3
3

NEAREST DOWNSTREAM CITY, TOWN, VILLAGE

YEAR COMPLETED
1958 R
1930 R
1927 R
1963 R

PURPOSE
R
R
R
R

TYPE OF DAM
EARTH
EARTH
EARTH
EARTH

RIVER OR STREAM
COTTON BRANCH
CHIEF CREEK
CHIEF CREEK
SQUAW BRANCH

NAME OF DAM OR IMPOUNDMENT
HIGHLAND LAKE
JACKSON LAKE
NAPIER LAKE
TNNONAME 351

NAME OF DAM OR IMPOUNDMENT	RIVER OR STREAM	TYPE OF DAM	YEAR COMPLETED	PURPOSE	HEIGHT (FT)	MAX CAPACITY (ACRE-FT.)	NEAREST DOWNSTREAM CITY, TOWN, VILLAGE	POPULATION	DIST. FROM DAM (MI.)	OWNER
HIGHLAND LAKE	COTTON BRANCH	EARTH	1958 R	R	22	264	FARMERS EXCHANGE	100	4	LEWIS E COOK
JACKSON LAKE	CHIEF CREEK	EARTH	1930 R	R	15	192	NORTH RIVERSIDE	100	6	CHARLES H PALMER
NAPIER LAKE	CHIEF CREEK	EARTH	1927 R	R	6	141	NORTH RIVERSIDE	100	6	CHARLES H PALMER
TNNONAME 351	SQUAW BRANCH	EARTH	1963 R	R	33	356	NAPIER	100	1	DAN W MADDOX
LINCOLN COUNTY										
CHILDRRESS LAKE	TR-MANCOCK BRANCH	EARTH	1955 O	O	14	94	HAZEL GREEN ALA	100	8	L P CHFISSOR
LINCOLN LAKE	SHELTON CREEK	EARTH	1932 R	R	13	270	KELSO	100	6	LINCOLN LAKE INC.
TIMBER LAKE	TR ELK RIVER	EARTH	1967 O	O	21	280	FAYETTEVILLE	7,030	1	NORRIS REALTY CO. INC
TNNONAME 170	TR COMMONS BRANCH CREEK	EARTH	1972 O	O	22	110	COLD WATER	100	2	WILLIAM H CABIER
LOUDON COUNTY										
FORT LOUDON	TENNESSEE RIVER	GRAVITY EARTH	1943 N C	N C	115	393,000	LENOIR CITY	5,324	1	TFNN VALLEY AUTHORITY
MELTON HILL	CLINCH RIVER	GRAVITY	1963 N H	N H	97	126,000	KINGSTON	4,142	21	TFNN VALLEY AUTHORITY
MCMINN COUNTY										
L + N WFSERVOIR	TR CANE CREEK	EARTH	1954 R	R	38	140	ETOWAH	3,736	1	LOUISVILLE-NASHVILLE RR
TNNONAME 172	TR OOSTANAULA CREEK	EARTH	1958 R	R	17	50	SOUTH LIBERTY	100	2	WILLIAM BROWDER
TNNONAME 173	TR OOSTANAULA CREEK	EARTH	1955 R	R	12	50	SOUTH LIBERTY	100	2	CHILMONOFF ROAD-GUN CLUB
MC AIRY COUNTY										
LOGANS LAKE	HOGWALLOW CREEK	EARTH	1950 R	R	6	60	FINGER	266	4	DENNETH ESSARY
POCAHONTAS LAKE	TR-KIRK BRANCH	EARTH	1947 R	R	10	74	POCAHONTAS	50	3	NAT RUIRING
TNNONAME 58	TP. GILMORE BR.	EARTH	1960 H	H	10	56	RAMER	358	2	TRAVIS MCNATT
TNNONAME 354	TR LEE CREEK	EARTH	1960 R	R	26	320	ROLIVAR	6,674	12	J J MADISON III

PURPOSES: I - IRRIGATION, N - HYDROELECTRIC, C - FLOOD CONTROL, F - FLOOD CONTROL, S - WATER SUPPLY, D - DEBRIS CONTROL, M - NAVIGATION, R - RECREATION, O - OTHER. HAZARD POTENTIAL: 1 - HIGH, 2 - SIGNIFICANT, 3 - LOW.

INVENTORY OF DAMS IN THE UNITED STATES

TENNESSEE (CONT'D)
MACON COUNTY

1500
5000
0

DIST.
FROM
DAM
(MI.)

NEAREST DOWNSTREAM
CITY, TOWN, VILLAGE

MAX CAPACITY
(ACRE FT.)

YEAR
COM.
PLET.

PUR.
POSE

RIVER OR STREAM

TYPE OF DAM

POPULATION

OWNER

NAME OF DAM OR IMPOUNDMENT	RIVER OR STREAM	TYPE OF DAM	YEAR COM. PLET.	PUR. POSE	HEIGHT (FT)	MAX CAPACITY (ACRE FT.)	NEAREST DOWNSTREAM CITY, TOWN, VILLAGE	POPULATION	DIST. FROM DAM (MI.)	OWNER
JENNINGS CREEK WATERSHED NO. 16	TR-JENNINGS CREEK	EARTH	1954	C	19	254	NORTH SPRINGS	100	4	GLENN DONOHO
JENNINGS CREEK WATERSHED NO. 17	TR-JENNINGS CREEK	EARTH	1963	C	22	1,004	NORTH SPRINGS	150	6	JENNINGS CK WATERSHED DT
MADISON COUNTY LAKE REFOREST	TR JOHNSON CREEK	EARTH	1955	R	8	96	HUMBOLDT	10,000	10	O W DICKERSON
SPRINGBROOK LAKE NO 1	TR-SPRING CREEK	EARTH	1969	R	24	896	SPRING CREEK	100	2	SPRINGBROOK ESTATES, INC
SPRINGBROOK LAKE NO 2	TR-SPRING CREEK	EARTH	1969	R	11	385	SPRING CREEK	100	2	SPRINGBROOK ESTATES, INC
SPRINGBROOK LAKE NO 3	TR-SPRING CREEK	EARTH	1969	R	14	130	SPRING BROOK	100	2	SPRINGBROOK ESTATES, INC
TNNONAME 59	JOHNSON CREEK	EARTH	1959	R	20	439	WESTOVER	30	5	MUR CITY SPTMAY CLUB
TNNONAME 60	DRY BRANCH	EARTH	1961	O	12	700	OAK GROVE	50	5	SWANFF LAWPFNCE
TNNONAME 61	TR. MERIDIAN CREEK	EARTH	1961	R	15	335	JACKSON	39,262	6	JOE MORRIS
TNNONAME 62	TR. MERIDIAN CREEK	EARTH	1955	R	14	118	JACKSON	39,262	4	JOHN S. MORRIS
TNNONAME 63	LACKY CREEK	EARTH	1960	R	15	864	JACKSON	39,262	4	HARRET RICE
TNNONAME 64	HART CREEK	EARTH	1959	R	15	521	JACKSON	39,262	7	ROADBUTLDFRS INC.
TNNONAME 65	LITTLE JOHNSON CREEK	EARTH	1959	R	20	187	JACKSON	39,262	6	SOL TUCHFIELD
TNNONAME 66	MERIDIAN CREEK	EARTH	1950	R	15	460	JACKSON	39,262	6	SAMMIE WILSON
TNNONAME 357	TR HARVIS CREEK	EARTH	1949	R	10	85	JACKSON	39,996	8	DR JIM FRENCH
TNNONAME 358	NELSON CREEK	EARTH	1965	R	7	72	PINSON	240	4	F A FLATT
TNNONAME 359	PANTHER CREEK FORESTFAM?	EARTH	1944	O	15	74	PROVIDENCE	100	2	J G TYSON
TNNONAME 363	TR HUDSON CREEK	EARTH	1949	O	6	60	PINSON	240	2	HOMER JONES
WILLIAMSON CAMP LAKE	TR-MIDDLE FORKED DEER RIVER	EARTH	1952	R	12	78	HUMBOLDT	10,066	7	CUMBERLAND PRES CHURCH
MADISON COUNTY MTCFA LACK	TENNESSEE RIVER	GRAVITY EARTH	1967	N C	67	252,400	SOUTH PITTSBURG	3,613	7	TENN VALLEY AUTHORITY
MADISON MOUNTAIN	MCNAHR BRANCH	HOCKEY EARTH	1974	H	224	37,930	HALFTOWN	400	15	TENN VALLEY AUTHORITY
TNNONAME 252	TR-LITTLE GIZZARD CREEK	EARTH	1960	R	10	60	COMFORT	150	11	MASKELL FOSTER

PURPOSES 1 - IRRIGATION C - FLOOD CONTROL S - WATER SUPPLY D - DEBRIS CONTROL
H - HYDROELECTRIC N - NAVIGATION R - RECREATION O - OTHER

HAZARD POTENTIAL 1 - HIGH 2 - SIGNIFICANT 3 - LOW

INVENTORY OF DAMS IN THE UNITED STATES

TENNESSEE (CONT'D)
MARSHALL COUNTY

NAME OF DAM OR IMPOUNDMENT	RIVER OR STREAM	TYPE OF DAM	YEAR COMPLETED	PUR. HEIGHT (FT)	MAX CAPACITY (ACRE FT.)	NEAREST DOWNSTREAM CITY/TOWN/VILLAGE	POPULATION	DIST. FROM DAM (MI.)	OWNER	CONGR DIST		
											POSE	S
LEWISBURG RESERVOIR	TURNER BRANCH	EARTH	1935	S	R	2A	320	LEWISBURG	7,207	4	CITY OF LEWISBURG	04
TNNNAME 175	TR-E FORK BRADSHAW CREEK	EARTH	1971	R		20	50	RED OAK	100	2	R.R. ALLISON	04
TNNNAME 176	TR-E FORK BRADSHAW CREEK	EARTH	1973	R		22	50	RED OAK	100	3	BEN MCKINNON	04
MAURY COUNTY ----- ARROW LAKE												
MADON SPRING LAKE	SUGAR CREEK	EARTH	1921	R		18	600	MT PLEASANT	2,821	3	MORIL CHEMICAL CO	04
CAMPBELL LAKE	TR-LITTLE BIGBY CREEK	EARTH	1949	R		15	50	SOUTHPORT	150	1	TOM MILLER	04
HUNTER LAKE	TR-PATERSON BRANCH	EARTH	1965	R		18	110	CANAAN	150	2	J M CAMPBELL	04
LAUNA LAKE	TR-RUTHERFORD CREEK	EARTH	1963	R		15	80	DARKS MILL	100	8	WILLIS HUNTER JR	04
LOST ACRES LAKE	TR-CARTERS CREEK	EARTH	1935	O	R	23	195	CARTER CREEK	150	4	ROBINSON	04
TNNNAME 25A	SNOW CREEK	EARTH	1960	O		21	215	SANTE FE	125	6	DR FULTON M GREER	06
MEIGS COUNTY ----- WINGERS POND	TR-RUTHERFORD CREEK	EARTH	1950	O	I	9	50	DARKS MILL	100	9	UNIVERSITY OF TENNESSEE	06
WATTS BAR	COPPINGER CREEK	EARTH	1970	R		12	150	GRASSHOPPER	50	4	NIRA RODGON CLUB	03
MONROE COUNTY ----- MALLARD MILL POND	TENNESSEE RIVER	GRAVITY FATH	1942	N	C	105	1,175,000	WASHINGTON	439	12	TENN VALLEY AUTHORITY	03
INDIAN BOUNDARY												
LAUREL HILL LAKE	LAUREL CREEK	EARTH	1965	O		40	820	ACORN	100	4	NATIONAL LEAD COMPANY	02
TELlico LAKE	QUARRY CREEK	EARTH	1955	R		43	400	TELLICO PLAINS	773	2	US FOREST SERVICE	03
TNNNAME 179	TR MID CREEK	EARTH	1970	R		8	405	ADOLPHUS	100	18	DR. HORACE BARKER	02
TNNNAME 180	TR FORK CREEK	EARTH	1960	O	R	1A	50	ROCKVILLE	100	1	BILL MCCROSKY	02
TNNNAME 181	CHESTUTE CREEK	EARTH	1961	S		6	100	ENGLEWOOD	1,878	10	C A WAYMIER	02
TNNNAME 183	TR COKER CREEK	EARTH	1968	R		20	50	CATASKA	100	4	BEN SANDS	02
TNNNAME 184	TR HOT WATER BRANCH	EARTH	1960	R		21	50	CATASKA	100	2	CITY OF MADISONVILLE UNICOI CORPORATION	02

HAZARD POTENTIAL 1-HIGH 2-SIGNIFICANT 3-LOW

PURPOSES I - IRRIGATION C - FLOOD CONTROL S - WATER SUPPLY D - DEBRIS CONTROL
H - HYDROELECTRIC N - NAVIGATION R - RECREATION O - OTHER

INVENTORY OF DAMS IN THE UNITED STATES

TENNESSEE (CONT'D)
MONROE COUNTY (CONT'D)

1988
1988
1988

YEAR COM. PLEATED
PUR. HEIGHT MAX CAPACITY
POSE (FT) (ACRE FT.)

TYPE OF DAM RIVER OR STREAM
EARTH FALL BRANCH

NEAREST DOWNSTREAM CITY-TOWN-VILLAGE

POPULATION

DIST FROM DAM (MI)

OWNER

TNNNAME	185	EARTH	FALL BRANCH	1962	R	17	55	TELLICO PLAINS	773	4	FLBERT MARTIN	02
TNNNAME	186	EARTH	WITT BRANCH	1967	R	13	50	CATASKA	100	3	WILLIAM PIERCE	02
TNNNAME	187	EARTH	TR DALTON BRANCH	1959	R	16	195	CATASKA	100	2	JACK D WHITRON	02
TNNNAME	364	EARTH	CARRINGER CREEK	1972	R	25	24	BUNKER HILL	100	2	LUTHER HENLEY	02
MONTGOMERY COUNTY												
TNNNAME	261	EARTH	BARTEFF BRANCH	1967	R	37	690	DOTSONVILLE	100	2	CLARKSVILLE CONF GROUNDS	06
MOORE COUNTY												
CLUMBERLAND SPRINGS LAKE												
TNNNAME	477	GRAVITY	HURRICANE CREEK	1921	O	33	119	RIDGEVILLE	1,657	5	CONNER MOTLOW	04
MORGAN COUNTY												
TNNNAME	477	EARTH	TR-CROOKED FORK CREEK	1949	S	40	106	PETROS	900	1	STATE OF TENN	03
ORION COUNTY												
TNNNAME	67	EARTH	PEELFOOT CREEK	1968	C	14	5,945	CLAYTON	50	7	TENN GAME AND FISH COMM	07
TNNNAME	67	EARTH	TAYLOR CREEK	1971	C	0	1,682	CLAYTON	50	2	TENN GAME AND FISH COMM	07
TNNNAME	67	EARTH	NO FK ORION OFFSTREAM	1971	O	22	70	RIVES	291	2	FISH COMM GGEORGE ROTTS	07
TNNNAME	68	EARTH	KENDALL CREEK	1969	O	15	135	ORION	1,248	3	CRAIG COLE	07
TNNNAME	69	EARTH	TR. HUNNT MILL HOLLOW CREEK	1960	R	16	90	LANE	65	10	GLYNN DILLINGER	07
TNNNAME	70	EARTH	TR. CYPRESS CREEK	1973	O	30	110	CROCKETT	30	1	BILLY TURNER	07
TNNNAME	71	EARTH	TR. DEER CREEK	1968	O	18	50	RIVES	29	7	GUS WHITE	07
TNNNAME	262	EARTH	JOHNSON CREEK	1962	R	16	50	BOGOTA	250	7	ROBERT SANFORD	07
TNNNAME	366	EARTH	TROY CREEK	1950	R	20	100	TROY	826	3	ENGLEWOOD LAKE CLUB	07
DECATUR COUNTY												
TNNNAME	263	EARTH	WATTLECREEPER CK	1965	R	15	90	ALPINE	200	2	DR OFNTON D MORRIS	04

PURPOSES I - IRRIGATION C - FLOOD CONTROL S - WATER SUPPLY O - DEBRIS CONTROL HAZARD POTENTIAL 1 - HIGH 2 - SIGNIFICANT 3 - LOW
M - HYDROELECTRIC N - NAVIGATION R - RECREATION Q - OTHER

INVENTORY OF DAMS IN THE UNITED STATES

TENNESSEE (CONT'D)
POLK COUNTY

45152
3400

DIST. FROM DAM (MI.)

POPULATION

NEAREST DOWNSTREAM CITY-TOWN-VILLAGE

MAX CAPACITY (ACRE FT.)

HEIGHT (FT)

YEAR COMPLETED

TYPE OF DAM


RIVER OR STREAM

NAME OF DAM OR IMPOUNDMENT

NAME OF DAM OR IMPOUNDMENT	RIVER OR STREAM	TYPE OF DAM	YEAR COMPLETED	PURPOSE	HEIGHT (FT)	MAX CAPACITY (ACRE FT.)	NEAREST DOWNSTREAM CITY-TOWN-VILLAGE	POPULATION	DIST. FROM DAM (MI.)	OWNER
CAMPBELL COVE LAKE	DEWEES CREEK	EARTH	1960	H	65	1,830	DUCKTOWN	562	4	TENN GAME FISH COM
LAKE AGAPE	TR HORTON BRANCH	EARTH	1970	H	17	80	OAK GROVE	50	1	POLK CO BAPTIST ASSOC. COMPANY
LONDON MILLS TAILING POND	HURRA-HURRA CREEK	EARTH	1945	O	50	4,640	ISABELLA	50	1	CITIFS SERVICE
MAGARFY LAKE	MCCAMEY BRANCH	EARTH	1950	H	15	65	CAMP MCCROY	100	2	US FORST SERVICE
MCKUMFY	MCKOMEY BRANCH	EARTH	1938	R	26	138	RENTON	749	20	US FORST SERVICE
OCDEE NUMBER 1	OCDEE RIVER	GRAVITY	1911	H R	129	86,500	CALHOUN	624	27	TENN VALLEY AUTHORITY
OCDEE NUMBER 2	OCDEE RIVER	OTHER	1913	H	18	50	CALHOUN	624	39	TENN VALLEY AUTHORITY
OCDEE NUMBER 3	OCDEE RIVER	GRAVITY	1942	H R	102	4,040	CALHOUN	624	44	TENN VALLEY AUTHORITY
TENNNAME 377	HURRA-HURRA CREEK 20 FEET STREAM?	OTHER	1971	O	25	48	ISABELLA	50	1	CITIFS SERVICE COMPANY
PUTNAM COUNTY										
MONTEREY LAKE NO 1	STAMPS HOLLOW CREEK	EARTH	1950	R	35	720	VERBLE	100	4	J F WALKER SR
MONTEREY LAKE NO 2	STAMP HOLLOW CREEK	EARTH	1950	R	30	860	VERBLE	100	4	J F WALKER SR
TENNNAME 190	TR-SPRING CREEK	EARTH	1961	R	26	130	NETHERLAND	50	4	GORDON HUNTER
TENNNAME 191	TR-CANE CREEK	EARTH	1949	O	17	85	DITTY	50	4	E C REEVES
TENNNAME 379	HULLPEN BRANCH	EARTH	1968	R	22	108	BUCKNER CHAPEL	100	1	J F WALKER JR
DEPA COUNTY										
DELAIR LAKE	LAUREL CREEK	EARTH	1965	O R	11	90	MORGANTOWN	500	7	DENNIS FISCHHELL
TENN NAME 368	STEWART BRANCH	EARTH	1967	R	21	65	DAYTON	4,361	2	CEAMEN HILL
DECATUR COUNTY										
DECATUR LAKE	LONG CREEK	EARTH	1960	S	17	135	SPRINGFIELD	9,221	8	CITY OF GREENBRIER RIDGETOP LAKE INC.
DECATUR LAKE	POLE BRIDGE BR.	EARTH	1937	R	22	120	GREENBRIER	2,279	2	GREENBRIER RECREAT CLUB
DECATUR LAKE	TR. CARR CREEK	EARTH	1970	R	19	50	GREENBRIER	854	4	GREENBRIER RECREAT CLUB
DECATUR LAKE	TR BRUSH CREEK	EARTH	1960	R	23	115	WALNUT GROVE	100	4	FWING O HARPER
DECATUR LAKE	WARTHACE CREEK	EARTH	1954	S	30	660	SPRINGFIELD	9,720	2	LEWIS DRAUGHON

HAZARD POTENTIAL 1-HIGH 2-SIGNIFICANT 3-LOW

F - FLOOD CONTROL S - WATER SUPPLY D - DEBRIS CONTROL
I - IRRIGATION C - FLOOD CONTROL N - NAVIGATION R - RECREATION O - OTHER
HYDROELECTRIC



MICROCOPY RESOLUTION TEST CHART
NATIONAL BUREAU OF STANDARDS-1963-A

INVENTORY OF DAMS IN THE UNITED STATES

TENNESSEE (CONT'D)
SCOTT COUNTY

NAME OF DAM OR IMPROVEMENT	RIVER OR STREAM	TYPE OF DAM	YEAR COMPLETED	PUR. HEIGHT (FT)	MAX CAPACITY (ACRE-FT.)	NEAREST DOWNSTREAM CITY-TOWN-VILLAGE	POPULATION	DIST. FROM DAM (MI.)	OWNER	HAZARD POTENTIAL	PURPOSES
CONSERVATION LEAGUE LAKE	WILLIAMS CREEK	EARTH	1960	R	88	BARTHELL	50	15	TOM GENTRY		
COOPER LAKE NO 1	LAUREL BRANCH	EARTH	1951	R	123	HIGH POINT	100	1	PLATEAU LAND COMPANY		
COOPER LAKE NO 2	TR-LAUREL BRANCH	EARTH	1965	R	153	HIGH POINT	100	1	PLATEAU LAND COMPANY		
PONDEROSA LAKE	NIGGS CREEK	EARTH	1965	R	50	HIGH POINT	50	45	FIRST NATIONAL BANK		
TNNONAME 193	MILL BRANCH	EARTH	1954	R	300	ONEIDA	2,460	5	ARLEY LAY		
TNNONAME 380	COTTON CREEK	EARTH	1966	S	170	ONEIDA	2,600	1	CITY OF ONEIDA		
SEVIER COUNTY											
TNNONAME 269	SAVAGE CREEK	EARTH	1965	R	1,320	DAUS	80	8	S K JOHNSON		03
TNNONAME 270	STANDIFER CREEK	EARTH	1970	R	110	LONE OAK	300	4	ERNEST TAYLOR		03
TNNONAME 271	KELLY BRANCH	EARTH	1970	R	280	DAWS	80	8	DEERHEAD RESORT		03
SEVIER COUNTY											
DOUGLAS											
TNNONAME 272	FRENCH BROAD RIVER	GRAVITY	1943	C H N R	1,475,000	KNOXVILLE	174,587	32	TFNN VALLEY AUTHORITY		01
	TR-COVE CREEK	EARTH	1959	R	100	NEAR VALLEY	100	1	MARGERITA CRAIG		01
SHFLY COUNTY											
HEAVER LAKE	TR-LOOSAMATCHIE RIVER	EARTH	1956	R	120	MEMPHIS	600,000	1	FOREST LAKE CORPORATION		07
CAMP HAYYAKA LAKE	TR-BIG CREEK	EARTH	1966	R	61	MEMPHIS	600,000	7	JULIUS J MOENBERG		07
CASPER LAKE	CASPER CREEK	EARTH	1967	C R	610	MILLINGTON	100	2	SHELLEY CO CONSERVAIN BRD.		07
CHASE LAKE NO 1	TR-BIG CREEK	EARTH	1938	O	343	RAMSEY	100	1	MRS T S CHASE		07
CORO LAKE	TR-HORN LAKE CREEK	EARTH	1950	R	509	TUNICA	100	1	CORO LAKE CLUR		08
EDWARDS LAKE	TR-BIG CREEK	EARTH	1957	R	61	MEMPHIS	600,000	7	DR JOHN SADLER		07
GLYNNWOOD LAKE	TR-JOHNSONS CREEK	EARTH	1960	R	54	MEMPHIS	600,000	9	GLYNNWOOD LAKE CIVIL CLUR		07
GORDON LAKE	TR-BIG CREEK	EARTH	1950	O	130	GRIFFEN CORNER	100	2	HARDY JOHNSON		07
JETER LAKE NO 1	TR-MISSISSIPPI RIVER	EARTH	1938	R	63	RFNESTOWN	100	1	J S JEEIER(ESTATE)		07
LAKE WINDERMERE	TR-WOLF RIVER	EARTH	1947	R	267	RALEIGH	29,000	1	MPS WINSLOW CHAPMAN		07

PURPOSES: I - IRRIGATION C - FLOOD CONTROL S - WATER SUPPLY D - DEBRIS CONTROL
H - HYDROELECTRIC N - NAVIGATION R - RECREATION O - OTHER

HAZARD POTENTIAL 1-HIGH 2-SIGNIFICANT 3-LOW

INVENTORY OF DAMS IN THE UNITED STATES

TENNESSEE (CONT'D)
SHELBY COUNTY (CONT'D)

DIST. FROM
FROM
DATE
3
3
3

NAME OF DAM OR IMPROVEMENT	RIVER OR STREAM	TYPE OF DAM	YEAR COMPLETED	PUB. POSE	RUR. HEIGHT (FT.)	MAX CAPACITY (ACRE-FT.)	NEAREST DOWNSTREAM CITY-TOWN-VILLAGE	POPULATION	DIST. FROM DATE	OWNER	
414	TR-GRAYS CREEK	EARTH	1950	0	1R	109	RALEIGH	29,000	13	LESTER JAMES	07
415	TR-LOOSAHATCHIE RIVER	EARTH	1962	R	13	58	ARLINGTON	1,349	1	DR H E ATHERTON	07
416	TR-WEST PFAVER CREEK	EARTH	1963	0	13	51	ARLINGTON	1,349	6	R J MILLS	07
417	TR-LOOSAHATCHIE RIVER	EARTH	1950	0	14	50	BRUNSWICK	100	3	J D WILLIAMS	07
418	TR-NONCONNAH CREEK	EARTH	1952	0	11	54	GERMANTOWN	3,474	5	B B HAMILTON	06
419	TR-WOLF RIVER	EARTH	1948	R	13	62	RALEIGH	29,000	8	NORFLYET TURNER JR	06
421	TR-GRAYS CREEK	EARTH	1945	R	8	58	LENOW	30	1	MALCOLM G BARBOBO	07
422	TR-MARYS CREEK	EARTH	1962	C	1R	90	RALEIGH	29,000	17	L E BRYAN	07
423	TR-NONCONNAH CREEK	EARTH	1941	R	11	50	GERMANTOWN	3,474	5	O M JAMIESON	06
424	TR-NONCONNAH CREEK	EARTH	1948	R	10	51	GERMANTOWN	3,474	1	MRS J J NOLAN	06
425	TR-OLIVER CREEK	EARTH	1942	0	26	116	BRUNSWICK	100	1	DAVID D COLEMAN	07
426	TR-WOLF RIVER	EARTH	1960	R	17	57	RALEIGH	29,000	14	WILLIAM B WALTON	06
427	TR-NONCONNAH CREEK	EARTH	1948	R	9	50	FOREST HILL	100	1	BETHEL HUNT	06
429	TR-RIG CREEK	EARTH	1950	R	30	364	LITTLE JOHN	100	3	C F LYLE	07
430	TR-JOHNS CREEK	EARTH	1960	R	17	62	CAPLEVILLE	350	1	ASA R DOUGLAS	06
431	TR-LOOSAHATCHIE RIVER	EARTH	1958	R	14	132	MEMPHIS	600,000	1	MEMPHIS UNION MISSION	07
433	TR-RIG CREEK	EARTH	1938	0	15	50	RAMSEY	100	1	MRS T S CHASE	07
434	TR-WOLF RIVER	EARTH	1947	R	11	52	RALEIGH	29,000	14	JACK RILLINGS	06
435	TR-MARYS CREEK	EARTH	1960	0	18	114	RALEIGH	29,000	17	THOMAS A GEMIGNANI	07
436	TR-MARYS CREEK	EARTH	1959	C	10	66	RALEIGH	29,000	17	MICHAEL E LIGHTMAN	06
437	TR-MARYS CREEK	EARTH	1967	0	17	50	PISGAH	100	1	HERRERT GUYMON	07
438	TR-MARYS CREEK	EARTH	1961	R	6	75	RALEIGH	29,000	14	JAMES KELLEY	07
439	TR-NONCONNAH CREEK	EARTH	1946	R	11	67	GERMANTOWN	3,474	5	OPTIMIST CLUB	06
440	FLETCHER CREEK	EARTH	1945	R	14	108	OAK GROVE	100	3	HALL CONSTRUCTION CO	07
442	TR-HORN LAKE CREEK	EARTH	1946	R	10	64	MEMPHIS	100	1	J C MAY	06
444	TR-RIG CREEK	EARTH	1949	0	10	78	FRAYSER	100	7	MRS A W HANNAH	07
447	TR-CYRESS CREEK	EARTH	1958	R	3R	352	ARLINGTON	1,400	2	FOGELMAN & CO	07

PURPOSES: I - IRRIGATION C - FLOOD CONTROL S - WATER SUPPLY O - DEBRIS CONTROL
H - HYDROELECTRIC N - NAVIGATION R - RECREATION O - OTHER

HAZARD POTENTIAL 1 - HIGH 2 - SIGNIFICANT 3 - LOW

INVENTORY OF DAMS IN THE UNITED STATES

TENNESSEE (CONT'D)
SHELBY COUNTY (CONT'D)

DATE
1983
08
08

DIST
FROM
DAM
(MI.)

POPULATION

NEAREST DOWNSTREAM
CITY-TOWN-VILLAGE

MAX CAPACITY
(ACRE-FT.)

HEIGHT
(FT.)

YEAR
COMPLETED

PURPOSE

TYPE OF DAM

RIVER OR STREAM

TYPE OF DAM

YEAR COMPLETED

PURPOSE

TYPE OF DAM

RIVER OR STREAM

TYPE OF DAM

YEAR COMPLETED

PURPOSE

TYPE OF DAM

RIVER OR STREAM

TNNNAME	451	TR-HORN LAKE CREEK	EARTH	1952	R	19	92	TUNICA	100	1	C N WILLIAMS REALTY CO	08
TNNNAME	452	TR-MARY'S CREEK	EARTH	1960	C	11	82	RALEIGH	100	1A	W J MICHAEL CODY	04
WALNUT GROVE LAKE		TR-WOLF RIVER	EARTH	1963	R	22	385	MEMPHIS	600,000	3	NORTHEAST SHELBY CORP	07
SMITH COUNTY												
CORDELL HULL		CUMBERLAND	EARTH GRAVITY	1973	H N C R	83	310,900	CARTHAGE	2,500	3	CORPS OF ENGINEERS	04
STEWART COUNTY												
RAMOS		RAMOS CREEK	EARTH	1966	R O	12	4,350	LINTON	100	10	TFNN VALLEY AUTHORITY	07
CROSS CREEK RESERVOIR		TR CUMBERLAND	EARTH	1963	O	6	1,680	DOVER	1,100	7	DOI-RSFW	07
POOL 1A		TR CUMBERLAND	EARTH	1963	O	6	180	DOVER	1,100	8	DOI-RSFW	07
POOL 2		TR CUMBERLAND	EARTH	1963	O	13	104	DOVER	1,100	2	DOI-RSFW	07
POOL 4		TR CUMBERLAND	EARTH	1963	O	9	1,452	DOVER	1,100	4	DOI-RSFW	07
POOL 5		TR CUMBERLAND	EARTH	1963	O	6	260	DOVER	1,100	5	DOI-RSFW	07
POOL 6		TR CUMBERLAND	EARTH	1963	O	7	72	DOVER	1,100	6	DOI-RSFW	07
SULLIVAN COUNTY												
ROONE		SOUTH FORK HOLSTON RIVER	GRAVITY EARTH	1952	C H N R	153	193,400	KINGSPORT	31,938	14	TFNN VALLEY AUTHORITY	01
CAMP TOM HOWARD		SHARPS BRANCH	EARTH	1951	R	11	112	FRIENDSHIP	441	2	US FOREST SERVICE	01
FONT PATRICK HENRY		SOUTH FORK HOLSTON RIVER	GRAVITY	1953	H R	8A	26,900	KINGSPORT	31,938	4	TFNN VALLEY AUTHORITY	01
SOUTH HOLSTON		SOUTH FORK HOLSTON RIVER	HOCKFILL EARTH	1950	C H N R	262	764,000	BLUFF CITY	947	15	TFNN VALLEY AUTHORITY	01
STEEPLE CREEK LAKE		STEEPLE CREEK	EARTH	1953	R	16	1,166	BRISTOL	100	1	CITY OF BRISTOL	01
TNNNAME	194	DOLAN BRANCH	HOCKFILL	1916	O	29	490	SULLIVAN GARDENS	950	2	CITY OF KINGSPORT	01
TNNNAME	196	SINKING CREEK	EARTH	1971	R	14	55	PAPERVILLE	50	1	AL NICHOLS	01
TNNNAME	197	NICELY BRANCH	EARTH	1969	R	10	50	RUGHTON	50	3	JIM TAYLOR	01
UNDERWOOD PARK LAKE		UNDERWOOD SPRINGS	EARTH	1963	R	20	50	CHINQUAPIN GROVE	50	3	CLARFNCF CARE	01

HAZARD POTENTIAL 1 - HIGH 2 - SIGNIFICANT 3 - LOW

PURPOSES I - IRRIGATION C - FLOOD CONTROL S - WATER SUPPLY D - DEBRIS CONTROL
H - HYDROELECTRIC N - NAVIGATION R - RECREATION O - OTHER

INVENTORY OF DAMS OF THE UNITED STATES

TENNESSEE (CONT'D)
SUMNER COUNTY

1510
5910
6010

CITY LAKE	NAME OF DAM OR IMPONDMENT	RIVER OR STREAM	TYPE OF DAM	YEAR COMPLETED	PURPOSE	HEIGHT (FT)	MAX CAPACITY (ACRE-FT.)	NEAREST DOWNSTREAM CITY-TOWN-VILLAGE	POPULATION	DIST. FROM DAM (MI.)	OWNER	04
	W FORK DRAKES CREEK		EARTH	1940	S	28	355	MITCHELLVILLE	184	3	CITY OF PORTLAND	04
CRUTCHFIELD LAKE	TR STATION CAMP CREEK		EARTH	1943	0	27	264		100	1	ERNIE HILL	04
FIVE COVES LAKE	TR-CUMBERLAND RIVER		EARTH	1967	0	18	50	SAUNDERSVILLE	100	5	CHARLES RHOEN	04
SPORTSMAN'S LAKE	TR. W. FORK DRAKES CREEK		EARTH	1937	R	30	170	MITCHELLVILLE	164	4	SUMNER CO SPORTSMAN'S CLUB	04
TNNONAME 74	TR DRAKES'S CREEK		EARTH	1962	0	15	75	HENDERSONVILLE	10,344	4	M.W. NORMAN	04
TNNONAME 76	TR. LITTLE TRAMMEL CREEK		EARTH	1960	0	25	75	SCOTTSVILLE KY	3,584	10	W.M. AKERS J AKERS	04
TNNONAME 77	TR. DRAKES CREEK		EARTH	1965	R	19	50	LIBERTY	332	3	WILLIAM R SLOAN	04
TNNONAME 78	TR. MIDDLE FORK DRAKES CREEK		EARTH	1972	R	20	110	SCOTTSVILLE KY	3,584	5	G D DINNING	04
TNNONAME 274	TR DRAKES CREEK		EARTH	1970	0	28	115	GALLATIN	7,901	12	LARRY COLLINS	04
TNNONAME 454	TR DESMEA CREEK		EARTH	1947	0	14	65	CRAFTON	100	5	PORTER WOMACK	04
WESTMORELAND CITY LAKE	DAVIS BRANCH		EARTH	1959	S	22	130	WESTMORELAND	865	2	CITY OF WESTMORELAND	04
WILLOW LAKE	TR-W FK DRAKES CREEK		EARTH	1940	0	17	160	FOUNTAIN HEAD	150	1	DONALD CURTIS	04
TIPTON COUNTY												
GIN HOUSE LAKE	ADKINSON CREEK		EARTH	1950	R	26	165	GUILTY EDGE	150	6	R M WOOTEN	07
GLENVIEW LAKE	GROGGINS CREEK		EARTH	1940	R	32	240	BEAVER	150	3	C L HATHCOCK	07
LEAF LAKE	HURRICANE CREEK		EARTH	1940	R	24	280	GILT EDGE	150	5	T B DANIELS	07
WEED LAKE NO. 2	TR-N. FORK CREEK		EARTH	1952	R	11	56	MILLINGTON	21,106	5	R.W. REED	07
WEED'S LAKE NO. 1	RIG CREEK		EARTH	1948	R	12	82	MILLINGTON	21,106	5	R.W. REED	07
TNNONAME 79	TR-NORTH FORK CREEK		EARTH	1963	R	20	174	WILKINSVILLE	25	3	R.L. HANKS	07
WITHERINGTON LAKE	HURRICANE CREEK POFFSTREAM?		EARTH	1960	R	11	120	GILT EDGE	150	4	WITHERINGTON	07
THOUSDALE COUNTY												
TNNONAME 19R	TR-LITTLE GOOSE CREEK		EARTH	1972	0	26	85	HARTSVILLE	2,243	1	DR I.N KELLEY	04
UNION COUNTY												
THUNDER HOLLOW LAKE	TR-NORTH FORK RULL RIVER CREEK		EARTH	1974	R	36	38	PLEASANT GROVE	50	1	JAMES BRYANT	07

PURPOSES: I - IRRIGATION C - FLOOD CONTROL S - WATER SUPPLY D - DEBRIS CONTROL
M - HYDROELECTRIC N - NAVIGATION R - RECREATION O - OTHER

HAZARD POTENTIAL 1 - HIGH 2 - SIGNIFICANT 3 - LOW

INVENTORY OF DAMS IN THE UNITED STATES

TENNESSEE (CONT'D)
VAN BURFN COUNTY

NAME OF DAM OR IMPOUNDMENT	RIVER OR STREAM	TYPE OF DAM	YEAR COMPLETED	PURPOSE	HEIGHT (FT)	MAX CAPACITY (ACRE FT.)	NEAREST DOWNSTREAM CITY, TOWN, VILLAGE	POPULATION (MI)	DIST. FROM DAM (MI)	OWNER	CR	FALLS	PK	04
FALLS CREEK FALLS LAKE	FALLS CREEK	EARTH	1973	R	62	7,000	CUMMINGSVILLE	200	15					04
TNNONAME 2R3	TR-CANEY FORK RIVER	EARTH	1965	S	1R	220	BONE CAVE	50	5					04
WARREN COUNTY														
AIRPORT LAKE	TR-PARIS BRANCH	EARTH	1967	R	14	80	MCMINNVILLE	10,662	6					04
HOYD LAKE NO 2	CHESTNUT HOLLOW BRANCH	EARTH	1965	R	31	210	RIVERVIEW	150	3					04
HOYD NURSERY NO 1	TR-SLAUGHTER COVE CREEK	EARTH	1969	O	25	95	SENER HILL	50	3					04
GREAT FALLS	CANEY FORK	GRAVITY	1916	H R	80	51,300	CARTHAGE	2,491	50 2					04
WASHINGTON COUNTY														
TNNONAME 201	TR REEDY CREEK	EARTH	1963	O R	16	50	ROONES CREEK	50	1					01
WAYNE COUNTY														
TNNONAME 80	WEATHERFORD CREEK	EARTH	1970	R	52	891	LUTTS	350	2					06
TNNONAME 81	BEAR CREEK	EARTH	1969	R	47	540	LUTTS	350	2					06
WFAKLY COUNTY														
GARRETT LAKE DAM	THOMPSON CREEK	EARTH	1960	C R	19	1,900	DRESDEN	1,755	7					07
TNNONAME 82	TR. THOMPSON CREEK	EARTH	1965	C	1R	145	DRESDEN	1,755	7					07
TNNONAME 83	TR WRIGHT BRANCH	EARTH	1963	C	9	140	MARTIN	5,812	7					07
TNNONAME 84	HANSFIELD BRANCH	EARTH	1963	C	8	250	MARTIN	5,812	11					07
TNNONAME 85	TR CYPRESS CREEK	EARTH	1963	C	7	99	MARTIN	5,812	8					07
TNNONAME 86	TR. THOMPSON CREEK	EARTH	1965	C	9	136	DRESDEN	1,755	6					07
TNNONAME 87	TR. CYPRESS CREEK	EARTH	1964	C	10	110	DRESDEN	1,755	4					07
TNNONAME 88	WEST-BRANCH	EARTH	1963	C	9	182	RIVES	291	15					07
TNNONAME 89	TR. CYPRESS CREEK	EARTH	1963	C	9	212	RIVES	291	16					07
TNNONAME 90	CYPRESS CR BRANCH	EARTH	1963	C	6	190	RIVES	291	17					07

HAZARD POTENTIAL 1-HIGH 2-SIGNIFICANT 3-LOW

PURPOSES 1-IRRIGATION C-FLOOD CONTROL S-WATER SUPPLY D-DEBRIS CONTROL
 M-HYDROELECTRIC N-NAVIGATION R-RECREATION O-OTHER

INVENTORY OF DAMS IN THE UNITED STATES

TENNESSEE (CONT'D)
 WPAKLEY COUNTY (CONT'D)

TNNONAME	RIVER OR STREAM	TYPE OF DAM	YEAR COMPLETED	PURPOSE	RIVER HEIGHT (FT)	MAX CAPACITY (ACRE-FT.)	NEAREST DOWNSTREAM CITY/TOWN/VILLAGE	POPULATION	DIST. FROM DAM (MI.)	OWNER	HAZARD POTENTIAL
91	TODD BRANCH	EARTH	1964 C	A	100	RIVES	291	13	HAROLD STAFFORD	07	
92	WORKMAN BRANCH	EARTH	1964 C	6	143	RIVES	291	14	HAROLD PERRY	07	
93	THOMPSON CREEK	EARTH	1959 C	12	210	DRESDEN	1,755	8	JOHN A WIMMERLY	07	
284	STRAWBERRY BRANCH	EARTH	1962 C	12	210	MARTIN	5,812	7	ALLEN STRAWBRIDGE	07	
459	TR-OWL BRANCH	EARTH	1962 C	13	90	LATHAM	75	3	ED FREEMAN	07	
460	TR CYPRESS CREEK	EARTH	1963 C	A	154	LATHAM	150	8		07	
461	TR OURL CREEK ?OFFSTREAM?	EARTH	1947 O	19	50	RUTHVILLE	100	4	HAROLD MUZALL	07	
	DOE CREEK	EARTH	1933 R	14	150	SPARTA	4,930	17	DR R AMON VINAS	04	
	TR DOE CREEK	EARTH	1958 R	26	55	SPARTA	4,930	16	RAYBORN MOLLINGSWORTH	04	
	TR DOE CREEK	EARTH	1960 R	16	144	SPARTA	4,930	20	ED KNOWLES	04	
	TR LITTLE LOST CREEK	EARTH	1926 R	13	300	LOST CREEK	50	4	HAROLD GREEN	04	
202	TR LITTLE LOST CREEK	EARTH	1964 R	16	60	LOST CREEK	50	5	CHARLES PAYNE	04	
204	TR LOST CREEK	EARTH	1970 S	45	2,050	LOST CREEK	50	1	FIRESTONE TIRE RUBBER CO	04	
	CALKILLER RIVER ?OFFSTREAM?	EARTH	1965 R	25	96	DOYLE	500	3	ED KNOWLES	04	
	SPRING CREEK	EARTH	1957 R	23	825	SPARTA	4,930	9	CHARLES SNODGRASS	04	
	TR-LITTLE HARPETH RIVER	EARTH	1940 R	12	50	BRENTWOOD	1,091	1	RICHARD P MAXFY	06	
	TR-S HARPETH RIVER	EARTH	1945 R	24	70	LINTON	185	6	FERRIVALF FISHING CLUB	06	
	DRY BRANCH	EARTH	1940 R	14	80	FRANKLIN	9,404	3	MRS. JOHN R PEARSON	06	
	TR-HIG TURNALL CR	EARTH	1965 R	23	75	CRAIGIE HOPE	50	20	JOSEPH STINSON	06	
	HARRISON BRANCH	EARTH	1960 R	23	55	KINGSTON SPRINGS	312	10	CATHOLIC DIOCESE OF NASH	06	
	TR-LIFTERS FORD	EARTH	1960 R	29	75	HOSTON	50	1	PINE HILL LAKE	06	
	CARTERS CREEK	EARTH	1950 R	19	50	CARTERS CREEK	100	8	MARY WOODWARD	06	
284	TR-W HARPETH RIVER	EARTH	1965 T	11	50	RETHLEHEM	200	12	MRS HIGH CHANNEL	06	

PURPOSES I - IRRIGATION C - FLOOD CONTROL S - WATER SUPPLY D - DEBRIS CONTROL
 H - HYDROELECTRIC N - NAVIGATION R - RECREATION O - OTHER

I N V E N T O R Y O F D A M S O F T H E U N I T E D S T A T E S

I N D E X F O R T E N N E S S E E

N A M E	I D . N O .	P A G E	N A M E	I D . N O .	P A G E
ACORN LAKE	TN 4302	F-43-6	CORDELL HULL	TN 15901	F-43-22
AIRPORT LAKE	TN 17703	F-43-24	CORO LAKE	TN 13766	F-43-19
ALLEN BRANCH FISH POND	TN 2901	F-43-3	COW LAKE	TN 4717	F-43-6
ANNON LAKE	TN 11902	F-43-16	CHAIK LAKE	TN 2102	F-43-3
ARADGER SPRING LAKE	TN 11904	F-43-16	CROCKFR SPRINGS LAKE	TN 3708	F-43-5
BALLARD MILL P MINE POND	TN 12313	F-43-16	CROSS CREEK RESERVOIR	TN 16104	F-43-22
BARDS	TN 16101	F-43-22	CRUTCHER LAKE	TN 16512	F-43-23
BEAVER LAKE	TN 15701	F-43-19	CUB CREEK LAKE	TN 7702	F-43-11
BEFCH	TN 7705	F-43-11	CUMBERLAND MOUNTAIN RETREAT LAKE NO 1	TN 3526	F-43-4
BEFCH LAKE	TN 1705	F-43-2	CUMBERLAND MT RETREAT LAKE NO 2	TN 3516	F-43-4
BENNETT LAKE	TN 9902	F-43-13	CUMBERLAND MT RETREAT LAKE 3	TN 3517	F-43-4
BIG CREEK WATERSHED DISTRICT LAKE	TN 6104	F-43-9	CUMBERLAND SPRINGS LAKE	TN 12701	F-43-17
BODNF	TN 16306	F-43-22	DALE HOLLOW	TN 2702	F-43-3
BOSTON BRANCH LAKE	TN 6502	F-43-9	DAVID CROCKETT LAKE	TN 9905	F-43-13
ROYD LAKE NO 2	TN 17701	F-43-24	DAVY CROCKETT LAKE	TN 5901	F-43-9
ROYD NURSERY NO 1	TN 17702	F-43-24	DICKSON LAKE	TN 4301	F-43-6
RENTWOOD LAKE	TN 18701	F-43-25	DOAKS CREEK	TN 1301	F-43-2
RHOWN CREEK LAKE	TN 7701	F-43-11	DOE CREEK LAKE	TN 18506	F-43-25
RHOWN LAKE	TN 3706	F-43-5	DOGWOOD	TN 7712	F-43-11
RYND LAKE	TN 3508	F-43-4	DORTON LAKE	TN 3518	F-43-4
CALDERWOOD	TN 906	F-43-1	DOUGLAS	TN 15501	F-43-19
CAMP HATYAKA LAKE	TN 15711	F-43-19	ECHO LAKE	TN 5501	F-43-8
CAMP TOM HOWARD	TN 16308	F-43-22	EDWARDS LAKE	TN 15712	F-43-19
CAMPBELL COVE LAKE	TN 13907	F-43-18	ELAINE LAKE	TN 302	F-43-1
CAMPBELL LAKE	TN 11903	F-43-16	ELK RIVER DAM	TN 5101	F-43-8
CANNON LAKE	TN 7512	F-43-11	FALLS CREEK FALLS LAKE	TN 17501	F-43-24
CANTERBURY LAKE	TN 3511	F-43-4	FERNVALL LAKE	TN 18704	F-43-25
CARROLL LAKE	TN 1703	F-43-2	FISHERVILLE LAKE	TN 4705	F-43-6
CASPER LAKE	TN 15760	F-43-19	FIVE COVES LAKE	TN 16508	F-43-23
CATFISH LAKE	TN 4715	F-43-6	FORT LOUDON	TN 10501	F-43-14
CATHERINE LAKE	TN 3509	F-43-4	FORT PATRICK HENRY	TN 16307	F-43-22
CFDAH	TN 7709	F-43-11	FOX CREEK LAKE	TN 3512	F-43-4
CFNTEW HILL	TN 4102	F-43-6	FRANCES LAKE	TN 3513	F-43-4
CHASE LAKE NO 1	TN 15749	F-43-19	GARRETT LAKE DAM	TN 18106	F-43-24
CHEATHAM	TN 2101	F-43-3	GIN HOUSE LAKE	TN 16702	F-43-23
CHEMONFE	TN 8903	F-43-13	GLENGARY LAKE	TN 4713	F-43-6
CHESTON LAKE	TN 5105	F-43-8	GLFNVIEW LAKE	TN 16703	F-43-23
CHICKAMAUGA	TN 6504	F-43-9	GLYNWOOD LAKE	TN 15718	F-43-19
CHILDRESS LAKE	TN 10304	F-43-14	GOOD NEIGHBOR LAKE	TN 3515	F-43-4
CHILMOFF	TN 905	F-43-1	GORDON LAKE	TN 15767	F-43-19
CITY LAKE	TN 16510	F-43-23	GRAND VALLEY NO 1	TN 6924	F-43-9
CLEAR CREEK LAKE	TN 5502	F-43-9	GRAND VALLEY NO 2	TN 6925	F-43-9
COLLINS LAKE	TN 3705	F-43-5	GREAT FALLS	TN 17704	F-43-24
COLVETS LAKE	TN 4101	F-43-6	GREEN SHADOW LAKE	TN 1101	F-43-2
CONSERVATION LEAGUE LAKE	TN 15106	F-43-19	GREENRIE LAKE	TN 14702	F-43-18
COOPER LAKE NO 1	TN 15104	F-43-19	GRESHAM LAKE	TN 4718	F-43-6
COOPER LAKE NO 2	TN 15105	F-43-19	GRUNDY CO LAKE NO 1	TN 6107	F-43-9
COHWIN LAKE	TN 5702	F-43-8	GRUNDY CO LAKE NO 2	TN 6106	F-43-9

INVENTORY OF DAMS OF THE UNITED STATES

INDEX FOR TENNESSEE

N A M E	ID. NO.	P A G E	N A M E	ID. NO.	P A G E
HEADRICK NO.2	TN 904	F-43-1	LAKE WALDENIA	TN 3524	F-43-4
MERR PARSONS LAKE	TN 4701	F-43-6	LAKE WEDNA	TN 18709	F-43-25
MERR PARSONS LAKE	TN 4731	F-43-6	LAKE WINDERMERE	TN 15728	F-43-19
MIDDEN VALLEY LAKE	TN 4501	F-43-9	LAKE WIMACK	TN 3105	F-43-3
MIDDIFR COVE LAKE	TN 18901	F-43-26	LAKE WOODHAVEN	TN 4304	F-43-6
HIGHLAND LAKE	TN 10101	F-43-14	LAKEWOOD LAKE	TN 15758	F-43-20
HIGHLANDER POND	TN 6103	F-43-9	LAKEVIEW LAKE	TN 5503	F-43-8
HILL LAKE NO 1	TN 3510	F-43-4	LAMBERT LAKE	TN 901	F-43-1
HOLIDAY LAKE	TN 18502	F-43-4	LAURA LAKE	TN 11907	F-43-16
HOLLINGSWORTH LAKE	TN 18502	F-43-25	LAUREL HILL LAKE	TN 9901	F-43-13
HOOD LAKE	TN 1503	F-43-4	LAUREL HILL LAKE	TN 12305	F-43-16
HUMHOLDT LAKE	TN 3301	F-43-4	LAUREL LAKE	TN 902	F-43-1
HUNTER LAKE	TN 11906	F-43-16	LEA LAKE	TN 5701	F-43-8
INDIAN BOUNDARY	TN 12311	F-43-16	LEAF LAKE	TN 16705	F-43-23
J PERCY PRIEST	TN 3701	F-43-5	LEVER LAKE	TN 18708	F-43-25
JACKSON LAKE	TN 5103	F-43-8	LEWISBURG RESERVOIR	TN 11703	F-43-16
JACKSON LAKE	TN 18712	F-43-25	LINCOLN LAKE	TN 10303	F-43-14
JACKSON LAKE	TN 10103	F-43-14	LINGER LAKE	TN 3502	F-43-4
JAMESTOWN RESERVOIR	TN 4902	F-43-7	LOG CABIN LAKE	TN 4719	F-43-7
JENNINGS CREEK WATERSHED NO 17	TN 11102	F-43-15	LOGANS LAKE	TN 10902	F-43-14
JENNINGS CREEK WATERSHED NO 16	TN 11101	F-43-15	LONDON MILLS TAILING POND	TN 13909	F-43-18
JENNINGS CREEK WATERSHED NO 10	TN 8704	F-43-13	LOST ACRES LAKE	TN 11901	F-43-16
JENNINGS CREEK WATERSHED NO 6	TN 8702	F-43-13	LOST CREEK	TN 7708	F-43-11
JENNINGS CREEK WATERSHED NO 15	TN 8705	F-43-13	LUTHER LAKE NO 1	TN 4305	F-43-6
JENNINGS CREEK WATERSHED NO 3	TN 8706	F-43-13	LUTHER LAKE NO 2	TN 4306	F-43-6
JENNINGS CREEK WATERSHED NO 5	TN 8701	F-43-13	LUTHER LAKE NO 3	TN 4307	F-43-6
JENNINGS CREEK WATERSHED NO 13	TN 8703	F-43-12	LUTHER LAKE NO 4	TN 4308	F-43-6
JENNINGS CREEK WATERSHED NO 18	TN 2701	F-43-3	MACAMEY LAKE	TN 13901	F-43-18
JENNINGS CREEK WATERSHED NO 4	TN 15762	F-43-19	MAPLE CREEK LAKE	TN 1701	F-43-2
JETER LAKE NO 1	TN 4706	F-43-7	MAR-JEANNE FARM LAKE	TN 4901	F-43-8
KEITH LAKE NO 3	TN 4708	F-43-7	MARIF LAKE	TN 15708	-43-20
KFY ACKFS LAKE	TN 18507	F-43-25	MARROWBONE LAKE	TN 3707	F-43-5
LAFOLLETTE CITY RESERVOIR	TN 10701	F-43-14	MAYLAND LAKE	TN 3523	F-43-4
LAFOLLETTE CITY RESERVOIR NO 1	TN 1303	F-43-2	MCKELLAR PARK LAKE A	TN 18729	F-43-20
LAFOLLETTE CITY RESERVOIR NO 2	TN 1304	F-43-2	MCKELLAR PARK LAKE B	TN 15730	F-43-20
LAKE AGAPE	TN 13902	F-43-18	MCKOMEY	TN 13906	F-43-18
LAKE ALICE	TN 3505	F-43-4	MEADOW PARK LAKE	TN 3501	F-43-4
LAKE ANN	TN 1502	F-43-2	MELTON HILL	TN 10502	F-43-14
LAKE BFOREST	TN 11317	F-43-15	MITCHELL LAKE NO 1	TN 15705	F-43-20
LAKE FCHO	TN 6108	F-43-9	MITCHELL LAKE NO 2	TN 15706	F-43-20
LAKE IN THE SKY	TN 903	F-43-1	MITCHELL LAKE NO 3	TN 15707	F-43-20
LAKE LADNIF	TN 6920	F-43-9	MONTFREY LAKE	TN 4722	F-43-7
LAKE LAURA	TN 3507	F-43-4	MONTFREY LAKE NO 1	TN 14103	F-43-18
LAKE LOGAN	TN 5504	F-4 -8	MONTFREY LAKE NO 2	TN 14104	F-43-18
LAKE PLACID	TN 2302	F-43-7	MORTON LAKE	TN 3106	F-43-3
LAKE TIA KHATA	TN 4729	F-43-7	MUNTERS POND	TN 12101	F-43-16
LAKE TULLADOMA	TN 3103	F-43-3	NAPIER LAKE	TN 10102	F-43-14
			NEW CITY LAKE	TN 4309	F-43-6

INVENTORY OF DAMS OF THE UNITED STATES
INDEX FOR TENNESSEE

N A M E	ID. NO.	P A G E	N A M E	ID. NO.	P A G E
NICKAJACK	TN 11502	F-43-15	SINCLAIR LAKE	TN 14301	F-43-18
NORRIS	TN 1302	F-43-2	SKY LAKE	TN 15716	F-43-20
O'DONNELL LAKE	TN 5104	F-43-8	SKYMOUNT LAKE NO 1	TN 6111	F-43-9
OCOFEE NUMBER 1	TN 13905	F-43-18	SKYMOUNT LAKE NO 2	TN 6112	F-43-9
OCOFEE NUMBER 2	TN 13904	F-43-18	SOUTH HOLSTON	TN 16305	F-43-22
OCOFEE NUMBER 3	TN 13903	F-43-18	SPAIN LAKE	TN 18505	F-43-25
ODOM TROUT LAKE	TN 1901	F-43-2	SPORTSMANS LAKE	TN 16502	F-43-23
OLD HICKORY	TN 3702	F-43-5	SPORTSMANS LAKE	TN 3703	F-43-5
OTTER LAKE	TN 15702	F-43-20	SPRING LAKE	TN 15709	F-43-20
OVUCA LAKE	TN 3101	F-43-4	SPRING LAKE	TN 3525	F-43-5
PALS LAKE	TN 3704	F-43-5	SPRING LAKE	TN 15726	F-43-20
PARADISE LAKE	TN 15737	F-43-20	SPRINGHROOK LAKE NO 1	TN 11312	F-43-15
PEVAL FARM LAKE NO 1	TN 15722	F-43-20	SPRINGHROOK LAKE NO 2	TN 11313	F-43-15
PEVAL FARM LAKE NO 2	TN 15723	F-43-20	SPRINGHROOK LAKE NO 3	TN 11314	F-43-15
PEVAL FARM LAKE NO 3	TN 15724	F-43-20	ST ANDREWS LAKE	TN 6110	F-43-9
PEVAL FARM LAKE NO 4	TN 15725	F-43-20	ST. GEORGE LAKE	TN 3506	F-43-5
PICKWICK LANDING	TN 7101	F-43-10	STEFFE CREEK LAKE	TN 16309	F-43-22
PIERSOL LAKE	TN 15703	F-43-20	SYCAMORE	TN 7707	F-43-12
PIN OAK	TN 7710	F-43-12	TANSI LAKE	TN 3504	F-43-5
PINE	TN 7706	F-43-12	TELLICO LAKE	TN 12301	F-43-16
PINE HILL LAKE	TN 18707	F-43-25	THUNDER HOLLOW LAKE	TN 17301	F-43-23
PINE LAKE	TN 15720	F-43-20	TIMBER LAKE	TN 10301	F-43-14
PINE LAKE	TN 701	F-43-1	TIMS FORD	TN 5102	F-43-8
PIONEER LAKE NO 1	TN 4503	F-43-6	TNNONAME 1	TN 2301	F-43-3
POCAHONTAS LAKE	TN 10904	F-43-14	TNNONAME 2	TN 2303	F-43-3
PONDEROSA LAKE	TN 15101	F-43-19	TNNONAME 3	TN 2304	F-43-3
POOL 14	TN 16106	F-43-22	TNNONAME 5	TN 1702	F-43-2
POOL 2	TN 16102	F-43-22	TNNONAME 6	TN 3901	F-43-5
POOL 4	TN 16103	F-43-22	TNNONAME 7	TN 3902	F-43-5
POOL 5	TN 16105	F-43-22	TNNONAME 8	TN 3903	F-43-5
POOL 6	TN 16107	F-43-22	TNNONAME 9	TN 4501	F-43-6
POPLAR GROVE LAKE	TN 18706	F-43-25	TNNONAME 10	TN 4502	F-43-6
POPLAR TRFE LAKE	TN 15704	F-43-20	TNNONAME 11	TN 6901	F-43-9
PRESELEY LAKE	TN 1707	F-43-2	TNNONAME 12	TN 6902	F-43-10
MACCORN MOUNTAIN	TN 11501	F-43-15	TNNONAME 13	TN 6903	F-43-10
MACDONN LAKE	TN 3711	F-43-5	TNNONAME 14	TN 6904	F-43-10
RF-FISH NO 2	TN 3904	F-43-5	TNNONAME 15	TN 6905	F-43-10
MEADRID	TN 7711	F-43-12	TNNONAME 16	TN 6906	F-43-10
REED LAKE NO. 2	TN 16707	F-43-23	TNNONAME 17	TN 6907	F-43-10
REEDYS LAKE NO. 1	TN 16706	F-43-23	TNNONAME 18	TN 6908	F-43-10
REELFOOT IND CH WATERSHED NO 7	TN 13108	F-43-17	TNNONAME 19	TN 6909	F-43-10
REELFOOT IND CH WATERSHED NO 10	TN 13109	F-43-17	TNNONAME 20	TN 6910	F-43-10
RIDGE TOP LAKE	TN 14703	F-43-18	TNNONAME 21	TN 6911	F-43-10
RIDGE TOP LAKE	TN 14704	F-43-18	TNNONAME 22	TN 6912	F-43-10
RIPSHIN LAKE	TN 1902	F-43-3	TNNONAME 24	TN 6914	F-43-10
ROBERTSON LAKE	TN 15763	F-43-20	TNNONAME 25	TN 6915	F-43-10
SENIC LAKE	TN 4720	F-43-7	TNNONAME 26	TN 6916	F-43-10
SHANG-JI-LA LAKE	TN 3704	F-43-5	TNNONAME 27	TN 6917	F-43-10

INVENTORY OF DAMS OF THE UNITED STATES
INDEX FOR TENNESSEE

N A M E	ID. NO.	P A G E	N A M E	ID. NO.	P A G E
TNNONAME	28	F-43-10	TNNONAME	79	TN 16701 F-43-23
TNNONAME	29	F-43-10	TNNONAME	80	TN 18101 F-43-24
TNNONAME	30	F-43-10	TNNONAME	81	TN 18102 F-43-24
TNNONAME	31	F-43-10	TNNONAME	82	TN 18301 F-43-24
TNNONAME	32	F-43-11	TNNONAME	83	TN 18302 F-43-24
TNNONAME	33	F-43-11	TNNONAME	84	TN 18303 F-43-24
TNNONAME	34	F-43-11	TNNONAME	85	TN 18304 F-43-24
TNNONAME	35	F-43-11	TNNONAME	86	TN 18305 F-43-24
TNNONAME	36	F-43-11	TNNONAME	87	TN 18307 F-43-24
TNNONAME	37	F-43-11	TNNONAME	88	TN 18308 F-43-24
TNNONAME	38	F-43-11	TNNONAME	89	TN 18309 F-43-24
TNNONAME	39	F-43-11	TNNONAME	90	TN 18310 F-43-24
TNNONAME	40	F-43-11	TNNONAME	91	TN 18311 F-43-25
TNNONAME	41	F-43-11	TNNONAME	92	TN 18312 F-43-25
TNNONAME	42	F-43-12	TNNONAME	93	TN 18313 F-43-25
TNNONAME	43	F-43-12	TNNONAME	95	TN 702 F-43-1
TNNONAME	44	F-43-12	TNNONAME	96	TN 703 F-43-1
TNNONAME	45	F-43-12	TNNONAME	97	TN 704 F-43-1
TNNONAME	46	F-43-12	TNNONAME	103	TN 1102 F-43-2
TNNONAME	47	F-43-12	TNNONAME	104	TN 1103 F-43-2
TNNONAME	48	F-43-12	TNNONAME	105	TN 1104 F-43-2
TNNONAME	49	F-43-12	TNNONAME	106	TN 1105 F-43-2
TNNONAME	50	F-43-12	TNNONAME	107	TN 1501 F-43-2
TNNONAME	51	F-43-12	TNNONAME	115	TN 3104 F-43-4
TNNONAME	52	F-43-12	TNNONAME	129	TN 3514 F-43-5
TNNONAME	53	F-43-13	TNNONAME	141	TN 5703 F-43-8
TNNONAME	54	F-43-13	TNNONAME	142	TN 5704 F-43-8
TNNONAME	55	F-43-13	TNNONAME	144	TN 5902 F-43-9
TNNONAME	56	F-43-13	TNNONAME	145	TN 6101 F-43-9
TNNONAME	57	F-43-13	TNNONAME	146	TN 6102 F-43-9
TNNONAME	58	F-43-14	TNNONAME	148	TN 6104 F-43-9
TNNONAME	59	F-43-15	TNNONAME	149	TN 6105 F-43-9
TNNONAME	60	F-43-15	TNNONAME	155	TN 7301 F-43-10
TNNONAME	61	F-43-15	TNNONAME	156	TN 7302 F-43-11
TNNONAME	62	F-43-15	TNNONAME	157	TN 7303 F-43-11
TNNONAME	63	F-43-15	TNNONAME	158	TN 8101 F-43-12
TNNONAME	64	F-43-15	TNNONAME	159	TN 8102 F-43-12
TNNONAME	65	F-43-15	TNNONAME	160	TN 8103 F-43-12
TNNONAME	66	F-43-15	TNNONAME	168	TN 8901 F-43-13
TNNONAME	67	F-43-17	TNNONAME	170	TN 10302 F-43-14
TNNONAME	68	F-43-17	TNNONAME	172	TN 10702 F-43-14
TNNONAME	69	F-43-17	TNNONAME	173	TN 10703 F-43-14
TNNONAME	70	F-43-17	TNNONAME	175	TN 11701 F-43-14
TNNONAME	71	F-43-17	TNNONAME	176	TN 11702 F-43-14
TNNONAME	74	F-43-23	TNNONAME	179	TN 12302 F-43-16
TNNONAME	76	F-43-23	TNNONAME	180	TN 12303 F-43-16
TNNONAME	77	F-43-23	TNNONAME	181	TN 12304 F-43-16
TNNONAME	78	F-43-23	TNNONAME	183	TN 12305 F-43-16

I N V E N T O R Y O F D A M S O F T H E U N I T E D S T A T E S
I N D E X F O R T E N N E S S E E

N A M E	ID. NO.	P A G E	N A M E	ID. NO.	P A G E
TNNONAME 184	TN 12307	F-43-16	TNNONAME 299	TN 2305	F-43-3
TNNONAME 185	TN 12308	F-43-17	TNNONAME 303	TN 4702	F-43-7
TNNONAME 186	TN 12309	F-43-17	TNNONAME 304	TN 4703	F-43-7
TNNONAME 187	TN 12310	F-43-17	TNNONAME 305	TN 4704	F-43-7
TNNONAME 190	TN 14101	F-43-18	TNNONAME 308	TN 4707	F-43-7
TNNONAME 191	TN 14102	F-43-18	TNNONAME 310	TN 4709	F-43-7
TNNONAME 193	TN 15102	F-43-19	TNNONAME 311	TN 4710	F-43-7
TNNONAME 194	TN 16301	F-43-22	TNNONAME 312	TN 4711	F-43-7
TNNONAME 196	TN 16303	F-43-22	TNNONAME 313	TN 4712	F-43-7
TNNONAME 197	TN 16304	F-43-22	TNNONAME 315	TN 4714	F-43-7
TNNONAME 198	TN 16901	F-43-23	TNNONAME 317	TN 4716	F-43-7
TNNONAME 201	TN 17901	F-43-24	TNNONAME 322	TN 4721	F-43-7
TNNONAME 202	TN 18503	F-43-25	TNNONAME 324	TN 4723	F-43-7
TNNONAME 204	TN 18503	F-43-25	TNNONAME 325	TN 4724	F-43-7
TNNONAME 209	TN 301	F-43-1	TNNONAME 326	TN 4725	F-43-7
TNNONAME 210	TN 303	F-43-1	TNNONAME 327	TN 4726	F-43-7
TNNONAME 211	TN 501	F-43-1	TNNONAME 328	TN 4727	F-43-7
TNNONAME 212	TN 502	F-43-1	TNNONAME 329	TN 4728	F-43-7
TNNONAME 216	TN 1704	F-43-2	TNNONAME 331	TN 4730	F-43-7
TNNONAME 218	TN 1706	F-43-2	TNNONAME 337	TN 6923	F-43-10
TNNONAME 220	TN 3519	F-43-5	TNNONAME 340	TN 7514	F-43-11
TNNONAME 222	TN 3521	F-43-5	TNNONAME 341	TN 9707	F-43-13
TNNONAME 234	TN 4303	F-43-6	TNNONAME 344	TN 9903	F-43-13
TNNONAME 241	TN 5301	F-43-8	TNNONAME 347	TN 9906	F-43-13
TNNONAME 243	TN 7304	F-43-11	TNNONAME 351	TN 10104	F-43-14
TNNONAME 244	TN 7513	F-43-11	TNNONAME 354	TN 10903	F-43-14
TNNONAME 246	TN 7513	F-43-11	TNNONAME 357	TN 11309	F-43-15
TNNONAME 247	TN 7713	F-43-12	TNNONAME 358	TN 11310	F-43-15
TNNONAME 248	TN H104	F-43-12	TNNONAME 359	TN 11311	F-43-15
TNNONAME 249	TN 9706	F-43-13	TNNONAME 363	TN 1315	F-43-15
TNNONAME 252	TN 11503	F-43-15	TNNONAME 364	TN 12312	F-43-17
TNNONAME 258	TN 11905	F-43-16	TNNONAME 366	TN 13107	F-43-17
TNNONAME 261	TN 12501	F-43-17	TNNONAME 367	TN 14705	F-43-18
TNNONAME 262	TN 13106	F-43-17	TNNONAME 369	TN 704	F-43-1
TNNONAME 263	TN 13101	F-43-17	TNNONAME 374	TN 5302	F-43-8
TNNONAME 268	TN 14302	F-43-18	TNNONAME 377	TN 13908	F-43-18
TNNONAME 269	TN 15301	F-43-19	TNNONAME 379	TN 14105	F-43-18
TNNONAME 270	TN 15302	F-43-19	TNNONAME 380	TN 15103	F-43-19
TNNONAME 271	TN 15303	F-43-19	TNNONAME 393	TN 15710	F-43-20
TNNONAME 272	TN 15502	F-43-19	TNNONAME 396	TN 15713	F-43-20
TNNONAME 274	TN 16507	F-43-23	TNNONAME 397	TN 15714	F-43-20
TNNONAME 283	TN 17502	F-43-24	TNNONAME 400	TN 15717	F-43-20
TNNONAME 284	TN 18314	F-43-25	TNNONAME 402	TN 15719	F-43-20
TNNONAME 286	TN 18702	F-43-25	TNNONAME 404	TN 15721	F-43-20
TNNONAME 287	TN 18703	F-43-26	TNNONAME 410	TN 15727	F-43-20
TNNONAME 289	TN 18705	F-43-26	TNNONAME 414	TN 15731	F-43-21
TNNONAME 294	TN 503	F-43-1	TNNONAME 415	TN 15732	F-43-21
TNNONAME 295	TN 707	F-43-1	TNNONAME 416	TN 15733	F-43-21

I N V E N T O R Y O F D A M S O F T H E U N I T E D S T A T E S
I N D E X F O R T E N N E S S E E

N A M E	I D. N O.	P A G E	N A M E	I D. N O.	P A G E
TNNONAME 417	TN 15734	F-43-21	WETHERINGTON LAKE		TN 16704 F-43-23
TNNONAME 418	TN 15735	F-43-21	WHEATS CURVE LAKE		TN 18508 F-43-25
TNNONAME 419	TN 15736	F-43-21	WHITEVILLE LAKE		TN 6913 F-43-10
TNNONAME 421	TN 15738	F-43-21	WILBUR		TN 1904 F-43-3
TNNONAME 422	TN 15739	F-43-21	WILLIAMSON CAMP LAKE		TN 11316 F-43-15
TNNONAME 423	TN 15740	F-43-21	WILLOW LAKE		TN 16506 F-43-23
TNNONAME 424	TN 15741	F-43-21	WONDER LAKE		TN 18504 F-43-25
TNNONAME 425	TN 15742	F-43-21			
TNNONAME 426	TN 15743	F-43-21			
TNNONAME 427	TN 15744	F-43-21			
TNNONAME 429	TN 15746	F-43-21			
TNNONAME 430	TN 15747	F-43-21			
TNNONAME 431	TN 15748	F-43-21			
TNNONAME 433	TN 15750	F-43-21			
TNNONAME 434	TN 15751	F-43-21			
TNNONAME 435	TN 15752	F-43-21			
TNNONAME 436	TN 15753	F-43-21			
TNNONAME 437	TN 15754	F-43-21			
TNNONAME 438	TN 15755	F-43-21			
TNNONAME 439	TN 15756	F-43-21			
TNNONAME 440	TN 15757	F-43-21			
TNNONAME 442	TN 15759	F-43-21			
TNNONAME 444	TN 15761	F-43-21			
TNNONAME 447	TN 15764	F-43-21			
TNNONAME 451	TN 15768	F-43-22			
TNNONAME 452	TN 15769	F-43-22			
TNNONAME 454	TN 16111	F-43-23			
TNNONAME 459	TN 18315	F-43-25			
TNNONAME 460	TN 18316	F-43-25			
TNNONAME 461	TN 18317	F-43-25			
TNNONAME 464	TN 18710	F-43-26			
TNNONAME 465	TN 18711	F-43-26			
TNNONAME 467	TN 18713	F-43-26			
TNNONAME 474	TN 5107	F-43-8			
TNNONAME 477	TN 12901	F-43-17			
TOLIVER LAKE	TN 3102	F-43-4			
TRANQUILLICHER LAKE	TN 3520	F-43-5			
TWIN LAKES NO 1	TN 705	F-43-1			
TWIN LAKES NO. 2	TN 706	F-43-1			
TWO HIVERS LAKE	TN 3710	F-43-5			
UNDERWOOD PARK LAKE	TN 16302	F-43-22			
VIEW LAKE	TN 9904	F-43-13			
WALNUT GROVE LAKE	TN 15715	F-43-22			
WATTHACH LAKE	TN 14701	F-43-18			
WATAUGA	TN 1903	F-43-3			
WATERSHED DEVELOPMENT DAM NO 3B	TN 2703	F-43-3			
WATTS MAR	TN 12102	F-43-16			
WFS(MOPELLANI) CITY LAKE	TN 16509	F-43-23			

INVENTORY OF DAMS IN THE UNITED STATES

TEXAS ANDERSON COUNTY

DAM NAME	NUMBER OR IDENTIFICATION	RIVER OR STREAM	TYPE OF DAM	YEAR COMPLETED	PURPOSE	HEIGHT (FT)	MAX CAPACITY (ACRES FT)	NEAREST COMMUNITY	POPULATION	OWNER
BEARD DAM		CLEM WILL BRANCH	EARTH	1972	R	42	2,200	NONE		GARNETT L BEARD
BLACKBURN CROSSING DAM		NECHES RIVER	EARTH	1971	S O	55	726,390	NECHES	111	UP NECHES RIVER
BROUGHTON LAKE		TR-MOUND PRAIRIE CREEK	EARTH	1949	R	20	112	NONE		GORDON BROUGHTON
BROYLES LAKE		SADDLER CREEK	EARTH	1951	R	19	167	NONE		GORDON BROYLES
CALHOUN LAKE NO 1		TR-STILLS CREEK	EARTH	1951	R S	18	180	NONE		VERNON CALHOUN
CALHOUN LAKE NO 2		STILLS CREEK	EARTH	1951	R	21	849	NONE		VERNON CALHOUN
CHARLES E HAM LAKE		TR-WALNUT CREEK	EARTH	1953	R	21	120	NONE		CHARLES E HAM
CIRCLE R DAM NO 1		TR-STILLS CREEK	EARTH	1957	R	27	1,759	KOSSUTH	20	CIRCLE R HUNT/FISH CLUB
CIRCLE R DAM NO 2		TR-STILLS CREEK	EARTH	1953	R	31	2,299	KOSSUTH	20	CIRCLE R HUNT/FISH CLUB
CRYSTAL LAKE DAM		TR-STILLS CREEK	EARTH	1894	R	26	1,140	NONE		PALESTINE FISHING CLUB
DE YOUNG LAKE		SIXMILE BRANCH	EARTH	1965	R	24	240	NONE		RICHARD DE YOUNG
DUGGEYS LAKE		TR-WOLF CREEK	EARTH	1951	R	9	375	NONE		FLOYD MORRIS
FLKHART LAKE		BOX CREEK	EARTH	1951	R	19	950	NONE		PINE LODGE CLUB
GATOR LAKE DAM		TR-COON CREEK	EARTH	1961	I R	37	1,000	NONE		T C STRICKLIN
GROVER C WALKER LAKE		TR-SMITH BRANCH	EARTH	1965	I R	13	90	NONE		GROVER C WALKER
HARRISON LAKE		TR-KEECHIE CREEK	EARTH	1965	R	19	129	NONE		L H HARRISON
HAVERLAH LAKE		TR-MOUND PRAIRIE CREEK	EARTH	1949	R	20	390	NONE		HARRY A HAVERLAH
HORN LAKE		TR-WOLF CREEK	EARTH	1949	R	25	248	NONE		A C HORN JR
HUDSON LAKE		TR-STILLS CREEK	EARTH	1949	R	18	130	NONE		SARA C HUDSON
IONI DAM		IONI CREEK	EARTH	1953	I	26	1,486	NONE		E H BISHOP
JOHN R JONES LAKE		BEAVER CREEK	EARTH	1965	R	21	151	NONE		JOHN R JONES
JOYCE DAM		BASSFT CREEK	EARTH	1953	I	13	200	PALESTINE	14,525	JACK W JOYCE
KILLION LAKE		TR-STILLS CREEK	EARTH	1951	R	16	103	NONE		SILLA L KILLION
LAKE CREEK #5	CS NO 2	SAND BRANCH	EARTH	1955	I C	40	1,395	NONE		LAKE CREEK #5
LAKE CREEK #5 SCS SITE		SPRING CREEK	EARTH	1954	C	40	4,300	NONE		DAM NO 2
LAKE CHM		BRUSHY CREEK	EARTH	1926	S R	29	1,349	NONE		WATERSHED ANLACO INC
LAKE FRANKSTON		CLEM WILL CREEK	EARTH	1951	R	28	2,400	NONE		FRANKSTON FISH&GAME CLUB

PURPOSES: I - IRRIGATION C - FLOOD CONTROL S - WATER SUPPLY O - DEBRIS CONTROL
 M - HYDROELECTRIC N - NAVIGATION R - RECREATION O - OTHER

HAZARD POTENTIAL 1 - HIGH 2 - SIGNIFICANT 3 - LOW

INVENTORY OF DAMS IN THE UNITED STATES

TEXAS (CONT'D)
ANDERSON COUNTY (CONT'D)

NAME OF DAM OR IMPOUNDMENT	RIVER OR STREAM	TYPE OF DAM	YEAR COMPLETED	PURPOSE	HEIGHT (FT)	MAX CAPACITY (ACRE FT)	NEAREST DOWNSTREAM CITY-TOWN-VILLAGE	POPULATION	DIST. FROM DAM (MI.)	OWNER
LAKE JDM	WOLF CREEK	EARTH	1953	R	30	2,000	NONE			3 ANLACO INC
LAKEVIEW METHODIST LAKE	TR-CROOKED CREEK	EARTH	1951	R S	29	534	NONE			3 EVA L GIBSON
LOST PRAIRIE LAKE	TR-HURRICANE CREEK	EARTH	1939	R	22	929	NONE			3 LOST PRAIRIE HUNT & FISH
LUCKY LAKE	TR-WOLF CREEK	EARTH	1949	R	23	137	NONE			3 UNKNOWN
LUNCFORD LAKE	TR-WOLF CREEK	EARTH	1949	R	18	173	NONE			3 ORLAND LUNCFORD
M A DAVEY LAKE	SMITH BRANCH	EARTH	1937	R	17	470	NONE			3 M A DAVEY
MAYS DAM	SQUIREL CREEK	EARTH	1970	I	10	60	NONE			3 G C MAYS
MCDONALD LAKE	TR-MOUND PRAIRIE CREEK	EARTH	1949	R	20	135	NONE			3 BRICE N MCDONALD
MURCHISON LAKE	TR-COON CREEK	EARTH	1965	R	19	123	NONE			3 CLINT MURCHISON
MURPHY DAM	TR-SADDLER CREEK	EARTH	1956	I	16	80	NONE			3 H H MURPHY ET UX
T C STRICKLIN DAM NO 1	MITCHELL BRANCH	EARTH	1959	R I	43	4,427	NONE			3 T C STRICKLIN
W A SMITH LAKE #1	TR-HURRICANE CREEK	EARTH	1949	R	21	130	NONE			3 W A SMITH
W A SMITH LAKE #2	TR-HURRICANE CREEK	EARTH	1965	R	24	685	NONE			3 W A SMITH
WILLIAMS LAKE	TR-STILLS CREEK	EARTH	1949	R	20	187	NONE			2 LEANDEP WILLIAMS
WILSON LAKE	CROOKED CREEK	EARTH	1951	R	20	160	NONE			2 EVA L GIBSON
WOLF CREEK DAM	WOLFE CREEK	EARTH	1940	S	26	922	NONE			3 CITY OF PALESTINE
ANGELINA COUNTY BLACKBURN LAKE	CONNOR SPRING BRANCH	EARTH	1950	R	18	137	NONE			3
CASTLEBERRY DAM	LINSTON CREEK	EARTH	1954	I R S	16	385	NONE			3 W B CASTLEBERRY
CLEAR LAKE DAM	TR-PROCELLA CREEK	EARTH	1969	I R	25	225	NONE			2 WALTER KEEN
FIBERBOARD DAM	WHITE OAK TREE	EARTH	1958	O	11	11,400	CLARKS FERRY	75		1 TEMPLE INDUSTRIES INC
HANS LAKE	TR-LINSTON CREEK	EARTH	1965	S	15	110	NONE			3 WILLIAM E HANS
HLEN TROUT MEMORIAL LAKE	TR-MILL CREEK	EARTH	1949	S	15	370	NONE			1 CITY OF LUFKIN
MOON LAKE	TR-PILOXI CREEK	EARTH	1963	R	23	165	NONE			3 KENNETH KOON
KURTH DAM	TR-ANGELINA RIVER	EARTH	1960	O	38	27,360	NONE			3 SOUTHLAND PAPER MILLS
M M FLOURNOY DAM	BRUSHY CREEK	EARTH	1905	I	14	210	NONE			3 M M FLOURNOY

PURPOSES: I - IRRIGATION C - FLOOD CONTROL E - WATER SUPPLY D - OTHER
 H - HYDROELECTRIC N - NAVIGATION R - RECREATION O - OTHER

HAZARD POTENTIAL: 1 - HIGH 2 - SIGNIFICANT J - LOW

INVENTORY OF DAMS IN THE UNITED STATES

TEXAS (CONT'D)
ANGELINA COUNTY (CONT'D)

NAME OF DAM OR IMPROVEMENT	RIVER OR STREAM	TYPE OF DAM	YEAR COMPLETED	CUR. RISE HEIGHT (FT)	MAX CAPACITY (ACRE FT)	NEAREST DOWNSTREAM CITY-TOWN VILLAGE	POPULATION	DIST FROM DAM (MI)	OWNER	HAZARD POTENTIAL	PUMP USES	CONTROL		
												1-IRRIGATION	2-FLOOD CONTROL	3-WATER SUPPLY
MANNING CLUB LAKE	BRUSHY CREEK	EARTH	1949	R	15	300	NONE		M M FLOURNOY	3				
ARKANSAS COUNTY														
REYNOLDS METALS COMPANY DAM	TR-SWAN LAKE	EARTH	1970	I	8	1,500	NONE		REYNOLDS METAL COMPANY	3				14
TAILING PONDS DAM I	PORT BAY-OFF CHANNEL	EARTH	1971	O	16	6,400	NONE		REYNOLDS ALUMINUM CORP	3				14
ARCHER COUNTY														
ARCHER CITY LAKE DAM	CARVER CREEK	EARTH	1911	S	27	800	NONE		CITY OF ARCHER CITY	3				13
BRIDWELL LAKE	TR-WEST FORK TRINITY RIVFR	EARTH	1964	R	16	1,100	NONE		J S BRIDWELL	3				13
C P BURTON DAM	TR-BLUFF CR	EARTH	1923	O	10	250	NONE		C P BURTON	3				13
CALVIN LAKE	TR-WEST FORK TRINITY RIVER	EARTH	1964	O	15	108	NONE		OLIN CALVIN	3				13
COLE STORAGE TANK DAM	TR-NORTH FK LITTLE WICHITA R	EARTH	1923	O	15	108	NONE		SUNSHINE ST OIL & REF CO	3				13
CONTINENTAL OIL CO DAM	NORTH FORK LITTLE WICHITA R	GRAVITY	1923	O	13	142	NONE		CONTINENTAL OIL CO	3				13
DIVERSION DAM	WICHITA RIVER	EARTH	1924	S R	85	97,000	NONE		CITY OF WICHITA FALLS	3				13
HRCIRTK LAKE	TR-KICKAPOO CREEK	EARTH	1963	R	15	108	NONE			3				13
IKARD LAKE	TR-WICHITA RIVER	EARTH	1964	R	12	110	NONE			3				13
KICKAPOO DAM	NORTH FORK LITTLE WICHITA RIV	EARTH	1945	S	60	220,000	NONE		CITY OF WICHITA FALLS	1				13
LAKE COOPER DAM	MESQUITE CREEK	EARTH	1953	S	45	9,000	NONE		CITY OF OLNEY	1				13
LAKE OLNEY DAM	MESQUITE CREEK	EARTH	1935	S	25	4,300	NONE		CITY OF OLNEY	1				13
MCKINNEY LAKE	TR-ONION CREEK	EARTH	1964	R	21	227	NONE			3				13
MEGARGLE CREEK DAM	TR-SOUTH FORK LITTLE WICHITA	EARTH	1962	S	40	500	NONE		CITY OF MEGARGLE	3				13
OIL INVESTMENT CO DAM	NORTH FORK LITTLE WICHITA R	GRAVITY	1923	O	9	63	NONE		OIL INVESTMENT CO	3				13
PARKEY LAKE	TR-KICKAPOO CREEK	EARTH	1964	R	19	167	NONE		J R PARKEY	3				13
SCOTLAND LAKE	TR-WICHITA RIVER	EARTH	1963	R	13	364	NONE			3				13
ATASCOSA COUNTY														
74 RANCH DAM NO 1	TR-LA PARITA CREEK	EARTH	1965	S	12	154	NONE		74 RANCH	3				23

HAZARD POTENTIAL: 1-HIGH 2-MODERATE 3-LOW
 CONTROL: 1-IRRIGATION 2-FLOOD CONTROL 3-WATER SUPPLY 4-RECREATION 5-OTHER
 PUMP USES: 1-IRRIGATION 2-FLOOD CONTROL 3-WATER SUPPLY 4-RECREATION 5-OTHER

INVENTORY OF DAMS IN THE UNITED STATES

TEXAS (CONT'D)
ATASCOSA COUNTY (CONT'D)

NAME OF DAM OR IMPOUNDMENT	RIVER OR STREAM	TYPE OF DAM	YEAR COMPLETED	NUM. PIERS	HEIGHT (FT)	MAX. CAPACITY (ACRE FT.)	NEAREST DOWNSTREAM CITY-TOWN VILLAGE	POPULATION	DIST. FROM DAM (MI.)	OWNER	
74 RANCH DAM NO 2	TR-LA PARITA CREEK	EARTH	1965	5	10	80	NONE			3 74 RANCH	23
74 RANCH DAM NO 3	TR-METATE CREEK	EARTH	1965	5	13	208	NONE			3 74 RANCH	23
74 RANCH DAM NO 4	TR-METATE CREEK	EARTH	1968	5	15	162	NONE			3 74 RANCH	23
BIG LAKE DAM	TR-METATE CREEK	EARTH	1968	5	22	352	NONE			3 74 RANCH	23
BONITA DAM	BONITA CREEK	EARTH	1926	1	20	405	PLEASANTON	5,407		2 1 GEORGE DOUGLAS ET AL	23
ERNST DAM	TR-MACHO CREEK	EARTH	1968	5	12	106	NONE			3 WALTER T ERNST	23
ERWIN DAM	TR-LAGUNILLAS CREEK	EARTH	1968	5	14	174	NONE			3 LELA MAE ERWIN	23
FAIRVIEW FARMS	TR-AVERIA CREEK	EARTH	1968	5	14	120	NONE			3 FAIRVIEW FARMS	23
HEINEN DAM	LUCAS CREEK	EARTH	1968	5	16	179	NONE			3 DAN O HEINEN JR	23
HINDES DAM	TR-LAGUNILLAS CREEK	EARTH	1968	5	15	90	NONE			3 BOB HINDES	23
HOUSE DAM NO 1	TR-CLEAR CREEK	EARTH	1968	5	8	58	NONE			3 BILLY HOUSE	23
HOUSE DAM NO 2	TR-CLEAR CREEK	EARTH	1968	5	12	77	NONE			3 BILLY HOUSE	23
LAZY JP RANCH DAM	TR-BUCKHORN CREEK	EARTH	1968	5	10	88	NONE			3 LAZY JP RANCH INC	23
MARSHALL DAM	TURKEY CREEK	EARTH	1968	5	22	612	CHRISTINE	289		2 8 W B MARSHALL	23
MCCLERRAN DAM	TR-LA PARITA CREEK	EARTH	1968	5	16	256	CHRISTINE	289		2 J O MCCLEHRAN	23
PEELER DAM	TR-SOUSE CREEK	EARTH	1968	5	15	114	NONE			3 ALONZO M PEELER JR	23
PEELER DAM 1	TR-MACHO CREEK	EARTH	1968	5	10	184	NONE			3 ALONZO M PEELER JR	23
PILGRIM DAM	TR-WEST PRONG ATASCOSA RIVER	EARTH	1964	5	12	82	LYTLE	1,271		1 1 T A PILGRIM	23
POTTS DAM	TR-SAN MIGUEL CREEK	EARTH	1968	5	14	123	NONE			3 MURRAY POTTS	23
QUILLIAN DAM	TR-EAST METATE CREEK	EARTH	1968	5	15	108	NONE			3 R D QUILLIAN	23
RIPS LAKE DAM	OAK HOLLOW	EARTH	1968	5	11	106	COUGHRAN	30		2 JACK RIPS	23
SCHEIDT DAM	TR-ATASCOSA RIVER	EARTH	1968	5	11	84	PLEASANTON	5,407		2 CLARENCE SCHEIDT	23
SCHORSCH DAM	TR-GOOSE CREEK	EARTH	1968	5	19	114	CHRISTINE	289		6 2 HENRY SCHORSCH JR	23
SMITH DAM	TR-OLMOS CREEK	EARTH	1965	5	23	120	NONE			3 MARY CAROL SMITH TRUST	23
SMITH DAM 2	TR-OLMOS CREEK	EARTH	1965	5	17	218	NONE			3 MARY CAROL SMITH TRUST	23
STRICKLAND DAM NO 1	TR-MACHO CREEK	EARTH	1968	5	10	160	NONE			3 WILLIAM B STRICKLAND	23
STRICKLAND DAM NO 2	TR-LA JARITA CREEK	EARTH	1968	5	7	70	NONE			3 WILLIAM B STRICKLAND	23

PURPOSES: I - IRRIGATION C - FLOOD CONTROL S - WATER SUPPLY D - DEBRIS CONTROL
H - HYDROELECTRIC N - NAVIGATION R - RECREATION O - OTHER

INVENTORY OF DAMS IN THE UNITED STATES

TEXAS (CONT'D)
ATASCOSA COUNTY (CONT'D)

NAME OF DAM OR IMPOUNDMENT	RIVER OR STREAM	TYPE OF DAM	YEAR COMPLETED	PUR. POSE (FT)	MAX CAPACITY (ACRE-FT.)	NEAREST DOWNSTREAM CITY-TOWN-VILLAGE	POPULATION	DIST. FROM DAM (MI.)	OWNER	HAZARD POTENTIAL
T H CATTLE CO DAM	TR-MACHO CREEK	EARTH	1968	S	114	NONE		3	T H CATTLE CO	3
WILLIAMS DAM	GEORGETOWN CREEK	EARTH	1968	S	106	COUGHRAN	30	3	JOE K WILLIAMS	2
AUSTIN COUNTY ----- ARNOLD LAKE DAM	IVYS CREEK	EARTH	1966	R	269	NONE			E P ARNOLD	
BUTLER DAM	TR-BLACK WALNUT CREEK	EARTH	1966	R	600	NONE			WM BUTLER TRUST	10
CONNER LAKE DAM	TR-LITTLE BERNARD CREEK	EARTH	1963	R	77	NONE			CONNER & ODEM INVESTMENT	10
DUNN LAKE DAM	TR-CANEY CREEK	EARTH	1966	R	120	NONE			LONNIE M DUNN	10
MEWIS LAKE DAM	LONG BRANCH	EARTH	1963	R	157	NONE			MONROE B MEWIS	10
MOORE LAKE DAM	TR-LITTLE BERNARD CREEK	EARTH	1963	R	70	NONE			BEN H MOORE	10
PETERS LAKE DAM	DEADMAN CREEK	EARTH	1960	R	84	NONE			MARSHALL STEWART	10
PLODDEN LAKE DAM	TR-SAN BERNARD RIVER	EARTH	1919	R	196	NONE			JAMES S PLODDEN	10
BAILY COUNTY ----- MILLEN LAKE DAM	BLACKWATER DRAW	EARTH	1967	I	290	NONE			M T MILLEN	19
BANDERA COUNTY ----- ALKEK LAKE NO 1 DAM	SAN JULIAN CREEK	EARTH	1964	S	325	MANY HOUSES	100	12	A B ALKEK	21
ALKEK LAKE NO 2 DAM	SAN JULIAN CREEK	EARTH	1964	S	290	MANY HOUSES	100	10	A B ALKEK	21
BANDERA UNKNOWN 1	WEST PRONG MEDINA RIVER	EARTH	1964	S	220	MEDINA	475	12	UNKNOWN	21
BERRY LAKE DAM	PRIVILEGE CREEK	EARTH	1964	I	200	NONE			JOE H BERRY	21
BREWINGTON CREEK RANCH LAKE DAM	BREWINGTON CREEK	EARTH	1964	S	235	MEDINA	475	12	BREWINGTON CREEK RANCH	21
CASTLE LAKE DAM	BEAR CREEK	EARTH	1964	R	210	NONE			CASTLE LAKE SUBDIVISION	21
CONOCO LAKE DAM	TR-MEDINA RIVER	EARTH	1950	R	370	MANY HOUSES	100	10	CONOCO OIL COMPANY	21
GALLANT LAKE DAM	ELM CREEK	EARTH	1964	S	240	NONE			J A GALLANT	21
GARRISON LAKE DAM	WEST PRONG MEDINA RIVER	EARTH	1971	I	680	MEDINA	475	7	P L GARRISON	21
JOHNSON LAKE DAM	MICKLE CREEK	EARTH	1964	S	210	MEDINA	475	14	BEN JOHNSON	21

PURPOSES: I - IRRIGATION C - FLOOD CONTROL S - WATER SUPPLY D - DEBRIS CONTROL
H - HYDROELECTRIC N - NAVIGATION R - RECREATION O - OTHER

HAZARD POTENTIAL: 1 - HIGH 2 - SIGNIFICANT 3 - LOW

INVENTORY OF DAMS IN THE UNITED STATES

TEXAS (CONT'D)
BANDERA COUNTY (CONT'D)

DIST. FROM DAM (MI.)
2
3
5
8
8

NAME OF DAM OR IMPROVEMENT	RIVER OR STREAM	TYPE OF DAM	YEAR COMPLETED	PURPOSE	HEIGHT (FT)	MAX CAPACITY (ACRE FT.)	NEAREST DOWNSTREAM CITY, TOWN, VILLAGE	POPULATION	DIST. FROM DAM (MI.)	OWNER
MCCLLENNAHAN LAKE 1 DAM	HONDO CREEK	EARTH	1964	I	32	230	NONE			2 C R MCCLLENNAHAN
MCCLLENNAHAN LAKE 2 DAM	PIGEON ROOST CREEK	EARTH	1964	I	43	150	NONE			2 C R MCCLLENNAHAN
MONTAGUE LAKE DAM	ENGLISH HOLLOW & MONTAGUE HOL	EARTH	1964	R	46	900	BANDERA	1,100	5	1 MONTAGUE RANCH
MORGAN LAKE DAM	TR-BANDERA CREEK	EARTH	1964	R	27	225	NONE			2 FRED MORGAN
MOSHER LAKE DAM	TR-BANDERA CREEK	EARTH	1964	S	25	110	NONE			2 MRS RALPH A MOSHER
ROCK CLIFF RESERVOIR DAM	SPIRFS CREEK	EARTH	1964	R	60	1,800	BANDERA	1,100	7	1 JOE HENSLEY
THALLMAN LAKE DAM	SPIRFS CREEK	EARTH	1964	S	25	420	BANDERA	1,100	8	1 PAUL PEWITT
THOMPSON LAKE DAM	WICKLE CREEK	EARTH	1964	S	20	185	MEDINA	475	13	1 WALTER THOMPSON
VOSS LAKE DAM	SIMPSON CREEK	EARTH	1964	S	26	270	TARPLEY	30	3	1 C W VOSS
WALTON LAKE DAM	SOUTH FORK SAN GERONIMO CREEK	EARTH	1970	S	40	465	SAN GERONIMO	15	5	1 W W WALTON
YOUNGLOOD LAKE DAM	CLOUD HOLLOW	EARTH	1964	S	27	225	NONE			3 MULL D YOUNGLOOD
BASTROP COUNTY										
BASTROP DAM	SPICER CREEK	EARTH	1964	S	83	25,000	BASTROP	3,200	2	1 LOWER COLORADO RIVER AUT
BASTROP STATE PARK LAKE	COPPERAS CREEK	EARTH	1930	R	18	110	SMITHVILLE	3,000	15	3 TEXAS PARKS & WILDLIFE
RUFESCHER STATE PARK LAKE	HUNT BRANCH	EARTH	1936	R	16	250	NONE			3
DROEMER DAM	TR-GRAVELLY CREEK	EARTH	1948	R	30	720	NONE			3 C W DROEMER
FOSTER LAKE	TR-PINEY CREEK	EARTH	1964	S	35	1,200	SMITHVILLE	3,000	15	3 A J FOSTER
HARMON DAM	LITTLE ALUM CREEK	EARTH	1966	S	18	180	CRAFTS PRAIRIE	18	4	3 W D HARMON
INDIAN LAKE	TR-GRAVELLY CREEK	EARTH	1962	R	34	822	GOEBEL STORE	15	4	3 INDIAN LAKE INC
LAKE THUNDERBIRD DAM	TR-GRAVELLY CREEK	EARTH	1962	R	18	187	GOEBEL STORE	15	5	3 SECURITY DEVELOPMENT CO
LINCOLN LAKE	TR-BLUFF CREEK	EARTH	1960	R	18	150	BLUFF CREE	10	2	3 LAKESHORE INC
SANDERS DAM	PINEY CREEK	EARTH	1956	I	15	26	BASTROP	3,512	4	3 A SANDERS
TAMATIAN VILLAGE DAM	TR-COPPERAS CREEK	EARTH	1973	R	30	84	SMITHVILLE	3,000	15	2 PROPERTY INVESTMENTS INC
TRIGG LAKE	TR-CEDAR CREEK	EARTH	1900	S	18	200	SMITHVILLE	3,000	20	3 LONNIE YOAST
TUCK LAKE DAM	GREENS CREEK	EARTH	1950	R	18	309	HOP WEL	10	1	3 TUCK LAND INC

PURPOSES: I - IRRIGATION; H - HYDROELECTRIC; C - FLOOD CONTROL; N - NAVIGATION; S - WATER SUPPLY; D - DEBRIS CONTROL; R - RECREATION; O - OTHER

HAZARD POTENTIAL: 1 - HIGH; 2 - SIGNIFICANT; 3 - LOW

INVENTORY OF DAMS IN THE UNITED STATES

TEXAS (CONT'D)
BAYLOR COUNTY

NAME OF DAM OR IMPROVEMENT	RIVER OR STREAM	TYPE OF DAM	YEAR COMPLETED	PUR. POSE	HEIGHT (FT)	MAX CAPACITY (ACRE-FT.)	NEAREST DOWNSTREAM CITY, TOWN, VILLAGE	POPULATION	DIST. FROM DAM (MI)	OWNER	1980 FLOOD CONTROL	
												HAZARD POTENTIAL
RRUSHY TANK	TR-BRUSHY CREEK	EARTH	1963	S	23	202	NONE			3	WAGGONER ESTATE	13
COWAN LAKE	TR-NORTH FK LITTLE WICHITA	EARTH	1966	R	22	238	NONE			3	CLAUDE COWAN	13
HUNT LAKE	TR-MORSE CREEK	EARTH	1965	R	22	220	NONE			3	ERNEST HUNT	13
MILLERS CREEK DAM	MILLERS CREEK	EARTH	1974	S	53	45,000	NONE			1	NORTH CENT TEX HWA EL AL	13
PEACOCK LAKE	TR-WICHITA RIVER	EARTH	1957	I	50	470	NONE			3	T J PEACOCK	13
SEYMORE COUNTRY CLUB DAM	TR-BRAZOS RIVER	EARTH	1971	I	34	240	NONE			2	SEYMORE COUNTRY CLUB	13
REE COUNTY												
DOUGHERTY RESERVOIR DAM	TR-MEDIO CREEK	EARTH	1952	S	27	325	NONE			3	DUDLEY T DOUGHERTY	23
BELL COUNTY												
BELTON DAM	LEON RIVER	EARTH	1954	C S	187	1,876,700	BELTON TX	9,650	3	1	CORPS OF ENGINEERS	11
CITY OF KILLEEN	TR-SOUTH NOLAN CREEK	EARTH	1968	R	19	213	KILLEEN	35,502		1	CITY OF KILLEEN	11
CITY OF TEMPLE RESERVOIR DAM	LEON RIVER	OTHER	1915	S	11	981	NONE			3	CITY OF TEMPLE TEXAS	11
COUNTRY CLUB DAM	BIRD CREEK	EARTH	1962	R	35	420	TEMPLE	37,500		1	TEMPLE COUNTRY CLUB	11
DONAHOE CREEK WS SCS SITE 6	TR-DONAHOE CREEK	EARTH	1970	C	36	975	NONE			3	LITTLE RV-SAN GARRIELSCD	11
DONAHOE CREEK WS SCS SITE 7	TR-DONAHOE CREEK	EARTH	1970	C	39	1,964	NONE			3	LITTLE RV-SAN GARRIELSCD	11
NOLAN CREEK WS SCS SITE 1	SOUTH NOLAN CREEK	EARTH	1967	C	48	5,300	KILLEEN	35,507	2	1	CENTRAL TEXAS SCD	11
NOLAN CREEK WS SCS SITE 3	NORTH NOLAN CREEK	EARTH	1968	C	60	5,952	BELTON	8,696	10	1	CENTRAL TEX SCD	11
NOLAN CREEK WS SCS SITE 2 DAM	NORTH NOLAN CREEK	EARTH	1961	C	57	2,803	BELTON	8,696	10	1	SOIL AND WCD CENTRAL TEXAS SCD	11
NOLAN CREEK WS SCS SITE 5A	LONG BRANCH	EARTH	1968	C	31	1,483	KILLEEN	35,507	1	1	CENTRAL TEX SCD	11
NOLAN CREEK WS SCS SITE 7	TR-SOUTH NOLAN CREEK	EARTH	1966	C	31	1,114	NOLANVILLE	902	4	1	CENTRAL TEXAS SCD	11
NOLAN CREEK WS SCS SITE 8	MAY BRANCH	EARTH	1966	C	41	1,838	NOLANVILLE	902	3	1	CENTRAL TEXAS SCD	11
NOLAN CREEK WS SCS SITE 9	TR-SOUTH NOLAN CREEK	EARTH	1966	C	47	1,550	NOLANVILLE	902	1	1	CENTRAL TEXAS SCD	11
NOLAN CREEK WS SCS SITE 10	TR-SOUTH NOLAN CREEK	EARTH	1968	C	40	1,600	BELTON TEXAS	8,696	7	1	CENTRAL TEX SCD	11
NOLAN CREEK WS SCS SITE 11	SHAW BRANCH	EARTH	1972	C	44	1,415	BELTON	8,696	7	1	SOIL AND WCD CENTRAL TEX SCD	11
NOLAN CREEK WS SCS SITE 17	TR-SOUTH NOLAN CREEK	EARTH	1971	C	31	1,229	BELTON	8,696	6	1	SOIL AND WCD CENTRAL TEX SCD	11

PURPOSES: I - IRRIGATION C - FLOOD CONTROL S - WATER SUPPLY D - DEBRIS CONTROL
H - HYDROELECTRIC N - NAVIGATION R - RECREATION O - OTHER

HAZARD POTENTIAL: 1 - HIGH 2 - SIGNIFICANT 3 - LOW

INVENTORY OF DAMS IN THE UNITED STATES

TEXAS (CONT'D)
 BEJAR COUNTY (CONT'D)

NAME OF DAM OR IMPROVEMENT	RIVER OR STREAM	TYPE OF DAM	YEAR COMPLETED	PURPOSE	HEIGHT (FT)	MAX CAPACITY (ACRE-FT.)	NEAREST DOWNSTREAM CITY-TOWN-VILLAGE	POPULATION	DIST. FROM DAM (MI.)	OWNER
ELMENDORF LAKE	APACHE CREEK	EARTH	1967	R	15	144	SAN ANTONIO	654,153	2	CITY OF SAN ANTONIO
HEIMSATH CEMETERY LAKE DAM	TR-SAN GERONIMO CREEK	EARTH	1970	R	21	220	NONE		2	RYALL L WHITE COMPANY
KILROY LAKE DAM	INDIAN CREEK	EARTH	1967	R	13	520	NONE		2	W S KILROY
KIRBY LAKE DAM	TR-ELM CREEK	EARTH	1958	R	19	190	NONE		2	VOLNEY D KIRBY ESTATE
LIONS PARK LAKE DAM	TR-SALADO CREEK	EARTH	1967	R	22	194	SAN ANTONIO	654,153	2	CITY OF SAN ANTONIO
LUCKEY LAKE DAM	POTRANCA CREEK	EARTH	1967	R	13	180	NONE		2	E GEORGE LUCKEY
MARTINEZ CREEK WS SCS SITE 4 DAM	TR-SALITRILLO CREEK	EARTH	1964	C	30	1,300	NONE		2	ALAMO SCD
MARTINEZ CREEK WS SCS SITE 5 DAM	SALITRILLO CREEK	EARTH	1964	C	39	1,360	NONE		2	ALAMO SCD
MARTINEZ CREEK WS SCS SITE 6-A DAM	SALITRILLO CREEK	EARTH	1964	C R	29	3,500	NONE		2	ALAMO SCD
MARTINEZ CREEK WS SCS SITE 3 DAM	ESCONDIDO CREEK	EARTH	1964	C	27	1,600	NONE		2	ALAMO SCD
MARTINEZ CREEK WS SCS SITE 2 DAM	TR-MARTINEZ CREEK	EARTH	1964	C	29	1,100	NONE		2	ALAMO SCD
MARTINEZ CREEK WS SCS SITE 1 DAM	MARTINEZ CREEK	EARTH	1964	C	38	3,510	NONE		2	ALAMO SCD
MEDINA AIR FORCE BASE LAKE DAM	MEDIO CREEK	EARTH	1967	R	13	260	NONE		2	MEDINA AIR FORCE BASE
MITCHELL LAKE DAM	TR-MEDINA RIVER	EARTH	1967	I	10	5,000	NONE		2	CITY OF SAN ANTONIO
NEW ESPADA LAKE DAM	SAN ANTONIO RIVER	EARTH	1967	I	12	120	SAN ANTONIO	654,153	2	MISSION CEMETERY COMPAN
O R MITCHELL LAKE 1 DAM	MEDIO CREEK	EARTH	1967	I	13	520	NONE		2	O R MITCHELL
O R MITCHELL LAKE 2 DAM	TR-MEDIO CREEK-OFFSTREAM	EARTH	1967	R	14	210	NONE		2	O R MITCHELL
SALADO CREEK WS SCS SITE 2 DAM	LEWIS CREEK	EARTH	1971	C	54	4,326	NONE		2	ALAMO SCD
SALADO CREEK WS SCS SITE 4 DAM	PANTHER SPRINGS CREEK	EARTH	1972	C	57	3,700	NONE		2	ALAMO SCD
SALADO CREEK WS SCS SITE R DAM	MUD CREEK	EARTH	1973	C	62	7,100	NONE		2	ALAMO SCD
SALADO CREEK WS-SCS SITE 12 DAM	ELM WATERHOLE CREEK	EARTH	1974	C	70	7,291	SAN ANTONIO	912,700	4	ALAMO SW CONSV DISTRICT
SCOTT LAKE DAM	TR-LIVE OAK SLOUGH	EARTH	1967	R	15	300	NONE		2	CHARLES P SCOTT
VICTOR BRAUNIG PLANT DAM	ARROYO SECO	EARTH	1962	S O	86	33,800	NONE		2	CITY OF SAN ANTONIO
WHITE LAKE DAM	TR-SAN GERONIMO CREEK	EARTH	1970	R	24	420	NONE		2	RYALL L WHITE COMPANY
WOODLAWN LAKE DAM	ALAZAN CREEK	EARTH	1967	R	20	480	SAN ANTONIO	654,153	2	CITY OF SAN ANTONIO

PURPOSES: I - IRRIGATION C - FLOOD CONTROL S - WATER SUPPLY D - DEBRIS CONTROL
 H - HYDROELECTRIC N - NAVIGATION R - RECREATION O - OTHER

HAZARD POTENTIAL 1 - HIGH 2 - SIGNIFICANT 3 - LOW

INVENTORY OF DAMS IN THE UNITED STATES

TEXAS (CONT'D)
BOSQUE COUNTY (CONT'D)

NAME OF DAM OR IMPOUNDMENT	RIVER OR STREAM	TYPE OF DAM	YEAR COMPLETED	PURPOSE	HEIGHT (FT)	MAX CAPACITY (ACRE-FT)	NEAREST DOWNSTREAM CITY, TOWN, VILLAGE	POPULATION	DIST FROM DAM (MI.)	OWNER	HAZARD POTENTIAL	
											1-HIGH	2-SIGNIFICANT
OLD HILL DAM	BOSQUE RIVER	GRAVITY	1963	S	15	108	CLIFTON	2,688	1	CITY OF CLIFTON	1	1
POLNAC DAM	ROUGH CREEK	EARTH	1952	I	33	520	NONE			FLAT TOP RANCH		1
REED DAM 1	TR-SPRING CREEK	EARTH	1941	I	36	634	NONE			JESSIE M REED		1
REED DAM 2	TR-SPRING CREEK	EARTH	1952	I	22	352	NONE			JESSIE M REED		1
REED DAM 4	SPRING CREEK	EARTH	1952	I	35	756	NONE			JESSIE M REED		1
SOUTH FLAT TOP DAM	TR-NORTH BOSQUE RIVER	EARTH	1966	S	25	300	NONE			M B ROBERTS		1
STUFFLEBENE DAM	TR-HILL CREEK	EARTH	1965	S	35	532	NONE			JOHN D STUFFLEBENE		1
WHITNEY DAM	BRAZOS RIVER	EARTH GRAVITY	1951	C S R	148	2,100,400	WACO TX	112,935	32	CORPS OF ENGINEERS		1
BOWIE COUNTY												
ANDERSON LAKE	TR-DANIELS CREEK	EARTH	1962	S	18	300	NONE			VIVIAN ANDERSON		01
BLACKMAN ENTERPRISES NO 2	HOLLY CREEK	EARTH	1956	R I	20	1,000	NONE			BLACKMAN ENTERPRISES		01
BLACKMAN LAKE NO 1	DANIELS CREEK	EARTH	1950	R I	20	520	NONE			BLACKMAN ENTERPRISES		01
BRIANGLE LAKE	CLEAR CREEK	EARTH	1929	S	29	9,156	NONE			CITY OF TEKARKANA		01
CANEY CREEK RESERVOIR	CANEY CREEK	EARTH	1942	S R	50	4,000	NONE			RED RIVER ARMY DEPOT		01
CRYSTAL SPRINGS LAKE	TR-MOSS CREEK	EARTH	1947	R	18	136	NONE			DONALD V BERRY		01
ELLIOTT CREEK RESERVOIR	ELLIOTT CREEK	EARTH	1942	S R	40	5,120	NONE			RED RIVER ARMY DEPOT		01
GIFFORD HILL	TR-DAYS CREEK	EARTH	1930	R	13	73	NONE			GIFFORD HILL INC		01
KENNEDY LAKE	CRUTCHERS CREEK	EARTH	1954	I	17	432	NONE			LEON S KENNEDY JR		01
OLD T&P LAKE	RICE CREEK	EARTH	1915	R	10	76	NONE			CITY OF NEW ROSTON		01
SMITH LAKE	TR-BLACK BOTTOM	EARTH	1950	R	16	77	NONE			J W SMITH		01
TEXARKANA DAM	SULPHUR RIVER	EARTH	1957	S R O	93	5,730,800	TEXARKANA TEXAS	30,497	9	CORPS OF ENGINEERS		01
WRIGHT LAKE	TR-MCKINNEY BAYOU	EARTH	1930	R	18	100	NONE			M E WRIGHT		01
PRAZORIA COUNTY												
AMOCO CHEMICALS RESERVOIR	CHOCOLATE BAYOU-OFFSTREAM	EARTH	1970	O	16	3,720	NONE			AMOCO CHEMICALS CORPORAT		22
ANGLETON FISHING & HUNTING CLUB LAKE	BASTROP BAYOU-OFFSTREAM	EARTH	1951	R	6	1,500	NONE			ANGLETON FISH HUNTING CLUB		22

PURPOSES: I - IRRIGATION C - FLOOD CONTROL S - WATER SUPPLY D - DEBRIS CONTROL
N - HYDROELECTRIC N - NAVIGATION R - RECREATION O - OTHER

HAZARD POTENTIAL 1-HIGH 2-SIGNIFICANT 3-LOW

INVENTORY OF DAMS IN THE UNITED STATES

TEXAS (CONT'D)
BRAZORIA COUNTY (CONT'D)

NAME OF DAM OR IMPOUNDMENT	RIVER OR STREAM	TYPE OF DAM	YEAR COMPLETED	PURPOSE	HEIGHT (FT)	MAX CAPACITY (ACRE FT)	NEAREST DOWNSTREAM CITY TOWN-VILLAGE	POPULATION	DIST FROM DAM (MI)	OWNER	HAZARD POTENTIAL	SIGNIFICANT	FLOOD CONTROL	WATER SUPPLY	DEBRIS CONTROL	IRRIGATION	HYDROELECTRIC	NAVIGATION	RECREATION	OTHER		
																					1-HIGH	2-SIGNIFICANT
ARCHER LAKE	OFF CHANNEL SOUTH TEXAS CANAL	EARTH	1963	I	6	1,062	NONE			J L SMITH	1											22
BAKER RESERVOIR	SAN BERNARD RIVER OFFSTREAM	EARTH	1955	I R	8	960	NONE			CLIFF HAWKINS-TEXAS												22
BAR X MANCH LAKE	MILL RAYOU OFFSTREAM	EARTH	1952	S	10	1,100	NONE			DAVID C BINTLIFF												22
BEAL RESEHOIR	BRAZOS RIVER OFFSTREAM	EARTH	1950	I	9	927	NONE			A H BEAL												22
BIERI LAKE #1	FLORES RAYOU-OFFSTREAM	EARTH	1946	I	9	282	NONE			EDWIN BIERI												22
BIERI LAKE #2	FLORES RAYOU-OFFSTREAM	EARTH	1950	I	9	282	NONE			EDWIN BIERI												22
BIERI LAKE #3	FLORES RAYOU-OFFSTREAM	EARTH	1951	I	9	900	NONE			EDWIN BIERI												22
BIERI LAKE #4	FLORES RAYOU-OFFSTREAM	EARTH	1955	I	9	1,688	NONE			EDWIN BIERI												22
BINTLIFF LAKE	MILL RAYOU OFFSTREAM	EARTH	1952	S	7	1,680	NONE			DAVID C BINTLIFF												22
BLACK RANCH LAKE	BRAZOS RIVER OFFSTREAM	EARTH	1968	I	8	912	NONE			BLACK RANCH												22
BLACKWELL RESERVOIR	MOUND CREEK OFFSTREAM	EARTH	1952	I	6	1,440	NONE			DARRELL BLACKWELL												22
BRAZORIA CITY RESERVOIR	SAN BERNARD RIVER OFFSTREAM	EARTH	1952	O	7	1,225	BRAZORIA	1,681		CITY OF BRAZORIA												22
BRAZORIA RESERVOIR	BRAZOS RIVER OFFSTREAM	EARTH	1954	O	18	43,946	NONE			DOW CHEMICAL COMPANY												22
BROCK RESERVOIR	BIG RIVER-OFFSTREAM	EARTH	1957	R S	6	252	NONE			BROCK ESTATE												22
BROWN LAKE	SLOUGH-OFFSTREAM FLORES	EARTH	1941	I	8	264	NONE			J BURNES BROWN												22
CLEMENS LAKE #2	BAYOU-OFFSTREAM	EARTH	1956	I	9	963	NONE			TEXAS DEPT OF CORRECTION												22
CLEMENS RESERVOIR #1	BRAZOS RIVER OFFSTREAM	EARTH	1955	I	9	1,210	NONE			TEXAS DEPT OF CORRECTION												22
COALE LAKE	RIVER-OFFSTREAM TR-BASTROP BAYOU	EARTH	1957	I	8	250	NONE			LAVERNE COBB COALE												22
DACUS LAKE	BRAZOS RIVER OFFSTREAM	EARTH	1956	R	9	514	BRAZORIA	1,681		TROY DACUS												22
DINGLE LAKE #2	OFF CHANNEL SOUTH TEXAS CANAL	EARTH	1963	I	8	400	NONE			H I DINGLE												22
DIVISION LAKE	AUSTIN BAYOU OFFSTREAM	EARTH	1963	I	8	696	NONE			C B L W C-S T DIVISION												22
DUCK LAKE	CHOCOLATE BAYOU-OFFSTREAM	EARTH	1938	I	7	5,833	NONE			CHOCOLATE HAYOU LAND WA												22
EVANS LAKE	BASTROP BAYOU-OFFSTREAM	EARTH	1955	I	8	528	NONE			W D EVANS												22
FONTAINE LAKE	BAYOU-OFFSTREAM BRAZOS	EARTH	1954	I R	6	2,000	NONE			BRAZOS RIVER TRUST												22
GARRETT LAKE	AUSTIN BAYOU OFF STREAM	EARTH	1936	I	6	665	NONE			MRS W M GARRETT												22
GRIFFITH RESERVOIR	MIDDLE BAYOU	EARTH	1952	I	11	902	NONE			JAMES GRIFFITH												22
H I DINGLE	OFF CHANNEL SOUTH TEXAS CANAL	EARTH	1963	I	10	1,380	NONE			H I DINGLE												22

F-44-12 PURPOSES: I - IRRIGATION; H - HYDROELECTRIC; C - FLOOD CONTROL; S - WATER SUPPLY; D - DEBRIS CONTROL; N - NAVIGATION; R - RECREATION; O - OTHER; HAZARD POTENTIAL: 1 - HIGH; 2 - SIGNIFICANT; 3 - LOW

INVENTORY OF DAMS IN THE UNITED STATES

TEXAS (CONT'D)
BRAZORIA COUNTY (CONT'D)

NAME OF DAM OR IMPOUNDMENT	RIVER OR STREAM	TYPE OF DAM	YEAR COMPLETED	PURPOSE	HEIGHT (FT)	MAX CAPACITY (ACRE-FT.)	NEAREST DOWNSTREAM CITY, TOWN, VILLAGE	POPULATION	DIST. FROM DAM (MI.)	OWNER	LSIG NO
HARRIS RESERVOIR	OYSTER CREEK OFFSTREAM	EARTH	1947	0	9	16,226	NONE			3 DOW CHEMICAL COMPANY	22
HUDECK RESERVOIR	FLORES BAYOU-OFFSTREAM	EARTH	1947	I	8	667	NONE			3 A E NOVAK ESTATE	22
LAKE JACKSON	TR-OYSTER CREEK	EARTH	1963	R	10	260	NONE			3 DARRINGTON PRISON FARM	22
LAZY C-Z RESERVOIR	AUSTIN BAYOU-OFFSTREAM	EARTH	1936	I	8	1,120	NONE			3 C E ZWAHR	22
LEMON RESERVOIR	AUSTIN BAYOU-OFFSTREAM	EARTH	1940	I	7	644	NONE			3 A FARRER ET AL	22
LINNVILLE CREEK RESERVOIR	BIG LINNVILLE BAYOU	EARTH	1945	0	17	600	NONE			3 AMOCO PRODUCTION COMP	22
LOSTAK LAKE #1	FLORES BAYOU-OFFSTREAM	EARTH	1963	I	6	618	NONE			3 L H LOSTAK	22
MANN LAKE	BRAZOS RIVER OFFSTREAM	EARTH	1952	I R	7	3,500	NONE			1 BRAZOS RIVER CLUB	22
MCCORMACK RESERVOIR #1	AUSTIN BAYOU	EARTH	1940	I	7	1,874	NONE			3 L W BING ET AL	22
MCCORMACK RESERVOIR #2	AUSTIN BAYOU-OFFSTREAM	EARTH	1940	I	7	634	NONE			3 L W BING ET AL	22
MCCORMACK RESERVOIR #3	AUSTIN BAYOU-OFFSTREAM	EARTH	1940	I	7	1,127	NONE			3 L W BING ET AL	22
MCCORMACK RESERVOIR #4	AUSTIN BAYOU-OFFSTREAM	EARTH	1940	I	7	2,660	NONE			3 L W BING ET AL	22
MONSANTO RESERVOIR	BRISCOE CANAL	EARTH	1962	0	13	4,062	NONE			3 MONSANTO COMPANY	22
MOWERY LAKE	OFF CHANNEL SOUTH TEXAS CANAL	EARTH	1963	I	8	312	NONE			3 CLAUDE B HAMILL	22
MUSTANG LAKE EAST	MUSTANG BAYOU	EARTH	1938	I	13	8,482	NONE			3 CHOCOLATE BAYOU LAND-WAT	22
MUSTANG LAKE WEST	MUSTANG BAYOU OFFSTREAM	EARTH	1938	I	13	8,749	NONE			3 CHOCOLATE BAYOU LAND-WAT	22
SAN BERNARD RESERVOIR #2	SAN BERNARD RIVER OFFSTREAM	EARTH	1964	0	13	3,539	NONE			3 PHILLIPS	22
SAN BERNARD RESERVOIR #1	SAN BERNARD RIVER OFFSTREAM	EARTH	1957	0	27	3,375	NONE			3 PETROLEUM CO	22
TENNECO LAKE #1	VARNER CREEK OFFSTREAM	EARTH	1970	R	10	2,000	WEST COLUMBIA	3,336	1	1 TENNECO INC	PP
TENNECO LAKE #2	BRAZOS RIVER OFFSTREAM	EARTH	1970	R	10	1,428	WEST COLUMBIA	3,335	1	1 TENNECO INC	22
TURNER LAKE	BRAZOS RIVER OFFSTREAM	EARTH	1967	I	6	1,320	NONE			3 TURNER LUMBER COMPANY	22
WILLIAMS LAKE #1	MOUND CREEK OFFSTREAM	EARTH	1952	R	9	459	NONE			2 HEARL WILLIAMS	22
WILLIAMS LAKE #2	MOUND CREEK OFFSTREAM	EARTH	1952	I	7	280	NONE			2 HEARL WILLIAMS	22
BRAZOS COUNTY											
PRYAN UTILITIES LAKE DAM	TR-THOMPSONS AND PEACH CREEKS	EARTH	1974	0	59	22,000	NONE			3 CITY OF BRYAN TEXAS	06
CARTER LAKE DAM	TR-CARTERS CREEK	EARTH	1962	R	34	710	NONE			3 CARTER LAKE DEV CORP	06

PURPOSES: I - IRRIGATION C - FLOOD CONTROL S - WATER SUPPLY O - DEBRIS CONTROL
H - HYDROELECTRIC N - NAVIGATION R - RECREATION G - OTHER

HAZARD POTENTIAL: 1 - HIGH 2 - SIGNIFICANT 3 - LOW

INVENTORY OF DAMS IN THE UNITED STATES

TEXAS (CONT'D)
BRAZOS COUNTY (CONT'D)

NAME OF DAM OR IMPROVEMENT	RIVER OR STREAM	TYPE OF DAM	YEAR COMPLETED	PURPOSE	HEIGHT (FT)	MAX CAPACITY (ACRE FT.)	NEAREST DOWNSTREAM CITY, TOWN, VILLAGE	POPULATION	DIST. FROM DAM (MI.)	OWNER	HAZARD POTENTIAL
CANTHORN LAKE DAM	TR-BIG CREEK	EARTH	1950	S	20	90	NONE			3 JT WALTON RANCH	06
CLIFTY CREEK LAKE DAM	CLIFTY CREEK	EARTH	1968	S	39	780	NONE			3 J T WALTON RANCH	06
COUNTRY CLUB LAKE DAM	BURTON CREEK	EARTH	1950	R	7	112	BRYAN	34,000	1	1 CITY OF BRYAN TEXAS	06
DOBROVOLNY LAKE DAM	TR-THOMPSONS CREEK	EARTH	1967	R	20	80	NONE		3	ANTONE DOBROVOLNY	05
FIN-FEATHER LAKE DAM	TR-BURTON CREEK	EARTH	1930	O	13	260	BRYAN TEXAS	34,000	1	1 CITY OF BRYAN TEXAS	06
FRIERSON LAKE DAM	TR-PEACH CREEK	EARTH	1966	R	30	444	NONE		3	JAMES E FRIERSON	06
HARE LAKE DAM	IRON CREEK	EARTH	1963	S	12	96	NONE		3	WILLIAM L HARE	06
HERRING LAKE 2 DAM	TR-NAVASOTA RIVER	EARTH	1956	R	15	800	NONE		3	MRS HAZEL HERRLING	06
LAKE PLACID DAM	TR-CARTERS CREEK	EARTH	1962	R	19	320	NONE		3	ROBERT WEST	06
LEISURE LAKE DAM	TR-THOMPSONS CREEK	EARTH	1962	R	32	256	NONE		3	FRANCES E BOND	06
LINDA LAKE DAM	TR-THOMPSONS CREEK	EARTH	1962	R	30	324	NONE		3	C J PORTERFIELD	06
OAKLAND LAKE DAM	ALLCORN CREEK	EARTH	1962	R	25	460	NONE		3	FIGURE 3 RANCH	06
PASTURE LAKE DAM	TR-NAVASOTA RIVER	EARTH	1967	S	25	220	NONE		3	LENA LLOYD MCGUIRE TRUST	06
PFTERS LAKE DAM	TR-WICKSON CREEK	EARTH	1968	S	10	52	NONE		3	BROOKMAN PETERS	06
PRESCOTT LAKE DAM	TR-PEACH CREEK	EARTH	1955	R	22	275	NONE		3	P P PRESCOTT	06
RAILROAD LAKE DAM	TR-BIG CREEK	EARTH	1940	S	10	120	NONE		3	J T WALTON RANCH	06
SMITH LAKE DAM	TR-STILL CREEK	EARTH	1962	I	17	116	NONE		3	RURLE F SMITH	06
SPEARMAN LAKE DAM	TR-PEACHCREEK	EARTH	1963	R	15	126	NONE		3	R F SPEARMAN	06
STURWF LAKE DAM	TR-CFDAR CREEK	EARTH	1965	R	20	61	NONE		3	HERRERT A STUEME	06
TENNESSEE LAKE DAM	TR-FRANKS CREEK	EARTH	1956	R	19	180	NONE		3	ROBERT T MOONE	06
PRISCOE COUNTY											
BURSON LAKE DAM	BLUFF CREEK	EARTH	1950	R	50	480	NONE			3 TONY BURSON	13
CALLIER TANK DAM	KENT CREEK	EARTH	1967	I	15	108	NONE			3 ELBERT HAWKINS ET AL	13
COTTONWOOD LAKE DAM	LITTLE COTTONWOOD CREEK	EARTH	1950	R	35	294	NONE			3 GERALD SMITH	13
HAWKINS LAKE DAM	HOLMES CREEK	EARTH	1964	R	39	300	NONE			3 WILLIAM E HAWKINS	13
KENT CREEK WS SCS SITE	TR-KENT CREEK	EARTH	1967	I	37	400	NONE			3 CAP ROCK SCD	13

PURPOSES: I - IRRIGATION C - FLOOD CONTROL S - WATER SUPPLY D - DEBRIS CONTROL
H - HYDROELECTRIC N - NAVIGATION R - RECREATION O - OTHER

INVENTORY OF DAMS IN THE UNITED STATES

TEXAS (CONT'D)
BRISCOE COUNTY (CONT'D)

NAME OF DAM OR IMPROVEMENT	RIVER OR STREAM	TYPE OF DAM	YEAR COMPLETED	PURPOSE	HEIGHT (FT)	MAX CAPACITY (ACRE-FT)	NEAREST DOWNSTREAM CITY-TOWN-VILLAGE	POPULATION	DIST. FROM DAM (MI.)	OWNER	HAZARD POTENTIAL
KENT CREEK WS SCS SITE 1 DAM	KENT CREEK	EARTH	1967	I	43	757	NONE			3 CAP ROCK SCD	13
KENT CREEK WS SCS SITE 3 DAM	TR-KENT CREEK	EARTH	1967	I	25	680	NONE			3 CAP ROCK SCD	13
KENT CREEK WS SCS SITE 6	TR-KENT CREEK	EARTH	1967	C	18	389	NONE			3 CAP ROCK SCD	13
KENT CREEK WS SCS SITE 7	TR-KENT CREEK	EARTH	1967	C	18	330	NONE	3		3 CAP ROCK SCD	13
KENT CREEK WS SCS SITE 5	TR-KENT CREEK	EARTH	1967	C	19	243	NONE			3 CAP ROCK SCD	13
LAKE GRAHAM DAM	LITTLE COTTONWOOD CREEK	EARTH	1963	I	63	1,325	NONE			3 WALTER GRAHAM	13
LAKE THEO DAM	HOLMES CREEK	EARTH	1963	R	62	2,050	NONE			3 THEODORE GEISLER ESTATE	13
LUTHER LAKE DAM	MEXICAN CREEK	EARTH	1957	S	30	300	NONE			3 M T LUTHER	13
MAYFIELD LAKE DAM	TR-ROCK CREEK	EARTH	1965	I	40	224	NONE			3 ROY MAYFIELD ESTATE	13
PUCKETT LAKE DAM	TR-LOS LINGOS CREEK	EARTH	1964	I	40	800	NONE			3 FLOYD J RICHARDSON	13
BROOKS COUNTY											
HAUSER DAM	PALO BLANCO CREEK	EARTH	1961	S	14	342	NONE			3 LARRY HAUSER	15
WEST DAM	LOS ALMOS CREEK	EARTH	1961	S	15	264	NONE			3 MRS JACK WEST	15
BROWN COUNTY											
BLANKET CREEK WS SCS SITE 15 DAM	NORTH FK DIRT HOUSE BRANCH	EARTH	1965	C	41	1,634	NONE			2 BROWN-MILLS SCD ET AL	17
BLANKET CREEK WS SCS SITE 14 DAM	TR-DRY BLANKET CREEK	EARTH	1965	C	41	1,200	ZEPHR	198		7 2 BROWN-MILLS SCD ET AL	17
BLANKET CREEK WS SCS SITE 1 DAM	BLANKET CREEK	EARTH	1969	C	32	1,644	BLANKET	346		3 2 BROWN-MILLS SCD ET AL	17
BLANKET CREEK WS SCS SITE 3 DAM	TR-BLANKET CREEK	EARTH	1965	C	29	760	BLANKET	346		1 1 BROWN-MILLS SCD ET AL	17
BLANKET CREEK WS SCS SITE 4 DAM	TR-BLANKET CREEK	EARTH	1965	C	27	600	BLANKET	346		1 1 BROWN-MILLS SCD ET AL	17
BLANKET CREEK WS SCS SITE 6 DAM	TR-BLANKET CREEK	EARTH	1965	C	45	1,853	NONE			2 BROWN-MILLS SCD ET AL	17
BLANKET CREEK WS SCS SITE 7 DAM	TR-BLANKET CREEK	EARTH	1965	C	30	400	NONE			2 BROWN-MILLS SCD ET AL	17
BLANKET CREEK WS SCS SITE 11 DAM	TR-BLANKET CREEK	EARTH	1972	C	43	2,226	NONE			3 BROWN-MILLS SCD ET AL	17
BLANKET CREEK WS SCS SITE 10 DAM	TR-BLANKET CREEK	EARTH	1965	C	37	924	NONE			3 BROWN-MILLS SCD ET AL	17
BLANKET CREEK WS SCS SITE 8 DAM	TR-BLANKET CREEK	EARTH	1972	C	32	786	NONE			3 BROWN-MILLS SCD ET AL	17
BLANKET CREEK WS SCS SITE 9 DAM	TR-BLANKET CREEK	EARTH	1969	C	42	1,000	NONE			2 BROWN-MILLS SCD ET AL	17

PURPOSES I - IRRIGATION C - FLOOD CONTROL S - WATER SUPPLY D - DEBRIS CONTROL
H - HYDROELECTRIC N - NAVIGATION R - RECREATION O - OTHER

HAZARD POTENTIAL 1-HIGH 2-SIGNIFICANT 3-LOW

INVENTORY OF DAMS IN THE UNITED STATES

TEXAS (CONT'D)
BROWN COUNTY (CONT'D)

1980
NO. 3

NAME OF DAM OR IMPOUNDMENT	RIVER OR STREAM	TYPE OF DAM	YEAR COMPLETED	PURPOSE	HEIGHT (FT)	MAX CAPACITY (ACRE-FT.)	NEAREST DOWNSTREAM CITY/TOWN/VILLAGE	POPULATION	DIST. FROM DAM (MI.)	OWNER
BROWNWOOD DAM	PECAN BAYOU	EARTH	1933 S	S	120	200,000	BROWNWOOD	17,568	10	BROWN CO WATER
BROWNWOOD LATERALS WS SCS SITE 23 DAM	LONG BRANCH	EARTH	1972 C	C	33	460	NONE			IM DIST 1
BROWNWOOD LATERALS WS SCS SITE 21 DAM	EAST FORK STEPPES CREEK	EARTH	1966 C	C	44	2,100	NONE			BROWN-MILLS SCD ET AL
BROWNWOOD LATERALS WS SCS SITE 4 DAM	TR-ADAMS BRANCH	EARTH	1968 C	C	52	1,705	BROWNWOOD	17,368	3	BROWN-MILLS SCD ET AL
BROWNWOOD LATERALS WS SCS SITE 3 DAM	WILLIS CREEK	EARTH	1962 C	C	74	7,620	BROWNWOOD	17,368	1	BROWN-MILLS SCD ET AL
BROWNWOOD LATERALS WS SCS SITE 6 DAM	ELM CREEK	EARTH	1971 C	C	33	570	BROWNWOOD	17,368	14	BROWN-MILLS SCD ET AL
BROWNWOOD LATERALS WS SCS SITE 10A	TR-ELM CREEK	EARTH	1971 C	C	36	1,684	BROWNWOOD	17,368	12	BROWN-MILLS SCD ET AL
BROWNWOOD LATERALS WS SCS SITE 11 DAM	BERRY BRANCH	EARTH	1967 C	C	30	416	BROWNWOOD	17,368	11	BROWN-MILLS SCD ET AL
BROWNWOOD LATERALS WS SCS SITE 17 DAM	TR-PECAN BAYOU	EARTH	1968 C	C	32	760	BROWNWOOD	17,368	6	BROWN-MILLS SCD ET AL
BROWNWOOD LATERALS WS SCS SITE 16A	TR-SALT CREEK	EARTH	1968 C	C	40	1,546	BROWNWOOD	17,368	8	BROWN-MILLS SCD ET AL
BROWNWOOD LATERALS WS SCS SITE 19 DAM	STEPPES CREEK	EARTH	1966 C	C	43	2,080	NONE			BROWN-MILLS SCD ET AL
BROWNWOOD LATERALS WS SCS 14 DAM	TR-SALT CR	EARTH	1968 C	I	28	464	BROWNWOOD	17,368	11	BROWN-MILLS SCD ET AL
BROWNWOOD LATERALS WS SCS SITE 15	TR-SALT CREEK	EARTH	1968 C	C	34	560	BROWNWOOD	17,368	11	BROWN-MILLS SCD ET AL
BROWNWOOD LATERALS WS SCS 13 DAM	SALT CREEK	EARTH	1968 I	C	50	1,486	BROWNWOOD	17,368	13	BROWN-MILLS SCD ET AL
BROWNWOOD LATERALS WS SCS SITE 20	NORTH FORK STEPPES CREEK	EARTH	1967 C	C	44	2,508	NONE			BROWN-MILLS SCD ET AL
BROWNWOOD LATERALS WS SCS SITE 75 DAM	LEWIS CREEK	EARTH	1972 C	C	34	852	NONE			BROWN-MILLS SCD ET AL
CLEAR CREEK WS SCS 5 DAM	TR-CLEAR CREEK	EARTH	1956 C	C	23	900	NONE			BROWN-MILLS SCD ET AL
CLEAR CREEK WS SCS SITE 4 DAM	WEST FORK CLEAR CREEK	EARTH	1958 I	C	45	8,675	BROOKESMITH	100	6	BROWN-MILLS SCD ET AL
CLEAR CREEK WS SCS SITE 2 DAM	TR-WEST FORK CLEAR CREEK	EARTH	1957 C	C	30	945	BROOKESMITH	100	4	BROWN-MILLS SCD ET AL
CLEAR CREEK WS SCS SITE 3 DAM	WEST FORK CLEAR CREEK	EARTH	1960 C	C	54	6,201	BROOKESMITH	100	4	BROWN-MILLS SCD ET AL
CLEAR CREEK WS SCS SITE 7 DAM	TR-CLEAR CREEK	EARTH	1956 C	C	28	1,717	NONE			BROWN-MILLS SCD ET AL
CLEAR CREEK WS SCS SITE 6 DAM	CLEAR CREEK	EARTH	1959 C	C	51	8,044	BROOKESMITH	100	5	BROWN-MILLS SCD ET AL
CLEAR CREEK WS SCS SITE 1 DAM	WEST FORK CLEAR CREEK	EARTH	1960 C	C	47	5,300	BROOKESMITH	100	2	BROWN-MILLS SCD ET AL
CLEAR CREEK WS SCS SITE 4 DAM	TR-CLEAR CREEK	EARTH	1958 C	C	19	1,573	NONE			BROWN-MILLS SCD ET AL
COGGIN LAKE DAM	TR-CLEAR CREEK	EARTH	1963 S	S	27	670	NONE			IMA LOU NABORS
COUNTRY CLUB DAM	TR-WILLIS CREEK	EARTH	1950 R	R	20	560	BROWNWOOD	17,368	3	BROWNWOOD
HEALD-KENNEDY DAM	TR-CLEAR CREEK	EARTH	1971 S	S	25	500	NONE			COUNTRY CLUB W HEALD & H KENNEDY

PURPOSES: I - IRRIGATION C - FLOOD CONTROL S - WATER SUPPLY D - DEBRIS CONTROL
H - HYDROELECTRIC N - NAVIGATION R - RECREATION O - OTHER
HAZARD POTENTIAL: 1 - HIGH 2 - SIGNIFICANT 3 - LOW

INVENTORY OF DAMS IN THE UNITED STATES

TEXAS (CONT'D)
BROWN COUNTY (CONT'D)

NAME OF DAM OR IMPOUNDMENT	RIVER OR STREAM	TYPE OF DAM	YEAR COMPLETED	PURPOSE	HEIGHT (FT)	MAX CAPACITY (ACRE-FT.)	NEAREST DOWNSTREAM CITY/TOWN/VILLAGE	POPULATION	DIST FROM DAM (MI.)	OWNER	HAZARD POTENTIAL	
											1-HIGH	2-SIGNIFICANT
MUKEWATER CREEK WS SCS 7 DAM	EAST FORK	EARTH	1960	C	27	746	NONE			3	CEN COLO SCD	17
MUNICIPAL RESERVOIR UPPER DAM	PECAN BAYOU	GRAVITY	1886	S	15	344	BROWNWOOD	17,368	1	CITY OF BROWNWOOD		17
MUNICIPAL RESERVOIR LOWER DAM	PECAN BAYOU	GRAVITY	1895	S	15	300	BROWNWOOD	17,368	2	CITY OF BROWNWOOD		17
NORTHEAST LATERALS SCS SITE 3 DAM	INDIAN CREEK	EARTH	1971	C	29	762	NONE			BROWN-MILLS SCD ET AL		17
NORTHEAST LATERALS WS SCS SITE 4	TEHRAPIN CREEK	EARTH	1971	C	38	1,300	NONE			BROWN-MILLS SCD ET AL		17
NORTHEAST LATERALS WS SCS SITE 5	ROUGH CREEK	EARTH	1971	C	51	1,266	NONE			BROWN-MILLS SCD ET AL		17
NORTHEAST LATERALS WS SCS SITE 1	INDIAN CREEK	EARTH	1971	C	26	1,561	NONE			BROWN-MILLS SCD ET AL		17
NORTHEAST LATERALS WS SCS SITE 2	TR-INDIAN CREEK	EARTH	1971	C	29	900	NONE			BROWN-MILLS SCD ET AL		17
PITCOCK CATTLE CO DAM 1	TR-RED RIVER	EARTH	1971	S	23	147	BYRDS	20	6	PITCOCK CATTLE CO		17
PITCOCK CATTLE CO DAM 2	TR-RED RIVER	EARTH	1969	S	20	128	BYRD	20	5	PITCOCK CATTLE CO		17
TAYLOR DAM	TR-PECAN BAYOU	EARTH	1967	I	25	140	NONE			DAVID & BOB TAYLOR		17
TURKEY CREEK WS SCS SITE 10	DINNER BRANCH	EARTH	1962	I	40	2,134	BYRDS	30	13	BROWN-MILLS SCD ET AL		17
TURKEY CREEK WS SCS SITE 11A DAM	TR-TURKEY CREEK	EARTH	1969	C	36	854	BYRDS	30	12	BROWN-MILLS SCD ET AL		17
TURKEY CREEK WS SCS SITE 12 DAM	DOOLEY CREEK	EARTH	1962	C	42	2,004	BYRDS	30	13	BROWN-MILLS SCD ET AL		17
UPPER PECAN BAYOU WS SCS SITE 31 DAM	TR-HUG CREEK	EARTH	1971	C	22	495	MAY	285	2	BROWN-MILLS SCD ET AL		17
UPPER PECAN BAYOU WS SCS SITE 32	HOG CREEK	EARTH	1971	C	42	1,194	BYRDS	30	9	BROWN-MILLS SCD ET AL		17
UPPER PECAN BAYOU WS SCS SITE 26 DAM	EAST HOLLOWAY CREEK	EARTH	1968	I	29	1,000	BYRDS	30	11	BROWN-MILLS SCD ET AL		17
UPPER PECAN BAYOU WS SCS SITE 34 DAM	TR-RED RIVER	EARTH	1968	I	32	1,200	BYRDS	30	11	BROWN-MILLS SCD ET AL		17
BURLESON COUNTY BAKER LAKE	TR-YEGUA CREEK	EARTH	1960	R	15	175	NONE			H M BAKER		10
BOWERS LAKE	TR-DAVIDSON CREEK	EARTH	1962	R	14	120	CALDWELL	2,400	5	HARRY S BOWERS		10
CADE DAM NUMBER 3	SECOND DAVIDSON CREEK	EARTH	1972	R	20	584	NONE			RUSSELL WIGGINS		10
CADE LAKES	SECOND DAVIDSON CREEK	EARTH	1961	R	15	1,080	NONE			RUSSELL WIGGINS		10
EDWARDS LAKE	TR-YEGUA CREEK	EARTH	1955	R	15	100	NONE			J D EDWARDS		10
GARWOOD LAKE	TR-SWEETGUM CREEK	EARTH	1950	R	20	110	NONE					10
GERLAND LAKE	TR-YEGUA CREEK	EARTH	1955	R	15	80	NONE			OLVIE GERLAND		10

PURPOSES: I - IRRIGATION C - FLOOD CONTROL S - WATER SUPPLY D - DEBRIS CONTROL
M - HYDROELECTRIC N - NAVIGATION R - RECREATION O - OTHER

HAZARD POTENTIAL: 1 - HIGH 2 - SIGNIFICANT 3 - LOW

INVENTORY OF DAMS IN THE UNITED STATES

TEXAS (CONT'D)
HURLESON COUNTY (CONT'D)

NAME OF DAM OR IMPROVEMENT	RIVER OR STREAM	TYPE OF DAM	YEAR COMPLETED	PURPOSE	HEIGHT (FT)	MAX CAPACITY (ACRE FT.)	NEAREST DOWNSTREAM CITY, TOWN, VILLAGE	POPULATION	DIST FROM DAM (MI)	OWNER	CLASS
GIBBS LAKE	TR-REED CREEK	EARTH	1965	R	15	54	NONE			WALTER P GIBBS JR	10
GIESENSLAG LAKE	TR-LEWIS CREEK	EARTH	1950	R	13	70	NONE			ADA GIESENSLAG	10
HUTCHINS LAKE	TR-YEGUA CREEK	EARTH	1955	I	15	156	NONE			SEALY HUTCHINS FIAL	10
LAKE WOODROW	TR-SWEETGUM BRANCH	EARTH	1950	R	15	250	NONE			M F BROADDUS	10
M G SCHUTTE	TR-BRIDGE CREEK	EARTH	1955	R	15	90	NONE				10
MATCEK LAKE	TR-DAVIDSON CREEK	EARTH	1955	R	15	58	NONE			FRANK W MATCEK	10
NEWMAN LAKE	TR-YEGUA CREEK	EARTH	1955	R	20	105	NONE			JOHN E NEWMAN	10
SANDERS LAKE	TR-ELM BRANCH	EARTH	1965	R	25	120	NONE			O W SANDERS	10
SCHUMACHER LAKE	TR-DAVIDSON CREEK	EARTH	1950	R	16	50	NONE			MINNIE D SCHUMACHER	10
SOMERVILLE DAM	YEGUA CREEK	EARTH	1967	C S	75	1,028,800	SOMERVILLE TX	1,900	1	CORPS OF ENGINEERS	10
SPRING LAKE	TR-DAVIDSON CREEK	EARTH	1950	R	15	130	NONE			WAYNE H DEAN	10
WARD LAKE	TR-YEGUA CREEK	EARTH	1962	R	14	100	NONE			GARY CASSEL	10
WILKINS LAKE	TR-YEGUA CREEK	EARTH	1955	R	15	84	NONE			HABLE WILKINS	10
WILLIAMS LAKE	TR-DAVIDSON CREEK	EARTH	1972	R	25	140	CALDWELL	2,400	6	TEMPLE WILLIAMS	10
RURNET COUNTY											
ALVIN WITZ DAM	COLORADO RIVER	EARTH	1950	H I S R	118	222,000	MARBLE FALLS	2,209	4	LCRA	11
BUCHANAN DAM	COLORADO RIVER	GRAVITY	1937	H S	146	1,300,000	MARBLE FALLS	2,209	20	LCRA	11
INDIAN DAM	BAFAVER CREEK	EARTH	1951	S	34	326	NONE			MAURINE V GOODRICH ET AL	11
TANKS DAM	COLORADO RIVER	GRAVITY	1938	H S	100	35,000	MARBLE FALLS	2,209	17	LCRA	11
LEWIS DAM	TR-DOUBLE HORN CREEK	EARTH	1967	I R	22	240	NONE			COSTILLO C LEWIS	11
MAX STARCKE DAM	COLORADO RIVER	GRAVITY	1951	H S	98	3,223,100	AUSTIN	273,933	32		11
OWL HOLLOW DAM	HEAVER CREEK	EARTH	1951	S	39	1,435	NONE			MAURINE V GOODRICH ET AL	11
SULPHUR CREEK WS SCS SITE A DAM	MCKNETT CREEK	EARTH	1960	C	57	1,900	LAMPASAS	6,150	2	HILL COUNTRY SCD	11
SULPHUR CREEK WS SCS SITE B DAM	PILLAR BLUFF CREEK	EARTH	1960	C	83	7,500	LAMPASAS	3,150	3	HILL COUNTRY SCD	11
WILCOAT DAM	HEAVER CREEK	EARTH	1951	S	30	100	HUNE			MAURINE V GOODRICH	11

PURPOSES: I - IRRIGATION; C - FLOOD CONTROL; N - NAVIGATION; R - RECREATION; S - STORAGE; H - HYDRO-ELECTRIC; V - VEGETATION CONTROL; W - WATER SUPPLY; D - DEBRIS CONTROL; O - OTHER

INVENTORY OF DAMS IN THE UNITED STATES

TEXAS (CONT'D)
CALDWELL COUNTY

NAME OF DAM OR IMPROVEMENT	RIVER OR STREAM	TYPE OF DAM	YEAR COMPLETED	PURPOSE	HEIGHT (FT)	MAX CAPACITY (ACRE FT.)	NEAREST DOWNSTREAM CITY, TOWN, VILLAGE	POPULATION	DIST FROM DAM (MI)	OWNER	HAZARD POTENTIAL	
											1 - HIGH	2 - SIGNIFICANT
COOPER LAKE	TR-MORRISON CREEK	EARTH	1963	R	22	220	NONE			ROBERT COOPER	3	10
DUDDLESTON LAKE	TR-COPPERAS CREEK	EARTH	1973	S	22	91	NONE			LOY W DUDDLESIE	3	10
LOWER PLUM CREEK WS SCS SITE 23 DAM	CAMPBELL CREEK	EARTH	1970	C	33	2,022	NONE			HAYS-CALDWELL-T RAVIS SCD	3	10
LOWER PLUM CREEK WS SCS SITE 26 DAM	LINSCOME CREEK	EARTH	1969	C	24	2,205	NONE			HAYS-CALDWELL-T RAVIS SCD	2	10
LOWER PLUM CREEK WS SCS SITE 24	SPANISH OAK CREEK	EARTH	1969	C	28	1,132	NONE			HAYS-CALDWELL-T RAVIS SCD	2	10
LOWER PLUM CREEK WS SCS SITE 23 DAM	PECAN BRANCH	EARTH	1973	C	42	1,550	NONE			HAYS-CALDWELL-T RAVIS SCD	2	10
LOWER PLUM CREEK WS SCS SITE 31 DAM	TR-TENNEY CREEK	EARTH	1966	C	25	1,500	NONE			HAYS-CALDWELL-T RAVIS SCD	2	10
LOWER PLUM CREEK WS SCS SITE 28	TENNY CREEK	EARTH	1962	C	36	5,666	MCMAHAN	125		HAYS-CALDWELL-T RAVIS SCD	1	10
LOWER PLUM CREEK WS SCS SITE 34 DAM	DRY BRANCH	EARTH	1965	C	41	5,000	NONE			HAYS-CALDWELL TRAVIS SCD	2	10
PLUM CREEK WS SCS SITE 21	DRY CREEK	EARTH	1962	C	40	5,318	NONE			HAYS-CALDWELL-T RAVIS SCD	2	10
PLUM CREEK WS SCS SITE 20	RABBIT BRANCH	EARTH	1965	C	38	1,200	NONE			HAYS-CALDWELL-T RAVIS SCD	2	10
PLUM CREEK WS SCS SITE 18	WITHERS HOLLOW	EARTH	1963	C	36	1,700	NONE			HAYS-CALDWELL-T RAVIS SCD	3	10
PLUM CREEK WS SCS SITE 17 DAM	COMPEN CREEK	EARTH	1969	C	35	5,102	NONE			HAYS-CALDWELL-T RAVIS SCD	3	10
PLUM CREEK WS SCS SITE 15 DAM	TR-PLUM CREEK	EARTH	1961	C	49	802	NONE			HAYS-CALDWELL-T RAVIS SCD	2	10
PLUM CREEK WS SCS SITE 14	BRUSHY CREEK	EARTH	1967	C	46	8,000	NONE			HAYS-CALDWELL-T RAVIS SCD	2	10
PLUM CREEK WS SCS SITE 8 DAM	TR-PLUM CREEK	EARTH	1973	C	49	1,137	NONE			HAYS-CALDWELL-T RAVIS SCD	3	10
CALHOUN COUNTY												
POINT COMFORT WATER CO DAM 2	COXS CREEK-OFFSTREAM	EARTH	1973	S	40	4,100	NONE			PT COMFORT WATER CO	3	14
POINT COMFORT WATER CO DAM 1	COXS CREEK	EARTH	1956	S	20	3,250	NONE			POINT COMFORT WATER CO	3	14
STATION 1888 DAM	GUADALUPE RIVER	OTHER	1944	S	11	600	NONE			GUADALUPE-BLANC O RIVER A	3	14
TEXAS PARKS & WILDLIFE DAM	TR-MATAGORDA BAY	EARTH	1970	R	6	129	NONE			TEXAS PARKS & WILDLIFE	3	14
UNION CARBIDE DAM	GUADALUPE RIVER-OFFSTREAM	EARTH	1968	O	38	597	NONE			UNION CARBIDE	3	14
UNION CARBIDE RESERVOIR	GOFF BAYOU	EARTH	1968	O	38	2,400	NONE			UNION CARBIDE	3	14
CALLAHAN COUNTY												
BAIRD CITY LAKE DAM	TR-MEXIA CREEK	EARTH	1940	S	21	3,696	JAYELL	3		CITY OF BAIRD	3	17

PURPOSES: I - IRRIGATION C - FLOOD CONTROL S - WATER SUPPLY D - DEBRIS CONTROL
M - HYDROELECTRIC N - NAVIGATION R - RECREATION O - OTHER

HAZARD POTENTIAL 1 - HIGH 2 - SIGNIFICANT 3 - LOW

INVENTORY OF DAMS IN THE UNITED STATES

TEXAS (CONT'D)
CALLAHAN COUNTY (CONT'D)

1960
1960
1960

NAME OF DAM OR IMPROVEMENT	RIVER OR STREAM	TYPE OF DAM	YEAR COMPLETED	PURPOSE	HEIGHT (FT)	MAX CAPACITY (ACRE FT.)	NEAREST DOWNSTREAM CITY/TOWN/VILLAGE	POPULATION	DIST FROM DAM (MI)	OWNER
HALL LAKE DAM	TR-CONDEMN BRANCH	EARTH	1960	S	28	448	NONE			JANE P HALL ESTATE
LAKE RAIRD DAM	MEXIA CREEK	EARTH	1950	R	40	3,370	JAYELL	3	3	CALLAHAN CO WCI DISTRICT
MCDONOUGH LAKE DAM	TURKEY CREEK	EARTH	1960	S	12	77	NONE			VOLLIE M MCDONOUGH
PUTNAM LAKE DAM	LIVE OAK	EARTH	1911	S	21	1,344	MORAN	492	13	TEXAS & PACIFIC RAILWAY
TURKEY CREEK WS SCS SITE 5 DAM	TR-COTTONWOOD CREEK	EARTH	1963	C	32	470	COTTONWOOD	76	1	CENTRAL COLO SCD ET AL
TURKEY CREEK WS SCS SITE #9 DAM	BEE BRANCH	EARTH	1963	C	30	1,816	CROSS PLAINS	1,192	1	CENTRAL COLO SCD ET AL
TURKEY CREEK WS SCS SITE #10 DAM	TURKEY CREEK	EARTH	1964	C	25	1,557	CROSS PLAINS	1,192	7	CENTRAL COLO SCD ET AL
TURKEY CREEK WS SCS SITE #11 DAM	TR-TURKEY CREEK	EARTH	1963	C	25	1,596	CROSS PLAINS	1,192	4	CENTRAL COLO SCD ET AL
TURKEY CREEK WS SCS SITE #8 DAM	TURKEY CREEK	EARTH	1964	C	35	1,770	CROSS PLAINS	1,192	8	CENTRAL COLO SCD ET AL
TURKEY CREEK WS SCS SITE #1A DAM	TURKEY CREEK	EARTH	1963	C	30	3,868	CROSS PLAINS	1,192	4	CENTRAL COLO SCD ET AL
TURKEY CREEK WS SCS SITE #6 DAM	COTTONWOOD CREEK	EARTH	1963	C	24	780	COTTONWOOD	76	2	CENTRAL COLO SCD ET AL
TURKEY CREEK WS SCS SITE #4 DAM	COTTONWOOD CREEK	EARTH	1963	C	30	2,053	CROSS PLAINS	1,192	8	CENTRAL COLO SCD ET AL
TURKEY CREEK WS SCS SITE #2 DAM	TR-TURKEY CREEK	EARTH	1963	C	22	1,061	CROSS PLAINS	1,192	3	CENTRAL COLO SCD ET AL
TURKEY CREEK WS SCS SITE #7 DAM	TR-COTTONWOOD CREEK	EARTH	1963	C	20	476	CROSS PLAINS	1,192	6	CENTRAL COLO SCD ET AL
TURKEY CREEK WS SCS SITE #3 DAM	TR-TURKEY CREEK	EARTH	1963	C	20	476	CROSS PLAINS	1,192	6	CENTRAL COLO SCD ET AL
UPPER PECAN RAYOU WS SCS SITE 7 DAM	NORTH PRONG PECAN BAYOU	EARTH	1970	S	52	16,550	WEBBVILLE	50	21	COLORADO SCD
UPPER PECAN RAYOU WS SCS SITE 11A DAM	LICK BRANCH	EARTH	1966	C	75	4,496	WEBBVILLE	50	15	CENTRAL COLO SCD ET AL
UPPER PECAN RAYOU WS SCS SITE 1 DAM	TR-SOUTH PRONG PECAN BAYOU	EARTH	1967	C	50	3,182	WEBBVILLE	50	21	CENTRAL COLO SCD ET AL
UPPER PECAN RAYOU WS SCS SITE 6 DAM	ROUGH CREEK	EARTH	1967	C	74	4,820	WEBBVILLE	50	18	CENTRAL COLO SCD ET AL
UPPER PECAN RAYOU WS SCS SITE 21 DAM	TR-LITTLE PECAN BAYOU	EARTH	1967	I	37	897	BURKETT	30	9	CENTRAL COLO SCD ET AL
UPPER PECAN RAYOU WS SCS SITE 2 DAM	SOUTH PRONG PECAN BAYOU	EARTH	1967	C	69	7,542	WEBBVILLE	50	21	CENTRAL COLO SCD ET AL
UPPER PECAN RAYOU WS SCS SITE 10 DAM	TR-NORTH PRONG PECAN BAYOU	EARTH	1967	C	34	1,906	WEBBVILLE	50	15	CENTRAL COLO SCD ET AL
UPPER PECAN RAYOU WS SCS SITE 23 DAM	LIVE OAK BRANCH	EARTH	1967	C	32	760	BURKETT	30	7	CENTRAL COLO SCD ET AL
UPPER PECAN RAYOU WS SCS SITE 12 DAM	CONDEMN BRANCH	EARTH	1967	C	65	5,632	WEBBVILLE	50	11	CENTRAL COLO SCD ET AL
UPPER PECAN RAYOU WS SCS SITE 18A DAM	WEST PRONG BURNT BRANCH	EARTH	1969	C	40	4,035	WEBBVILLE	50	19	CENTRAL COLO SCD ET AL
UPPER PECAN RAYOU WS SCS SITE 22 DAM	LITTLE PECAN BAYOU	EARTH	1967	C	39	1,102	BURKETT	30	9	CENTRAL COLO SCD ET AL
UPPER PECAN RAYOU WS SCS SITE 9	CUR HOLLOW	EARTH	1968	C	56	1,928	WEBBVILLE	50	19	CENTRAL COLO SCD ET AL
WINDHAM LAKE DAM	TR-MEXIA CREEK	EARTH	1960	S	20	128	NONE		3	FRANK A WINDHAM

PURPOSES: I - IRRIGATION C - FLOOD CONTROL S - WATER SUPPLY D - DEBRIS CONTROL
H - HYDROELECTRIC N - NAVIGATION R - RECREATION O - OTHER
HAZARD POTENTIAL: 1 - HIGH 2 - SIGNIFICANT 3 - LOW

INVENTORY OF DAMS IN THE UNITED STATES

TEXAS (CONT'D)
CALLAHAN COUNTY (CONT'D)

NAME OF DAM OR IMPOUNDMENT	RIVER OR STREAM	TYPE OF DAM	YEAR COMPLETED	PUR. HEIGHT POSE (FT)	MAX CAPACITY (ACRE-FT.)	NEAREST DOWNSTREAM CITY-TOWN-VILLAGE	POPULATION	DIST. FROM DAM (MI.)	OWNER	PURPOSES	
										1 - IRRIGATION	2 - FLOOD CONTROL
WYLIE LAKE DAM	TR-ARROYO CREEK	EARTH	1971	I	35	MORAN	492	5	FRED WYLIE AND SON	17	
CAMERON COUNTY ABBOTT DAM	TR-ARROYO COLORADO	EARTH	1943	I	9	RIO MONDO	1,344	2	JOHN A ABBOTT	15	
ADAMS WINTER GARDEN DAM	RESACA DE LOS FRESNOS-OFFSTRM	EARTH	1934	I	16	NONE	9,104	3	CAMERON CO WCID 6 ET AL	15	
BECKHAM DAM	OFFSTREAM ARROYO COLORADO	EARTH	1949	I	6	NONE	150	3	J W CAIN	15	
CAIN DAM 1	RESACA DE LOS CUATES	EARTH	1949	I	10	NONE	430	3	GUARANTY TRUST CO ET AL	15	
CAIN DAM 2	RESACA DE LOS CUATES	EARTH	1949	I	8	NONE	336	3	GUARANTY TRUST CO ET AL	15	
CAMERON CO WCID 1 RESERVOIR DAM	RESACA DEL RANCHO VIEJO	EARTH	1953	I	12	NONE	960	3	CAMERON CO WCID 1	15	
CAMERON CO WCID 1 DAM 1	RESACA DEL RANCHO VIEJO	EARTH	1953	I	14	NONE	3,595	3	CAMERON CO WCID 1	15	
CAMERON CO WCID 1 DAM 2	RESACA DEL RANCHO VIEJO	EARTH	1953	I	15	NONE	1,872	3	CAMERON CO WCID 1	15	
CAMERON COUNTY FMSD DAM 1	OFFSTREAM-LAGUNA VISTA	EARTH	1952	S	7	NONE	1,900	3	CAMERON CO FMSD 1	15	
CAMERON COUNTY WID 16 DAM A	RESACA DEL RANCHO VIEJO	EARTH	1929	I	8	NONE	2,171	3	CAMERON COUNTY WID 16	15	
CANTWELL AUXILIARY LEVEE	OFFSTREAM-ARROYO COLORADO	EARTH	1950	I	7	NONE	126	3	D S CANTWELL ET AL	15	
CANTWELL MAIN LEVEE	OFFSTREAM-ARROYO COLORADO	EARTH	1950	I	9	NONE	235	3	D S CANTWELL ET AL	15	
CITY OF HARLINGEN DAM	OFFSTREAM-ARROYO COLORADO	EARTH	1970	S	8	HARLINGEN	1,205	2	CITY OF HARLINGEN	15	
CUATES LAKE IMPOUNDMENT DAM	TR-RESACA DE LOS FRESNOS	EARTH	1947	I	7	NONE	425	3	MRS DORTHY W MAHN	15	
CULLEN-THOMPSON DAM	OFFSTREAM-ARROYO COLORADO	EARTH	1948	I	7	NONE	168	3	HATTO M BERG	15	
DANA-TULE LEVEE 1	CAMERON CO MAIN DITCH #2	EARTH	1951	I	8	NONE	525	3	MARTHA DANA MERCER TRUST	15	
DANA-TULE LEVEE 2	CAMERON CO MAIN DITCH #2	EARTH	1954	I	8	NONE	374	3	MARTHA DANA MERCER TRUST	15	
ESPERANZA FARMS LEVEE	OFFSTREAM-ARROYO COLORADO	EARTH	1946	I	7	NONE	300	3	ESPERANZA FARMS 5 ASSO	15	
HEXT LEVEE	OFFSTREAM-ARROYO COLOPADO	EARTH	1950	I	6	NONE	240	3	W A HEXT	15	
LA FERIA WCID 3 CAMERON CO LEVEE	OFFSTREAM-ARROYO COLORADO	EARTH	1926	I	17	NONE	1,904	3	LA FERIA WCID 3 CAMERON	15	
MAIN RESERVOIR LEVEE	OFFSTREAM-RESACA DE LA PALMA	EARTH	1914	I	9	BROWNSVILLE	4,500	5	CAMERON CO WCID 6 ET AL	15	
MCCLOJID HOOD LEVEE	OFFSTREAM-ARROYO COLORADO	EARTH	1929	I	15	NONE	2,135	3	CAMERON CO WID 15	15	
MERCER DRY RESERVOIR LEVEE	RESACA DE LA FRESNOS	EARTH	1953	I	7	NONE	2,000	3	MARTHA DANA MERCER TRUST	15	
MERCER RESERVOIR LEVEE	RESACA DE LOS FRESNOS	EARTH	1950	I	6	NONE	620	3	MARTHA DANA MERCER TRUST	15	

PURPOSES: 1 - IRRIGATION, 2 - FLOOD CONTROL, 3 - WATER SUPPLY, 4 - DEBRIS CONTROL, 5 - HYDROELECTRIC, 6 - NAVIGATION, 7 - RECREATION, 8 - OTHER, 9 - HAZARD POTENTIAL, 1 - HIGH, 2 - SIGNIFICANT, 3 - LOW

INVENTORY OF DAMS IN THE UNITED STATES

TEXAS (CONT'D)
CAMERON COUNTY (CONT'D)

NAME OF DAM OR IMPOUNDMENT	RIVER OR STREAM	TYPE OF DAM	YEAR COMPLETED	PURPOSE	HEIGHT (FT)	MAX CAPACITY (ACRE FT)	NEAREST DOWNSTREAM CITY/TOWN/VILLAGE	POPULATION	DIST. FROM DAM (MI.)	OWNER	HAZARD POTENTIAL	SIGNIFICANT
MERCER RESERVOIR 2 DAM	RESACA DE LOS FRESNOS	EARTH	1950 I	6	715	NONE			3	MARTHA DANA MERCER TRUST	1	15
MONTGOMERY DAM	ARROYO COLORADO	EARTH	1963 O	21	505	RIO MONDO	1,344		1	TOWN OF RIO MONDO	1	15
NORIEGA PLANTATION DAM	RESACA DE LA PALMA	EARTH	1919 I	6	1,500	BROWNSVILLE	54,000		4	NORIEGA PLANTATION	1	15
RANCHO VIEJO DAM	RESACA DE LOS CUATES	EARTH	1931 I	7	245	NONE			3	SAMS-PORTER CORPORATION	3	15
RANCHO VIEJO DAM	RESACA DEL RANCHO VIEJO	EARTH	1931 I	7	380	NONE			3	SAMS-PORTER CORPORATION	3	15
ROOS DAM A	RESACA DEL RANCHO VIEJO	EARTH	1951 I	7	800	NONE			3	EDWARD ROOS FARM	3	15
ROOS DAM C	OFFSTREAM-RESACA DEL RANCHO	EARTH	1951 I	7	305	NONE			3	EDWARD ROOS FARMS	3	15
RUSSEL DAM 1	RESACA DE LOS CUATES	EARTH	1931 I	14	1,075	NONE			3	RUSSEL PLANTATION ET AL	3	15
SWEENEY LAKE EAST LEVEE	RESACA DE LOS FRESNOS	EARTH	1948 I	6	6,000	NONE			3	THOMAS H SWEENEY JR ET	3	15
SWEENEY LAKE WEST LEVEE	LOS FRESNOS	EARTH	1948 I	8	6,000	NONE			3	THOMAS H SWEENEY JR ET	3	15
WARDNER LEVEE	RESACA-OFFSTREAM FRESNOS	EARTH	1948 I	10	505	NONE			3	MRS DORTHY W HAMM	3	15
CAMP COUNTY												
BEAVER CLUB DAM	TR-DRY CREEK	EARTH	1940 I	18	250	NONE			2	BEAVER CLUB INC	01	
BENNETT DAM	PRAIRIE CREEK	EARTH	1960 S	20	280	NONE			2	COLEMAN BAKER	01	
FERDALE DAM	NORTH LILLY CREEK	EARTH	1909 R	13	2,800	NONE			2	FERDALE CLUB	01	
HIGHLAND CLUB DAM	TR-ARTHUR REEVES BRANCH	EARTH	1960 R	19	850	NONE			3	HIGHLAND CLUB LAKE	01	
J H MILLIGAN ESTATE DAM	TR-BIG CYPRESS CREEK	EARTH	1964 S	22	570	NONE			3	J H MILLIGAN ESTATE	01	
LAKE SUF DAM	TR-PRAIRIE CREEK	EARTH	1960 S	19	532	NONE			3	CECIL R GUEST	01	
PINE RIDGE CLUB DAM	TR-CYPRESS CREEK	EARTH	1946 R	20	320	NONE			3	PINE RIDGE CLUB	01	
CARSON COUNTY												
HORN RESERVOIR DAM	MC CLELLAN CREEK	EARTH	1963 I	18	540	NONE			3	BIGGS G HORN FT AL	13	
MC CLELLAN CREEK VS SCS SITE 1	MCCLELLAN CREEK	EARTH	1968 I	27	4,118	NONE			3	CARSON COUNTY SCD	13	
CASS COUNTY												
RODIE LAKE	JOHNSON CREEK	EARTH	1955 I	25	180	NONE			3	MAUD SALMON	01	

PURPOSES: I - IRRIGATION C - FLOOD CONTROL S - WATER SUPPLY D - DIGRIS CONTROL
 II - HYDROELECTRIC N - NAVIGATION R - RECREATION O - OTHER
 HAZARD POTENTIAL: 1 - HIGH 2 - SIGNIFICANT 3 - LOW

INVENTORY OF DAMS IN THE UNITED STATES

TEXAS (CONT'D)
CASS COUNTY (CONT'D)

NAME OF DAM OR IMPOUNDMENT	RIVER OR STREAM	TYPE OF DAM	YEAR DAM COMPLETED	HAZ. POSE	HEIGHT (FT)	MAX CAPACITY (ACRE FT.)	NEAREST DOWNSTREAM CITY-TOWN-VILLAGE	POPULATION	DIST. FROM DAM (MI.)	OWNER	PURPOSES	HAZARD POTENTIAL	
												1-HIGH	2-SIGNIFICANT
CAVER LAKE	TR-BAKER CREEK	EARTH	1954	R	17	85	NONE			3	M V CAVER	01	
COKER LAKE	TR-KELLY CREEK	EARTH	1965	R	15	190	NONE			3	LEON COKER	01	
FIN & FEATHER CLUB LAKE	TR-BLACK BAYOU	EARTH	1947	S	23	405	NONE			3	M S SPEARMAN	01	
FLORENCE LAKE	TR-BLACK CYPRESS	EARTH	1969	I	34	400	NONE			3	BUCK FLORENCE	01	
FOREMAN LAKE	BOWMAN CREEK	EARTH	1969	R	15	400	NONE			3	DUDLEY FOREMAN ESTATE	01	
FOSTER LAKE	WALNUT BRANCH	EARTH	1924	R	15	108	NONE			2	DONALD R JENNINGS	01	
GROGAN LAKE	TR-FRAZIER CREEK	EARTH	1929	R	25	192	NONE			3	P J GHOGAN	01	
HALL LAKE NO 1	TR-CAMP CREEK	EARTH	1962	R	15	296	NONE			3	WILLIE FRANK HALL	01	
HALL LAKE NO 2	TR-JIM BAYOU	EARTH	1962	R	15	80	NONE			3	WILLIE FRANK HALL	01	
HARVEY LAKE	TR-COLLEY CREEK	EARTH	1969	R	9	83	NONE			3	KENDRICK LAW FIRM	01	
HOGAN LAKE	TR-KITE CREEK	EARTH	1969	R	15	78	NONE			3	MARVIN H HOGAN	01	
HUNT LAKE	BOWMAN CREEK	EARTH	1969	O	18	302	NONE			3	O HUNT	01	
INDIAN HILLS	TR-BLACK BAYOU	EARTH	1969	R	23	276	NONE			3	CHARLES E THOMPSON	01	
INTERNATIONAL PAPER COMPANY LAKE	GRASSEY CREEK	EARTH	1969	R	18	72	NONE			3	INTL PAPER COMPANY	01	
IRON ORE LAKE	JIM BAYOU	EARTH	1962	R	6	660	NONE			3		01	
LAKE SIMPSON	TR-ALLEY CREEK	EARTH	1956	I	32	5,493	NONE			3	RHYNE SIMPSON	01	
LINDEN CLUB LAKE	JIMS BAYOU	EARTH	1925	R	15	336	NONE			2	LINDEN CLUR LAKE INC	01	
MAYS LAKE	TR-BLACK BAYOU	EARTH	1969	R	22	194	NONE			3	TOM J MAYS	01	
MOISE LAKE	JIMS BAYOU	EARTH	1969	I	13	110	NONE			3	FRED SHAW	01	
PORTERFIELD LAKE	TR-CYPRESS CREEK	EARTH	1930	R	12	58	NONE			3	MRS J P PORTERFIELD	01	
RHYNE LAKE	TR-ALLEY CREEK	EARTH	1955	I	23	470	NONE			3	MAUD SALMON	01	
SKELTON LAKE	BUCK CREEK	EARTH	1924	R	20	270	NONE			3	BILLY R SKELTON	01	
CASTRO COUNTY													
LEMONS DAM	NORTH FORK RUNNING WATER DRAW	EARTH	1970	I	10	200	PLAINVIEW	24,750	30	1	W LEMONS	19	
NORTH TULE DAM	NORTH TULE DRAW	EARTH	1971	I	15	200	NONE			3	CONE W JOHNSON	19	
PAUL VENHAUS DAM	NORTH TULE DRAW	EARTH	1971	I	16	372	NONE			3	PAUL VENHAUS	19	

PURPOSES: I - IRRIGATION C - FLOOD CONTROL S - WATER SUPPLY D - DEBRIS CONTROL
M - HYDROELECTRIC N - NAVIGATION R - RECREATION O - OTHER

HAZARD POTENTIAL 1 - HIGH 2 - SIGNIFICANT 3 - LOW

INVENTORY OF DAMS IN THE UNITED STATES

TEXAS (CONT'D)
CHAMBERS COUNTY

51
88
88

NAME OF DAM OR IMPROVEMENT	RIVER OR STREAM	TYPE OF DAM	YEAR COMPLETED	RUR. HEIGHT (FT)	MAX CAPACITY (ACRE-FT.)	HAZARD POTENTIAL	NEAREST DOWNSTREAM CITY-TOWN-VILLAGE	POPULATION	OWNER
E W MONTEITH NO 1	WILLOW MARSH-OFFSTREAM	EARTH	1960	I 7	836	NONE			E W MONTEITH
E W MONTEITH NO 2	WILLOW MARSH-OFFSTREAM	EARTH	1960	I 8	1,013	NONE			E W MONTEITH
E W MONTEITH NO 3	WILLOW MARSH-OFFSTREAM	EARTH	1960	I 7	820	NONE			E W MONTEITH
J M FROST DAM	HICKORY ISLAND GULLEY-OFFSTRM	EARTH	1957	I 9	1,043	NONE			J M FROST III
MARSHALL ESTATE DAM NO 2	SPINDLETOP BAYOU-OFFSTREAM	EARTH	1971	I 7	414	NONE			MARSHALL ESTATE
MARSHALL ESTATE DAM NO 1	SPINDLETOP BAYOU-OFF STREAM	EARTH	1956	I 6	320	NONE			MARSHALL ESTATE
MARTRAC FARMS	EAST BAY BAYOU-OFFSTREAM	EARTH	1955	I 7	485	NONE			MARTRAC FARMS INC
WILLIAM S EDWARDS DAM	OFF CHANNEL	EARTH	1967	I 16	1,500	NONE			W S EDWARDS
CHEROKEE COUNTY ACKER DAM	TR-GUM CREEK	EARTH	1922	S 37	1,215	NONE			CITY OF JACKSONVILLE
BULLARD CLUB LAKE	TR-WEST MUD CREEK	EARTH	1943	R 16	211	NONE			GREENMEAD LAKE FARM
CRYSUP LAKE	KILLOUGH CREEK	EARTH	1943	R 22	229	NONE			DAVID M HABERLE
DECKER LAKE	TR-BOWLES CREEK	EARTH	1946	R 17	129	NONE			DECKER BROS
GUM CREEK DAM	GUM CREEK	EARTH	1957	S R 63	53,000	PINE GROVE	50		CITY OF JACKSONVILLE
HOLLOWAY LAKE	TR-SANDY BRANCH	EARTH	1969	R 20	248	NONE			P D HOLLOWAY
HOLLYWOOD CLUB LAKE DAM	WALLACE BRANCH	EARTH	1930	R 17	184	NONE			HOLLYWOOD CLUB LAKE INC
HOSPITAL LAKE	TR EYE CREEK	EARTH	1943	R 37	326	RUSK	4,914		RUSK STATE HOSPITAL
JACKSONVILLE CLUB LAKE	CLUB LAKE BRANCH	EARTH	1888	R 9	282	NONE			
MILES LAKE	TR-WEST MUD CREEK	EARTH	1965	R 24	710	NONE			A E MILES
NEW MARLIN RESERVIOR	BIG SANDY CREEK	EARTH	1949	S 43	4,438	NONE			CITY OF MARLIN
PEACOCK LAKE	TR-BEND ABOUT CREEK	EARTH	1965	R 18	101	NONE			W F PEACOCK
PINE CREST DAM	KEYES CREEK	EARTH	1929	R 25	1,080	NONE			PINE CREST DEV CO
RUSK ORE MINE DAM	TR-BEANS CREEK	EARTH	1953	O 25	680	NONE			NICHOLS RENTAL COMPANY
STIMMER LAKE	TR-MUD CREEK	EARTH	1965	R 18	115	NONE			L KEITH SIMMER

PURPOSES: I - IRRIGATION C - FLOOD CONTROL S - WATER SUPPLY O - DEBRIS CONTROL
H - HYDROELECTRIC N - NAVIGATION R - RECREATION Q - OTHER

HAZARD POTENTIAL: 1 - HIGH 2 - SIGNIFICANT 3 - LOW

INVENTORY OF DAMS IN THE UNITED STATES

TEXAS (CONT'D)
CHILDRESS COUNTY

NAME OF DAM OR IMPOUNDMENT	RIVER OR STREAM	TYPE OF DAM	YEAR COMPLETED	PURPOSE	HEIGHT (FT)	MAX CAPACITY (ACRE FT.)	NEAREST DOWNSTREAM CITY/TOWN/VILLAGE	POPULATION	DIST. FROM DAM (MI.)	OWNER	LIC. NO.
RAYLOR LAKE	BAYLOR CREEK	EARTH	1950	S	45	18,400	NONE			CITY OF CHILDRESS	13
LAKE CHILDRESS DAM	H K CANYON	EARTH	1928	S	43	4,000	NONE			CITY OF CHILDRESS	13
LAKE SCOTT	TR-SCATTERBRANCH CREEK	EARTH	1902	S	29	598	NONE			FT WORTH & DENVER RAILWAY	13
WILLIAMS RESERVOIR	TR-BAYLOR CREEK	EARTH	1950	S	20	400	NONE			WILBUR WILLIAMS	13
CLAY COUNTY											
B & P LAKE 1 DAM	TR-LAKE CREEK	EARTH	1957	R	17	156	NONE			BROWN & PRESTON	13
B & P LAKE 2 DAM	TR-DUCK CREEK	EARTH	1957	S	18	173	NONE			BROWN & PRESTON	13
BEREND LAKE DAM	TR-HALSELL RESERVOIR	EARTH	1962	S	15	155	NONE			L A BEREND	13
BIG SANDY CREEK WS SCS SITE 4 DAM	TR-PRAIRIE BRANCH	EARTH	1966	C	31	1,180	NONE			UPPER WEST FORK SCD	13
BIG SANDY CREEK WS SCS SITE 2 DAM	TR-PRAIRIE BRANCH	EARTH	1966	C	31	2,004	NONE			UPPER WEST FORK SCD	13
BIG SANDY CREEK WS SCS SITE 5A DAM	TR PRAIRIE BRANCH	EARTH	1967	C	25	1,290	NONE			UPPER WEST FORK SCD	13
HURNS LAKE DAM	TR-TURKEY CREEK	EARTH	1963	S	22	360	NONE			L T BURNS	13
CLAY UNK1	TR LONG CREEK	EARTH	1956	S	14	200	HURNVILLE	20	1	ESTATE UNKNOWN	13
DOWDY LAKE 1 DAM	TR DUCK CREEK	EARTH	1957	S	14	84	NONE			PAUL DOWDY	13
DOWDY LAKE 2 DAM	TR-DUCK CREEK	EARTH	1957	S	16	135	NONE			PAUL DOWDY	13
EDWARDS LAKE 1 DAM	TR EAST FORK LITTLE WICHITA R	EARTH	1956	S	18	125	NONE			BRYANT EDWARDS	13
EDWARDS LAKE 2 DAM	TR EAST FORK LITTLE WICHITA R	EARTH	1963	S	20	250	NONE			BRYANT EDWARDS	13
EDWARDS LAKE 3 DAM	TR-EAST FORK LITTLE WICHITA R	EARTH	1963	S	18	260	NONE			BRYANT EDWARDS	13
EDWARDS LAKE 4 DAM	TR-EAST FORK LITTLE WICHITA R	EARTH	1963	S	13	135	NONE			BRYANT EDWARDS	13
EDWARDS LAKE 5 DAM	TR-EAST FORK LITTLE WICHITA R	EARTH	1956	S	19	100	NONE			BRYANT EDWARDS	13
FERGUSON LAKE DAM	TR-TURKEY CREEK	EARTH	1957	S	10	200	NONE			FERGUSON RANCH	13
FIELDS LAKE DAM	TR-DRY FORK LITTLE WICHITA R	EARTH	1968	S	12	150	NONE			W C FIELDS	13
GIFFORD-HILL LAKE DAM	TR-WICHITA RIVER	EARTH	1972	O	19	251	NONE			GIFFORD-HILL & COMPANY	13
GRAF LAKE DAM	TR-LONG CREEK	EARTH	1970	I	19	107	NONE			MARVIN GRAF	13
ALFELL LAKE DAM	TR-LITTLE WICHITA RIVER	EARTH	1963	S	21	245	NONE			ROSA LIE HALSELL	13
MARTINO LAKE DAM	TR-EAST FORK LITTLE WICHITA R	EARTH	1963	S	21	210	NONE			MARTINO HANG, JR	13

HAZARD POTENTIAL: 1 HIGH 2 SIGNIFICANT 3 LOW

INVENTORY OF DAMS IN THE UNITED STATES

TEXAS (CONT'D)
CLAY COUNTY (CONT'D)

NAME OF DAM OR IMPONDMENT	RIVER OR STREAM	TYPE OF DAM	YEAR COMPLETED	PURPOSE	HEIGHT (FT)	MAX CAPACITY (ACRE-FT.)	NEAREST DOWNSTREAM CITY/TOWN/VILLAGE	POPULATION	DIST. FROM DAM (MI)	OWNER	DISTS. FROM DAM (MI)
HENRIETTA CITY RESERVOIR 1	OFFSTREAM-TR-DRY FORK	EARTH	1912 S		24	557	NONE			CITY OF HENRIETTA	13
HENRIETTA RESERVOIR 2	LITTLE WICHITA RIVER	GRAVITY	1972 S		17	215	NONE			CITY OF HENRIETTA	13
HENRY LAKE DAM	TR-WICHITA RIVER	EARTH	1957 S		23	330	NONE			ESTHER HENRY	13
HOUSEHOLDER LAKE DAM	TR-LONG CREEK	EARTH	1957 S		15	156	NONE			EMILY HOUSEHOLDER	13
KROTTLINGER LAKE DAM	TR WICHITA RIVER	EARTH	1957 S		18	216	NONE			IRA KROTTLINGER	13
MADDOX LAKE DAM	TR-WICHITA RIVER	EARTH	1956 S		13	115	NONE			ARTHUR C MADDOX	13
MAYO LAKE DAM	TR-WICHITA RIVER	EARTH	1957 S		18	252	NONE			J H MAYO SR	13
PARKER LAKE 1 DAM	TR-RED RIVER	EARTH	1972 I		20	336	NONE			JOE J PARKER	13
PARKER LAKE 2 DAM	TR-RED RIVER	EARTH	1972 I		19	228	NONE			JOE J PARKER	13
PARKER LAKE 3 DAM	TR-RED RIVER	EARTH	1972 I		16	51	NONE			JOE J PARKER	13
PETROLIA LAKE 1 DAM	TR HAY CREEK	EARTH	1939 S		14	207	NONE			CITY OF PETROLIA	13
PETROLIA LAKE 2 DAM	TR-HAY CREEK	EARTH	1960 S		27	756	NONE			CITY OF PETROLIA	13
PLAXCO LAKE DAM	TR-CANYON CREEK	EARTH	1963 S		21	210	NONE			G F PLAXCO	13
SCALING LAKE	TR-LITTLE POST OAK CREEK	EARTH	1964 S		18	194	NONE			HARRY SCALING	13
STEPHENS LAKE DAM	TR-HALSSELL RESERVOIR	EARTH	1963 S		15	155	NONE			FRED STEPHENS	13
TRIANGLE 1 LAKE 2 DAM	TR-DUCK CREEK	EARTH	1957 S		15	138	NONE			TRIANGLE 1 CATTLE CO	13
TRIANGLE 1 LAKE#1 DAM	TR-DUCK CREEK	EARTH	1957 S		13	104	NONE			TRIANGLE 1 CATTLE CO	13
WICHITA FALLS DAM	LITTLE WICHITA RIVER	EARTH	1966 S		57	460,000	HENRIETTA	2,890	10	CITY OF WICHITA FALLS	13
WINDTHORST LAKE DAM	EAST-LITTLE POST OAK CREEK	EARTH	1967 S		32	2,688	HENRIETTA	2,892	24	WINDTHORST WATER SUPPLY	13
COKE COUNTY											
FRAWLING LOWER TANK DAM	TURKEY CREEK	EARTH	1955 S		25	600	NONE			EDWARD RAWLING	21
EDWARD RAWLING UPPER TANK DAM	TURKEY CREEK	EARTH	1960 S		20	390	NONE			EDWARD RAWLING	21
KICKAPOO CREEK #5 SCS SITE 1 DAM	TR-WEST KICKAPOO RESERVOIR	EARTH	1962 C		39	1,095	BRONTE	950	9	COKE COUNTY SCD	21
KICKAPOO CREEK #5 SCS SITE 4	MIDDLE KICKAPOO CREEK	EARTH	1962 C		36	2,410	BRONTE TEXAS	950	8	COKE COUNTY SCD	21
KICKAPOO CREEK #5 SCS SITE 5 DAM	EAST KICKAPOO CREEK	EARTH	1963 C		28	1,292	BRONTE	950	6	COKE COUNTY SCD	21
KICKAPOO CREEK #5 SCS SITE 1	TR-MIDDLE KICKAPOO CREEK	EARTH	1963 C		28	1,362	BRONTE	950	4	COKE COUNTY SCD	21

PURPOSES: 1 - IRRIGATION C - FLOOD CONTROL S - WATER SUPPLY D - DEBRIS CONTROL
 2 - HYDROELECTRIC N - NAVIGATION R - RECREATION O - OTHER
 HAZARD POTENTIAL: 1 - HIGH 2 - SIGNIFICANT 3 - LOW

INVENTORY OF DAMS IN THE UNITED STATES

TEXAS (CONT'D)
COKE COUNTY (CONT'D)

NAME OF DAM OR IMPROVEMENT	RIVER OR STREAM	TYPE OF DAM	YEAR COMPLETED	PUR. POSE	HEIGHT (FT)	MAX CAPACITY (ACRE-FT.)	NEAREST DOWNSTREAM CITY-TOWN-VILLAGE	POPULATION	DIST. FROM DAM (MI.)	OWNER
KICKAPOO CREEK WS SCS SITE 2 DAM	WEST KICKAPOO CREEK	EARTH	1964	I	46	4,472	BRONTE	950	3	COKE COUNTY SCD
KICKAPOO CREEK WS SCS SITE 5 DAM	MIDDLE KICKAPOO CREEK	EARTH	1963	C	41	4,150	BRONTE	950	6	COKE COUNTY SCD
MOUNTAIN CREEK RESERVOIR DAM	MOUNTAIN CREEK	EARTH	1950	S	47	1,650	ROBERT LEE	1,119	1	UPP COLORADO RIVER AUTH
OAK CREEK DAM	OAK CREEK	EARTH	1950	S	90	70,000	MAVERICK	31	20	CITY OF SWEETWATER, TEXA
OLD CITY LAKE DAM	TR-COLORADO RIVER	EARTH	1930	S	22	285	NONE		3	CITY OF ROBERT LEE
ROBERT LEE DAM	COLORADO RIVER	EARTH	1969	S	123	950,000	ROBERT LEE	1,119	1	COLO RIVER MUN WAT DIST
W D COLEMAN LAKE DAM	TR-COLORADO RIVER	EARTH	1961	S	25	170	NONE		3	W D COLEMAN
COLEMAN COUNTY										
BURKETT CITY DAM	PECAN BAYOU	EARTH	1964	S	10	60	NONE		3	BURKETT WATER SUP CORP
CITY OF COLEMAN DAM	LOSS CREEK	EARTH	1963	R	28	290	NONE		3	CITY OF COLEMAN
COKER GASOLINE CO DAM	TR-SOUTH FORK JIM NED CREEK	EARTH	1947	S	22	360	NONE		3	COKER GASOLINE CO
COLEMAN COUNTRY CLUB DAM	TR-HOME CREEK	EARTH	1963	R	15	72	NONE		3	COLEMAN COUNTRY CLUB
COLEMAN DAM	JIM NED CREEK	EARTH	1966	S	85	84,000	NONE		1	CITY OF COLEMAN
DANIELS DAM	TR-SOUTH FORK JIM NED CREEK	EARTH	1964	R	22	194	NONE		3	M E DANIELS
ELDON M KNOX DAM 3	BUFFALO BRANCH	EARTH	1960	S	26	177	NONE		3	ELDON M KNOX
FEATHERSTON DAM	TR-COLORADO RIVER	EARTH	1967	S	22	334	NONE		3	O B FEATHERSTON
HOMF CH WS SCS 11	RED HANK CREEK	EARTH	1968	C	38	1,382	NONE		3	CENTRAL COLORADO SCD
HOMF CR WS SCS SITE 10	TR-HOME CREEK	EARTH	1964	C	28	848	NONE		3	CENTRAL COLORADO SCD
HOMF CH WS SCS SITE 12	TR-RFD BANK CREEK	EARTH	1964	C	40	2,200	NONE		3	CENTRAL COLORADO SCD
HOMF CR WS SCS SITE 14	SWEETIE CREEK	EARTH	1964	C	30	1,350	NONE		3	CENTRAL COLORADO SCD
HOMF CR WS SCS SITE 15	SWEETIE CREEK	EARTH	1966	C	54	3,500	NONE		3	CENTRAL COLORADO SCD
HOMF CR WS SCS SITE 17	TR-HOME CREEK	EARTH	1964	C	25	950	NONE		3	CENTRAL COLORADO SCD
HOMF CR WS SCS SITE 18	TR-HOME CREEK	EARTH	1966	C	31	3,184	NONE		3	CENTRAL COLORADO SCD
HOMF CR WS SCS SITE 19	DRY CREEK	EARTH	1966	C	40	4,000	NONE		3	CENTRAL COLORADO SCD
HOMF CR WS SCS SITE 18	TR-HOME CREEK	EARTH	1970	C	28	600	NONE		3	CENTRAL COLORADO SCD
HOMF CR WS SCS SITE 20	CAMP CREEK	EARTH	1964	C	25	2,700	NONE		3	CENTRAL COLORADO SCD

PURPOSES: I - IRRIGATION; H - HYDROELECTRIC; C - FLOOD CONTROL; S - WATER SUPPLY; D - DEBRIS CONTROL; N - NAVIGATION; R - RECREATION; O - OTHER

HAZARD POTENTIAL: 1 - HIGH; 2 - SIGNIFICANT; 3 - LOW

INVENTORY OF DAMS IN THE UNITED STATES

TEXAS (CONT'D)
COLEMAN COUNTY (CONT'D)

NAME OF DAM OR IMPOUNDMENT	RIVER OR STREAM	TYPE OF DAM	YEAR COMPLETED	PURPOSE	HEIGHT (FT)	MAX CAPACITY (ACRE FT.)	NEAREST DOWNSTREAM CITY/TOWN/VILLAGE	POPULATION	DIST FROM DAM (MI.)	OWNER	HAZARD POTENTIAL	DEBRIS CONTROL	WATER SUPPLY	RECREATION	FLOOD CONTROL	NAVIGATION	HYDROELECTRIC	IRRIGATION	PURPOSES		
																			1	2	
HOME CR WS SCS SITE 3	MUSTANG BRANCH	EARTH	1966	C	62	2,444	NONE			CENTRAL	1									3	0
HOME CR WS SCS SITE 4	WILDCAT CREEK	EARTH	1964	C	40	870	NONE			CENTRAL	1									3	0
HOME CR WS SCS SITE 5	WILDCAT CRKEK	EARTH	1964	I C	42	1,900	NONE			COLORADO SCD	1									3	0
HOME CR WS SCS SITE 6A	TR-HOME CREEK	EARTH	1964	C	28	523	NONE			CENTRAL	1									3	0
HOME CR WS SCS SITE 7A	LOSS CREEK	EARTH	1970	C	50	6,000	NONE			COLORADO SCD	2									3	0
HOME CR WS SCS SITE 8	TR-HOME CREEK	EARTH	1964	I C	25	1,046	NONE			COLORADO SCD	3									3	0
HOME CR WS SCS SITE 9	HORSE CREEK	EARTH	1964	C	38	2,304	NONE			CENTRAL	3									3	0
HOME CREEK SCS #R2	CAMP CREEK	EARTH	1964	C	28	1,600	WHON	15	1	COLORADO SCD	1									3	0
HOME CREEK WS SCS SITE 21	CAMP CREEK	EARTH	1970	C	36	3,794	WHON	15	3	COLORADO SCD	3									3	0
HOME CREEK WS SCS SITE 2	HOME CREEK	EARTH	1964	C	62	4,452	VALERA	2	2	COLORADO SCD	2									3	0
HOME CREEK WS-SCS SITE 13	RED BANK CREEK	EARTH	1974	C	46	8,200	NONE			CENTRAL	3									3	0
HORDS CREEK DAM	HORDS CREEK	EARTH	1948	C S	86	49,300	COLEMAN TX	6,000	11	SWC DIST	1									3	0
HUGHES DAM	TR-ROUGH CREEK	EARTH	1967	S	18	108	NONE			CORPS OF ENGINEERS	3									3	0
JIM NED CR WS SCS 12C	TR-HONEY CREEK	EARTH	1961	C	48	2,000	NONE			ESTATE	3									3	0
JIM NED CR WS SCS SITE 34A	BACHELOR PRONG	EARTH	1964	I C	35	2,625	NONE			COLORADO SCD	3									3	0
JIM NED CR WS SCS SITE 25	INDIAN CR	EARTH	1963	C	44	8,790	NONE			CENTRAL	3									3	0
JIM NED CR WS SCS SITE 35	TR-BACHELOR PRONG	EARTH	1967	C	25	862	NONE			COLORADO SCD	2									3	0
JIM NED CR WS SCS SITE 12F1	SOUTH FORK JIM NED CREEK	EARTH	1965	C	64	9,038	NONE			CENTRAL	3									3	0
JIM NED CR WS SCS SITE 12	CLEAR CREEK	EARTH	1963	I C	84	6,850	NONE			CENTRAL	3									3	0
JIM NED CR WS SCS SITE 26A	WATTS CREEK	EARTH	1966	C	46	5,383	NONE			COLORADO SCD	3									3	0
JIM NED CR WS SCS SITE 12F	LONG HOLLOW	EARTH	1962	C	54	2,150	NONE			CENTRAL	3									3	0
JIM NED CR WS SCS SITE 11	MC EWEN DRAW	EARTH	1963	C	52	4,006	NONE			COLORADO SCD	3									3	0
JIM NED CR WS SCS SITE 33	TR-BACHELOR PRONG	EARTH	1962	C	32	2,000	NONE			CENTRAL	3									3	0
JIM NED CR WS SCS SITE 22	SALT BRANCH	EARTH	1963	C	55	2,200	NONE			COLORADO SCD	3									3	0
JIM NED CR WS SCS SITE 10	TR-JIM NED CREEK	EARTH	1963	C	30	894	NONE			CENTRAL	3									3	0
JIM NED CR WS SCS SITE 25A	INDIAN CREEK	EARTH	1962	C	45	1,383	NONE			COLORADO SCD	3									3	0
JIM NED CR WS SCS SITE 9	TR-JIM NED CREEK	EARTH	1963	C	48	1,100	NONE			CENTRAL	3									3	0

HAZARD POTENTIAL 1-HIGH 2-SIGNIFICANT 3-LOW
DEBRIS CONTROL 0-NONE 1-PARTIAL 2-FULL
WATER SUPPLY 0-NONE 1-PARTIAL 2-FULL
RECREATION 0-NONE 1-PARTIAL 2-FULL
FLOOD CONTROL 0-NONE 1-PARTIAL 2-FULL
NAVIGATION 0-NONE 1-PARTIAL 2-FULL
HYDROELECTRIC 0-NONE 1-PARTIAL 2-FULL
IRRIGATION 0-NONE 1-PARTIAL 2-FULL

INVENTORY OF DAMS IN THE UNITED STATES

TEXAS (CONT'D)
COLEMAN COUNTY (CONT'D)

NAME OF DAM OR IMPOUNDMENT	RIVER OR STREAM	TYPE OF DAM	YEAR COMPLETED	PUR. HEIGHT (FT)	MAX CAPACITY (ACRE-FT.)	NEAREST DOWNSTREAM CITY TOWN VILLAGE	POPULATION	DIST. FROM DAM (MI.)	OWNER	CONGR DIST
JIM NED CR WS SCS SITE 18	TR-JIM NED CREEK	EARTH	1962	C	1,800	NONE		3	CENTRAL COLORADO SCD	17
JIM NED CR WS SCS SITE 25A	TR-INDIAN CREEK	EARTH	1962	C	700	NONE		3	CENTRAL COLORADO SCD	17
JIM NED CR WS SCS SITE 32	TR-HORDS CREEK	EARTH	1962	C	1,670	NONE		3	CENTRAL COLORADO SCD	17
JIM NED CR WS SCS SITE 24	COW CREEK	EARTH	1962	C	3,000	NONE		3	CENTRAL COLORADO SCD	17
JIM NED CR WS SCS SITE 31	TR-HORDS CREEK	EARTH	1964	C	2,224	NONE		3	CENTRAL COLORADO SCD	17
JIM NED CR WS SCS SITE 2 DAM	KNOLL BRANCH	EARTH	1963	C	2,734	NONE		3	CENTRAL COLORADO SCD	17
JIM NED CR WS SCS SITE 23	TURTLE BAYOU	EARTH	1962	C	6,800	NONE		3	CENTRAL COLORADO SCD	17
JIM NED CR WS SCS SITE 2A	TR-MUD CR	EARTH	1968	C	1,488	NONE		3	CENTRAL COLORADO SCD	17
JIM NED CR WS SCS SITE 36	TR-BACHELOR CREEK	EARTH	1967	C	480	NONE		3	CENTRAL COLORADO SCD	17
JIM NED CR WS SCS SITE 27	LITTLE MUD CREEK	EARTH	1962	C	1,650	NONE		3	CENTRAL COLORADO SCD	17
JIM NED CREEK SCS SITE 3 DAM	WOOD BRANCH	EARTH	1963	C	1,867	NONE		3	CENTRAL COLORADO SCD	17
JIM NED CREEK WS SCS SITE 7	CROOKED CREEK	EARTH	1962	C	2,968	NONE		3	CENTRAL COLORADO SCD	17
JIM NED CREEK WS SCS SITE 6	SPRING BRANCH	EARTH	1962	C	999	NONE		3	CENTRAL COLORADO SCD	17
JIM NED CREEK WS SCS SITE 20	BUCK CREEK	EARTH	1960	C R	4,144	NONE		3	CENTRAL COLORADO SCD	17
JIM NED CREEK WS SCS SITE 21	ROUGH CREEK	EARTH	1963	C	7,798	NONE		3	CENTRAL COLORADO SCD	17
JIM NED CREEK WS SCS SITE 5 DAM	BETTY LOGAN CREEK	EARTH	1962	C	558	NONE		3	CENTRAL COLORADO SCD	17
JIM NED WS-SCS SITE 37	NORTH PRONG HORDS CREEK	EARTH	1974	C	2,317	NONE		3	CENTRAL COLORADO SCD	17
JOHNSON DAM	TR-BULL CREEK	EARTH	1962	S	184	NONE		3	SWC DIST OTTIS J JOHNSON	17
KINGBERRY DAM	TR-MAY CREEK	EARTH	1951	I	122	NONE		3	C F KINGBERRY ET AL	17
KNOX DAM NO 1	LIVE OAK BRANCH	EARTH	1960	S	218	NONE		3	ELDON H KNOX	17
KNOX DAM NO 2	TR-LIVE OAK BRANCH	EARTH	1960	S	176	NONE		3	ELDON H KNOX	17
LAKE SCARHOUGH DAM	INDIAN CREEK	EARTH	1924	S	2,600	NONE		3	CITY OF COLEMAN	17
LAKE SEALY DAM	MUD CREEK	EARTH	1910	S	800	NONE		3	CENTRAL COLORADO R AUTH	17
MUKEMATER CR WS SCS SITE 1	TR-MAY CREEK	EARTH	1960	C	1,308	NONE		3	CENTRAL COLORADO SCD	17
MUKEMATER CR WS SCS SITE 2	TR-MAY CREEK	EARTH	1963	C	708	NONE		3	CENTRAL COLORADO SCD	17
MUKEMATER CR WS SCS SITE 10A	MUKEMATER CREEK	EARTH	1965	C	6,200	TRICKHAM	12	4	CENTRAL COLORADO SCD	17
MUKEMATER CR WS SCS SITE 3	TR-MAY CREEK	EARTH	1963	C	1,200	NONE		3	CENTRAL COLORADO SCD	17

PURPOSES: 1 - IRRIGATION C - FLOOD CONTROL S - WATER SUPPLY D - DEBRIS CONTROL
H - HYDROELECTRIC N - NAVIGATION R - RECREATION O - OTHER

HAZARD POTENTIAL 1 - HIGH 2 - SIGNIFICANT 3 - LOW

INVENTORY OF DAMS IN THE UNITED STATES

TEXAS (CONT'D)
COLEMAN COUNTY (CONT'D)

NAME OF DAM OR IMPROVEMENT	RIVER OR STREAM	TYPE OF DAM	YEAR COMPLETED	PUR. HEIGHT (FT)	MAX CAPACITY (ACRE FT.)	NEAREST DOWNSTREAM CITY, TOWN, VILLAGE	POPULATION	DIST. FROM DAM (MI.)	OWNER	CONG DIST
MUKEWATER CR WS SCS SITE 4	HAY CREEK	EARTH	1960	C	25	4,800	NONE		CENTRAL	17
MUKEWATER CR WS SCS SITE 6	MUKEWATER CREEK	EARTH	1961	C	32	1,400	NONE		CENTRAL	17
MUKEWATER CR WS SCS SITE 5A	TR-MUKEWATER CR	EARTH	1961	C	20	600	NONE		COLORADO	17
MUKEWATER CR WS SCS SITE 5	TR-MUKEWATER CR	EARTH	1961	I C	38	950	NONE		CENTRAL	17
MUKEWATER CREEK WS SCS #9	TR-EAST FORK MUKEWATER CREEK	EARTH	1960	C	26	1,400	NONE		COLORADO	17
NORTHWEST LATERALS MID COL WS SCS 8	LITTLE PANTHER CREEK	EARTH	1963	C	30	3,000	NONE		COLORADO	17
NORTHWEST LATERALS MID COL WS SCS 9	TR-LITTLE PANTHER CREEK	EARTH	1963	C	28	700	NONE		CENTRAL	17
NORTHWEST LATERALS MID COLORADO WS 10	TR-LITTLE PANTHER CREEK	EARTH	1963	C	30	400	NONE		COLORADO	17
NORTHWEST LATERALS MID COL WS SCS 11	TR-PANTHER CREEK	EARTH	1964	C	32	1,000	NONE		CENTRAL	17
NORTHWEST LATERALS MID COL WS SCS 2	LITTLE GRAPE CREEK	EARTH	1964	C	52	5,500	NONE		COLORADO	17
NORTHWEST LATERALS MID COL WS SCS 15	RAWHIDE DRAW	EARTH	1963	C	28	778	NONE		CENTRAL	17
NORTHWEST LATERALS MID COL WS SCS 12	TR-PANTHER CREEK	EARTH	1964	C	33	774	NONE		COLORADO	17
NORTHWEST LATERALS MID COL WS SCS 14	TR-RAWHIDE DRAW	EARTH	1963	C	34	930	NONE		CENTRAL	17
NORTHWEST LATERALS MID COL WS SCS 3	ELM CREEK	EARTH	1970	C	24	1,100	NONE		COLORADO	17
NORTHWEST LATERALS MID COL WS SCS 19	TR-BULL CREEK	EARTH	1963	C	20	500	GOULDBUSK	70	COLORADO	17
NORTHWEST LATERALS MID COL WS SCS 5A	ELM CREEK	EARTH	1971	C	58	10,085	NONE		CENTRAL	17
NORTHWEST LATERALS MID COL WS SCS 18	TR-BULL CREEK	EARTH	1963	C	27	900	GOULDBUSK	70	COLORADO	17
NORTHWEST LATERALS MID COL WS SCS 20	BULL CREEK	EARTH	1970	C	26	3,200	GOULDBUSK	70	CENTRAL	17
NORTHWEST LATERALS MID COL WS SCS 6	TR-ELM CREEK	EARTH	1963	C	38	1,300	NONE		CENTRAL	17
NORTHWEST LATERALS MID COL WS SCS 7	PANTHER CREEK	EARTH	1963	C	52	5,176	NONE		COLORADO	17
NOVICE CITY LAKE DAM	SOUTH FORK JIM NEDE CREEK	EARTH	1947	S	40	1,184	NONE		COLORADO	17
SAN TANA DAM	TR-MUD CREEK	EARTH	1932	S	41	1,804	NONE		COLORADO H. AUTH	17
SANTA FE RAILROAD LAKE DAM	BACHELOR PRONG	EARTH	1920	S	18	137	NONE		CENTRAL	17
SHIELD DAM	LOSS CREEK	EARTH	1964	I	15	210	NONE		GULF COLO-SANTA FE RR CO	17
TALPA DAM	GRAPE CREEK	EARTH	1964	S	36	518	NONE		ELGEAN SHIELD	17
TAYLOR BROTHERS	HORDS CREEK	EARTH	1973	S	16	77	NONE		CITY OF TALPA	17
UPPER PECAN BAYOU WS-SCS SITE 25	TR-PECAN BAYOU	EARTH	1974	C	37	1,596	BURKETT TEXAS	125	TAYLOR BROTHERS	17

HAZARD POTENTIAL 1-HIGH 2-SIGNIFICANT 3-LOW

PURPOSES I - IRRIGATION C - FLOOD CONTROL S - WATER SUPPLY D - DEBRIS CONTROL
H - HYDROELECTRIC N - NAVIGATION R - RECREATION O - OTHER

INVENTORY OF DAMS IN THE UNITED STATES

TEXAS (CONT'D)
COLEMAN COUNTY (CONT'D)

NAME OF DAM OR IMPROVEMENT	RIVER OR STREAM	TYPE OF DAM	YEAR COMPLETED	PUR. POSE	HEIGHT (FT)	MAX CAPACITY (ACRE-FT.)	NEAREST DOWNSTREAM CITY-TOWN-VILLAGE	POPULATION	DIST. FROM DAM (MI.)	OWNER	1980	
											NO.	STATUS
UPPER PECAN BAYOU WS SCS 24	LITTLE PECAN BAYOU	EARTH	1972	C	50	7,394	BURKETT	30	3	2	CENTRAL COLORADO SMOCD	17
UPPER PECAN BAYOU WS SCS SITE 20	BUFFALO BRANCH	EARTH	1967	C	39	826	WEBBVILLE	50	2	2	CENTRAL COLO SCD ET AL	17
UPPER PECAN BAYOU WS SCS SITE 19	LIVE OAK BRANCH	EARTH	1967	C	35	3,000	WEBBVILLE	50	4	2	CENTRAL COLO SCD ET AL	17
COLLIN COUNTY												
COLLIN CO SCD SITE 86	HONEY CREEK	EARTH	1955	I C	43	2,107	MCKINNEY	15,833	12	1	COLLIN CO SCD	04
E FORK ABOVE LAVON SCS SITE 29A	TR-TRINITY RIVER	EARTH	1965	C	29	252	NONE			3	COLLIN CO SCD	04
E FORK ABOVE LAVON SCS SITE 29	BEAR BRANCH	EARTH	1965	C	31	678	NONE			3	COLLIN CO SCD	04
E FORK ABOVE LAVON SCS SITE 2A	HAW BRANCH	EARTH	1968	C	53	1,795	MCKINNEY	15,833	10	3	COLLIN CO SCD	04
E FORK ABOVE LAVON SCS SITE 34	TR-EAST FORK TRINITY RIVER	EARTH	1966	I C	46	567	MCKINNEY	15,833	8	3	COLLIN CO SCD	04
E FORK ABOVE LAVON SCS SITE 33	TR-EAST FORK TRINITY RIVER	EARTH	1966	C	37	782	MCKINNEY	15,833	8	1	COLLIN CO SCD	04
E FORK ABOVE LAVON SCS SITE 32A	TR-EAST FORK TRINITY RIVER	EARTH	1966	C	32	293	MCKINNEY	15,633	9	1	COLLIN CO SCD	04
E FORK ABOVE LAVON SCS SITE 32	TR-EAST FORK TRINITY RIVER	EARTH	1966	C	39	700	MCKINNEY	15,833	10	1	COLLIN CO SCD	04
E FORK ABOVE LAVON SCS SITE 45	TR-HURRICANE CREEK	EARTH	1960	C	42	552	NONE			3	COLLIN CO SCD	04
E FORK ABOVE LAVON SCS SITE 44	TR-HURRICANE CREEK	EARTH	1960	C	43	360	NONE			3	COLLIN CO SCD	04
E FORK ABOVE LAVON SCS SITE 41	LONG BRANCH	EARTH	1973	C	45	1,512	NONE			3	COLLIN CO SCD	04
E FORK ABOVE LAVON SCS SITE 31	TR-EAST FORK TRINITY RIVER	EARTH	1965	C	38	505	MCKINNEY	19,833	10	1	COLLIN CO SCD	04
E FORK ABOVE LAVON SCS SITE 30	TR-TRINITY RIVER	EARTH	1965	C	35	450	NONE			3	COLLIN CO SCD	04
E FORK ABOVE LAVON SCS SITE 51	TR-EAST FORK TRINITY RIVER	EARTH	1968	C	43	622	MCKINNEY	15,833	2	3	COLLIN CO SCD	04
E FORK ABOVE LAVON WS SCS SITE RH	TR-HONEY CREEK	EARTH	1956	C	33	925	MCKINNEY	15,833	10	3	COLLIN CO SCD	04
E FORK ABOVE LAVON WS SCS SITE 1A	TR-WILSON CREEK	EARTH	1957	C	52	650	MCKINNEY	15,833	4	3	COLLIN CO SCD	04
E FORK ABOVE LAVON WS SCS SITE 1F	TR-HONEY CREEK	EARTH	1955	C	38	766	MCKINNEY	15,833	9	3	COLLIN CO SCD	04
E FORK ABOVE LAVON WS SCS SITE 2A	STOVER CREEK	EARTH	1958	C	53	2,780	MCKINNEY	15,833	4	3	COLLIN CO SCD	04
E FORK ABOVE LAVON WS SCS SITE 2H	TR-WILSON CREEK	EARTH	1959	C	36	592	MCKINNEY	15,833	3	3	COLLIN CO SCD	04
E FORK ABOVE LAVON WS SCS SITE 2F	TR-HONEY CREEK	EARTH	1957	C	46	1,180	MCKINNEY	15,833	10	3	COLLIN CO SCD	04
E FORK ABOVE LAVON WS SCS SITE 4D	TR-HONEY CREEK	EARTH	1956	C	33	959	MCKINNEY	15,833	10	3	COLLIN CO SCD	04
E FORK ABOVE LAVON WS SCS SITE 17	TR-HONEY CREEK	EARTH	1967	C	47	724	MCKINNEY	15,833	2	3	COLLIN CO SCD	04

PURPOSES 1 - IRRIGATION C - FLOOD CONTROL S - WATER SUPPLY D - DEBRIS CONTROL
M - HYDROELECTRIC N - NAVIGATION R - RECREATION O - OTHER

HAZARD POTENTIAL 1 - HIGH 2 - SIGNIFICANT 3 - LOW

INVENTORY OF DAMS IN THE UNITED STATES

TEXAS (CONT'D)
COLLIN COUNTY (CONT'D)

NAME OF DAM OR IMPOUNDMENT	RIVER OR STREAM	TYPE OF DAM	YEAR COMPLETED	PURPOSE	HEIGHT (FT)	MAX CAPACITY (ACRE FT.)	NEAREST DOWNSTREAM CITY/TOWN/VILLAGE	POPULATION	DIST. FROM DAM (MI.)	OWNER	HAZARD POTENTIAL
E FORK ABOVE LAVON WS SCS SITE 3D	HERNDON BRANCH	EARTH	1958 C	C	41	579	MCKINNEY	15,833	1	COLLIN CO	3 - LOW
E FORK ABOVE LAVON WS SCS SITE RC	TR-HONEY CREEK	EARTH	1956 C	C	29	902	NONE			COLLIN CO	3 - LOW
E FORK ABOVE LAVON WS SCS SITE 1A	TR-WILSON CREEK	EARTH	1958 C	C	43	750	MCKINNEY	15,833	1	COLLIN CO	3 - LOW
E FORK ABOVE LAVON WS SCS SITE 3E	TR-WILSON CREEK	EARTH	1967 C	C	33	240	MCKINNEY	15,833	3	COLLIN CO	3 - LOW
E FORK ABOVE LAVON WS SCS SITE 4	FRANKLIN BRANCH	EARTH	1959 C	C	36	2,459	MCKINNEY	15,833	2	COLLIN CO	3 - LOW
E FORK ABOVE LAVON WS SCS SITE 5A	TR-WILSON CREEK	EARTH	1958 C	C	34	1,000	MCKINNEY	15,833	3	COLLIN CO	3 - LOW
E FORK ABOVE LAVON WS SCS SITE 4B	TR-EAST FORK TRINITY RIVER	EARTH	1966 C	C	39	465	NONE			COLLIN CO	3 - LOW
E FORK ABOVE LAVON WS SCS SITE 47	THROCKMORTON CREEK	EARTH	1960 C	C	49	1,850	NONE			COLLIN CO	3 - LOW
E FORK ABOVE LAVON WS SCS SITE 46	SLAYTER CREEK	EARTH	1960 C	C	55	1,725	NONE			COLLIN CO	3 - LOW
E FORK ABOVE LAVON WS SCS SITE 1D-A	GENTLE CREEK	EARTH	1964 C	C	48	825	MCKINNEY	15,833	6	COLLIN CO	3 - LOW
E FORK ABOVE LAVON WS SCS SITE 1C	TR-WILSON CREEK	EARTH	1964 C	C	45	1,167	NONE			COLLIN CO	3 - LOW
E FORK ABOVE LAVON WS SCS SITE 24	TR-TRINITY RIVER	EARTH	1953 C	C	32	565	MCKINNEY	15,833	1	COLLIN CO	3 - LOW
EAST FORK ABOVE LAVON WS SCS SITE 1A	RUTHERFORD BRANCH	EARTH	1957 I C	C	39	990	MCKINNEY	15,833	6	COLLIN CO	3 - LOW
EAST FORK ABOVE LAVON WS SCS 3A DAM	TR-WILSON CREEK	EARTH	1958 I C	C	37	570	MCKINNEY	15,833	4	COLLIN CO	3 - LOW
EAST FORK ABOVE LAVON WS SCS 3B DAM	TR-WILSON CREEK	EARTH	1958 I C	C	54	1,400	MCKINNEY	15,833	3	COLLIN CO	3 - LOW
EAST FORK ABOVE LAVON WS SCS 43 DAM	HURRICANE CREEK	EARTH	1960 I C	C	44	1,500	NONE			COLLIN CO	3 - LOW
EAST FORK ABOVE LAVON WS SCS 42	HURRICANE CREEK	EARTH	1959 I C	C	56	2,800	NONE			COLLIN CO	3 - LOW
EAST FORK ABV LAVON WS SCS SITE 16	TR-HONEY CREEK	EARTH	1951 C	C	33	1,188	MCKINNEY	15,833	5	COLLIN CO	3 - LOW
EAST FORK ABV LAVON WS SCS SITE 15	TR-HONEY CREEK	EARTH	1951 C	C	35	980	MCKINNEY	15,833	6	COLLIN CO	3 - LOW
EAST FORK ABV LAVON WS SCS SITE 10	TR-HONEY CREEK	EARTH	1951 C	C	34	843	MCKINNEY	15,833	8	COLLIN CO	3 - LOW
EAST FORK ABV LAVON WS SCS SITE 14	TR-HONEY CREEK	EARTH	1951 I C	C	45	954	MCKINNEY	15,833	7	COLLIN CO	3 - LOW
EAST FORK ABV LAVON WS SCS SITE 13	TR-HONEY CREEK	EARTH	1952 C	C	40	541	MCKINNEY	15,193	7	COLLIN CO	3 - LOW
EAST FORK ABV LAVON WS SCS SITE 12	TR-HONEY CREEK	EARTH	1952 C	C	38	1,033	MCKINNEY	15,833	8	COLLIN CO	3 - LOW
EAST FORK ABV LAVON WS SCS SITE 11	TR-HONEY CREEK	EARTH	1952 I C	C	56	1,261	MCKINNEY	15,833	8	COLLIN CO	3 - LOW
EAST FORK ABV LAVON WS SCS SITE 9 DAM	TR-HONEY CREEK	EARTH	1951 C	C	38	973	MCKINNEY	15,833	9	COLLIN CO	3 - LOW
GIBSON CALDWELL LAVON DAM	TR-PARVIN BRANCH-OFFSTREAM EAST FORK OF TRINITY RIVER	EARTH	1960 I R	R	8	260	NONE			GIBSON CALDWELL	3 - LOW
		EARTH	1953 C S	S	63	556,100	ROCKWALL TX	3,200	4	CORPS OF ENGINEERS	3 - LOW

PURPOSES: I - IRRIGATION C - FLOOD CONTROL S - WATER SUPPLY D - DEBRIS CONTROL
H - HYDROELECTRIC N - NAVIGATION R - RECREATION O - OTHER

INVENTORY OF DAMS IN THE UNITED STATES

TEXAS (CONT'D)
COLLIN COUNTY (CONT'D)

NAME OF DAM OR IMPROVEMENT	RIVER OR STREAM	TYPE OF DAM	YEAR COMPLETED	PURPOSE	HEIGHT (FT)	MAX CAPACITY (ACRE FT.)	NEAREST DOWNSTREAM CITY (TOWN VILLAGE)	POPULATION	DIST. FROM DAM (MI)	OWNER	HAZARD POTENTIAL
LITTLE FLM & LATERALS WS SCS 12 DAM	TR-LITTLE ELM	EARTH	1970 C	C	31	813	NONE			COLLIN CO SCD	04
LITTLE ELM & LATERALS WS SCS 11 DAM	WALNUT FORK	EARTH	1970 C	C	21	716	NONE			COLLIN CO SCD	04
LITTLE FLM & LATERALS WS SCS 4 DAM	TR-CLARKS BRANCH	EARTH	1971 C	C	25	340	NONE			COLLIN CO SCD	04
LITTLE FLM & LATERALS WS SCS 83 DAM	CLARKS BRANCH	EARTH	1971 C	C	25	676	NONE			COLLIN CO SCD	04
LITTLE FLM & LATERALS WS SCS 20	TR-LITTLE ELM CREEK	EARTH	1970 C	C	33	1,092	NONE			COLLIN CO SCD	04
LITTLE FLM & LATERALS WS SCS 19 DAM	TR-LITTLE ELM CREEK	EARTH	1970 C	C	24	1,094	NONE			COLLIN CO SCD	04
LITTLE FLM & LATERALS WS SCS 18A DAM	TR-LITTLE ELM CREEK	EARTH	1970 C	C	38	779	NONE			COLLIN CO SCD	04
MEAT PRODUCERS INC	TR-BRINLEE BRANCH	EARTH	1970 I	I	15	150	NONE			MEAT PRODUCERS INC	04
PILOT GROVE CR WS SCS 49 DAM	TR-BEAR CREEK	EARTH	1963 C	C	28	200	NONE			COLLIN CO SCD	04
PILOT GROVE CR WS SCS SITE 43 DAM	TR-INDIAN CREEK	EARTH	1969 C	C	28	400	NONE			COLLIN CO SCD	04
PILOT GROVE CR WS SCS SITE 73 DAM	CEDAR CREEK	EARTH	1966 C	C	46	1,000	NONE			COLLIN CO SCD	04
PILOT GROVE CR WS SCS SITE 75 DAM	HICKORY CREEK	EARTH	1966 C	C	47	617	NONE			COLLIN CO SCD	04
PILOT GROVE CR WS SCS SITE 76 DAM	TR-HICKORY CREEK	EARTH	1966 C	C	30	220	NONE			COLLIN CO SCD	04
PILOT GROVE CR WS SCS SITE 44A	TR-INDIAN CREEK	EARTH	1973 C	C	30	338	NONE			COLLIN CO SCD	04
PILOT GROVE CR WS SCS SITE 77 DAM	TR-HICKORY CREEK	EARTH	1966 C	C	25	290	NONE			COLLIN CO SCD	04
PILOT GROVE CR WS SCS SITE 80 DAM	GROVES CREEK	EARTH	1965 C	C	33	832	NONE			COLLIN CO SCD	04
PILOT GROVE CR WS SCS SITE 50 DAM	TR-BEAR CREEK	EARTH	1963 C	C	24	169	NONE			COLLIN CO SCD	04
SCS SITE #2 DAM	TR-ELM CREEK	EARTH	1935 S C	S C	25	1,650	NONE			COLLIN COUNTY SCD	04
SCS SITE #3A	TR-ELM CREEK	EARTH	1921 S C	S C	27	677	NONE			COLLIN COUNTY SCD	04
PILOT GROVE WS SCS SITE 33 DAM	TR-DESERT CREEK	EARTH	1966 C	C	28	260	NONE			COLLIN CO SCD	04
PILOT GROVE WS SCS SITE 79 DAM	TR-GROVES CREEK	EARTH	1965 C	C	30	845	NONE			COLLIN CO SCD	04
PILOT GROVE WS SCS SITE 15A	TR-ELM CREEK	EARTH	1967 C	C	20	330	NONE			COLLIN CO SCD	04
PILOT GROVE WS SCS SITE 85R	TR-ELM CREEK	EARTH	1957 C	C	39	920	NONE			COLLIN CO SCD	04
PILOT GROVE WS SCS SITE 4R DAM	TR-BEAR CREEK	EARTH	1963 C	C	26	236	NONE			COLLIN CO SCD	04
PILOT GROVE WS SCS SITE 28	HARRINGTON BRANCH	EARTH	1964 C	C	34	1,920	NONE			COLLIN CO SCD	04
PILOT GROVE WS SCS SITE 29 DAM	LICK BRANCH	EARTH	1964 C	C	37	1,350	NONE			COLLIN CO SCD	04
REDMAN INDUSTRIES INC DAM	TR-WHITE ROCK CREEK	EARTH	1960 I	I	18	180	RENNER	339		REDMAN INDUSTRIES INC	04

PURPOSES: I - IRRIGATION C - FLOOD CONTROL S - WATER SUPPLY D - DEBRIS CONTROL
M - HYDROELECTRIC N - NAVIGATION R - RECREATION O - OTHER

HAZARD POTENTIAL: 1 - HIGH 2 - SIGNIFICANT 3 - LOW

INVENTORY OF DAMS IN THE UNITED STATES

TEXAS (CONT'D)
COLORADO COUNTY (CONT'D)

NAME OF DAM OR IMPROVEMENT	RIVER OR STREAM	TYPE OF DAM	YEAR COMPLETED	PURPOSE	HEIGHT (FT)	MAX CAPACITY (ACRE-FT.)	NEAREST DOWNSTREAM CITY/TOWN/VILLAGE	POPULATION	DIST. FROM DAM (MI.)	OWNER	HAZARD POTENTIAL	
											1-HIGH	2-SIGNIFICANT
REFUGEE LAKE DAM	TR-COUSHATTA CREEK	EARTH	1964	R	15	480	NONE			3	U S DEPT OF INTERIOR	10
SCOTT LAKE DAM	TR-PARKER CREEK	EARTH	1965	S	17	250	NONE			3	SELMA SCOTT	10
SHINDLER LAKE DAM	TR-COLORADO RIVER	EARTH	1965	S	23	267	NONE			2	SCHINDLER RANCH	10
COMAL COUNTY												
CANYON DAM	GUADALUPE RIVER	EARTH	1964	C S	219	1,129,300	NEW BRAUNFELS TX	17,500	20	1	CORPS OF ENGINEERS	21
COMAL RIVER BASIN WS SCS SITE 3 DAM	BLIEDERS CREEK	EARTH	1973	C	60	6,911	NEW BRAUNFELS	17,500	3	1	COMAL SWCD	21
COMAL RIVER WS SCS SITE 5 DAM	TR-WEST FORK DRY COMAL CREEK	EARTH	1967	C	48	394	NEW BRAUNFELS	17,500	12	1	COMAL SWCD	21
COMAL RIVER WS SCS SITE 4 DAM	BEAR CREEK	EARTH	1967	C	35	3,604	NEW BRAUNFELS	17,500	12	3	COMAL SWCD	21
SHAEFERKOETER DAM 2	REBECCA CREEK	EARTH	1973	R I	33	303	NONE			2	RALPH SHAEFERKOETER	21
YORK CREEK WS SCS SITE 3 DAM	WATER HOLE CREEK	EARTH	1967	C R	31	2,898	NONE			1	COMAL SCD	21
YORK CREEK WS SCS SITE 1 DAM	YORK CREEK	EARTH	1967	C	82	3,912	HUNTER	30	2	2	COMAL SCD	21
YORK CREEK WS SCS SITE 4 DAM	MESQUITE CREEK	EARTH	1965	C	38	2,300	NONE			1	COMAL SCD	21
YORK CREEK WS SCS SITE 2	BULLHEAD HOLLOW	EARTH	1963	C	49	880	HUNTER	30	1	2	COMAL SCD	21
COMANCHE COUNTY												
BEAN DAM	MOORE CREEK	EARTH	1951	I	20	170	NEWBURG	35	8	3	BELVE BEAN	17
BINGHAM BROTHERS DAM	DARGAN CREEK	EARTH	1969	I	16	115	NONE			3	BINGHAM BROTHERS	17
BINGHAM DAM	TR-COPPERAS CREEK	EARTH	1972	I	33	300	NONE			3	G H BINGHAM	17
BLANKET CREEK WS SCS SITE 1?	DRY BLANKET CREEK	EARTH	1966	C	42	2,280	NONE			3	UPPER LEON SWC DIST	17
BLANKET CREEK WS SCS SITE 2-A	TR-BLANKET CREEK	EARTH	1969	C	37	1,180	BLANKET	346	3	2	UPPER LEON SWC DIST	17
BLANKET CREEK WS SCS SITE 13	TR-DRY BLANKET CREEK	EARTH	1965	C	39	1,440	NONE			3	UPPER LEON SWC DIST	17
CHARLES TAYLOR DAM	TR-COPPERAS CREEK	EARTH	1969	I	16	100	NONE			3	CHARLES TAYLOR	17
COMANCHE DAM	MERCER CREEK	EARTH	1948	S	44	9,600	NEWBURG	35	5	1	CITY OF COMANCHE	17
DERYL JOHNSON DAM	TR-SABANA RIVER	EARTH	1967	I	20	180	NONE			3	DERYL JOHNSON	17
DONALD A NOWLIN DAM	TR-COPPERAS CREEK	EARTH	1972	I	20	200	NONE			3	DONALD A NOWLIN	17
F J ALDERMAN DAM	TR-RUSH CREEK	EARTH	1967	I	12	72	NONE			3	E J ALDERMAN	17

PURPOSES I - IRRIGATION C - FLOOD CONTROL S - WATER SUPPLY D - DEBRIS CONTROL
H - HYDROELECTRIC N - NAVIGATION R - RECREATION O - OTHER

HAZARD POTENTIAL 1-HIGH 2-SIGNIFICANT 3-LOW

INVENTORY OF DAMS IN THE UNITED STATES

TEXAS (CONT'D)
COMANCHE COUNTY (CONT'D)

NAME OF DAM OR IMPOUNDMENT	RIVER OR STREAM	TYPE OF DAM	YEAR COMPLETED	RUR. HEIGHT POSE (FT)	MAX CAPACITY (ACRE-FT.)	NEAREST DOWNSTREAM CITY-TOWN VILLAGE	POPULATION	DIST. FROM DAM (MI.)	OWNER	HAZARD POTENTIAL	
										1-HIGH	2-SIGNIFICANT
EANES DAM	MERCER CREEK	EARTH	1926	S	7,700	NEWBURG	35	8	CITY OF COMANCHE	1	17
EISENRICH & WALDRON DAM	TR-SABANA RIVER	EARTH	1973	I	123	NONE		3	F A EISENRICH & WALDRON	3	17
GIBSON DAM	SIDE SPRINGS BRANCH	EARTH	1973	I	350	NONE		3	W R GIBSON	3	17
GLOVER DAM	TR-SABANA RIVER	EARTH	1969	I	160	NONE		3	ED GLOVER JR	3	17
GOLDEN DAM	HENDERSON BRANCH	EARTH	1965	I	300	NONE		3	SEORN E GOLDEN	3	17
GUILDER LAKE DAM	TR-LEON RIVER	EARTH	1968	I	426	NONE		3	RAYMOND L GUILDER	3	17
KOONCE DAM 1	TR-LEON RIVER	EARTH	1967	I	200	NONE		3	M B KOONCE	3	17
KOONCE DAM 2	TR-LEON RIVER	EARTH	1971	I	280	NONE		3	M B KOONCE	3	17
MC GUIRE LAKE DAM	TR-DUNCAN CREEK	EARTH	1969	S	140	NONE		3	CARLOS B MC GUIRE	3	17
NABORS LAKE DAM	TR-SABANA RIVER	EARTH	1930	R	588	NONE		3	LEE NABORS	3	17
NF TRIP LEON RIVER WS SCS SITE 26	TR-WALNUT CREEK	EARTH	1968	C	334	PROCTOR	195	3	UPPER LEON SMC DIST	3	17
NF TRIP LEON RIVER WS SCS SITE 24	TR-RESLEY CREEK	EARTH	1967	C	1,417	NONE		3	UPPER LEON SMC DIST	3	17
NF TRIP LEON RIVER WS SCS SITE 23	TR-RESLEY CREEK	EARTH	1967	C	1,186	NONE		3	UPPER LEON SMC DIST	3	17
NF TRIP LEON RIVER WS SCS SITE 21	SALT BRANCH	EARTH	1967	C	1,449	NONE		3	UPPER LEON SMC DIST	3	17
NF TRIP LEON RIVER WS SCS SITE 22	FOURMILE CREEK	EARTH	1967	C	1,662	NONE		3	UPPER LEON SMC DIST	3	17
NF TRIP OF LEON RIVER WS SCS SITE 20	LONG BRANCH	EARTH	1966	C	2,563	NONE		3	UPPER LEON SMC DIST	3	17
NICHOLS DAM	SODA SPRINGS BRANCH	EARTH	1967	I	250	NONE		3	LFON Y NICHOLS	3	17
PNINO LAKE DAM	TR-SABANA RIVER	EARTH	1968	S	235	NONE		3	A E PINO	3	17
PROCTOR DAM	LEON RIVER	EARTH	1965	I	433,000	PROCTOR	109	2	BRATOS RIVER AUTHORITY	1	17
PROCTOR DAM	LEON RIVER	EARTH	1963	C S R	433,000	GATESVILLE TX	5,180	134	CORPS OF ENGINEERS	1	17
RUSH CREEK WS SCS SITE 14	LITTLE SWEETWATER CREEK	EARTH	1971	C	651	NONE		3	UPPER LEON SMC DIST	3	17
RUSH CREEK WS SCS SITE 12	TR-SWEETWATER CREEK	EARTH	1969	C	3,983	NONE		3	UPPER LEON SMC DIST	3	17
RUSH CREEK WS SCS SITE 7 DAM	WALNUT CREEK	EARTH	1972	I	2,007	NONE		3	UPPER LEON SMC DIST	3	17
RUSH CREEK WS SCS SITE 11	RABBIT CREEK	EARTH	1971	C	1,714	NONE		3	UPPER LEON SMC DIST	3	17
RUSH CREEK WS SCS SITE 9	MARTINS CREEK	EARTH	1971	C	5,575	NONE		2	UPPER LEON SMC DIST	2	17
RUSH CREEK WS SCS SITE #5	TR-COPPERAS CREEK	EARTH	1972	C	1,564	NONE		3	UPPER LEON SMC DIST	3	17
RUSH CREEK WS SCS SITE 17	TR-SWEETWATER CREEK	EARTH	1971	C	1,159	NONE		3	UPPER LEON SMC DIST	3	17

HAZARD POTENTIAL 1-HIGH 2-SIGNIFICANT 3-LOW
PURPOSES 1-IRRIGATION 2-FLOOD CONTROL 3-WATER SUPPLY 4-DEBRIS CONTROL 5-HYDROELECTRIC 6-NAVIGATION 7-RECREATION 8-OTHER

INVENTORY OF DAMS IN THE UNITED STATES

TEXAS (CONT'D)
COMANCHE COUNTY (CONT'D)

NAME OF DAM OR IMPOUNDMENT	RIVER OR STREAM	TYPE OF DAM	YEAR COMPLETED	PURPOSE	HEIGHT (FT)	MAX CAPACITY (ACRE-FT.)	NEAREST DOWNSTREAM CITY, TOWN, VILLAGE	POPULATION	DIST FROM DAM (MI)	OWNER	HAZARD POTENTIAL	PURPOSES
SKAGGS DAM	TR-SABANA RIVER	EARTH	1971	I	45	200	NONE			J V SKAGGS	3	17
THEIBAUD DAM	INDIAN CREEK	EARTH	1965	I	25	100	NONE			ROYCE THEIBAUD	3	17
W E DENNIS DAM	TR-SABANA RIVER	EARTH	1969	I	20	240	NONE			W E DENNIS	3	17
WEATHERY AND WOMACK DAM	TR-MATINS CREEK	EARTH	1972	I	15	154	NONE			J H WEATHERY ET AL	3	17
WILLIS LAKE DAM	TR-DRY FLANKET CREEK	EARTH	1969	S	18	223	NONE			ROBERT WILLIS	3	17
WOLFE PECANLAND 1	TR-COPPERAS CREEK	EARTH	1973	I	67	1,100	NONE			WOLFE PECANLAND INC	3	17
CONCHO COUNTY												
ALLISON DAM	CONCHO RIVER	GRAVITY	1918	I	10	450	PAINT ROCK	193		LEA ALLISON	3	21
BRADY CREEK WS SCS SITE 17 DAM	TR-MAVERICK CREEK	EARTH	1955	C	28	1,308	NONE			CONCHO SCD	3	21
BRADY CREEK WS SCS SITE 36 DAM	MAVERICK CREEK	EARTH	1955	C	33	5,352	NONE			CONCHO SCD	3	21
BRADY CREEK WS SCS SITE 22 DAM	TR-BRADY CREEK	EARTH	1958	C	27	992	NONE			CONCHO SCD	3	21
BRADY CREEK WS SCS SITE 23 DAM	TR-BRADY CREEK	EARTH	1957	C	29	2,893	NONE			CONCHO SCD	3	21
BRADY CREEK WS SCS SITE 24 DAM	TR-BRADY CREEK	EARTH	1959	C	31	1,681	NONE			CONCHO SCD	3	21
BRADY CREEK WS SCS SITE 25 DAM	TR-BRADY CREEK	EARTH	1959	C	31	4,493	NONE			CONCHO SCD	3	21
BRADY CREEK WS SCS SITE 27 DAM	TR-BRADY CREEK	EARTH	1956	C	37	3,128	NONE			CONCHO SCD	3	21
BRADY CREEK WS SCS SITE 35 DAM	KELLY CREEK	EARTH	1957	C I	34	1,696	NONE			CONCHO SCD	3	21
BRADY CREEK WS SCS SITE 34 DAM	TR-HARDEN BRANCH	EARTH	1955	C	27	2,509	EDEN	1,291		CONCHO SCD	3	21
BRADY CREEK WS SCS SITE 24 DAM	FITZGERALD CREEK	EARTH	1957	C	42	13,042	NONE			CONCHO SCD	3	21
BRADY CREEK WS SCS SITE 31 DAM	BRADY CREEK	EARTH	1958	C	50	11,155	NONE			CONCHO SCD	3	21
BRADY CREEK WS SCS SITE 32 DAM	TR-BRADY CREEK	EARTH	1959	C	32	7,053	NONE			CONCHO SCD	3	21
BRADY CREEK WS SCS SITE 33 DAM	HARDEN BRANCH	EARTH	1958	C	26	3,247	EDEN	1,291		CONCHO SCD	2	21
BRADY CREEK WS SCS SITE 30 DAM	TR-BRADY CREEK	EARTH	1959	C	25	1,730	NONE			CONCHO SCD	3	21
BRADY CREEK WS SCS SITE 29 DAM	LIVE OAK CREEK	EARTH	1955	C	29	1,628	NONE			CONCHO SCD	3	21
BRADY CREEK WS SCS SITE 26 DAM	TR-BRADY CREEK	EARTH	1959	C	27	1,658	NONE			CONCHO SCD	3	21
BRADY CREEK WS SCS SITE 21 DAM	TR-BRADY CREEK	EARTH	1958	I C	33	5,742	NONE			CONCHO SCD	3	21
BRADY CREEK WS SCS SITE 18 DAM	TR-MAVERICK CREEK	EARTH	1957	C	26	3,021	NONE			CONCHO SCD	3	21

PURPOSES: I - IRRIGATION C - FLOOD CONTROL S - WATER SUPPLY D - DEBRIS CONTROL
 H - HYDROELECTRIC N - NAVIGATION R - RECREATION O - OTHER
 HAZARD POTENTIAL: 1 - HIGH 2 - SIGNIFICANT 3 - LOW
 F-44-37

INVENTORY OF DAMS IN THE UNITED STATES

TEXAS (CONT'D)
CONCHO COUNTY (CONT'D)

15150
CONCHO COUNTY

NAME OF DAM OR IMPROVEMENT	RIVER OR STREAM	TYPE OF DAM	YEAR COMPLETED	PURPOSE	HEIGHT (FT)	MAX CAPACITY (ACRE FT)	NEAREST COMMUNITY CITY/TOWN/VILLAGE	POPULATION	DIST. FROM DAM (MI)	OWNER	CONCHO COUNTY
BRADY CREEK WS SCS SITE 20 DAM	SOUTH BRADY CREEK	EARTH	1959	C	43	9,494	NONE			CONCHO SCD	21
BRADY CREEK WS SCS SITE 19 DAM	REUBENS CREEK	EARTH	1958	C	35	4,680	NONE			CONCHO SCD	21
BRADY CREEK WS SCS SITE 16 DAM	REUBENS CREEK	EARTH	1959	C	37	1,572	NONE			CONCHO SCD	21
CHANDLER DAM	DRY HOLLOW	EARTH	1954	S	16	147	NONE			JOHN S CHANDLER	21
CONCHO COUNTY WCID 1 DAM	CONCHO RIVER	GRAVITY	1966	S	10	50	NONE			CONCHO COUNTY UCID 1	21
HARTGROVE DAM	TR-DUCK CREEK	EARTH	1966	S	18	130	NONE			W M HARTGROVE & SON	21
LOCKETT DAM	TR-REUBENS CREEK	EARTH	1969	C S	26	562	NONE			EUGENE & MARIE LOCKETT	21
MUSTANG CREEK WS SCS SITE 1 DAM	EAST FORK MUSTANG CREEK	EARTH	1962	I C	31	2,616	NONE			CONCHO SCD	21
MUSTANG CREEK WS SCS SITE 2 DAM	MIDDLE FORK MUSTANG CREEK	EARTH	1962	C	32	2,789	MILLERSVIEW	40	31	CONCHO SCD	21
MUSTANG CREEK WS SCS SITE 3 DAM	MUSTANG CREEK	EARTH	1961	C	24	669	NONE			CONCHO SCD	21
MUSTANG CREEK WS SCS SITE 4 DAM	NORTH FORK MUSTANG CREEK	EARTH	1961	C	29	2,845	NONE			CONCHO SCD	21
MUSTANG CREEK WS SCS SITE 5 DAM	NORTH FORK MUSTANG CREEK	EARTH	1961	C	26	1,822	NONE			CONCHO SCD	21
MUSTANG CREEK WS SCS SITE 6 DAM	TR-NORTH FORK MUSTANG CREEK	EARTH	1961	C	21	499	NONE			CONCHO SCD	21
MUSTANG CREEK WS SCS SITE 7 DAM	TR-NORTH FORK MUSTANG CREEK	EARTH	1961	C	38	3,147	MILLERSVIEW	40	31	CONCHO SCD	21
MUSTANG CREEK WS SCS SITE 8 DAM	TR-MIDDLE FORK MUSTANG CREEK	EARTH	1961	C	29	1,881	MILLERSVIEW	40	31	CONCHO SCD	21
MUSTANG CREEK WS SCS SITE 9 DAM	TR-MIDDLE FORK MUSTANG CREEK	EARTH	1962	C	33	4,376	MILLERSVIEW	40	51	CONCHO SCD	21
MUSTANG CREEK WS SCS SITE 10 DAM	TR-WEST FORK MUSTANG CREEK	EARTH	1962	C	28	2,118	MILLERSVIEW	40	51	CONCHO SCD	21
MUSTANG CREEK WS SCS SITE 11 DAM	WEST FORK MUSTANG CREEK	EARTH	1962	C	21	1,172	MILLERSVIEW	40	61	CONCHO SCD	21
MUSTANG CREEK WS SCS SITE 12 DAM	TR-WEST FORK MUSTANG CREEK	EARTH	1966	S	20	312	NONE			RFN O SIMS	21
MUSTANG CREEK WS SCS SITE 13 DAM	TR-LITTLE CONCHO CREEK	EARTH	1949	I	19	380	NONE			W H ELLIS	21
W H ELLIS DAM	TR-KICKAPOO CREEK	EARTH									
COOKE COUNTY											
A G LEE DAM	TR-SABANA RIVER	EARTH	1968	I	12	140	NONE			A G LEE	17
A T GILCHRIST DAM	TR-SOUTH COPPERAS CREEK	EARTH	1968	I	18	140	NONE			A T GILCHRIST	17
P & L PARCH LAKE	TR-ISLE DU ROIS CREEK	EARTH	1961	I	22	440	NONE			R E LEE	17
RING LAKE	TR-SANDY CREEK	EARTH	1963	R	22	132	NONE			HENRY RING	17
CLEAR CREEK WS SCS SITE #45	WHEAT CREEK	EARTH	1962	C	45	2,674	NONE			UPPER ELM-RED SCD	17

PURPOSES: I - IRRIGATION C - FLOOD CONTROL S - WATER SUPPLY D - DEBRIS CONTROL
 H - HYDROELECTRIC N - NAVIGATION R - RECREATION O - OTHER
 HAZARD POTENTIAL: 1 - HIGH 2 - SIGNIFICANT 3 - LOW

INVENTORY OF DAMS IN THE UNITED STATES

TEXAS (CONT'D)
COOKE COUNTY (CONT'D)

NAME OF DAM OR IMPROVEMENT	RIVER OR STREAM	TYPE OF DAM	YEAR COMPLETED	PURPOSE	HEIGHT (FT)	MAX CAPACITY (ACRE FT.)	NEAREST TOWNS/STREAM CITY/TOWN/VILLAGE	POPULATION	DIST. FROM DAM (MI.)	OWNER	ASR C
1 CLEAR CREEK WS SCS SITE #44	BLOCKER CREEK	EARTH	1965	C	45	2,673	NONE			UPPER ELM-RED	17
2 CLEAR CREEK WS SCS SITE #10	LORING BRANCH	EARTH	1965	C	48	514	NONE			UPPER ELM-RED	17
3 CLEAR CREEK WS SCS SITE #17	TR-CLEAR CREEK	EARTH	1962	C	27	317	NONE			UPPER ELM-RED	17
4 CLEAR CREEK WS SCS SITE #16	RIO BRANCH	EARTH	1970	C	54	1,132	NONE			UPPER ELM-RED	17
5 CLEAR CREEK WS SCS SITE #15	PITMAN BRANCH	EARTH	1963	C	44	1,400	NONE			UPPER ELM-RED	17
6 CLEAR CREEK WS SCS SITE #52	LITTLE DUCK CREEK	EARTH	1967	C	37	2,657	NONE			UPPER ELM-RED	17
7 CLEAR CREEK WS SCS SITE #46	GRASS HOPPER CREEK	EARTH	1965	C	33	2,658	NONE			UPPER ELM-RED	17
8 CLEAR CREEK WS SCS SITE #47	FLAT CREEK	EARTH	1962	C	56	4,771	NONE			UPPER ELM-RED	17
9 CLEAR CREEK WS SCS SITE #54	NORFLEET HOLLOW	EARTH	1962	C	28	597	NONE			UPPER ELM-RED	17
10 CLEAR CREEK WS SCS SITE #21	TR-CLEAR CREEK	EARTH	1962	C	29	624	NONE			UPPER ELM-RED	17
11 CLEAR CREEK WS SCS SITE #36	DIXON CREEK	EARTH	1961	C	46	3,003	LEO COMMUNITY	30	1	UPPER ELM-RED	17
12 CLEAR CREEK WS SCS SITE #13 DAM	FANNIN CREEK	EARTH	1962	C I	29	930	NONE			UPPER ELM-RED	17
13 CLEAR CREEK WS SCS SITE #35	GOLD HOLLOW CREEK	EARTH	1962	C	36	1,139	NONE			UPPER ELM-RED	17
14 CLEAR CREEK WS SCS SITE #2 DAM	TR-CLEAR CREEK	EARTH	1966	C	26	428	NONE			UPPER ELM-RED	17
15 CLEAR CREEK WS SCS SITE #34	COONS CREEK	EARTH	1962	C I	31	727	NONE			UPPER ELM-RED	17
16 FALEY LAKE	TIMBER CREEK	EARTH	1963	R	25	400	NONE			SOUTHWESTERN DIABETIC	17
17 ELM FORK WS SCS SITE #76	TR-DRY ELM CREEK	EARTH	1959	C	36	430	NONE			UPPER ELM-RED	17
18 ELM FORK WS SCS SITE #78	TR-DRY ELM CREEK	EARTH	1959	C	35	460	NONE			UPPER ELM-RED	17
19 ELM FORK WS SCS SITE #81	TR-ELM FORK TRINITY RIVER	EARTH	1957	C I	38	700	NONE			UPPER ELM-RED	17
20 ELM FORK WS SCS SITE #70	TR-DRY ELM CREEK	EARTH	1958	C	35	1,800	NONE			UPPER ELM-RED	17
21 ELM FORK WS SCS SITE #70	DRY ELM CREEK	EARTH	1962	C	52	5,090	NONE			UPPER ELM-RED	17
22 ELM FORK WS SCS SITE #73	SQUIPREL CREEK	EARTH	1957	C	44	1,350	NONE			UPPER ELM-RED	17
23 ELM FORK WS SCS SITE #74	DRY ELM CREEK	EARTH	1958	C	40	2,450	NONE			UPPER ELM-RED	17
24 ELM FORK WS SCS SITE #81	BRUSHY ELM CREEK	EARTH	1958	C	26	1,260	NONE			UPPER ELM-RED	17
25 ELM FORK WS SCS SITE #60	TR-BRUSHY ELM CREEK	EARTH	1963	C I	34	500	MUENSTER	1,411		UPPER ELM-RED	17
26 ELM FORK WS SCS SITE #61	TR-BRUSHY ELM CREEK	EARTH	1958	C	33	550	NONE			UPPER ELM-RED	17
27 ELM FORK WS SCS SITE #62	TR-ELM FORK TRINITY RIVER	EARTH	1955	C	35	770	NONE			UPPER ELM-RED	17

HAZARD POTENTIAL 1-HIGH 2-SIGNIFICANT 3-LOW
 FLOOD CONTROL S FLOOD CONTROL N NAVIGATION
 IRRIGATION C WATER SUPPLY D DEBRIS CONTROL
 HYDROELECTRIC H RECREATION R OTHER

INVENTORY OF DAMS IN THE UNITED STATES

TEXAS (CONT'D)
COOKE COUNTY (CONT'D)

NAME OF DAM OR IMPOUNDMENT	RIVER OR STREAM	TYPE OF DAM	YEAR COMPLETED	PURPOSE	HEIGHT (FT)	MAX CAPACITY (ACRE FT.)	NEAREST DOWNSTREAM CITY, TOWN, VILLAGE	POPULATION	DIST. FROM DAM (MI.)	OWNER	LESC NO.
FLM FORK WS SCS SITE #5A	TR-ELM FORK TRINITY RIVER	EARTH	1955	C	40	562	NONE			3 UPPER ELM-RED SCD	17
FLM FORK WS SCS SITE #A1C	TR-BRUSHY ELM CREEK	EARTH	1963	C	37	238	NONE			3 UPPER ELM-RED SCD	17
FLM FORK WS SCS SITE #A1-F	TR-ELM FORK TRINITY RIVER	EARTH	1963	C	43	527	NONE			3 UPPER ELM-RED SCD	17
FLM FORK WS SCS SITE #A1-N	TR-ELM FORK TRINITY RIVER	EARTH	1963	C	40	220	NONE			3 UPPER ELM-RED SCD	17
FLM FORK WS SCS SITE #A1-G	TR-ELM FORK TRINITY RIVER	EARTH	1963	C	38	350	NONE			3 UPPER ELM-RED SCD	17
FLM FORK WS SCS SITE #A1-O	TR-ELM FORK TRINITY RIVER	EARTH	1956	C I	34	500	NONE			3 UPPER ELM-RED SCD	17
FLM FORK WS SCS SITE #A1-P	TR-ELM FORK TRINITY RIVER	EARTH	1956	C I	36	500	NONE			3 UPPER ELM-RED SCD	17
FLM FORK WS SCS SITE #A1-Q	TR-ELM FORK TRINITY RIVER	EARTH	1957	C	38	800	NONE			3 UPPER ELM-RED SCD	17
FLM FORK WS SCS SITE #A1-R	WILDCAT CREEK	EARTH	1957	C	41	600	NONE			3 UPPER ELM-RED SCD	17
FLM FORK WS SCS SITE #A1-S	TR-ELM FORK TRINITY RIVER	EARTH	1957	C	40	1,000	NONE			3 UPPER ELM-RED SCD	17
FLM FORK WS SCS SITE #A1-T	TR-ELM FORK TRINITY RIVER	EARTH	1962	C	24	250	NONE			3 UPPER ELM-RED SCD	17
FLM FORK WS SCS SITE #A1-U	TR-ELM FORK TRINITY RIVER	EARTH	1962	C	35	86	NONE			3 UPPER ELM-RED SCD	17
FLM FORK WS SCS SITE #A1-V	TR-ELM FORK TRINITY RIVER	EARTH	1959	C	27	1,850	NONE			3 UPPER ELM-RED SCD	17
FLM FORK WS SCS SITE #A1-W	WHEELER CREEK	EARTH	1959	C	25	1,000	NONE			3 UPPER ELM-RED SCD	17
FLM FORK WS SCS SITE #A1-X	HOCK CREEK	EARTH	1962	C	35	250	NONE			2 UPPER ELM-RED SCD	17
FLM FORK WS SCS SITE #A1-Y	TR-ELM FORK TRINITY RIVER	EARTH	1961	C	32	554	NONE			3 UPPER ELM-RED SCD	17
FLM FORK WS SCS SITE #A1-Z	TR-ELM FORK TRINITY RIVER	EARTH	1963	C	24	160	NONE			3 UPPER ELM-RED SCD	17
FLM FORK WS SCS SITE #A1-AA	TR-ELM FORK TRINITY RIVER	EARTH	1963	C	24	100	NONE			3 UPPER ELM-RED SCD	17
FLM FORK WS SCS SITE #A1-AB	TR-ELM FORK TRINITY RIVER	EARTH	1961	C	46	2,760	NONE			3 UPPER ELM-RED SCD	17
FLM FORK WS SCS SITE #A1-AC	TR-ELM FORK TRINITY RIVER	EARTH	1963	C	25	296	NONE			3 UPPER ELM-RED SCD	17
FLM FORK WS SCS SITE #A1-AD	TR-ELM FORK TRINITY RIVER	EARTH	1963	C	25	239	NONE			3 UPPER ELM-RED SCD	17
FLM FORK WS SCS SITE #A1-AE	TR-ELM FORK TRINITY RIVER	EARTH	1963	C	28	428	NONE			3 UPPER ELM-RED SCD	17
FLM FORK WS SCS SITE #A1-AF	TR-ELM FORK TRINITY RIVER	EARTH	1954	C	39	2,200	NONE			3 UPPER ELM-RED SCD	17
FLM FORK WS SCS SITE #A1-AG	GIBBONS BRANCH	EARTH	1955	C	45	2,400	NONE			3 UPPER ELM-RED SCD	17
FLM FORK WS SCS SITE #A1-AH	LONG BRANCH	EARTH	1955	C	34	1,550	NONE			3 UPPER ELM-RED SCD	17
FLM FORK WS SCS SITE #A1-AI	MONTAGUE CREEK	EARTH	1960	C	26	2,700	LINDSAY	435	2	2 UPPER ELM-RED SCD	17
FLM FORK WS SCS SITE #A1-AJ	TR-ELM FORK TRINITY RIVER	EARTH	1957	C	34	1,000	NONE			3 UPPER ELM-RED SCD	17

PURPOSES: I-IRRIGATION C-FLOOD CONTROL S-WATER SUPPLY D-DEBRIS CONTROL
 H-HYDROELECTRIC N-NAVIGATION R-RECREATION O-OTHER
 HAZARD POTENTIAL: 1-HIGH 2-SIGNIFICANT 3-LOW

INVENTORY OF DAMS IN THE UNITED STATES

TEXAS (CONT'D)
COOKE COUNTY (CONT'D)

1951
1952
1953
1954
1955

3
3
3
3
3

3
3
3
3
3

3
3
3
3
3

3
3
3
3
3

3
3
3
3
3

3
3
3
3
3

3
3
3
3
3

3
3
3
3
3

3
3
3
3
3

NAME OF DAM OR IMPROVEMENT	RIVER OR STREAM	TYPE OF DAM	YEAR COMPLETED	PURPOSE	HEIGHT (FT)	MAX CAPACITY (ACRE-FT.)	NEAREST DOWNSTREAM CITY-TOWN-VILLAGE	POPULATION	DIST. FROM DAM (MI)	OWNER
ELM FORK WS SCS SITE 6M	TR-ELM FORK TRINITY RIVER	EARTH	1956	C	40	500	NONE			UPPER ELM-RED SCD
FISH CREEK DAM	FISH CREEK	EARTH	1966	S R	89	59,000	NONE			CITY OF GAINESVILLE
LAKE KIOWA	INDIAN CREEK	EARTH	1970	R	38	23,520	NONE			LAKE KIOWA PROPERTY OWN
MCGINNIS DAM	TR-SARANA RIVER	EARTH	1968	I	15	200	NONE			3 GAYLE MCGINNIS
NORTH CLUR LAKE	TR-RFD RIVER	EARTH	1910	R	18	94	NONE			3 GAINESVILLE COUNTRY CLUB
RUSH CREEK WS SCS SITE 10	JIMMYS CREEK	EARTH	1972	R	60	7,444	SIDNEY	196	3	UPPER LEON SMC DISTRICT
SARLES LAKE	TR-ELM FORK TRINITY RIVER	EARTH	1963	R	16	103	NONE			3 BURNA DEE EVANS
CORYELL COUNTY										
BLUESTEM RESORT DAM	TR-SETTLEMENT BRANCH	EARTH	1966	R	25	270	NONE			3 BLUESTEM DVLPMNT CORP
HEMPEL DAM	TR-SETTLEMENT BRANCH	EARTH	1966	S R	22	160	NONE			3 MELVIN HEMPEL
J P BROCKSCH DAM	TR-LEON RIVER	EARTH	1956	I	34	62	NONE			3 J P BROCKSCH SR
MOM GRAZING ASSN DAM	TR-LEON RIVER	EARTH	1969	C	21	460	NONE			3 MOM GRAZING ASSN
PENNY RILEY DAM	SHOAL CREEK	EARTH	1954	I R	55	970	NONE			3 CHARLES BATTY
WOODWARD DAM	TR-SETTLEMENT BRANCH	EARTH	1956	I	36	520	NONE			3 MRS JOE W WOODWARD
COTILE COUNTY										
GROUSE LAKE DAM	TR-DEVILS CREEK	EARTH	1943	S	40	177	VERNON TEXAS	12,141	75	3 EDWIN LILFS
L V ANDERSON LAKE DAM	COTTONWOOD CREEK	EARTH	1940	S	15	300	NONE			3 L V ANDERSON
L V WORLEY LAKE DAM	TR-N WICHITA RIVER	EARTH	1960	S	18	130	NONE			3 L V WORLEY
MATADOR TANK DAM	GOOD CREEK	EARTH	1950	S	20	220	NONE			3 TRIANGLE RANCH COMPANY
PADUCAH GOLF CLUB DAM	TR-NORTH WICHITA RIVER	EARTH	1955	I	15	90	NONE			3 MRS JOHNNIE HOWELL
CROCKETT COUNTY										
JOHNSONS DRAW WS SCS SITE 4 DAM	NEWTON DRAW	EARTH	1959	C	53	4,750	OZONA	2,864	3	1 CROCKETT SCD
JOHNSONS DRAW WS SCS SITE 5 DAM	RUFFALO DRAW	EARTH	1958	C	35	3,574	OZONA	2,864	4	1 CROCKETT SCD
JOHNSONS DRAW WS SCS SITE 4 DAM	GARRETT DRAW	EARTH	1960	C	54	7,340	OZONA	2,864	6	1 CROCKETT SCD

PURPOSES: I - IRRIGATION C - FLOOD CONTROL S - WATER SUPPLY D - DEBRIS CONTROL
H - HYDROELECTRIC N - NAVIGATION R - RECREATION O - OTHER

HAZARD POTENTIAL 1 - HIGH 2 - SIGNIFICANT 3 - LOW

INVENTORY OF DAMS IN THE UNITED STATES

TEXAS (CONT'D)
CROCKETT COUNTY (CONT'D)

15
9
9
0
0
0

2
2
2
2

DIST. FROM DAM (MI.)

NEAREST DOWNSTREAM CITY TOWN VILLAGE

YEAR COMPLETED

PURPOSE

HEIGHT (FT)

MAX CAPACITY (ACRE-FT.)

POPULATION

OWNER

NAME OF DAM OR IMPOUNDMENT	RIVER OR STREAM	TYPE OF DAM	YEAR COMPLETED	PURPOSE	HEIGHT (FT)	MAX CAPACITY (ACRE-FT.)	NEAREST DOWNSTREAM CITY TOWN VILLAGE	POPULATION	DIST. FROM DAM (MI.)	OWNER
JOHNSONS DRAW WS SCS SITE 2 DAM	JOHNSON DRAW	EARTH	1958 C	C	51	6,150	OZONA	2,864	6	1 CROCKETT SCD
JOHNSONS DRAW WS SCS SITE 1 DAM	JOHNSON DRAW	EARTH	1958 C	C	39	10,500	OZONA	2,864	11	1 CROCKETT SCD
JOHNSONS DRAW WS SCS SITE 3 DAM	GARRETT DRAW	EARTH	1958 C	C	38	9,550	OZONA	2,864	14	1 CROCKETT SCD
JOHNSONS DRAW WS SCS SITE 7 DAM	GURLEY DRAW	EARTH	1959 C	C	49	5,130	OZONA	2,864	3	1 CROCKETT SCD
CROSBY COUNTY										
CADAPL LAKE DAM	PLUM CREEK	EARTH	1966 I	I	33	250	NONE			3 DELTON CADELL
HANCOCK LAKE DAM	CRAWFISH CREEK	EARTH	1960 S	S	30	190	NONE			3 J E HANCOCK
JAMES-PRENTICE DAM	N FORK DOUBLE MTN FORK BRAZOS TR-CRAWFISH DRAW	EARTH	1966 O	O	17	246	NONE			3 JAMES-PRENTICE CO INC
SNOW LAKE DAM	TR-CRAWFISH DRAW	EARTH	1964 I	I	16	190	NONE			3 DP MC SNOW
STOUT LAKE DAM	TR-SALT FORK BRAZOS RIVER	EARTH	1963 I	I	30	396	NONE			3 JT STOUT
WHITE RIVER DAM	WHITE RIVER	EARTH	1963 S	S	80	80,000	NONE			2 WHITE RV MUN WATER DIST
CULBERSON COUNTY										
HAROLD MARTIN LAKE DAM	CARRIZO CREEK	EARTH	1964 S	S	16	371	NONE			3 ALLEN & INGRAM
LEVINSON RESERVOIR DAM	ADOBE DRAW	EARTH	1897 I	I	44	4,000	NONE			3 TEXAS-PACIFIC RR COMPANY
REYNOLDS CATTLE COMPANY DAM	HURDS PASS DRAW	EARTH	1920 S	S	35	5,000	NONE			3 REYNOLDS CATTLE COMPANY
DALLAM COUNTY										
REYNOLDS DAM	SMOKEY BONNER CREEK	EARTH	1956 I	I	13	100	NONE			3 CLARK K CARTER
DALLAS COUNTY										
RACHMAN LAKE	BACHMAN BRANCH	EARTH	1958 S	S	30	1,500	DALLAS	1,675,200		2 CITY OF DALLAS
CARELL LAKE	TR-HACKBERRY CREEK	EARTH	1959 I	I	25	170	NONE			1 ROBERT B PAYNE ET AL
COLUMBIA CLUB LAKE	TR-HUTTON BRANCH	EARTH	1905 I R	R	23	566	CARROLLTON	18,500	2	1 COLUMBIA COUNTRY CLUB
DALLAS HUNT & FISH UPPER CLUB LAKE	PRAIRIE CREEK	EARTH	1900 R	R	13	1,200	NONE			3 DALLAS HUNT & FISH CLUB
DALLAS HUNT & FISH CLUB LOWER LAKE	PRAIRIE CREEK	EARTH	1900 R	R	9	1,500	NONE			3 DALLAS HUNT & FISH CLUB

PURPOSES I - IRRIGATION H - HYDROELECTRIC N - NAVIGATION C - FLOOD CONTROL S - WATER SUPPLY D - DEBRIS CONTROL
HAZARD POTENTIAL 1 - HIGH 2 - SIGNIFICANT 3 - LOW

INVENTORY OF DAMS IN THE UNITED STATES

TEXAS (CONT'D)
DALLAS COUNTY (CONT'D)

15
03
03

NAME OF DAM OR IMPOUNDMENT RIVER OR STREAM TYPE OF DAM YEAR COMPLETED PWR. HEIGHT (FT.) MAX CAPACITY (ACRE-FT.) NEAREST DOWNSTREAM CITY TOWN-VILLAGE POPULATION DIST. FROM DAM (MI.) OWNER

NAME OF DAM OR IMPOUNDMENT	RIVER OR STREAM	TYPE OF DAM	YEAR COMPLETED	PWR. HEIGHT (FT.)	MAX CAPACITY (ACRE-FT.)	NEAREST DOWNSTREAM CITY TOWN-VILLAGE	POPULATION	DIST. FROM DAM (MI.)	OWNER
LAKE CLIFF PARK	TR-TRINITY RIVER	EARTH	1958 R	26	281	DALLAS	1,675,200	1	CITY OF DALLAS
LAKE NUMBER NINE	TR-HICKORY CREEK	EARTH	1959 R	29	456	NONE		3	CITY OF DALLAS
LANCASTER CLUR LAKE	TR-TRINITY RIVER	EARTH	1904 R	7	600	NONE		3	PARK DEPT
LAWRENCE LAKE	TR-EAST FORK TRINITY RIVER	EARTH	1959 R	26	260	NONE		3	PARK DEPT
LAWRENCE LAKE	TR-TRINITY-OFFSTREAM	EARTH	1931 R	7	700	NONE		3	LANCASTER COUNTRY CLUB
LUPTON LAKE	TR-DUCK CREEK	EARTH	1959 R	26	239	NONE		3	LAWRENCE
MAGIC VALLEY RANCH LAKE	TR-MOUNTAIN CREEK	EARTH	1959 R	16	109	NONE		3	GIFCO PROPERTIES
MATHEW LAKE	TR-DUCK CREEK	EARTH	1964 R	27	130	NONE		3	T C LUPTON FARMS
MOUNTAIN CREEK DAM	MOUNTAIN CREEK	EARTH	1936 S	47	40,000	DALLAS	1,675,200	1	PANCH
NORTH LAKE DAM	SOUTH FORK GRAPEVINE CREEK	EARTH	1957 S R	65	24,000	NONE		3	MATHEW
PARKDALE STORAGE POND	WHITE ROCK CREEK-OFFSTREAM	EARTH	1954 S	21	1,800	DALLAS	1,675,200	2	DALLAS POWER & LIGHT COP
ROWLETT CREEK WS SCS	TR-MUDDY CREEK	EARTH	1955 C	25	447	NONE		3	DALLAS POWER & LIGHT CO
SITE 11 DAM	TR-LAKE RAY	EARTH	1955 C	25	470	NONE		3	DALWORTH SCD
ROWLETT CREEK WS SCS	HURRAPD	EARTH	1955 I C	20	1,448	NONE		3	DALWORTH SCD
ROWLETT CREEK WS SCS	LONG BRANCH	EARTH	1959 R	22	80	NONE		3	DALWORTH SCD
SITE 10 DAM	TR-DUCK CREEK	EARTH	1959 R	22	80	NONE		3	A J SAMPECK
SAMPECK LAKE	TR-DUCK CREEK	EARTH	1959 R	22	80	NONE		3	A J SAMPECK
TEXACO LAKE	TR-WEST FK TRINITY RIVER	EARTH	1959 O	24	230	DALLAS	1,675,200	1	TEXACO
WEST DALLAS HOUSING PROJECT LAKE	TR-WEST FORK TRINITY	EARTH	1958 R	18	500	DALLAS	1,675,200	1	CITY OF DALLAS
WHITE ROCK DAM	WHITE ROCK CREEK	EARTH	1911 S R	40	32,500	DALLAS	1,675,200	1	CITY OF DALLAS
DAWSON COUNTY									
GRAVEL PIT LAKE DAM	TR-TIF DRAW	EARTH	1945 S	12	105	NONE		3	LONE STAR MATERIAL CO
DEAF SMITH COUNTY									
ALFRED REINART DAM	TR-TIERRA BLANCA CREEK	EARTH	1965 I	22	100	NONE		3	ALFRED REINART
HARRIS & THRUSH DAM	PALO DURO CREEK	EARTH	1945 I	20	75	NONE		2	HARRIS & THRUSH SALES CO

PURPOSES 1 - IRRIGATION C - FLOOD CONTROL S - WATER SUPPLY D - DEBRIS CONTROL
M - HYDROELECTRIC N - NAVIGATION R - RECREATION O - OTHER

HAZARD POTENTIAL 1 - HIGH 2 - SIGNIFICANT 3 - LOW

INVENTORY OF DAMS IN THE UNITED STATES

TEXAS (CONT'D)
DENTON COUNTY (CONT'D)

NAME OF DAM OR IMPROVEMENT	RIVER OR STREAM	TYPE OF DAM	YEAR COMPLETED	PURPOSE	HEIGHT (FT)	MAX CAPACITY (ACRE-FT.)	NEAREST DOWNSTREAM CITY-TOWN VILLAGE	POPULATION	DIST. FROM DAM (MI.)	OWNER
DENTON CREEK WS SCS SITE #258	BURNS BRANCH	EARTH	1969	C	40	900	NONE			DENTON-WISE SCD 24
DUFUSSEN RESERVOIR DAM	TR-DENTON CREEK	EARTH	1952	I	34	450	NONE			ALEXANDER DUFUSSEN 24
EVANS LAKE	TR-CLEAR CREEK	EARTH	1964	R	39	218	NONE			PATRICIA EVANS 24
GALBRAITH LAKE	TR-PECAN CREEK	EARTH	1960	R	13	182	NONE			FOXWORTH GALBRAITH 24
H S JACKSON SAND & GRAVEL DAM NO 1	TR-DENTON CR	EARTH	1972	O	15	108	NONE			H S JACKSON SAND & GRAVEL 24
HICKORY CREEK WS SCS SITE #11	TR-SOUTH HICKORY CREEK	EARTH	1971	C	36	1,250	NONE			DENTON-WISE SCD 24
HICKORY CREEK WS SCS SITE #2	TR-NORTH HICKORY CREEK	EARTH	1970	C	30	1,235	NONE			DENTON-WISE SCD 24
HICKORY CREEK WS SCS SITE #3	TR-NORTH HICKORY CREEK	EARTH	1970	C	29	894	NONE			DENTON-WISE SCD 24
HICKORY CREEK WS SCS SITE #4	SOUTH HICKORY CREEK	EARTH	1973	C	29	887	NONE			DENTON-WISE SCD 24
HICKORY CREEK WS SCS SITE #7	TR-HICKORY CREEK	EARTH	1972	C	26	590	NONE			DENTON-WISE SCD 24
HICKORY CREEK WS SCS SITE #13	ROARK BRANCH	EARTH	1972	C	28	1,576	NONE			DENTON-WISE SCD 24
HICKORY CREEK WS SCS SITE #14	TR-HICKORY CREEK	EARTH	1972	C	25	1,560	NONE			DENTON-WISE SCD 24
HICKORY CREEK WS SCS SITE #15	TR-HICKORY CREEK	EARTH	1960	R	20	104	NONE			HIGHLAND PARK METHODIST 24
LAKE SHARON	BOYANT BRANCH	EARTH	1964	I	24	144	NONE			VERNON LANE 24
LAKE LAKE	TR-RANGER BRANCH	EARTH	1964	I	24	144	NONE			DONALD PADDOCK 24
LEWISVILLE DAM	ELM FORK OF TRINITY CREEK	EARTH	1954	C S R	118	2,329,900	LEWISVILLE	6,969	3	CORPS OF ENGINEERS 24
LITTLE FLM WS SCS SITE #17	TR-LITTLE ELM CREEK	EARTH	1970	C	30	1,130	NONE			DENTON-WISE SCD 24
PADDOCK LAKE	RANGER BRANCH	EARTH	1964	R	26	510	NONE			DONALD PADDOCK 24
PHILLIPS LAKE	TR-GARZA-LITTLE FLM RES	EARTH	1960	I	15	60	NONE			FRANKLIN PHILLIPS 24
PICKENS DAM	MUSTANG CREEK-OFFSTREAM	EARTH	1966	R	14	155	NONE			J T PICKENS ET AL 24
QUISENHERRY LAKE	INDIAN CREEK	EARTH	1940	R	24	134	NONE			RICHARD QUISENHERRY 24
RAYZOR LAKE	TR-DRY FORK	EARTH	1968	R	22	123	NONE			J NEWTON RAYZOR 24
ROBERT W HENZLER DAM	TR-ISLE DU BOIS CREEK	EARTH	1968	I	16	100	NONE			ROBERT W HENZLER 24
TANNERY LAKE	TR-CANTRELL SLOUGH	EARTH	1960	R	29	209	NONE			FLADGER TANNERY 24
TEDROW LAKE	TR-MILAM CREEK	EARTH	1964	R	23	157	NONE			RICHARD TEDROW 24
TRIPLE R PANCH LAKE	TR-GRAPEVINE RESERVOIR	EARTH	1960	R	22	176	NONE			TRIPLE R RANCH 24
TURNER LAKE	MARSHAL BRANCH	EARTH	1960	R	27	670	NONE			J GLEN TURNER 24
UNDERWOOD LAKE	DUDLEY BRANCH	EARTH	1960	R	17	157	NONE			GEORGE M UNDERWOOD 24

PURPOSES: I - IRRIGATION C - FLOOD CONTROL S - WATER SUPPLY D - DEBRIS CONTROL
M - HYDROELECTRIC N - NAVIGATION R - RECREATION O - OTHER

HAZARD POTENTIAL 1 - HIGH 2 - SIGNIFICANT 3 - LOW

INVENTORY OF DAMS IN THE UNITED STATES

TEXAS (CONT'D)
DE WITY COUNTY

1980
1979
1978
1977
1976
1975
1974
1973
1972
1971
1970
1969
1968
1967
1966
1965
1964
1963
1962
1961
1960
1959
1958
1957
1956
1955
1954
1953
1952
1951
1950
1949
1948
1947
1946
1945
1944
1943
1942
1941
1940
1939
1938
1937
1936
1935
1934
1933
1932
1931
1930
1929
1928
1927
1926
1925
1924
1923
1922
1921
1920
1919
1918
1917
1916
1915
1914
1913
1912
1911
1910
1909
1908
1907
1906
1905
1904
1903
1902
1901
1900
1899
1898
1897
1896
1895
1894
1893
1892
1891
1890
1889
1888
1887
1886
1885
1884
1883
1882
1881
1880
1879
1878
1877
1876
1875
1874
1873
1872
1871
1870
1869
1868
1867
1866
1865
1864
1863
1862
1861
1860
1859
1858
1857
1856
1855
1854
1853
1852
1851
1850
1849
1848
1847
1846
1845
1844
1843
1842
1841
1840
1839
1838
1837
1836
1835
1834
1833
1832
1831
1830
1829
1828
1827
1826
1825
1824
1823
1822
1821
1820
1819
1818
1817
1816
1815
1814
1813
1812
1811
1810
1809
1808
1807
1806
1805
1804
1803
1802
1801
1800
1799
1798
1797
1796
1795
1794
1793
1792
1791
1790
1789
1788
1787
1786
1785
1784
1783
1782
1781
1780
1779
1778
1777
1776
1775
1774
1773
1772
1771
1770
1769
1768
1767
1766
1765
1764
1763
1762
1761
1760
1759
1758
1757
1756
1755
1754
1753
1752
1751
1750
1749
1748
1747
1746
1745
1744
1743
1742
1741
1740
1739
1738
1737
1736
1735
1734
1733
1732
1731
1730
1729
1728
1727
1726
1725
1724
1723
1722
1721
1720
1719
1718
1717
1716
1715
1714
1713
1712
1711
1710
1709
1708
1707
1706
1705
1704
1703
1702
1701
1700
1699
1698
1697
1696
1695
1694
1693
1692
1691
1690
1689
1688
1687
1686
1685
1684
1683
1682
1681
1680
1679
1678
1677
1676
1675
1674
1673
1672
1671
1670
1669
1668
1667
1666
1665
1664
1663
1662
1661
1660
1659
1658
1657
1656
1655
1654
1653
1652
1651
1650
1649
1648
1647
1646
1645
1644
1643
1642
1641
1640
1639
1638
1637
1636
1635
1634
1633
1632
1631
1630
1629
1628
1627
1626
1625
1624
1623
1622
1621
1620
1619
1618
1617
1616
1615
1614
1613
1612
1611
1610
1609
1608
1607
1606
1605
1604
1603
1602
1601
1600
1599
1598
1597
1596
1595
1594
1593
1592
1591
1590
1589
1588
1587
1586
1585
1584
1583
1582
1581
1580
1579
1578
1577
1576
1575
1574
1573
1572
1571
1570
1569
1568
1567
1566
1565
1564
1563
1562
1561
1560
1559
1558
1557
1556
1555
1554
1553
1552
1551
1550
1549
1548
1547
1546
1545
1544
1543
1542
1541
1540
1539
1538
1537
1536
1535
1534
1533
1532
1531
1530
1529
1528
1527
1526
1525
1524
1523
1522
1521
1520
1519
1518
1517
1516
1515
1514
1513
1512
1511
1510
1509
1508
1507
1506
1505
1504
1503
1502
1501
1500
1499
1498
1497
1496
1495
1494
1493
1492
1491
1490
1489
1488
1487
1486
1485
1484
1483
1482
1481
1480
1479
1478
1477
1476
1475
1474
1473
1472
1471
1470
1469
1468
1467
1466
1465
1464
1463
1462
1461
1460
1459
1458
1457
1456
1455
1454
1453
1452
1451
1450
1449
1448
1447
1446
1445
1444
1443
1442
1441
1440
1439
1438
1437
1436
1435
1434
1433
1432
1431
1430
1429
1428
1427
1426
1425
1424
1423
1422
1421
1420
1419
1418
1417
1416
1415
1414
1413
1412
1411
1410
1409
1408
1407
1406
1405
1404
1403
1402
1401
1400
1399
1398
1397
1396
1395
1394
1393
1392
1391
1390
1389
1388
1387
1386
1385
1384
1383
1382
1381
1380
1379
1378
1377
1376
1375
1374
1373
1372
1371
1370
1369
1368
1367
1366
1365
1364
1363
1362
1361
1360
1359
1358
1357
1356
1355
1354
1353
1352
1351
1350
1349
1348
1347
1346
1345
1344
1343
1342
1341
1340
1339
1338
1337
1336
1335
1334
1333
1332
1331
1330
1329
1328
1327
1326
1325
1324
1323
1322
1321
1320
1319
1318
1317
1316
1315
1314
1313
1312
1311
1310
1309
1308
1307
1306
1305
1304
1303
1302
1301
1300
1299
1298
1297
1296
1295
1294
1293
1292
1291
1290
1289
1288
1287
1286
1285
1284
1283
1282
1281
1280
1279
1278
1277
1276
1275
1274
1273
1272
1271
1270
1269
1268
1267
1266
1265
1264
1263
1262
1261
1260
1259
1258
1257
1256
1255
1254
1253
1252
1251
1250
1249
1248
1247
1246
1245
1244
1243
1242
1241
1240
1239
1238
1237
1236
1235
1234
1233
1232
1231
1230
1229
1228
1227
1226
1225
1224
1223
1222
1221
1220
1219
1218
1217
1216
1215
1214
1213
1212
1211
1210
1209
1208
1207
1206
1205
1204
1203
1202
1201
1200
1199
1198
1197
1196
1195
1194
1193
1192
1191
1190
1189
1188
1187
1186
1185
1184
1183
1182
1181
1180
1179
1178
1177
1176
1175
1174
1173
1172
1171
1170
1169
1168
1167
1166
1165
1164
1163
1162
1161
1160
1159
1158
1157
1156
1155
1154
1153
1152
1151
1150
1149
1148
1147
1146
1145
1144
1143
1142
1141
1140
1139
1138
1137
1136
1135
1134
1133
1132
1131
1130
1129
1128
1127
1126
1125
1124
1123
1122
1121
1120
1119
1118
1117
1116
1115
1114
1113
1112
1111
1110
1109
1108
1107
1106
1105
1104
1103
1102
1101
1100
1099
1098
1097
1096
1095
1094
1093
1092
1091
1090
1089
1088
1087
1086
1085
1084
1083
1082
1081
1080
1079
1078
1077
1076
1075
1074
1073
1072
1071
1070
1069
1068
1067
1066
1065
1064
1063
1062
1061
1060
1059
1058
1057
1056
1055
1054
1053
1052
1051
1050
1049
1048
1047
1046
1045
1044
1043
1042
1041
1040
1039
1038
1037
1036
1035
1034
1033
1032
1031
1030
1029
1028
1027
1026
1025
1024
1023
1022
1021
1020
1019
1018
1017
1016
1015
1014
1013
1012
1011
1010
1009
1008
1007
1006
1005
1004
1003
1002
1001
1000
999
998
997
996
995
994
993
992
991
990
989
988
987
986
985
984
983
982
981
980
979
978
977
976
975
974
973
972
971
970
969
968
967
966
965
964
963
962
961
960
959
958
957
956
955
954
953
952
951
950
949
948
947
946
945
944
943
942
941
940
939
938
937
936
935
934
933
932
931
930
929
928
927
926
925
924
923
922
921
920
919
918
917
916
915
914
913
912
911
910
909
908
907
906
905
904
903
902
901
900
899
898
897
896
895
894
893
892
891
890
889
888
887
886
885
884
883
882
881
880
879
878
877
876
875
874
873
872
871
870
869
868
867
866
865
864
863
862
861
860
859
858
857
856
855
854
853
852
851
850
849
848
847
846
845
844
843
842
841
840
839
838
837
836
835
834
833
832
831
830
829
828
827
826
825
824
823
822
821
820
819
818
817
816
815
814
813
812
811
810
809
808
807
806
805
804
803
802
801
800
799
798
797
796
795
794
793
792
791
790
789
788
787
786
785
784
783
782
781
780
779
778
777
776
775
774
773
772
771
770
769
768
767
766
765
764
763
762
761
760
759
758
757
756
755
754
753
752
751
750
749
748
747
746
745
744
743
742
741
740
739
738
737
736
735
734
733
732
731
730
729
728
727
726
725
724
723
722
721
720
719
718
717
716
715
714
713
712
711
710
709
708
707
706
705
704
703
702
701
700
699
698
697
696
695
694
693
692
691
690
689
688
687
686
685
684
683
682
681
680
679
678
677
676
675
674
673
672
671
670
669
668
667
666
665
664
663
662
661
660
659
658
657
656
655
654
653
652
651
650
649
648
647
646
645
644
643
642
641
640
639
638
637
636
635
634
633
632
631
630
629
628
627
626
625
624
623
622
621
620
619
618
617
616
615
614
613
612
611
610
609
608
607
606
605
604
603
602
601
600
599
598
597
596
595
594
593
592
591
590
589
588
587
586
585
584
583
582
581
580
579
578
577
576
575
574
573
572
571
570
569
568
567
566
565
564
563
562
561
560
559
558
557
556
555
554
553
552
551
550
549
548
547
546
545
544
543
542
541
540
539
538
537
536
535
534
533
532
531
530
529
528
527
526
525
524
523
522
521
520
519
518
517
516
515
514
513
512
511
510
509
508
507
506
505
504
503
502
501
500
499
498
497
496
495
494
493
492
491
490
489
488
487
486
485
484
483
482
481
480
479
478
477
476
475
474
473
472
471
470
469
468
467
466
465
464
463
462
461
460
459
458
457
456
455
454
453
452
451
450
449
448
447
446
445
444
443
442
441
440
439
438
437
436
435
434
433
432
431
430
429
428
427
426
425
424
423
422
421
420
419
418
417
416
415
414
413
412
411
410
409
408
407
406
405
404
403
402
401
400
399
398
397
396
395
394
393
392
391
390
389
388
387
386
385
384
383
382
381
380
379
378
377
376
375
374
373
372
371
370
369
368
367
366
365
364
363
362
361
360
359
358
357
356
355
354
353
352
351
350
349
348
347
346
345
344
343
342
341
340
339
338
337
336
335
334
333
332
331
330
329
328
327
326
325
324
323
322
321
320
319
318
317
316
315
314
313
312
311
310
309
308
307
306
305
304
303
302
301
300
299
298
297
296
295
294
293
292
291
290
289
288
287
286
285
284
283
282
281
280
279
278
277
276
275
274
273
272
271
270
269
268
267
266
265
264
263
262
261
260
259
258
257
256
255
254
253
252
251
250
249
248
247
246
245
244
243
242
241
240
239
238
237
236
235
234
233
232
231
230
229
228
227
226
225
224
223
222
221
220
219
218
217
216
215
214
213
212
211
210
209
208
207
206
205
204
203
202
201
200
199
198
197
196
195
194
193
192
191
190
189
188
187
186
185
184
183
182
181
180
179
178
177
176
175
174
173
172
171
170
169
168
167
166
165
164
163
162
161
160
159
158
157
156
155
154
153
152
151
150
149
148
147
146
145
144
143
142
141
140
139
138
137
136
135
134
133
132
131
130
129
128
127
126
125
124
123
122
121
120
119
118
117
116
115
114
113
112
111
110
109
108
107
106
105
104
103
102
101
100
99
98
97
96
95
94
93
92
91
90
89
88
87
86
85
84
83
82
81
80
79
78
77
76
75
74
73
72
71
70
69
68
67
66
65
64
63
62
61
60
59
58
57
56
55
54
53
52
51
50
49
48
47
46
45
44
43
42
41
40
39
38
37
36
35
34
33
32
31
30
29
28
27
26
25
24
23
22
21
20
19
18
17
16
15
14
13
12
11
10
9
8
7
6
5
4
3
2
1

NAME OF DAM OR IMPROVEMENT	RIVER OR STREAM	TYPE OF DAM	YEAR COMPLETED	RUR. HEIGHT (FT)	MAX CAPACITY (ACRE FT)	NEAREST DOWNSTREAM CITY-TOWN-VILLAGE	POPULATION	DIST. FROM DAM (MI.)	OWNER
CARROLL DAM	TR-DRY HOLLOW BRANCH	EARTH	1961	S	144	NONE			3 CLIFFORD CARROLL
CITY OF CUERO DAM	TR-GUADALUPE RIVER	EARTH	1958	R	125	NONE			3 CITY OF CUERO
CUERO DAM	GUADALUPE RIVER	GRAVITY	1898	R	608	CUERO	6,956	2	3 CENTRAL POWER & LIGHT CO
FLORINE P RAISER DAM	TR-BIG BRUSHY CREEK	EARTH	1961	R	144	NONE		3	3 FLORINE P RAISER
MORROW DAM	TR-IRISH CREEK	EARTH	1961	S	146	NONE		3	3 COVEY MORROW JR
MUSSELMAN CATTLE CO DAM	TR-CHICOLETE CREEK	EARTH	1961	S	280	NONE		3	3 MUSSELMAN CATTLE CO
MUSSELMAN CATTLE CO DAM	TR-CHICOLETE CREEK	EARTH	1961	S	173	NONE		3	3 MUSSELMAN CATTLE CO
NORTH CUERO WS SCS SITE	TR-GUADALUPE RIVER	EARTH	1970	C	1,250	CUERO	6,956	3	3 DEWITT COUNTY SWCD USDA-
NORTH CUERO WS SCS SITE	TR-GUADALUPE RIVER	EARTH	1970	C	454	CUERO	6,956	4	3 DEWITT COUNTY SWCD
DICKENS COUNTY									
BRAWLEY LAKE DAM	TR-COTTONWOOD CREEK	EARTH	1950	I	64	NONE			3 ARCHIE BRAWLEY
DUCK CREEK WS SCS SITE	TR-COTTONWOOD CREEK	EARTH	1968	O C	71	NONE		3	3 DUCK CREEK SCD ET AL
DUCK CREEK WS SCS SITE	TR-COTTONWOOD CREEK	EARTH	1968	O C	104	NONE		3	3 DUCK CREEK SCD ET AL
DUCK CREEK WS SCS SITE	TR-COTTONWOOD CREEK	EARTH	1968	O					

INVENTORY OF DAMS IN THE UNITED STATES

TEXAS (CONT'D)
DICKENS COUNTY (CONT'D)

1971
1970
1969
1968
1967
1966
1965
1964
1963
1962
1961
1960
1959
1958
1957
1956
1955
1954
1953
1952
1951
1950
1949
1948
1947
1946
1945
1944
1943
1942
1941
1940
1939
1938
1937
1936
1935
1934
1933
1932
1931
1930
1929
1928
1927
1926
1925
1924
1923
1922
1921
1920
1919
1918
1917
1916
1915
1914
1913
1912
1911
1910
1909
1908
1907
1906
1905
1904
1903
1902
1901
1900
1899
1898
1897
1896
1895
1894
1893
1892
1891
1890
1889
1888
1887
1886
1885
1884
1883
1882
1881
1880
1879
1878
1877
1876
1875
1874
1873
1872
1871
1870
1869
1868
1867
1866
1865
1864
1863
1862
1861
1860
1859
1858
1857
1856
1855
1854
1853
1852
1851
1850
1849
1848
1847
1846
1845
1844
1843
1842
1841
1840
1839
1838
1837
1836
1835
1834
1833
1832
1831
1830
1829
1828
1827
1826
1825
1824
1823
1822
1821
1820
1819
1818
1817
1816
1815
1814
1813
1812
1811
1810
1809
1808
1807
1806
1805
1804
1803
1802
1801
1800
1799
1798
1797
1796
1795
1794
1793
1792
1791
1790
1789
1788
1787
1786
1785
1784
1783
1782
1781
1780
1779
1778
1777
1776
1775
1774
1773
1772
1771
1770
1769
1768
1767
1766
1765
1764
1763
1762
1761
1760
1759
1758
1757
1756
1755
1754
1753
1752
1751
1750
1749
1748
1747
1746
1745
1744
1743
1742
1741
1740
1739
1738
1737
1736
1735
1734
1733
1732
1731
1730
1729
1728
1727
1726
1725
1724
1723
1722
1721
1720
1719
1718
1717
1716
1715
1714
1713
1712
1711
1710
1709
1708
1707
1706
1705
1704
1703
1702
1701
1700
1699
1698
1697
1696
1695
1694
1693
1692
1691
1690
1689
1688
1687
1686
1685
1684
1683
1682
1681
1680
1679
1678
1677
1676
1675
1674
1673
1672
1671
1670
1669
1668
1667
1666
1665
1664
1663
1662
1661
1660
1659
1658
1657
1656
1655
1654
1653
1652
1651
1650
1649
1648
1647
1646
1645
1644
1643
1642
1641
1640
1639
1638
1637
1636
1635
1634
1633
1632
1631
1630
1629
1628
1627
1626
1625
1624
1623
1622
1621
1620
1619
1618
1617
1616
1615
1614
1613
1612
1611
1610
1609
1608
1607
1606
1605
1604
1603
1602
1601
1600
1599
1598
1597
1596
1595
1594
1593
1592
1591
1590
1589
1588
1587
1586
1585
1584
1583
1582
1581
1580
1579
1578
1577
1576
1575
1574
1573
1572
1571
1570
1569
1568
1567
1566
1565
1564
1563
1562
1561
1560
1559
1558
1557
1556
1555
1554
1553
1552
1551
1550
1549
1548
1547
1546
1545
1544
1543
1542
1541
1540
1539
1538
1537
1536
1535
1534
1533
1532
1531
1530
1529
1528
1527
1526
1525
1524
1523
1522
1521
1520
1519
1518
1517
1516
1515
1514
1513
1512
1511
1510
1509
1508
1507
1506
1505
1504
1503
1502
1501
1500
1499
1498
1497
1496
1495
1494
1493
1492
1491
1490
1489
1488
1487
1486
1485
1484
1483
1482
1481
1480
1479
1478
1477
1476
1475
1474
1473
1472
1471
1470
1469
1468
1467
1466
1465
1464
1463
1462
1461
1460
1459
1458
1457
1456
1455
1454
1453
1452
1451
1450
1449
1448
1447
1446
1445
1444
1443
1442
1441
1440
1439
1438
1437
1436
1435
1434
1433
1432
1431
1430
1429
1428
1427
1426
1425
1424
1423
1422
1421
1420
1419
1418
1417
1416
1415
1414
1413
1412
1411
1410
1409
1408
1407
1406
1405
1404
1403
1402
1401
1400
1399
1398
1397
1396
1395
1394
1393
1392
1391
1390
1389
1388
1387
1386
1385
1384
1383
1382
1381
1380
1379
1378
1377
1376
1375
1374
1373
1372
1371
1370
1369
1368
1367
1366
1365
1364
1363
1362
1361
1360
1359
1358
1357
1356
1355
1354
1353
1352
1351
1350
1349
1348
1347
1346
1345
1344
1343
1342
1341
1340
1339
1338
1337
1336
1335
1334
1333
1332
1331
1330
1329
1328
1327
1326
1325
1324
1323
1322
1321
1320
1319
1318
1317
1316
1315
1314
1313
1312
1311
1310
1309
1308
1307
1306
1305
1304
1303
1302
1301
1300
1299
1298
1297
1296
1295
1294
1293
1292
1291
1290
1289
1288
1287
1286
1285
1284
1283
1282
1281
1280
1279
1278
1277
1276
1275
1274
1273
1272
1271
1270
1269
1268
1267
1266
1265
1264
1263
1262
1261
1260
1259
1258
1257
1256
1255
1254
1253
1252
1251
1250
1249
1248
1247
1246
1245
1244
1243
1242
1241
1240
1239
1238
1237
1236
1235
1234
1233
1232
1231
1230
1229
1228
1227
1226
1225
1224
1223
1222
1221
1220
1219
1218
1217
1216
1215
1214
1213
1212
1211
1210
1209
1208
1207
1206
1205
1204
1203
1202
1201
1200
1199
1198
1197
1196
1195
1194
1193
1192
1191
1190
1189
1188
1187
1186
1185
1184
1183
1182
1181
1180
1179
1178
1177
1176
1175
1174
1173
1172
1171
1170
1169
1168
1167
1166
1165
1164
1163
1162
1161
1160
1159
1158
1157
1156
1155
1154
1153
1152
1151
1150
1149
1148
1147
1146
1145
1144
1143
1142
1141
1140
1139
1138
1137
1136
1135
1134
1133
1132
1131
1130
1129
1128
1127
1126
1125
1124
1123
1122
1121
1120
1119
1118
1117
1116
1115
1114
1113
1112
1111
1110
1109
1108
1107
1106
1105
1104
1103
1102
1101
1100
1099
1098
1097
1096
1095
1094
1093
1092
1091
1090
1089
1088
1087
1086
1085
1084
1083
1082
1081
1080
1079
1078
1077
1076
1075
1074
1073
1072
1071
1070
1069
1068
1067
1066
1065
1064
1063
1062
1061
1060
1059
1058
1057
1056
1055
1054
1053
1052
1051
1050
1049
1048
1047
1046
1045
1044
1043
1042
1041
1040
1039
1038
1037
1036
1035
1034
1033
1032
1031
1030
1029
1028
1027
1026
1025
1024
1023
1022
1021
1020
1019
1018
1017
1016
1015
1014
1013
1012
1011
1010
1009
1008
1007
1006
1005
1004
1003
1002
1001
1000
999
998
997
996
995
994
993
992
991
990
989
988
987
986
985
984
983
982
981
980
979
978
977
976
975
974
973
972
971
970
969
968
967
966
965
964
963
962
961
960
959
958
957
956
955
954
953
952
951
950
949
948
947
946
945
944
943
942
941
940
939
938
937
936
935
934
933
932
931
930
929
928
927
926
925
924
923
922
921
920
919
918
917
916
915
914
913
912
911
910
909
908
907
906
905
904
903
902
901
900
899
898
897
896
895
894
893
892
891
890
889
888
887
886
885
884
883
882
881
880
879
878
877
876
875
874
873
872
871
870
869
868
867
866
865
864
863
862
861
860
859
858
857
856
855
854
853
852
851
850
849
848
847
846
845
844
843
842
841
840
839
838
837
836
835
834
833
832
831
830
829
828
827
826
825
824
823
822
821
820
819
818
817
816
815
814
813
812
811
810
809
808
807
806
805
804
803
802
801
800
799
798
797
796
795
794
793
792
791
790
789
788
787
786
785
784
783
782
781
780
779
778
777
776
775
774
773
772
771
770
769
768
767
766
765
764
763
762
761
760
759
758
757
756
755
754
753
752
751
750
749
748
747
746
745
744
743
742
741
740
739
738
737
736
735
734
733
732
731
730
729
728
727
726
725
724
723
722
721
720
719
718
717
716
715
714
713
712
711
710
709
708
707
706
705
704
703
702
701
700
699
698
697
696
695
694
693
692
691
690
689
688
687
686
685
684
683
682
681
680
679
678
677
676
675
674
673
672
671
670
669
668
667
666
665
664
663
662
661
660
659
658
657
656
655
654
653
652
651
650
649
648
647
646
645
644
643
642
641
640
639
638
637
636
635
634
633
632
631
630
629
628
627
626
625
624
623
622
621
620
619
618
617
616
615
614
613
612
611
610
609
608
607
606
605
604
603
602
601
600
599
598
597
596
595
594
593
592
591
590
589
588
587
586
585
584
583
582
581
580
579
578
577
576
575
574
573
572
571
570
569
568
567
566
565
564
563
562
561
560
559
558
557
556
555
554
553
552
551
550
549
548
547
546
545
544
543
542
541
540
539
538
537
536
535
534
533
532
531
530
529
528
527
526
525
524
523
522
521
520
519
518
517
516
515
514
513
512
511
510
509
508
507
506
505
504
503
502
501
500
499
498
497
496
495
494
493
492
491
490
489
488
487
486
485
484
483
482
481
480
479
478
477
476
475
474
473
472
471
470
469
468
467
466
465
464
463
462
461
460
459
458
457
456
455
454
453
452
451
450
449
448
447
446
445
444
443
442
441
440
439
438
437
436
435
434
433
432
431
430
429
428
427
426
425
424
423
422
421
420
419
418
417
416
415
414
413
412
411
410
409
408
407
406
405
404
403
402
401
400
399
398
397
396
395
394
393
392
391
390
389
388
387
386
385
384
383
382
381
380
379
378
377
376
375
374
373
372
371
370
369
368
367
366
365
364
363
362
361
360
359
358
357
356
355
354
353
352
351
350
349
348
347
346
345
344
343
342
341
340
339
338
337
336
335
334
333
332
331
330
329
328
327
326
325
324
323
322
321
320
319
318
317
316
315
314
313
312
311
310
309
308
307
306
305
304
303
302
301
300
299
298
297
296
295
294
293
292
291
290
289
288
287
286
285
284
283
282
281
280
279
278
277
276
275
274
273
272
271
270
269
268
267
266
265
264
263
262
261
260
259
258
257
256
255
254
253
252
251
250
249
248
247
246
245
244
243
242
241
240
239
238
237
236
235
234
233
232
231
230
229
228
227
226
225
224
223
222
221
220
219
218
217
216
215
214
213
212
211
210
209
208
207
206
205
204
203
202
201
200
199
198
197
196
195
194
193
192
191
190
189
188
187
186
185
184
183
182
181
180
179
178
177
176
175
174
173
172
171
170
169
168
167
166
165
164
163
162
161
160
159
158
157
156
155
154
153
152
151
150
149
148
147
146
145
144
143
142
141
140
139
138
137
136
135
134
133
132
131
130
129
128
127
126
125
124
123
122
121
120
119
118
117
116
115
114
113
112
111
110
109
108
107
106
105
104
103
102
101
100
99
98
97
96
95
94
93
92
91
90
89
88
87
86
85
84
83
82
81
80
79
78
77
76
75
74
73
72
71
70
69
68
67
66
65
64
63
62
61
60
59
58
57
56
55
54
53
52
51
50
49
48
47
46
45
44
43
42
41
40
39
38
37
36
35
34
33
32
31
30
29
28
27
26
25
24
23
22
21
20
19
18
17
16
15
14
13
12
11
10
9
8
7
6
5
4
3
2
1

YEAR COMPLETED

PURPOSE

TYPE OF DAM

RIVER OR STREAM

HAZARD POTENTIAL

DEBRIS CONTROL

RECREATION

WATER SUPPLY

HYDROELECTRIC

IRRIGATION

NAVIGATION

FLOOD CONTROL

POPULATION

NEAREST DOWNSTREAM CITY/TOWN/VILLAGE

MAX CAPACITY (ACRE-FT.)

HEIGHT (FT)

OWNER

OWNER

OWNER

OWNER

OWNER

OWNER

HAZARD POTENTIAL 1-HIGH 2-SIGNIFICANT 3-LOW

INVENTORY OF DAMS IN THE UNITED STATES

TEXAS (CONT'D)
DUVAL COUNTY (CONT'D)

NAME OF DAM OR IMPROVEMENT	RIVER OR STREAM	TYPE OF DAM	YEAR COMPLETED	PURPOSE	HEIGHT (FT)	MAX CAPACITY (ACRE FT)	NEAREST DOWNSTREAM CITY TOWN VILLAGE	POPULATION	DIST. FROM DAM (MI)	OWNER	15 NON-000
SAN DIEGO-ROSITA CKS WS SCS DAM NO. 7	TAPACAHUAS CREEK	EARTH	1963	C I	35	9,007	SAN DIEGO			SAN DIEGO-AGUA DULCE SCD	15
WRIGHT BROTHERS MATERIALS PLANT	TR-MACHO CREEK-OFFSTREAM	EARTH	1934	O	22	96	NONE			WRIGHT BROS MATERIAL CO	15
EASTLAND COUNTY											
HIRDSONG DAM	TR-SHINOAK BRANCH	EARTH	1966	I	25	180	NONE			THOMAS H HIRDSONG III	17
BRYANT DAM	TR-NASH CREEK	EARTH	1967	I	24	140	NONE			TRUMAN R BRYANT	17
NOTMAN WATER STATION	TR-BATTLE CREEK	EARTH	1914	S	22	420	NONE			T & P RAILROAD COMPANY	17
DURAN DAM	TR-ELLISON SPRINGS BRANCH	EARTH	1966	I	31	646	NONE			C L DUPRAN & L ARNOLD JR	17
HAGAMAN DAM	PALO PINTO CREEK	EARTH	1913	I S	40	2,000	STRAWN	786	12	FRED & HELEN HAGAMAN	17
HAMMER DAM	TR-GREER CREEK	EARTH	1968	I	16	120	NONE			BFN HAMMER	17
HODGES DAM	RUSSELL CREEK	EARTH	1971	I	36	350	NONE			KOSS HODGES	17
LAKE EASTLAND DAM	NORTH FORK LEON RIVER	EARTH	1926	S R	35	3,000	EASTLAND	4,500	1	CITY OF EASTLAND	17
LAKE LEON DAM	LEON RIVER	EARTH	1954	S I S	88	56,000	NONE			EASTLAND COUNTY WSD	17
LAKEWOOD RESERVOIR	TRIBUTARY TO PAINT CREEK	EARTH	1925	I R	23	300	NONE			LAKEWOOD RECREATION CTR	17
LOVE DAM	TR-LEON RIVER	EARTH	1969	I	14	100	NONE			RONNIE LOVE	17
MAHEFFEY DAM	TR-LEON RIVER	EARTH	1969	I	8	120	NONE			BEN E HANSON	17
OLVEN DAM	LEON RIVER	GRAVITY	1920	S O	31	3,200	NONE			EASTLAND INDUSTRIAL	17
PARK DAM	HUNTING SHIRT CREEK	EARTH	1969	I	18	260	NONE			NORMAN PARK	17
PERRIN DAM	SALT BRANCH	EARTH	1972	I	29	700	NONE			M L PERRIN	17
PITTMAN DAM	ELLISON SPRING BRANCH	EARTH	1965	I	19	200	NONE			ADITH D PITTMAN	17
PETENTON DAM	BATTLE CREEK	EARTH	1956	S	20	200	NONE			CITY OF CISCO	17
PINGLING LAKE DAM	TR-NORTH FORK LEON RIVER	EARTH	1966	R	18	560	EASTLAND	4,500	1	WELDON TANKERSLEY	17
RODGERS DAM	TR-LEON RIVER	EARTH	1970	I	42	100	NONE			FRED W RODGERS	17
TWIN LAKE DAM	TR-SANDY CREEK	EARTH	1966	R	16	290	NONE			NORMA MURDOCK	17
WARREN DAM	TR-LEON RIVER	EARTH	1967	I	21	480	NONE			D H WARREN	17
WARREN DAM	TR-ELLISON SPRING BRANCH	EARTH	1968	I	15	150	NONE			D H WARREN	17
WILLIAMSON DAM	SANDY CREEK	BUTTRESS	1923	S	127	33,400	NONE			CITY OF CISCO	17

PURPOSES: I - IRRIGATION C - FLOOD CONTROL S - WATER SUPPLY D - DEBRIS CONTROL
H - HYDROELECTRIC N - NAVIGATION R - RECREATION O - OTHER

HAZARD POTENTIAL: 1 - HIGH 2 - SIGNIFICANT 3 - LOW

INVENTORY OF DAMS IN THE UNITED STATES

TEXAS (CONT'D)
EDWARDS COUNTY

1988
1989
1990

NAME OF DAM OR IMPROVEMENT	RIVER OR STREAM	TYPE OF DAM	YEAR DAM COMPLETED	RIP. POST. HEIGHT (FT)	MAX CAPACITY (ACRE-FT.)	NEAREST DOWNSTREAM CITY-TOWN-VILLAGE	POPULATION	OWNER	DIST. FROM DAM (MI.)	HAZARD POTENTIAL	PURPOSE	
												GRAVITY
TERRAMAR CORPORATION DAM	WEST FORK NUECES RIVER	GRAVITY	1973	R	15	240	NONE	3	TERRAMAR CORPORATION	21	1	1
ELLIS COUNTY												
SANDWELL DAM	WAXAHACHIE CREEK	EARTH	1965	C S R	78	268,400	CORSICANA TX	17	CORPS OF ENGINEERS	06	1	06
BELL BRANCH DAM	BELL BRANCH	EARTH	1965	R	40	550	NONE		BELL BRANCH RANCH	06	3	06
CAMP HOBLITZELLE LAKE DAM	TR-ARMSTRONG CREEK	EARTH	1961	R	30	380	NONE		SALVATION ARMY	06	3	06
CEMENT PLANT DAM	COTTONWOOD CREEK	EARTH	1961	O	25	500	NONE		TEXAS INDUSTRIES INC.	06	3	06
CHAMBERS CREEK WS SCS SITE 7	TR-WAXAHACHIE	EARTH	1959	C	48	1,181	SARDIS	12	ELLIS-PRAIRIE SCD	06	2	06
CHAMBERS CREEK WS SCS SITE 75A	VALLEY BRANCH	EARTH	1972	C	40	4,759	NONE		ELLIS-PRAIRIE SCD	06	3	06
CHAMBERS CREEK WS SCS SITE 53	EAST FORK CHAMBERS CREEK	EARTH	1969	C	36	3,440	NONE		ELLIS-PRAIRIE SCD	06	3	06
CHAMBERS CREEK WS SCS SITE 54	EAST FORK CHAMBERS CREEK	EARTH	1969	C	40	3,746	NONE		ELLIS-PRAIRIE SCD	06	3	06
CHAMBERS CREEK WS SCS SITE 55	MESQUITE BRANCH	EARTH	1957	C	28	1,713	NONE		ELLIS-PRAIRIE SCD	06	3	06
CHAMBERS CREEK WS SCS SITE 77	EAST FORK WEEKLY BRANCH	EARTH	1968	C	38	1,154	NONE		ELLIS-PRAIRIE SCD	06	3	06
CHAMBERS CREEK WS SCS SITE 10A	TR-BIG ONION CREEK	EARTH	1960	C	27	926	NONE		ELLIS-PRAIRIE SCD	06	3	06
CHAMBERS CREEK WS SCS SITE 117	ELM BRANCH	EARTH	1960	C	36	1,611	NONE		ELLIS-PRAIRIE SCD	06	3	06
CHAMBERS CREEK WS SCS SITE 7A	COFFEE BRANCH	EARTH	1968	C	48	1,024	NONE		ELLIS-PRAIRIE SCD	06	3	06
CHAMBERS CREEK WS SCS 9A	MILL CREEK	EARTH	1960	I C	50	3,830	MILFORD	664	ELLIS-PRAIRIE SCD	06	2	06
CHAMBERS CREEK WS SCS SITE 9A	TR-CHAMBERS CREEK	EARTH	1968	C	48	967	NONE		ELLIS-PRAIRIE SCD	06	3	06
CHAMBERS CREEK WS SCS SITE 11A	TR-ONION CREEK	EARTH	1959	C	39	1,863	NONE		ELLIS-PRAIRIE SCD	06	3	06
CHAMBERS CREEK WS SCS SITE 11A	TR-ONION CREEK	EARTH	1959	C	49	829	NONE		ELLIS-PRAIRIE SCD	06	3	06
CHAMBERS CREEK WS SCS SITE 20	TR-WAXAHACHIE CREEK	EARTH	1960	C	35	1,380	NONE		ELLIS-PRAIRIE SCD	06	3	06
CHAMBERS CREEK WS SCS SITE 2A	TR-NORTH PRONG CREEK	EARTH	1960	C	38	356	SARDIS	12	ELLIS-PRAIRIE SCD	06	3	06
CHAMBERS CREEK WS SCS SITE 1	NORTH PRONG CREEK	EARTH	1957	C	37	3,330	SARDIS	12	ELLIS-PRAIRIE SCD	06	6	06
CHAMBERS CREEK WS SCS SITE A	TR-WAXAHACHIE CREEK	EARTH	1959	C	44	1,183	SARDIS	12	ELLIS-PRAIRIE SCD	06	2	06
CHAMBERS CREEK WS SCS SITE A3	TR-CHAMBERS CREEK	EARTH	1968	C	48	1,030	NONE		ELLIS-PRAIRIE SCD	06	3	06
CHAMBERS CREEK WS SCS SITE 102	TR-MILL CREEK	EARTH	1960	C	31	3,310	NONE		ELLIS-PRAIRIE SCD	06	3	06
CHAMBERS CREEK WS SCS SITE 95	TR-CHAMBERS CREEK	EARTH	1961	C	32	566	NONE		ELLIS-PRAIRIE SCD	06	3	06

PURPOSE: 1 - IRRIGATION C - FLOOD CONTROL S - WATER SUPPLY D - DEBRIS CONTROL
 H - HYDROELECTRIC N - NAVIGATION R - RECREATION O - OTHER
 HAZARD POTENTIAL: 1 - HIGH 2 - SIGNIFICANT 3 - LOW

INVENTORY OF DAMS IN THE UNITED STATES

TEXAS (CONT'D)
ELLIS COUNTY (CONT'D)

NAME OF DAM OR IMPOUNDMENT	RIVER OR STREAM	TYPE OF DAM	YEAR COMPLETED	PUR. POSE	HEIGHT (FT)	MAX CAPACITY (ACRE FT.)	NEAREST DOWNSTREAM CITY-TOWN-VILLAGE	POPULATION	DIST. FROM DAM (MI)	OWNER	HAZARD POTENTIAL	DRAINAGE
CHAMBERS CREEK WS SCS SITE 20	WOLF BRANCH	EARTH	1957	C	27	1,185	NONE			3 ELLIS-PRAIRIE SCD	06	06
CHAMBERS CREEK WS SCS SITE 45R	BELL BRANCH	EARTH	1968	C	68	2,266	NONE			3 ELLIS-PRAIRIE SCD	06	06
CHAMBERS CREEK WS SCS SITE 121A	OAK BRANCH	EARTH	1962	C	40	959	NONE			3 ELLIS-PRAIRIE SCD	06	06
CHAMBERS CREEK WS SCS SITE 99	TR-MILL CREEK	EARTH	1960	C	38	2,096	NONE			3 NAVARRO-HILL SCD	06	06
CHAMBERS CREEK WS SCS SITE 101C	TR-ELM BRANCH	EARTH	1960	C	27	332	NONE			3 ELLIS-PRAIRIE SCD	06	06
CHAMBERS CREEK WS SCS SITE 5	TR-WAXAHACHIE CREEK	EARTH	1958	C	39	1,200	SARDIS	12	6	2 ELLIS-PRAIRIE SCD	06	06
CHAMBERS CREEK WS SCS SITE 109	TR-BIG ONION CREEK	EARTH	1960	C	26	493	NONE			3 ELLIS-PRAIRIE SCD	06	06
CHAMBERS CREEK WS SCS SITE 125	TR-CUMMINS CREEK	EARTH	1966	C	28	1,020	NONE			3 ELLIS-PRAIRIE SCD	06	06
CHAMBERS CREEK WS SCS SITE 15	TR-WAXAHACHIE CREEK	EARTH	1959	C	48	756	WAXAHACHIE	13,452	1	2 ELLIS-PRAIRIE SCD	06	06
CHAMBERS CREEK WS SCS SITE 110	TR-ONION CREEK	EARTH	1960	C	30	670	NONE			3 ELLIS-PRAIRIE SCD	06	06
CHAMBERS CREEK WS SCS SITE 10	LONG BRANCH	EARTH	1959	C	47	1,945	WAXAHATCHIE	13,452	5	2 ELLIS-PRAIRIE SCD	06	06
CHAMBERS CREEK WS SCS SITE 9A	TR-CHAMBERS CREEK	EARTH	1961	C	39	477	NONE			3 ELLIS-PRAIRIE SCD	06	06
CHAMBERS CREEK WS SCS SITE 9	TR-WAXAHACHIE CREEK	EARTH	1959	C	51	1,425	SARDIS	12	2	2 ELLIS-PRAIRIE SCD	06	06
CHAMBERS CREEK WS SCS SITE 17	SOUTH PRONG CREEK	EARTH	1960	C	48	3,710	NONE			3 ELLIS-PRAIRIE SCD	06	06
CHAMBERS CREEK WS SCS SITE 11	LONG BRANCH	EARTH	1959	C	46	1,342	SARDIS	12	4	2 ELLIS-PRAIRIE SCD	06	06
CHAMBERS CREEK WS SCS SITE 79A	TR-SOUTH FORK CHAMBERS CREEK	EARTH	1967	C	46	910	NONE			3 ELLIS-PRAIRIE SCD	06	06
CHAMBERS CREEK WS SCS SITE 13	IRVING BRANCH	EARTH	1960	C	40	950	WAXAHATCHIE	13,452	2	2 ELLIS-PRAIRIE SCD	06	06
CHAMBERS CREEK WS SCS SITE 12	LOME ELM BRANCH	EARTH	1959	C	48	880	WAXAHATCHIE	13,452	3	2 ELLIS-PRAIRIE SCD	06	06
CHAMBERS CREEK WS SCS SITE 58A	TR-MILL CREEK	EARTH	1960	C	44	1,270	MILFORD	644	1	1 ELLIS-PRAIRIE SCD	06	06
CHAMBERS CREEK WS SCS SITE 11A	TR-ONION CREEK	EARTH	1960	C	27	483	NONE			3 ELLIS-PRAIRIE SCD	06	06
CHAMBERS CREEK WS SCS SITE 14	TR-WAXAHACHIE CREEK	EARTH	1959	C	26	500	WAXAHACHIE	13,452	1	2 ELLIS-PRAIRIE SCD	06	06
CHAMBERS CREEK WS SCS SITE 15	SOUTH PRONG CREEK	EARTH	1959	C	43	1,702	NONE			3 ELLIS-PRAIRIE SCD	06	06
CHAMBERS CREEK WS SCS SITE 3	WAXAHACHIE CREEK	EARTH	1957	C	34	1,170	SARDIS	12	6	2 ELLIS-PRAIRIE SCD	06	06
CHAMBERS CREEK WS SCS SITE 23	TR-WAXAHACHIE CREEK	EARTH	1957	C	27	776	NONE			3 ELLIS-PRAIRIE SCD	06	06
CHAMBERS CREEK WS SCS SITE 91	TR-CHAMBERS CREEK	EARTH	1961	C	37	808	NONE			3 ELLIS-PRAIRIE SCD	06	06
CHAMBERS CREEK WS SCS SITE 5A	OAK BRANCH	EARTH	1969	C	54	2,612	NONE			3 ELLIS-PRAIRIE SCD	06	06
CHAMBERS CREEK WS SCS SITE 20	WAXAHACHIE BRANCH	EARTH	1968	C	59	2,800	NONE			3 ELLIS-PRAIRIE SCD	06	06

HAZARD POTENTIAL: 1-HIGH 2-SIGNIF. ANT 3-LOW
DRAINAGE: 1-ELLIS-PRAIRIE 2-NAVARRO-HILL 3-OTHER
DRAINAGE: 1-ELLIS-PRAIRIE 2-NAVARRO-HILL 3-OTHER

INVENTORY OF DAMS IN THE UNITED STATES

TEXAS (CONT'D)
ELLIS COUNTY (CONT'D)

NAME OF DAM OR IMPROVEMENT	RIVER OR STREAM	TYPE OF DAM	YEAR COMPLETED	PURPOSE	HEIGHT (FT)	MAX CAPACITY (ACRE FT.)	NEAREST DOWNSTREAM CITY-TOWN-VILLAGE	POPULATION	DIST. FROM DAM (MI.)	OWNER	MSL
LAKE CLOPTON DAM	TR-RED OAK CREEK	EARTH	1961	R	23	345	NONE			3 PETE CLOPTON	06
LAKE WAXAHACHE DAM	SOUTH PRONG CREEK	EARTH	1956	S	62	20,000	REAGOR SPRINGS	45	3	1 ELLIS COUNTY WCID 1	06
MOUNTAIN CREEK WS SCS SITE 10	NEWTON BRANCH	EARTH	1956	C R	38	973	NONE			3 DALWORTH SCD	06
MOUNTAIN CREEK WS SCS SITE 9	COTTONWOOD CREEK	EARTH	1957	R C	34	2,600	NONE			3 DALWORTH SCD	06
MOUNTAIN CREEK WS SCS SITE 11	TR-SOAP CREEK	EARTH	1957	C	28	642	NONE			3 DALWORTH SCD	06
OLD LAKE DAM	TR-BARDWELL PFSERVOIR	EARTH	1962	R	18	500	ENNIS	11,046		1 CITY OF ENNIS	06
RICHLAND CREEK WS SCS SITE 4	TR-RICHLAND CREEK	EARTH	1961	C	32	930	NONE			3 NAVARRO-HILL SCD	06
VILLAGE-WALKER CR WS SCS SITE 2	TR-SMITH CREEK	EARTH	1968	C	27	160	NONE			3 ELLIS-PRAIRIE SCD	06
VILLAGE-WALKER CREEK WS SCS SITE 5	HARE PRONG	EARTH	1963	C	38	1,850	NONE			3 ELLIS-PRAIRIE SCD	06
VILLAGE-WALKER CREEK WS SCS SITE 3	ROLIVAR BRANCH	EARTH	1968	C	38	1,375	NONE			3 ELLIS-PRAIRIE SCD	06
VILLAGE-WALKER CREEK WS SCS SITE 4	TR-SMITH CREEK	EARTH	1968	C	27	239	NONE			3 ELLIS-PRAIRIE SCD	06
VILLAGE-WALKER CREEK WS SCS SITE 7	TR-HARE PRONG	EARTH	1962	C	21	266	NONE			3 ELLIS-PRAIRIE SCD	06
VILLAGE-WALKER CREEK WS SCS SITE 8	TR-SMITH CREEK	EARTH	1963	C	28	200	NONE			3 ELLIS-PRAIRIE SCD	06
VILLAGE-WALKER CREEK WS SCS SITE 6	TR-SMITH CREEK	EARTH	1962	C	19	181	NONE			3 SCS	06
WAXAHACHIE COUNTRY CLUB LAKE DAM	TR-WAXAHACHIE CREEK	EARTH	1963	C	20	220	NONE			3 ELLIS-PRAIRIE SCD	06
WILFMON LAKE DAM	TR-CHAMBERS CREEK	EARTH	1961	R	16	190	NONE	13,452		2 WAXAHACHIE COUNTRY CLUB	06
										3 PEASY WILFMON	06
FL PASO COUNTY											
AMERICAN DIVERSION DAM	RIO GRANDE	OTHER	1938	I	10	130	EL PASO	359,291		1 IRWC US SECTION	16
COTTONWOOD DAM	TR-SAN FELIPE ARROYO	EARTH	1937	C	20	800	NONE			3 COUNTY OF EL PASO TEXAS	16
FABENS DAM	SAN FELIPE ARROYO	EARTH	1938	C	50	1,500	NONE			3 COUNTY OF EL PASO TEXAS	16
FUSSELLMAN DAM	FUSSELLMAN CANYON ARROYO	EARTH	1961	C	68	712	EL PASO	359,291	3	1 CITY OF EL PASO	16
INTERNATIONAL DAM	RIO GRANDE	OTHER	1938	I	16	70	EL PASO	359,291		1 IRWC US AND MEXICO	16
MESA DRAIN DAM	TR-RIO GRANDE	EARTH	1955	S	15	300	WITHIN CITY OF EL PASO	359,291		1 CITY OF EL PASO	16
MULREPPY DAM	TR-RIO GRANDE	EARTH	1962	C	50	530	WITHIN CITY LIMITS EL PASO	359,291		1 CITY OF EL PASO	16
NORTHFAST OXYDATION POND 4 OF FL PASO	CLOSED BASIN	EARTH	1970	O	11	560	NONE			3 CITY OF EL PASO	16

PURPOSES: I - IRRIGATION C - FLOOD CONTROL S - WATER SUPPLY D - DEBRIS CONTROL
H - HYDROELECTRIC N - NAVIGATION R - RECREATION O - OTHER

HAZARD POTENTIAL: 1 - HIGH 2 - MODERATE 3 - LOW

INVENTORY OF DAMS IN THE UNITED STATES

TEXAS (CONT'D)
EL PASO COUNTY (CONT'D)

NAME OF DAM OR IMPROVEMENT	RIVER OR STREAM	TYPE OF DAM	YEAR COMPLETED	PURPOSE	HEIGHT (FT)	MAX CAPACITY (ACRE-FT)	NEAREST DOWNSTREAM CITY-TOWN-VILLAGE	POPULATION	DIST. FROM DAM (MI.)	OWNER	HAZARD POTENTIAL
NORTHEAST OXIDATION POND 3 OF EL PASO	CLOSED BASIN	EARTH	1967	0	6	399	NONE			3 CITY OF EL PASO	16
NORTHEAST OXIDATION POND 2 OF EL PASO	CLOSED BASIN	EARTH	1967	0	6	392	NONE			3 CITY OF EL PASO	16
NORTHEAST OXIDATION POND 1 OF EL PASO	CLOSED BASIN	EARTH	1961	0	6	434	NONE			3 CITY OF EL PASO	16
NORTHGATE DAM	TR-RIO GRANDE	EARTH	1973	C	53	1,038	EL PASO	359,291	1	1 CITY OF EL PASO	16
PORTLAND CEMENT RESERVOIR DAM	TR-RIO GRANDE RIVER	EARTH	1955	0	40	192	NONE			3 SW PORTLAND CEMENT CO	16
RANGE DAM	TR-RIO GRANDE	EARTH	1973	C	32	908	EL PASO	359,290		1 CITY OF EL PASO	16
RATTLESNAKE DAM	SAN FELIPE ARROYO	EARTH	1938	C	18	300	NONE			3 COUNTY OF EL PASO TEXAS	16
RIVERSIDE DIVERSION DAM	RIO GRANDE-OFFSTREAM	GRAVITY	1928	I	8	400	SAN ELIZARIO	6,000	6	1 BUREAU OF RECLAMATION	16
ROBERTS TANK DAM	SAN FELIPE ARROYO	EARTH	1938	C	20	560	NONE			3 COUNTY OF EL PASO TEXAS	16
THORN RESERVOIR DAM	TR-RIO GRANDE RIVER	EARTH	1960	C	45	900	WITHIN CITY OF EL PASO	359,291	1	1 CITY OF EL PASO TEXAS	16
ERATH COUNTY											
BAILEYS LAKE	KICKAPOO CREEK	EARTH	1965	R	23	230	NONE			3 BAILEY	17
EL COLINA LAKE	TR-WEST FORK EAST ANSQUE RIV	EARTH	1966	R	28	123	NONE			3 VERNON SMITH	17
GREEN CREEK WS SCS SITE 11	NORTH FORK LITTLE GREEN CREEK	EARTH	1968	I C	27	2,050	NONE			3 UPPER LEON SOIL CON DIST	17
GREEN CREEK WS SCS SITE 9	COTTONWOOD CREEK	EARTH	1956	C I	24	1,350	NONE			3 UPPER LEON SOIL CON DIST	17
GREEN CREEK WS SCS SITE 8	BELL BRANCH	EARTH	1956	C I	38	3,442	NONE			3 UPPER LEON SOIL CON DIST	17
GREEN CREEK WS SCS SITE 7	TR-BELL BRANCH	EARTH	1956	C I	29	1,350	NONE			3 UPPER LEON SOIL CON DIST	17
GREEN CREEK WS SCS SITE 6	BELL BRANCH	EARTH	1955	C	29	800	NONE			3 UPPER LEON SOIL CON DIST	17
GREEN CREEK WS SCS SITE 10	HEAVENLY BRANCH	EARTH	1966	C I	35	1,580	NONE			3 UPPER LEON SOIL CON DIST	17
GREEN CREEK WS SCS SITE 13	BLACK SPRING BRANCH	EARTH	1963	T C	35	2,000	NONE			3 UPPER LEON SOIL CON DIST	17
GREEN CREEK WS SCS SITE 12	SOUTH FORK LITTLE GREEN CREEK	EARTH	1956	C	44	3,500	NONE			3 UPPER LEON SOIL CON DIST	17
GREEN CREEK WS SCS SITE 5	TR-GREEN CREEK	EARTH	1955	C I	29	1,100	NONE			3 UPPER LEON SOIL CON DIST	17
GREEN CREEK WS SCS SITE 4	CAT BRANCH	EARTH	1955	C	21	1,090	NONE			3 UPPER LEON SOIL CON DIST	17
GREEN CREEK WS SCS SITE 3	TR-GREEN CREEK	EARTH	1954	C I	22	850	NONE			3 UPPER LEON SOIL CON DIST	17
GREEN CREEK WS SCS SITE 2	TR-GREEN CREEK	EARTH	1955	I	22	1,460	NONE			3 UPPER LEON SOIL CON DIST	17
GREEN CREEK WS SCS SITE 1	GREEN CREEK	EARTH	1955	C I	27	1,745	NONE			3 UPPER LEON SOIL CON DIST	17

PURPOSES: I - IRRIGATION C - FLOOD CONTROL S - WATER SUPPLY D - DEBRIS CONTROL
H - HYDROELECTRIC N - NAVIGATION R - RECREATION O - OTHER

HAZARD POTENTIAL: 1 - HIGH 2 - SIGNIFICANT 3 - LOW

INVENTORY OF DAMS IN THE UNITED STATES

TEXAS (CONT'D)
ERATH COUNTY (CONT'D)

YEAR COMPLETED
PURPOSE
HEIGHT (FT)
MAX CAPACITY (ACRE-FT.)
NEAREST DOWNSTREAM CITY, TOWN, VILLAGE
POPULATION
DIST. FROM DAM (MI.)
OWNER

NAME OF DAM OR IMPOUNDMENT	RIVER OR STREAM	TYPE OF DAM	YEAR COMPLETED	PURPOSE	HEIGHT (FT)	MAX CAPACITY (ACRE-FT.)	NEAREST DOWNSTREAM CITY, TOWN, VILLAGE	POPULATION	DIST. FROM DAM (MI.)	OWNER
GROSS DAM	SYCAMORE CREEK	EARTH	1949	O	30	686	NONE			RUBY M GROSS
MORSESHOE DAM	MITCHELL CREEK	EARTH	1968	I	41	600	NONE			R T LIETZ
HOUSE LAKE DAM	EAST BOSQUE RIVER	EARTH	1943	I	31	1,000	NONE			W F LONG
KYLE DAM	TR-SIMS CREEK	EARTH	1965	I	24	144	NONE			WAYNE BARHAM
LESLEY DAM	TR-LALLAH BRANCH	EARTH	1965	I	31	1,200	NONE			KENNETH LESLEY
LESLEY LAKE #2	LALLAH BRANCH	EARTH	1966	R	34	150	NONE			KENNETH LESLEY
NE TRIP LEON RIVER WS SCS SITE 3	TR-FAST FORK ARMSTRONG CREEK	EARTH	1965	C	34	566	NONE			UPPER LEON SOIL CON DIST
NE TRIP LEON RIVER WS SCS SITE 15	TR-RESLEY CREEK	EARTH	1965	I C	25	1,339	NONE			UPPER LEON SOIL CON DIST
NE TRIP LEON RIVER WS SCS SITE 14	TR-RFSLEY CREEK	EARTH	1964	C	17	317	DUBLIN	2,810	1	UPPER LEON SOIL CON DIST
NE TRIP LEON RIVER WS SCS SITE 13	TR-RESLEY CREEK	EARTH	1964	C	32	888	DUBLIN	2,810	1	UPPER LEON SOIL CON DIST
NE TRIP LEON RIVER WS SCS SITE 2	EAST FORK ARMSTRONG CREEK	EARTH	1965	C I	50	3,870	NONE			UPPER LEON SOIL CON DIST
NE TRIP LEON RIVER WS SCS SITE 1	WEST FORK ARMSTRONG CREEK	EARTH	1968	C I	45	4,000	NONE			UPPER LEON SOIL CON DIST
NE TRIP LEON RIVER WS SCS SITE 18	SAWYER BRANCH	EARTH	1965	C I	36	765	NONE			UPPER LEON SOIL CON DIST
NE TRIP LEON RIVER WS SCS SITE 19	TR-RESLEY CREEK	EARTH	1967	C	51	2,767	NONE			UPPER LEON SOIL CON DIST
NE TRIP LEON RIVER WS SCS SITE 11	TR-COW CREEK	EARTH	1964	C	46	1,400	NONE			UPPER LEON SOIL CON DIST
NE TRIP LEON RIVER WS SCS SITE 10	COW CREEK	EARTH	1964	C	46	2,341	NONE			UPPER LEON SOIL CON DIST
NE TRIP LEON RIVER WS SCS SITE 9	TR-SAND BRANCH	EARTH	1967	C	40	1,059	HIGHLAND	60	1	UPPER LEON SOIL CON DIST
NE TRIP LEON RIVER WS SCS SITE 7	HENNING CREEK	EARTH	1968	C	52	4,000	NONE			UPPER LEON SOIL CON DIST
NE TRIP LEON RIVER WS SCS SITE 6	TR-HACKBERRY CREEK	EARTH	1966	C I	47	1,500	NONE			UPPER LEON SOIL CON DIST
NE TRIP LEON RIVER WS SCS SITE 5	HACKBERRY CREEK	EARTH	1966	I C	47	3,200	NONE			UPPER LEON SOIL CON DIST
NE TRIP LEON RIVER WS SCS SITE 12	TR-COW CREEK	EARTH	1966	C	47	678	NONE			UPPER LEON SOIL CON DIST
NE TRIP LEON RIVER WS SCS SITE 4	DRY FORK ARMSTRONG CREEK	EARTH	1968	I C	43	1,550	NONE			UPPER LEON SOIL CON DIST
NE TRIP LEON RIVER WS SCS SITE 8	SAND BRANCH	EARTH	1967	C	45	1,350	HIGHLAND	60	1	UPPER LEON SOIL CON DIST
NE TRIP LEON RIVER WS SCS SITE 25	WALNUT CREEK	EARTH	1970	C	39	1,500	PROCTOR	195	4	UPPER LEON SOIL CON DIST
NE TRIP LEON RIVER WS SCS SITE 17	TR-RESLEY CREEK	EARTH	1965	C	30	1,100	NONE			UPPER LEON SOIL CON DIST
NE TRIP LEON RIVER WS SCS SITE 16-2	KIRKENDALL CREEK	EARTH	1967	I C	25	290	NONE			UPPER LEON SWC DIST
NE TRIP LEON RIVER WS SCS SITE 16-1	TR-RFSLEY CREEK	EARTH	1968	C I	40	1,416	NONE			UPPER LEON SWC DIST

PURPOSES: I - IRRIGATION C - FLOOD CONTROL S - WATER SUPPLY D - DEBRIS CONTROL
H - HYDROELECTRIC N - NAVIGATION R - RECREATION O - OTHER

HAZARD POTENTIAL 1 - HIGH 2 - SIGNIFICANT 3 - LOW

INVENTORY OF DAMS IN THE UNITED STATES

TEXAS (CONT'D)
FRATH COUNTY (CONT'D)

NAME OF DAM OR IMPOUNDMENT	RIVER OR STREAM	TYPE OF DAM	YEAR COMPLETED	PURPOSE	HEIGHT (FT)	MAX CAPACITY (ACRE FT.)	NEAREST DOWNSTREAM CITY/TOWN/VILLAGE	POPULATION	DIST. FROM DAM (MI.)	OWNER	HAZARD POTENTIAL	PURPOSES
NUTT LAKE	TR-BERRYS CREEK	EARTH	1965	R	30	156	NONE			JOE L NUTT	2	2
PITTMAN LAKE	TR-BOSQUE RIVER	EARTH	1961	R	12	77	NONE			L E PITTMAN	2	2
STEPHENVILLE COUNTRY CLUB LAKE	TR-SOUTH PALUXY RIVER	EARTH	1961	R	21	135	NONE			JOHN B COLLIER	3	3
TEAGUE DAM	TR-WALNUT CREEK	EARTH	1965	I	20	96	NONE			DR JAMES E TEAGUE	3	3
THURBER LAKE	GIBSON CREEK	EARTH	1890	S I R	29	1,470	MINGUS	273		CARROL M RENNET	3	3
UPPER BOSQUE WS SCS SITE 9	SOUTH FORK NORTH BOSQUE RIVER	EARTH	1972	C	37	5,700	NONE			BOSQUE SOIL CONS DIST	2	2
UPPER BOSQUE WS SCS SITE R	SOUTH FORK N BOSQUE RIVER	EARTH	1967	C	35	1,993	NONE			BOSQUE SOIL CONS DIST	3	3
UPPER BOSQUE WS SCS SITE 4	TR-NORTH FORK NORTH BOSQUE R	EARTH	1966	C I	44	1,542	NONE			BOSQUE SOIL CONS DIST	3	3
UPPER BOSQUE WS SCS SITE 3	SCARBOROUGH CREEK	EARTH	1970	C I	42	3,480	NONE			BOSQUE SOIL CONS DIST	3	3
UPPER BOSQUE WS SCS SITE 7	TR-DRY BRANCH BOSQUE RIVER	EARTH	1968	C	30	663	STEPHENVILLE	9,277		BOSQUE SOIL CONS DIST	1	1
UPPER BOSQUE WS SCS SITE 15	POLE HOLLOW BRANCH	EARTH	1968	C	40	3,000	NONE			BOSQUE SOIL CONS DIST	3	3
UPPER BOSQUE WS SCS SITE 2	NORTH FORK NORTH BOSQUE RIVER	EARTH	1967	C I	30	2,900	NONE			BOSQUE SOIL CONS DIST	3	3
UPPER BOSQUE WS SCS SITE 1A	INDIAN CREEK	EARTH	1967	C I	48	2,157	NONE			BOSQUE SOIL CONS DIST	3	3
UPPER BOSQUE WS SCS SITE 1	NORTH FORK NORTH BOSQUE RIVER	EARTH	1967	C I	41	2,652	NONE			BOSQUE SOIL CONS DIST	3	3
UPPER BOSQUE WS SCS SITE 14	TR-SOUTH FORK NORTH BOSQUE R	EARTH	1966	C	36	1,003	STEPHENVILLE	9,277		BOSQUE SOIL CONS DIST	3	3
UPPER BOSQUE WS SCS SITE 19	SIMS CREEK	EARTH	1967	C I	54	3,200	NONE			BOSQUE SOIL CONS DIST	3	3
UPPER BOSQUE WS SCS SITE 11	TR-SOUTH FORK NORTH BOSQUE RI	EARTH	1966	C I	34	2,850	STEPHENVILLE	9,277		BOSQUE SOIL CONS DIST	4	4
UPPER BOSQUE WS SCS SITE 23	TR-NORTH BOSQUE RIVER	EARTH	1968	C	45	770	CLAIRETTE	55		BOSQUE SOIL CONS DIST	3	3
UPPER BOSQUE WS SCS SITE 22	TR-NORTH BOSQUE RIVER	EARTH	1968	C	41	900	CLAIRETTE	55		BOSQUE SOIL CONS DIST	3	3
UPPER BOSQUE WS SCS SITE 12	TR-S FORK N BOSQUE RIVER	EARTH	1967	C	46	2,800	STEPHENVILLE	9,277		BOSQUE SOIL CONS DIST	4	4
UPPER BOSQUE WS SCS SITE 20	LIVE OAK CREEK	EARTH	1966	I C	43	2,200	NONE			BOSQUE SOIL CONS DIST	2	2
UPPER BOSQUE WS SCS SITE 21	TR-GOOSE BRANCH	EARTH	1969	C I	40	3,253	NONE			BOSQUE SOIL CONS DIST	3	3
UPPER BOSQUE WS SCS SITE 11	ROUND HOLE BRANCH	EARTH	1969	I C	53	3,700	NONE			BOSQUE SOIL CONS DIST	3	3
UPPER BOSQUE WS SCS SITE 24	TR-NORTH BOSQUE RIVER	EARTH	1967	C	47	693	HICO	975		BOSQUE SOIL CONS DIST	4	4
UPPER BOSQUE WS SCS SITE 26	GOOSE BRANCH	EARTH	1969	C I	33	3,478	NONE			BOSQUE SOIL CONS DIST	3	3
UPPER BOSQUE WS SCS SITE 10	GILMORE CREEK	EARTH	1973	C I R	70	10,169	HICO	975		BOSQUE SOIL CONS DIST	5	5
UPPER BOSQUE WS SCS SITE 27												

PURPOSES: I - IRRIGATION C - FLOOD CONTROL S - WATER SUPPLY D - DEBRIS CONTROL
H - HYDROELECTRIC N - NAVIGATION R - RECREATION O - OTHER

HAZARD POTENTIAL: 1 - HIGH 2 - SIGNIFICANT 3 - LOW

INVENTORY OF DAMS IN THE UNITED STATES

TEXAS (CONT'D)
ERATH COUNTY (CONT'D)

NAME OF DAM OR IMPOUNDMENT	RIVER OR STREAM	TYPE OF DAM	YEAR COMPLETED	PUR. POSE	HEIGHT (FT)	MAX CAPACITY (ACRE FT.)	NEAREST DOWNSTREAM CITY TOWN-VILLAGE	POPULATION	DIST. FROM DAM (MI.)	OWNER	SCS NO.
UPPER ROSQUE WS SCS SITE 25	SPRING CREEK	EARTH	1969	I C	59	2,407	HICO	975	4	BOSQUE SOIL CONS DIST	17
UPPER ROSQUE WS SCS SITE 5	TR-NORTH BOSQUE RIVER	EARTH	1966	C I	34	1,200	NONE		3	BOSQUE SOIL CONS DIST	17
UPPER ROSQUE WS SCS SITE 4	DRY BRANCH	EARTH	1970	C	33	3,590	STEPHENVILLE	9,277	2	BOSQUE SOIL CONS DIST	17
UPPER ROSQUE WS SCS 17	TR-ALARM CREEK	EARTH	1967	C	61	8,800	NONE		2	BOSQUE SOIL CONS DIST	17
UPPER HOUSE LAKE DAM	EAST ROSQUE RIVER	EARTH	1957	I	36	405	NONE		2	W F LONG	17
FALLS COUNTY											
CITY OF ROSEBUD DAM	TR-POND CREEK	EARTH	1909	S	50	660	NONE		3	CITY OF ROSEBUD	11
COW BAYOU WS SCS SITE 30	TR-COW BAYOU	EARTH	1965	C	35	1,432	NONE		3	MCLENNAN CO SCD ET AL	11
COW BAYOU WS SCS SITE 16	TR-COW BAYOU	EARTH	1965	C I	37	1,516	NONE		3	MCLENNAN CO SCD ET AL	11
COW BAYOU WS SCS SITE 27	TR-SOUTH COW BAYOU	EARTH	1965	C	32	664	NONE		3	MCLENNAN CO SCD ET AL	11
COW BAYOU WS SCS SITE 7	TR-NORTH COW BAYOU	EARTH	1958	C	37	3,334	NONE		3	MCLENNAN COUNTY SCD ETAL	11
COW BAYOU WS SITE 15	LONG BRANCH	EARTH	1965	C R	43	3,635	NORTH PRAIRIE	10	2	MCLENNAN COUNTY SCD ETAL	11
FALLS CATTLE COMPANY	TR-BEAN BRANCH	EARTH	1968	S	27	130	MARLIN	6,351	1	FRANK OLTORF	11
LAKE WINIWALA	GUM BRANCH	EARTH	1966	R	37	274	NONE		3	CAMP FIRE GIRLS INC	11
MARLIN CLUB LAKE	TR-BEAN BRANCH	EARTH	1957	R	17	354	MARLIN	6,351	1	MARLIN COUNTRY CLUB	11
MARLIN OLD CITY LAKE	BIG SANDY CREEK	EARTH	1922	S	30	1,500	NONE		1	CITY OF MARLIN	11
NECKAR LAKE	TR-NORTH COW BAYOU	EARTH	1955	I	24	160	NONE		3	D W PHILIPS	11
OIL-MILL LAKE	TR-BEAN BRANCH	EARTH	1930	R	21	134	MARLIN	6,351	1	L J HARLAN	11
SPRING LAKE DAM	POOLF CREEK	EARTH	1966	I R	40	540	NONE		2	SPRING LAKE CLUB	11
TOMLINSON LAKE	TR-BRAZOS RIVER	EARTH	1957	R	15	126	NONE		3	JOHN P TOMLINSON	11
FANNIN COUNTY											
RONHAM STATE PARK LAKE	TR-BOIS D ARC CREEK	EARTH	1962	R	29	592	NONE		2	TEXAS PARKS & WILDLIFE	01
CANEY CREEK WS SCS 10	PECAN BRANCH	EARTH	1967	C	35	794	NONE		3	FANNIN COUNTY SCD	01
CANEY CREEK WS SCS 11	PECAN BRANCH	EARTH	1968	C	32	613	NONE		3	FANNIN COUNTY SCD	01
CANEY CREEK WS SCS 12	TR-POST OAK CREEK	EARTH	1967	C	29	362	NONE		3	FANNIN COUNTY SCD	01

PURPOSES: I - IRRIGATION C - FLOOD CONTROL S - WATER SUPPLY D - DEBRIS CONTROL
H - HYDROELECTRIC N - NAVIGATION R - RECREATION O - OTHER

INVENTORY OF DAMS IN THE UNITED STATES

TEXAS (CONT'D)
FANNIN COUNTY (CONT'D)

NAME OF DAM OR IMPOUNDMENT	RIVER OR STREAM	TYPE OF DAM	YEAR COMPLETED	PURPOSE	HEIGHT (FT)	MAX CAPACITY (ACRE-FT.)	NEAREST DOWNSTREAM CITY TOWN VILLAGE	POPULATION	DIST. FROM DAM (MI.)	OWNER	CONGR DIST
CANEY CREEK WS SCS 13	TR-CANEY CREEK	EARTH	1967	C	I	30	514	NONE		FANNIN COUNTY SCD	01
CANEY CREEK WS SCS 14	WILMOIT BRANCH	EARTH	1968	C		31	843	NONE		FANNIN COUNTY SCS	01
CANEY CREEK WS SCS 15	LITTLE CANEY CREEK	EARTH	1967	I	C	36	4,500	NONE		FANNIN COUNTY SCD	01
CANEY CREEK WS SCS 2	DAMEON CREEK	EARTH	1969	C		34	1,038	NONE		FANNIN COUNTY SCD	01
CANEY CREEK WS SCS 5	HUTCHINS CREEK	EARTH	1966	C		37	1,500	NONE		FANNIN COUNTY SCD	01
CANEY CREEK WS SCS 8	TR-CANEY CREEK	EARTH	1966	C		23	580	NONE		FANNIN SCD	01
CITY LAKE	TR-BOIS D ARC CREEK	EARTH	1962	R		17	347	NONE		JIMMIE JANEAWAY	01
COFFEE MILL CREEK DAM	COFFEE MILL CREEK	EARTH	1938	R		38	24,070	NONE		UNITED STATES FOREST SER	01
CORRIGAN LAKE NO 1	SANDY CREEK	EARTH	1960	R		26	146	NONE		LEO CORRIGAN	01
CORRIGAN LAKE NO 2	TR-SANDY CREEK	EARTH	1970	R		29	337	NONE		LEO CORRIGAN	01
HONEY GROVE CITY LAKE	TR-HONEY GROVE CREEK	EARTH	1902	R		26	530	NONE		CITY OF HONEY GROVE	01
LAKE BONHAM	TIMBER CREEK	EARTH	1970	S		53	28,000	NONE		BONHAM WATER AUTHORITY	01
LAKE DAVY CROCKETT	SANDY CREEK	EARTH	1937	R		42	7,496	NONE		UNITED STATES FOREST SER	01
LAKE FANNIN	TR-RED RIVER	EARTH	1938	R		31	952	NONE		UNITED STATES FOREST SER	01
LAKE QUAIL HAVEN DAM	TR-SPOONHORE CREEK	EARTH	1973	I		30	900	NONE		FOREST SER	01
PILOT GROVE WS SCS 3R	DOG CREEK	EARTH	1970	I	C	40	1,847	NONE		KENFETH R TIMKEN M D	01
PILOT GROVE WS SCS 39	INDIAN CREEK	EARTH	1970	I	C	36	2,361	NONE		FANNIN COUNTY SCD	01
PILOT GROVE WS SCS 40	BAILEY CREEK	EARTH	1969	C		32	1,714	NONE		FANNIN COUNTY SCD	01
PILOT GROVE WS SCS 45	BEAR CREEK	EARTH	1963	C		32	1,593	NONE		FANNIN COUNTY SCD	01
PILOT GROVE WS SCS 46	TR-RFAR CREEK	EARTH	1963	C		26	418	NONE		FANNIN COUNTY SCD	01
PILOT GROVE WS SCS 47	TR-REAR CREEK	EARTH	1963	C		28	1,255	NONE		FANNIN COUNTY SCD	01
TAYLOR LAKE	DAVIS CREEK	EARTH	1964	I		24	325	NONE		RAY W TAYLOR & CATTLE CO	01
VALLEY LAKE	BRUSHY CREEK	EARTH	1962	R		38	5,624	NONE		TEXAS POWER & LIGHT	01
WILLIAMS LAKE	TR-PICKLE CREEK	EARTH	1962	R		22	669	NONE		G B WILLIAMS	01
FAYETTE COUNTY											
AVEPY LAKE DAM	TR-LITTLE FIVEMILE CREEK	EARTH	1967	S		7	110	NONE		DR EF AVEPY	.0

PURPOSES: I - IRRIGATION C - FLOOD CONTROL S - WATER SUPPLY D - DEBRIS CONTROL
 H - HYDROELECTRIC N - NAVIGATION R - RECREATION O - OTHER
 HAZARD POTENTIAL: 1 - HIGH 2 - SIGNIFICANT 3 - LOW

INVENTORY OF DAMS IN THE UNITED STATES

TEXAS (CONT'D)
FAYETTE COUNTY (CONT'D)

NAME OF DAM OR IMPOUNDMENT	RIVER OR STREAM	TYPE OF DAM	YEAR COMPLETED	PURPOSE	HEIGHT (FT)	MAX CAPACITY (ACRE FT)	NEAREST DOWNSTREAM CITY/TOWN/VILLAGE	POPULATION	DIST FROM DAM (MI.)	OWNER	LS	MS	SS
CLEAR LAKE PINES DAM 1	TR-BLAIR BRANCH	EARTH	1958	R	23	180	NONE			3 G W OEDING	10		
CLEAR LAKE PINES DAM 2	TR-BLAIR BRANCH	EARTH	1962	R	21	75	NONE			3 G W OEDING	10		
CLEAR LAKE PINES DAM 3	TR-BLAIR BRANCH	EARTH	1958	R	30	100	NONE			3 G W OEDING	10		
CLEAR LAKE PINES DAM 4	TR-BLAIR BRANCH	EARTH	1958	R	31	90	NONE			3 G W OEDING	10		
CUMMINS CREEK WS SCS SITE 4	MILE BRANCH & VIOLFT CREEK	EARTH	1959	C	34	2,600	NONE			3 FAYETTE COUNTY SCD	10		
CUMMINS CREEK WS SCS SITE 5	TURKEY CREEK	EARTH	1959	C	30	3,471	NONE			3 FAYETTE COUNTY SCD	10		
CUMMINS CREEK WS SCS SITE 6	FLAT CREEK	EARTH	1959	C	31	1,636	NONE			3 FAYETTE COUNTY SCD	10		
CUMMINS CREEK WS SCS SITE 11	TR-SHAW CREEK	EARTH	1960	C	31	1,356	NONE			3 FAYETTE COUNTY SCD	10		
CUMMINS CREEK WS SCS SITE 9	SHAW CREEK	EARTH	1959	C	27	1,865	NONE			3 BASTROP-FAYETTE CO SCD	10		
CUMMINS CREEK WS SCS SITE 17	TR-CUMMINS CREEK	EARTH	1960	C	42	950	NONE			3 FAYETTE SCD	10		
CUMMINS CREEK WS SCS SITE 19	COON CREEK	EARTH	1960	C	34	1,580	NONE			3 FAYETTE CO SCD	10		
CUMMINS CREEK WS SCS SITE 15	JACKS CREEK	EARTH	1959	C	32	1,849	NONE			3 BASTROP-FAYETTE CO SCD	10		
CUMMINS CREEK WS SCS SITE 22	TR-CLEAR CREEK	EARTH	1959	C	34	1,210	OLDENBERG	60		3 FAYETTE SCD	10		
CUMMINS CREEK WS SCS SITE 21	CLEAR CREEK	EARTH	1959	C	39	3,662	OLDENBURG	60		3 BASTROP-FAYETTE SCD	10		
CUMMINS CREEK WS SCS SITE 10	SHAW CREEK	EARTH	1959	C	35	4,280	NONE			3 FAYETTE COUNTY SCD	10		
CUMMINS CREEK WS SCS SITE 7	CFDAR CREEK	EARTH	1959	C	31	4,256	NONE			3 BASTROP-FAYETTE CO SCD	10		
CUMMINS CREEK WS SCS SITE 23	SPENCER POOL CREEK	EARTH	1964	C	39	4,125	NONE			3 FAYETTE SCD	10		
CUMMINS CREEK WS SCS SITE 24	TR-CLEAR CREEK	EARTH	1959	C	36	888	NONE			3 BASTROP-FAYETTE SCD	10		
CUMMINS CREEK WS SCS SITE 30	POOL BRANCH	EARTH	1969	C	42	3,202	NONE			3 FAYETTE SCD	10		
CUMMINS CREEK WS SCS SITE 29	TR-POOL BRANCH	EARTH	1960	C	30	664	NONE			3 FAYETTE COUNTY SCD	10		
CUMMINS CREEK WS SCS SITE 25	TR-CUMMINS CREEK	EARTH	1960	C	37	1,304	NONE			3 FAYETTE SCD	10		
CUMMINS CREEK WS SCS SITE 26	TR-JONES CREEK	EARTH	1960	C	26	578	NONE			3 FAYETTE COUNTY SCD	10		
FARMERS INDUSTRIES DAM	SMALLEY CREEK	EARTH	1972	D	26	156	NONE			3 FARMERS INDUSTRIES PROP	10		
GREENRIPAR LAKE DAM	WILLIAMS BRANCH	EARTH	1962	S	27	184	NONE			3 THOMAS W	10		
MORRIS LAKE DAM	INDIAN CREEK	EARTH	1962	R	10	52	NONE			3 VA BRACKE	10		
KIEFL LAKE DAM	TR-SHAW CREEK	EARTH	1965	S	16	147	NONE			3 THEODORE KIEFL	10		
SMITZ LAKE DAM	WOODS CREEK	HUTRESS	1959	S	18	150	NONE			3 JACOB SMITZ	10		

PUMP: ES 1 IRRIGATION 2 FLOOD CONTROL 3 WATER SUPPLY 4 RECREATION 5 OTHER
 HAZARD POTENTIAL: 1-HIGH 2-MODERATE 3-LOW

INVENTORY OF DAMS IN THE UNITED STATES

TEXAS (CONT'D)
FAYETTE COUNTY (CONT'D)

5
16
86
8

DIST.
FROM
DAM
(MI.)

POPULATION

NEAREST DOWNSTREAM
CITY-TOWN VILLAGE

MAX CAPACITY
(ACRE FT.)

HEIGHT
(FT)

YEAR
COM-
PLETED

TYPE OF DAM

RIVER OR STREAM

NAME OF DAM OR IMPROVEMENT

NAME OF DAM OR IMPROVEMENT	RIVER OR STREAM	TYPE OF DAM	YEAR COMPLETED	HEIGHT (FT)	MAX CAPACITY (ACRE FT.)	NEAREST DOWNSTREAM CITY-TOWN VILLAGE	POPULATION	DIST. FROM DAM (MI.)	OWNER
MOORE LAKE DAM	TR-BUCKNERS CREEK	EARTH	1964	S	52	NONE		3	MILTON R MOORE
RING LAKE DAM	TR-BIG FIVEMILE CREEK	EARTH	1966	S	216	NONE		3	GREG RING
FISHER COUNTY									
CELOTEX LAKE DAM	TR-CALIFORNIA CREEK	EARTH	1950	R	144	HAMLIN	3,310	4	CELOTEX CORPORATION
COOPER LAKE DAM	TR-GYP CREEK	EARTH	1964	S	180	NONE		3	REED COOPER
DAVENPORT LAKE DAM	TRI-RULL CREEK	EARTH	1940	S	170	NONE		3	J M DAVENPORT
ROBER LAKE DAM	TR-COTTONWOOD CREEK	EARTH	1954	S	156	NONE		3	TOBE GOBER
HOLLAND DAM	TR-STONEROAD CREEK	EARTH	1968	O	280	NONE		3	PETROLEUM CORP OF TEXAS
MOORES LAKE DAM	CALIFORNIA CREEK	EARTH	1965	R	240	HAMLIN TEXAS	3,325	1	CITY OF HAMLIN TEXAS
MOORES WEST LAKE DAM	CALIFORNIA CREEK	EARTH	1920	R	900	HAMLIN TEXAS	3,325	2	CITY OF HAMLIN TEXAS
SINGLEYS DAM	CLEAR FORK OF BRAZOS RIVER	EARTH	1918	I	335	NONE		3	L D & ARTHUR SIMPLEY
FLOYD COUNTY									
MCWILLIAMS LAKE DAM	ROBERTS CREEK	EARTH	1964	I	325	NONE		3	ROBERT MCWILLIAMS
FORD COUNTY									
CITY CROWELL LAKE DAM	RAGGEDY CREEK	EARTH	1926	R	900	NONE		3	CITY CROWELL TEXAS
GENEVA POTTS LAKE DAM	TR-GOOD CREEK	EARTH	1971	S	250	NONE		3	GENEVA POTTS
HARRY T THAWEEK LAKE DAM	TR-N WICHITA RIVER	EARTH	1971	S	210	NONE		3	HARRY T THAWEEK
WALTER STAPP LAKE DAM	TR-BLACK BRANCH	EARTH	1960	S	182	NONE		3	DR WALTER STAPP
FORT BEND COUNTY									
FORT BEND WCID 1 OLD SECOND LIFT DAM	OYSTER CREEK	EARTH	1948	I S	2,000	SUGARLAND	3,318	8	FT BEND WCID 1
FORT BEND WCID 1 OYSTER CK DAM 1	OYSTER CREEK	GRAVITY	1948	I O	1,963	SUGARLAND	3,318	3	FT BEND CO WCID 22
FORT BEND WCID 1 OYSTER CK DAM	OYSTER CREEK	EARTH	1948	I S	2,545	NONE		3	FT BEND CO WCID 22
FORT BEND WCID 1 OYSTER CK DAM 2	OYSTER CREEK	GRAVITY	1948	I S	2,522	NONE		3	FT BEND CO WCID 22

HAZARD POTENTIAL 1-HIGH 2-SIGNIFICANT 3-LOW

PURPOSES I - IRRIGATION C - FLOOD CONTROL S - WATER SUPPLY D - DEBRIS CONTROL
H - HYDROELECTRIC N - NAVIGATION R - RECREATION O - OTHER

INVENTORY OF DAMS IN THE UNITED STATES

TEXAS (CONT'D)
FORT BEND COUNTY (CONT'D)

NAME OF DAM OR IMPOUNDMENT	RIVER OR STREAM	TYPE OF DAM	YEAR COMPLETED	PURPOSE	RUR. HEIGHT (FT)	MAX CAPACITY (ACRE FT.)	NEAREST DOWNSTREAM CITY-TOWN VILLAGE	POPULATION	DURT. FROM DAM (MI.)	OWNER	FT BEND CO WCID
FT BEND CO WCID 1	OYSTER CREEK	GRAVITY	1948	S	13	1,265	SUGARLAND	3,318	4	3	FT BEND CO WCID
HARLEM PRISON DAM	TR-OYSTER CREEK	EARTH	1953	R	13	3,200	NONE			2	MERMANN HOSPITAL ESTATE
MFRMAN HOSPITAL LAKE DAM	BIG CREEK	EARTH	1955	R	29	3,248	NONE			2	A E MYERS
LAKE PAW PAW DAM	DRY CREEK	EARTH	1957	H	18	18,700	NONE			2	HOUSTON LIGHT & POWER
SMITHERS LAKE DAM	BUFFALO BAYOU	EARTH	1971	R	6	72	NONE			3	MOSBACKER & ARERCROMBIE
WEST CINCO RANCH LAKE DAM											
FRANKLIN COUNTY											
BRUCE DAM	BRUSHY CREEK	EARTH	1960	S	19	304	NONE			3	J H BRYCE
CASE DAM	LICK CREEK	EARTH	1970	S	35	5,600	NONE			3	DR ROBERT CASE
EDWARDS DAM	BLAIR CREEK	EARTH	1964	R	36	1,008	NONE			3	H L EDWARDS
LAKE CYPRESS SPRINGS	BIG CYPRESS CREEK	EARTH	1971	R	67	125,051	LEESBURG	50	2	2	TWOB & FRANKLIN CO W DIS
LAKE FRANKLIN DAM	GLADE BRANCH	EARTH	1963	R	25	2,300	NONE			3	WINSORO FISH&HUNT CLUB
LAKE IONE DAM	TR-TRIPLE CREEK	EARTH	1952	I	17	135	NONE			3	J U JUSTISS
MT VERNON CITY DAM	DENTON CREEK	EARTH	1964	S	32	1,024	NONE			2	CITY OF MT VERNON
WALTER HELM DAM	TR-MITCHELL CREEK	EARTH	1970	R	35	1,620	NONE			3	WALTER HELM
PRESTON COUNTY											
BIG BROWN CREEK DAM	BIG BROWN CREEK	EARTH	1969	S	72	70,840	NONE				DALLAS POWER AND LIGHT
PLUE LAKE	GASTON BRANCH	EARTH	1921	I	21	336	NONE			3	MH FF & LR DIETZ
BURLESON LAKE	JELLY SLOUGH	EARTH	1948	R	20	785	NONE			3	BURLESON LAKE CLUB
CITY LAKE	HOLMAN CREEK	EARTH	1953	S	24	2,785	NONE			3	CITY OF TEAGUE
CONNOLLY LAKE	MUSTANG CREEK	EARTH	1950	R	9	157	NONE			3	JOHN CONNOLLY
CROUCH LAKE	BALL BRANCH	EARTH	1961	R	30	231	NONE			3	BARNIE LEF COUCH
HARDING LAKE	JELLY SLOUGH	EARTH	1964	R	12	100	NONE			3	V R HARDING
INDIAN CREEK LAKE	INDIAN CREEK	EARTH	1956	R I	38	3,040	NONE			3	O P LEONARD JR
LITTLE RED LAKE	JELLY SLOUGH	EARTH	1964	R	24	500	NONE			3	CLIFTON D ANDERSON
LOPER LAKE	TR-LITTLE TEMUACANA	EARTH	1963	R	17	108	NONE			3	CLARK R LOPER

PURPOSES: I - IRRIGATION C - FLOOD CONTROL S - WATER SUPPLY D - DEBRIS CONTROL
H - HYDROELECTRIC N - NAVIGATION

HAZARD POTENTIAL: 1 - HIGH 2 - SIGNIFICANT 3 - LOW

INVENTORY OF DAMS IN THE UNITED STATES

TEXAS (CONT'D)
PREFESTONE COUNTY (CONT'D)

LS
9
9
6
8

DIST.
FROM
DAM
(MI.)

POPULATION

NEAREST DOWNSTREAM
CITY/TOWN/VILLAGE

MAX CAPACITY
(ACRE FT.)

PUR. HEIGHT
POSE (FT)

YEAR
COM.
PLETED

TYPE OF DAM

RIVER OR STREAM

NAME OF DAM OR IMPROVEMENT

NAME OF DAM OR IMPROVEMENT	RIVER OR STREAM	TYPE OF DAM	YEAR COMPLETED	PUR. HEIGHT POSE (FT)	MAX CAPACITY (ACRE FT.)	NEAREST DOWNSTREAM CITY/TOWN/VILLAGE	POPULATION	DIST. FROM DAM (MI.)	OWNER
LOWER CLUB LAKE	JETER CREEK	EARTH	1922 R	24	844	NONE		3	TEAGUE HUNTING&FISHING C
MORSE LAKE	HOLLY BRANCH	EARTH	1965 R	35	336	NONE		3	WM MORSE
PEARSON	TR-GASTON BRANCH	EARTH	1964 R	28	225	NONE		3	R F PEARSON
PLUM CREEK RANCH DAM	TR-PLUM CREEK	EARTH	1965 R	50	980	NONE		3	PLUM CREEK RANCH
PED LAKE	TR-UPPER KEECHI CREEK	EARTH	1928 R	18	1,050	NONE		1	RED LAKE FISHING&HUNTING
PED LAKE NO 3	JELLY SLOUGH	EARTH	1964 R	14	112	NONE		3	MR & MRS RED
RICHARDS LAKE	TR-UPPER KEECHI CREEK	EARTH	1965 R	13	301	NONE		3	JOE RICHARDS JR
S C PICKINS DAM	TR-BROOK SPRING BRANCH	EARTH	1964 R	18	185	NONE		3	S C PICKINS
SNIDER LAKE	TR-DOTTIE BRANCH	EARTH	1965 R	6	134	NONE		3	LEE SNIDER
STREETMAN LAKE	SLOAN CREEK	EARTH	1935 R	12	100	STREETMAN		1	CITY OF STREETMAN
T B PICKENS DAM	TR-BROOK SPRING BRANCH	EARTH	1964 R	18	122	NONE		3	T B PICKENS
UPPER CLUB LAKE	JETER	EARTH	1906 R	18	839	NONE		3	TEAGUE HUNTING&FISHING C
WORTHAM LAKE NO 1	JACKSON BRANCH	EARTH	1952 S	24	380	NONE		3	CITY OF WORTHAM
WORTHAM LAKE NO 2	TR-CEDAR CREEK	EARTH	1923 S	20	120	NONE		3	CITY OF WORTHAM
FRIO COUNTY									
PICKENS RESERVOIR	MARTIN BRANCH	EARTH	1949 I	10	1,525	NONE		3	T E BURNS
COX RESERVOIR	TR-CHACON CREEK	EARTH	1972 I	19	669	NONE		2	KENNETH L COX
DEBBY DAM	FRIO RIVER	GRAVITY	1927 I	11	216	NONE		3	UNKNOWN
FSCHEMUR LAKE	TR-SECO CREEK	EARTH	1964 S	19	334	NONE		3	H W ESCHENBURG
MORROW LAKE #1	BUCKHORN CREEK	EARTH	1964 S	23	322	NONE		3	T C MORROW
MORROW LAKE #2	TR-BUCKHORN CREEK	EARTH	1964 S	19	213	NONE		3	T C MORROW
SIRRIANNI LAKE	TR-FRIO RIVER	EARTH	1964 R S	20	112	NONE		3	L F SIRRIANNI
THOMPSON LAKE	MARTIN BRANCH	EARTH	1964 R S	13	520	NONE		3	LAZY T CATTLE CO
TRIPLE S LAKE #1	TR-MORSE CREEK	EARTH	1964 R S	16	288	NONE		3	TRIPLE S RANCH
TRIPLE S LAKE #2	HORSE CREEK	EARTH	1964 R S	16	960	NONE		3	TRIPLE S RANCH
VINCENT LAKE	RECERO CREEK	EARTH	1964 S	14	135	NONE		3	WINFRED VINCENT

HAZARD POTENTIAL 1-HIGH 2-SIGNIFICANT 3-LOW

PURPOSES I-IRRIGATION C-FLOOD CONTROL S-WATER SUPPLY D-DEBRIS CONTROL
H-HYDROELECTRIC N-NAVIGATION R-RECREATION O-OTHER

INVENTORY OF DAMS IN THE UNITED STATES

TEXAS (CONT'D)
GALVESTON COUNTY

NAME OF DAM OR IMPOUNDMENT	RIVER OR STREAM	TYPE OF DAM	YEAR COMPLETED	PURPOSE	HEIGHT (FT)	MAX CAPACITY (ACRE FT.)	NEAREST DOWNSTREAM CITY, TOWN, VILLAGE	POPULATION	DIST. FROM DAM (MI.)	OWNER
GALVESTON COUNTY WATER RESERVOIR	OFF CHANNEL DICKINSON RAYOU	EARTH	1954 S		17	14,790	LA MARQUE	16,131	3	GALVESTON COUNTY WATER A
GARZA COUNTY										
CASH LAKE DAM	TR-MCDONALD CREEK	EARTH	1963 I		18	500	NONE		2	AC CASH
JUSTICEBURG LAKE DAM	COON CREEK	EARTH	1912 S		38	1,102	NONE		3	JUSTICEBURG SCHOOL DISIT
STINK CREEK LAKE DAM	STINK CREEK	EARTH	1955 S		18	126	NONE		3	MRS W M KIRKPATRICK
TWO OPAM LAKE DAM	TR-NORTH FORK DOURLE MOUNTAIN	EARTH	1930 R		20	290	NONE		2	ERWIN YOUNG
GILLESPIE COUNTY										
DOUGLASS DAM	PALO ALTO CREEK	EARTH	1967 R		28	202	NONE		3	SAM P DOUGLASS
LADY BIRD JOHNSON PARK DAM	LIVE OAK CREEK	GRAVITY	1968 R		23	100	NONE		3	CITY OF FREDERICKSBURG
LYNDON B JOHNSON STATE PARK DAM	PEDERNALES RIVER	BUTTRESS	1972 R		12	73	NONE		3	TEXAS PARKS & WILDLIFE
PETERSON SITE 1 DAM	RILEY CREEK	EARTH	1963 I		28	75	NONE		3	ARTHUR E PETERSON
WILLIAMS CREEK WS SCS SITE 1	WEST FORK WILLIAMS CREEK	EARTH	1967 C		52	1,800	ALBERT	25	3	GILLESPIE CO WCRID NO 1
WILLIAMS CREEK WS SCS SITE 2	MIDDLE FORK WILLIAMS CREEK	EARTH	1968 C		42	1,300	ALBERT	25	2	GILLESPIE CO WCRID NO 1
WILLIAMS CREEK WS SCS SITE 1	EAST FORK WILLIAMS CREEK	EARTH	1968 C		47	2,700	ALBERT	25	1	GILLESPIE CO WCRID NO 1
WILLIAMS CREEK WS SCS SITE 4	TR-WEST FORK WILLIAMS CREEK	EARTH	1967 C		46	1,148	ALBERT	25	1	GILLESPIE CO WCRID NO 1
GOLIAD COUNTY										
HENSLEY LAKE DAM	TR-SAN ANTONIO RIVER	EARTH	1955 I		8	120	NONE		3	VERDIE E HENSLEY
GONZALES COUNTY										
RENFE LAKE	TR-MULE CREEK	EARTH	1959 R		6	54	NONE		2	A L BENKE
TILEY LAKE	TR GUADALUPE RIVER	EARTH	1962 S R		14	106	NONE		3	GLEN ILEY
LAKE GONZALES	GUADALUPE RIVER	EARTH	1931 H		42	23,520	NONE		3	GUADALUPE-BLANC O RIVER A
M A WADE DAM	GUADALUPE RIVER	GRAVITY	1914 H		11	1,058	NONE		2	A G AINSWORTH
MERCER LAKE #1	TR-SANDY FORK	EARTH	1962 R		20	304	NONE		2	JOE F MERCER

PURPOSES: I - IRRIGATION C - FLOOD CONTROL S - WATER SUPPLY D - DEBRIS CONTROL
H - HYDROELECTRIC N - NAVIGATION R - RECREATION O - OTHER

HAZARD POTENTIAL 1 - HIGH 2 - SIGNIFICANT 3 - LOW

INVENTORY OF DAMS IN THE UNITED STATES

TEXAS (CONT'D)
GRAYSON COUNTY (CONT'D)

NAME OF DAM OR IMPOUNDMENT	RIVER OR STREAM	TYPE OF DAM	YEAR COMPLETED	PURPOSE	HEIGHT (FT)	MAX CAPACITY (ACRE FT.)	NEAREST DOWNSTREAM CITY/TOWN/VILLAGE	POPULATION	DIET FROM DAM (MI.)	OWNER	CONG DIST
FAST FORK ABOVE LAVON WS SCS SITE 37	TR-SQUIRREL CREEK	EARTH	1965	C	35	440	NONE			UPPER ELM-RED SCD	04
FAST FORK ABOVE LAVON WS SCS SITE 1A	TR-EAST FORK TRINITY RIVER	EARTH	1964	C	36	998	NONE			UPPER ELM-RED SCD	04
FAST FORK ABOVE LAVON WS SCS SITE 39	EAST PRONG WHITES CREEK	EARTH	1965	C	54	3,294	NONE			UPPER ELM-RED SCD	04
FAST FORK ABOVE LAVON WS SCS SITE 19	TR-EAST FORK TRINITY RIVER	EARTH	1964	C	35	890	NONE			UPPER ELM-RED SCD	04
FAST FORK ABOVE LAVON WS SCS SITE 20A	TR-EAST FORK TRINITY RIVER	EARTH	1966	C	43	3,518	NONE			UPPER ELM-RED SCD	04
FAST FORK ABOVE LAVON WS SCS SITE 2A	TR-EAST FORK TRINITY RIVER	EARTH	1965	C	28	440	NONE			UPPER ELM-RED SCD	04
FAST FORK ABOVE LAVON WS SCS SITE 21	TR-EAST FORK TRINITY RIVER	EARTH	1964	C	38	279	NONE			UPPER ELM-RED SCD	04
FAST FORK ABOVE LAVON WS SCS SITE 22	TR-EAST FORK TRINITY RIVER	EARTH	1964	C	35	266	NONE			UPPER ELM-RED SCD	04
FAST FORK ABOVE LAVON WS SCS SITE 2A	TR-SQUIRREL CREEK	EARTH	1965	C	32	257	NONE			UPPER ELM-RED SCD	04
FAST FORK ABOVE LAVON WS SCS SITE 3A	TR-WEST WHITES CREEK	EARTH	1965	C	32	413	NONE			UPPER ELM-RED SCD	04
FAST FORK ABOVE LAVON WS SCS SITE 35	TR-SQUIRREL CREEK	EARTH	1965	C	30	642	NONE			UPPER ELM-RED SCD	04
FAST FORK ABOVE LAVON WS SCS SITE 35A	TR-SQUIRREL CREEK	EARTH	1966	C	35	1,161	NONE			UPPER ELM-RED SCD	04
FAST FORK ABOVE LAVON WS SCS SITE 27	TR-STANLEY CREEK	EARTH	1964	C	44	601	NONE			UPPER ELM-RED SCD	04
FAST FORK WS SCS SITE 20	TR-EAST FORK TRINITY RIVER	EARTH	1964	C	36	596	NONE			UPPER ELM-RED SCD	04
JP HUFF RESERVOIR DAM	TR-MUSTANG CREEK	EARTH	1970	I	35	320	NONE			JP HUFF SCD	04
LITTLE FLM & LATERALS WS SCS SITE 5	TR-LITTLE ELM CREEK	EARTH	1966	C	25	294	NONE			UPPER ELM-RED SCD	04
LITTLE FLM & LATERALS WS SCS SITE 1	TR-LITTLE ELM CREEK	EARTH	1966	C	30	1,662	NONE			UPPER ELM-RED SCD	04
LITTLE FLM & LATERALS WS SCS SITE 3	TR-LITTLE ELM CREEK	EARTH	1966	C	26	3,587	NONE			UPPER ELM-RED SCD	04
LITTLE FLM & LATERALS WS SCS SITE 4	TR-LITTLE ELM CREEK	EARTH	1966	C	29	1,983	NONE			UPPER ELM-RED SCD	04
LITTLE FLM & LATERALS WS SCS SITE 6	TR-LITTLE ELM CREEK	EARTH	1966	C	30	1,052	NONE			UPPER ELM-RED SCD	04
LITTLE FLM & LATERALS WS SCS SITE 10	WALNUT FORK LITTLE FLM CREEK	EARTH	1966	C	25	1,313	NONE			UPPER ELM-RED SCD	04
LITTLE FLM & LATERALS WS SCS SITE 7	TR-LITTLE ELM CREEK	EARTH	1966	C	25	721	NONE			UPPER ELM-RED SCD	04
LITTLE FLM & LATERALS WS SCS SITE 2	TR-LITTLE ELM CREEK	EARTH	1966	C	28	2,087	NONE			UPPER ELM-RED SCD	04
LOY LAKE DAM	LOY CREEK	EARTH	1958	R	27	650	NONE			GRAYSON COUNTY SCD	04
PILOT GROVE CREEK WS SCS SITE R	TR-PILOT GROVE CREEK	EARTH	1968	C	34	456	NONE			COLLIN COUNTY SCD	04
PILOT GROVE CREEK WS SCS SITE 4R	TR-PILOT GROVE CREEK	EARTH	1968	C	32	450	NONE			UPPER ELM-RED SCD	04
PILOT GROVE CREEK WS SCS SITE 4A	PILOT GROVE CREEK	EARTH	1968	C	20	187	NONE			UPPER ELM-RED SCD	04

PURPOSES: I - IRRIGATION C - FLOOD CONTROL S - WATER SUPPLY D - DERRIS CONTROL
H - HYDROELECTRIC N - NAVIGATION R - RECREATION O - OTHER

HAZARD POTENTIAL 1 - HIGH 2 - SIGNIFICANT 3 - LOW

INVENTORY OF DAMS IN THE UNITED STATES

TEXAS (CONT'D)
GRAYSON COUNTY (CONT'D)

NAME OF DAM OR IMPROVEMENT	RIVER OR STREAM	TYPE OF DAM	YEAR COMPLETED	P.W. POSE	HEIGHT (FT)	MAX CAPACITY (ACRE FT.)	NEAREST DOWNSTREAM CITY/TOWN/VILLAGE	POPULATION	DIST FROM DAM (MI.)	OWNER	HAZARD POTENTIAL	PURPOSES
PILOT GROVE CREEK WS SCS SITE 1	TR-PILOT GROVE CREEK	EARTH	1968	C	23	300	NONE			3 UPPER ELM-RED SCD	04	
PILOT GROVE CREEK WS SCS SITE 31A	TR-DESERT CREEK	EARTH	1966	C	30	359	NONE			3 COLLIN COUNTY SCD	04	
PILOT GROVE CREEK WS SCS SITE 11	TR-PILOT GROVE CREEK	EARTH	1968	C	34	425	NONE			3 COLLIN COUNTY SCD	04	
PILOT GROVE CREEK WS SCS SITE 10	TR-EAST FORK PILOT GROVE CR	EARTH	1968	C	34	557	NONE			3 COLLIN COUNTY SCD	04	
PILOT GROVE CREEK WS SCS SITE 3A	TR-WEST FORK PILOT GROVE CR	EARTH	1968	C	29	206	NONE			3 UPPER ELM-RED SCD	04	
PILOT GROVE CREEK WS SCS SITE 7	TR-WEST FORK PILOT GROVE CR	EARTH	1968	C	28	625	NONE			3 COLLIN COUNTY SCD	04	
PILOT GROVE CREEK WS SCS SITE 9	FAST FORK PILOT GROVE CREEK	EARTH	1968	C	34	307	NONE			3 COLLIN COUNTY SCD	04	
PILOT GROVE WS SCS SITE 30	DESERT CREEK	EARTH	1966	I C	42	2,180	SCATTERED DWELLINGS	15		1 2 COLLIN COUNTY SCD	04	
RAVELL LAKE DAM	SHAWNEE CREEK	EARTH	1909	S	62	6,300	NONE			3 CITY DENISON TEXAS SCD	04	
HIGH LAKE DAM	PAW DAM CREEK	EARTH	1969	I	20	136	NONE			3 J R RICH SCD	04	
RUSSEL LAKE DAM	TR-HIGH MINERAL CREEK	EARTH	1969	R	28	454	NONE			3 ELIZABETH RUSSEL SCD	04	
SHERMAN COUNTRY CLUB LAKE DAM	FLHA CREEK	EARTH	1958	R	20	560	NONE			3 SHERMAN COUNTRY CLUB INC SCD	04	
SISTER GROVE WS SCS SITE 21	TR-WEST SISTER GROVE CREEK	EARTH	1960	C	33	800	NONE			3 UPPER ELM-RED SCD	04	
SISTER GROVE WS SCS SITE 19	TR-WEST SISTER GROVE CREEK	EARTH	1958	C	35	964	NONE			3 UPPER ELM-RED SCD	04	
SISTER GROVE WS SCS SITE 31	TR-WEST SISTER GROVE CREEK	EARTH	1957	C	43	1,567	NONE			2 COLLIN COUNTY SCD	04	
SISTER GROVE WS SCS SITE 21	TR-WEST SISTER GROVE CREEK	EARTH	1960	C	37	780	NONE			3 COLLIN COUNTY SCD	04	
SISTER GROVE WS SCS SITE 27	TR-WEST SISTER GROVE CREEK	EARTH	1960	C	40	514	NONE			3 UPPER ELM-RED SCD	04	
SISTER GROVE WS SCS SITE 30	EAST PRONG SISTER GROVE CREEK	EARTH	1959	C	50	1,354	NONE			3 UPPER ELM-RED SCD	04	
SISTER GROVE WS SCS SITE 15	TR-EAST PRONG SISTER GROVE CR	EARTH	1959	C	36	300	NONE			3 COLLIN COUNTY SCD	04	
SISTER GROVE WS SCS SITE 14	WEST SISTER GROVE CREEK	EARTH	1958	C	35	792	NONE			3 UPPER ELM-RED SCD	04	
SISTER GROVE WS SCS SITE 3A	TR-EAST PRONG SISTER GROVE CR	EARTH	1966	C	45	360	NONE			3 COLLIN COUNTY SCD	04	
SISTER GROVE WS SCS SITE 23	TR-WEST SISTER GROVE CREEK	EARTH	1960	C	33	547	NONE			3 COLLIN COUNTY SCD	04	
SISTER GROVE WS SCS SITE 33	TR-EAST PRONG SISTER GROVE CR	EARTH	1957	C	37	481	NONE			3 COLLIN COUNTY SCD	04	
SISTER GROVE WS SCS SITE 33	TR-EAST PRONG SISTER GROVE CR	EARTH	1960	C	39	250	NONE			3 COLLIN COUNTY SCD	04	
SISTER GROVE WS SCS SITE 36	SISTER GROVE CR	EARTH	1959	C	35	1,247	NONE			3 COLLIN COUNTY SCD	04	
SISTER GROVE WS SCS SITE 34	WOLF RUN CREEK	EARTH	1959	C	35	1,247	NONE			3 COLLIN COUNTY SCD	04	
SISTER GROVE WS SCS SITE 34	TR-WEST-SISTER GROVE CREEK	EARTH	1959	C	32	390	NONE			3 COLLIN COUNTY SCD	04	
SISTER GROVE WS SCS SITE 20	TR-EAST PRONG SISTER GROVE CR	EARTH	1960	C	35	329	NONE			3 COLLIN COUNTY SCD	04	

PURPOSES: I - IRRIGATION; M - HYDROELECTRIC; N - NAVIGATION; S - FLOOD CONTROL; \$ - WATER SUPPLY; D - DEBRIS CONTROL; 1 - HIGH; 2 - SIGNIFICANT; 3 - LOW; HAZARD POTENTIAL: 1 - HIGH; 2 - SIGNIFICANT; 3 - LOW

INVENTORY OF DAMS IN THE UNITED STATES

TEXAS (CONT'D)
GRAYSON COUNTY (CONT'D)

NAME OF DAM OR IMPROVEMENT	RIVER OR STREAM	TYPE OF DAM	YEAR COMPLETED	PURPOSE	HEIGHT (FT)	MAX CAPACITY (ACRE FT)	NEAREST DOWNSTREAM CITY-TOWN VILLAGE	POPULATION	DIST FROM DAM (MI)	OWNER	DISTRICT
SISTER GROVE WS SCS SITE 24	TR-WEST SISTER GROVE CREEK	EARTH	1960	C	33	1,021	NONE			3 UPPER ELM-RED SCD	04
SISTER GROVE WS SCS SITE 29	TR-WEST SISTER GROVE CREEK	EARTH	1960	C	35	350	NONE			3 UPPER ELM-RED SCD	04
SISTER GROVE WS SCS SITE 30	TR-WEST SISTER GROVE CREEK	EARTH	1959	C	32	242	NONE			3 COLLIN COUNTY SCD	04
SISTER GROVE WS SCS SITE 24	TR-SISTER GROVE CREEK	EARTH	1959	C	41	299	NONE			3 COLLIN COUNTY SCD	04
SISTER GROVE WS SCS SITE 25	TR-SISTER GROVE CREEK	EARTH	1959	C	45	440	NONE			3 COLLIN COUNTY SCD	04
SIFERN LAKE DAM	TR-MILL CREEK	EARTH	1970	I	35	590	NONE			3 DR JACK STERN SCD	04
WILLIAMS LAKE DAM	TR-WFD BRANCH	EARTH	1970	I	22	150	NONE			3 WAYNE WILLIAMS SCD	04
WEGG COUNTY CARGILL DAM	TR-SABINE RIVER	EARTH	1969	I	30	300	LONGVIEW	45,547	1	1 ROBERT CARGILL	04
CHEROKEE DAM	CHEROKEE RAYOU	EARTH	1948	S	45	93,000	NONE			2 CHEROKEE WATER CO	04
GRIFFIN DAM	TR-CRAZY BESS RAYOU	EARTH	1953	I	30	517	NONE			2 LARKIN B GRIFFIN ET AL	04
HOLLOWAY LAKE	TR-LITTLE CYPRESS RAYOU	EARTH	1959	I	18	180	NONE			3 LOWELL HOLLOWAY	04
KILGORE DAM	BIG HEAD CREEK	EARTH	1949	I	25	200	KILGORE	12,500		1 CITY OF KILGORE	04
LAKE BEVERINA	CAMPRELLS CREEK	EARTH	1912	R	35	5,600	NONE			2 BEVERINA HUNT CLUB	04
LAKE HARRIS DAM	TR-HAWKINS CHEEK	EARTH	1907	I	25	400	NONE			3 C W SHORE	04
LAKE LETOURNEAU DAM	OFFSTREAM SABINE RIVER	EARTH	1958	O	13	300	NONE			3 MARATHON-LETOURNEAU	04
LAMOND DAM	HARRIS CREEK	EARTH	1908	I	25	480	LONGVIEW	52,242		2 E R MCWHORTER	04
LUTES DAM	TR-WOOD CREEK	EARTH	1937	I	15	100	NONE			2 CHARLES W LUTES TRUSTEE	04
R AND K DAM	TR-GRACE CREEK	EARTH	1953	I	25	250	LONGVIEW	52,242	1	1 R AND K DISTRIBUTORS INC	04
STONE LAKE	HAMBLY BRANCH	EARTH	1945	I	17	100	NONE			2 BELMER STONE	04
TEXAS AND PACIFIC RY DAM	TR-SABINE RIVER	EARTH	1890	O	15	160	LONGVIEW	45,547		1 TEXAS AND PACIFIC RY	04
WICKHAM DAM	TR-GRACE CREEK	EARTH	1965	S	14	145	NONE			1 KENNETH WICKHAM	04
GRIMES COUNTY CAROL'S LAKE DAM	HIG BRANCH	EARTH	1930	R	25	540	NONE			3	02
CARR LAKE DAM	TR-NAVASOTA RIVER	EARTH	1951	I	25	1,650	NONE			3 FLYING J RANCH	02

PURPOSES: I - IRRIGATION H - HYDROELECTRIC C - FLOOD CONTROL S - WATER SUPPLY D - DEBRIS CONTROL N - NAVIGATION R - RECREATION O - OTHER

HAZARD POTENTIAL: 1 - HIGH 2 - SIGNIFICANT 3 - LOW

INVENTORY OF DAMS IN THE UNITED STATES

STATES (CONT'D)
 BUTLER COUNTY (CONT'D)

DAM NAME	RIVER/STREAM	TYPE OF DAM	YEAR COMPLETED	PURPOSE	HEIGHT (FEET)	MAX CAPACITY (ACRE FEET)	NEAREST DOWNSTREAM CITY OR VILLAGE	POPULATION	SUBI FROM DAM (MI)	OWNER	STATUS
ALBANY LAKE DAM	TR-MOOPING CREEK	EARTH	1950	R	12	50	NONE			3 P D EICHENOUR	02
ANDREWS DAM	TR-PEACH CREEK	EARTH	1962	R	15	40	NONE			3 O B AND M FARMS	02
BEAUFAY MILLS LAKE DAM	TR-NEBLETT'S CREEK	EARTH	1957	R	34	450	ANDERSON	477	1	L R WICHMAN ET UX	02
BEAUFAY RESERVOIR DAM	TR-ANDERSON CREEK	EARTH	1954	P	15	60	NONE			3 J C HOWARD	02
BEEPER LAKE DAM	TR-RAGAN CREEK	EARTH	1965	I	15	54	NONE			3 ROBERT L HUNTER	02
BONNAN LAKE DAM	TR-HUG CREEK	EARTH	1955	S	20	290	NONE			3 MRS FLORA I JOHNSON	02
BRENDEN LAKE DAM	TR-NAVASOTA RIVER	EARTH	1955	S	20	448	NONE			3 W OSCAR NEUHAUS	02
BREWER LAKE DAM	BEASON CREEK	EARTH	1961	R	10	80	PLEASANT HILL	15	3	E J KOEHL	02
BUCK HILLS DAM	HOCKY BRANCH	EARTH	1955	R	12	400	NONE			2 ROY HALL SONS INC	02
BUCK LAKE DAM	TR-ROCKY CREEK	EARTH	1958	I	19	122	NONE			3 DARR R SANGERS	02
BUCKLEY HILL DAM	TR-MILL CREEK	EARTH	1955	R	19	150	VENTURA	30	10	2 HOLLY MILL ESTATES	02
BUCKLE LAKE DAM	TR-PAINE RD OF SOUTH BEETAS CREEK	EARTH	1957	R	10	316	NONE			3 WILLIAM T FARMER	02
BUCKLEY LAKE DAM	TR-ROCKY CREEK	EARTH	1955	P	26	600	NONE			3 MRS JESSIE T COFFMAN	02
BUCKLEY LAKE DAM	TR-ROCKY CREEK	EARTH	1957	P	12	360	NONE			3 CAROL ANN WILSON JR	02
BUCKLEY LAKE DAM	TR-ROCKY CREEK	EARTH	1955	P	30	170	NONE			2 ALBERT C BRASSFIELD	02
BUCKLEY LAKE DAM	TR-ROCKY CREEK	EARTH	1958	R	10	90	NONE			3 WEN F MURPHY	02
BUCKLEY LAKE DAM	TR-CAMPY CREEK	EARTH	1960	P	20	100	NONE			3 P L SPEED	02
BUCKLEY LAKE DAM	TR-CAMPY CREEK	EARTH	1950	S	26	250	NONE			3 JOHN O STONEHAM	02
BUCKLEY LAKE DAM	TR-CAMPY CREEK	EARTH	1955	R	15	114	NONE			3 ROBERT E STUART	02
BUCKLEY LAKE DAM	TR-CAMPY CREEK	EARTH	1963	R	10	72	NONE			3 LESTER UHARSKI	02
BUCKLEY LAKE DAM	TR-CAMPY CREEK	EARTH	1962	R	15	84	NONE			3 CURTIS W MAXWELL	02
BUCKLEY LAKE DAM	TR-CAMPY CREEK	EARTH	1964	I	60	600	NONE			3 R L WALLIPIP	02
BUCKLEY LAKE DAM	TR-NAVASOTA RIVER	EARTH	1950	S	16	220	NONE			3 M R WICHMAN JR	02
BUCKLEY LAKE DAM	TR-CAMPY CREEK	EARTH	1961	S	16	94	SINGLETON	50	1	M A WILSON	02
BUCKLEY LAKE DAM	TR-CAMPY CREEK	EARTH	1960	R	30	1,450	WARTHVILLE	20	3	2 NAVASOTA FISHING CLUB	02

1-LOW 2-MODERATE 3-HIGH 4-VERY HIGH 5-EXTREMELY HIGH 6-CONTROLLED 7-REPAIR POTENTIAL 8-HIGH 9-VERY HIGH 10-EXTREMELY HIGH 11-CONTROLLED 12-REPAIR POTENTIAL 13-LOW

INVENTORY OF DAMS IN THE UNITED STATES

TEXAS (CONT'D)
GUADALUPE COUNTY

NAME OF DAM OR IMPOUNDMENT	RIVER OR STREAM	TYPE OF DAM	YEAR COMPLETED	PURPOSE	HEIGHT (FT)	MAX CAPACITY (ACRE FT.)	NEAREST CITY OR VILLAGE	POPULATION	DIST. FROM DAM (MI)	OWNER	CONSTR. DATE
BISHOP LAKE DAM	TR-GUADALUPE RIVER	EARTH	1964	R	9	126	NONE			WP & WM BISHOP	23
GUADALUPE-BLANCO RIVER AUTH TR-5 DAM	GUADALUPE RIVER	EARTH	1930	H	29	3,100	NONE			GUADALUPE-BLANCO	23
GUADALUPE-BLANCO RIVER AUTH TR-3 DAM	GUADALUPE RIVER	EARTH	1928	H R	40	5,000	MC QUEENEY	396		0 RI AUTH 0 RIV AUT	23
GUADALUPE-BLANCO RIVER AUTH TR-4 DAM	GUADALUPE RIVER	GRAVITY EARTH	1964	H R	25	5,400	SFGUIN	15,934		0 RI AUTH 0 R AUTH	23
GUADALUPE-BLANCO RIVER AUTH TR-1 DAM	GUADALUPE RIVER	EARTH	1928	H R	41	5,900	MC QUEENEY			0 R AUTH	23
HOLMES LAKE DAM	SANDY HOLLOW	EARTH	1964	R	24	298	NONE			HARRY HOLMES JR	23
ROSE LAKE DAM	TR-SAN MARCOS RIVER	EARTH	1964	I	28	1,450	NONE			JAMES D JAMISON ET-AL	23
YORK CREEK WS SCS SITE NO 13 DAM	COTTONWOOD CREEK	EARTH	1963	C I	34	4,190	NONE			COMAL-HAYS-GUAD ALUPE SCD	23
YORK CREEK WS SCS SITE NO 4 DAM	TR-YORK CREEK	EARTH	1961	C	29	877	NONE			COMAL-HAYS-GUAD ALUPE SCD	23
YORK CREEK WS SCS SITE NO 9 DAM	TR-YORK CREEK	EARTH	1963	C	28	756	NONE			COMAL-HAYS-GUAD ALUPE SCD	23
YORK CREEK WS SCS SITE NO 7 DAM	TR-YORK CREEK	EARTH	1960	C	31	1,013	NONE			COMAL-HAYS-GUAD ALUPE SCD	23
YORK CREEK WS SCS SITE NO 15 DAM	TR-YORK CREEK	EARTH	1960	C	36	1,117	NONE			COMAL-HAYS-GUAD ALUPE SCD	23
YORK CREEK WS SCS SITE NO 14 DAM	TR-YORK CREEK	EARTH	1962	C	28	866	NONE			ALUPE SCD	23
YORK CREEK WS SCS SITE NO 11 DAM	TR-YORK CREEK	EARTH	1962	C R	35	2,491	NONE			ALUPE SCD	23
YORK CREEK WS SCS SITE NO 14 DAM	TR-COTTONWOOD CREEK	EARTH	1963	C	25	1,006	NONE			COMAL-HAYS-GUAD ALUPE SCD	23
YORK CREEK WS SCS SITE NO 15 DAM	TR-COTTONWOOD CREEK	EARTH	1960	C	32	770	NONE			COMAL-HAYS-GUAD ALUPE SCD	23
YORK CREEK WS SCS SITE NO 16 DAM	LONG CREEK	EARTH	1962	C I	35	3,484	NONE			COMAL-HAYS-GUAD ALUPE SCD	23
YORK CREEK WS SCS SITE NO 12 DAM	TR-YORK CREEK	EARTH	1962	C	41	1,459	NONE			COMAL-HAYS-GUAD ALUPE SCD	23
HALE COUNTY											
GIVENS LAKE DAM	BLACKWATER DRAW	EARTH	1962	I	12	528	NONE			ERCELL GIVENS ET AL	19
HALE COUNTY											
COTTONWOOD CREEK RESERVOIR DAM	COTTONWOOD CREEK	EARTH	1972	I	25	400	NONE			JOHN DEEVER	13
HOLMES LAKE DAM	TR-DONAR CREEK	EARTH	1960	S	29	357	NONE			O L HELM	13
LETTING RESERVOIR DAM	BUFFALO CREEK	EARTH	1965	I	25	150	NONE			LEO KOETTING	13
LEWIS WS SCS SITE 3 DAM	WEST BITTER CREEK	EARTH	1973	I	37	2,296	NONE			HALL AND DONLEY CO SCD	13

PURPOSES: I - IRRIGATION C - FLOOD CONTROL S - WATER SUPPLY D - DEBRIS CONTROL
H - HYDRO-ELECTRIC N - NAVIGATION R - RECREATION O - OTHER

HAZARD POTENTIAL 1 - HIGH 2 - SIGNIFICANT 3 - LOW

INVENTORY OF DAMS IN THE UNITED STATES

TEXAS (CONT'D)
HALL COUNTY (CONT'D)

NAME OF DAM OR IMPROVEMENT	RIVER OR STREAM	TYPE OF DAM	YEAR COMPLETED	PURPOSE	HEIGHT (FT)	MAX CAPACITY (ACRE FT.)	NEAREST DOWNSTREAM CITY, TOWN, VILLAGE	POPULATION	DIST FROM DAM (MI)	OWNER	CONGR DIST
LAKE VIEW WS SCS SITE 4	EAST BITTER CREEK	EARTH	1973	C	55	5,700	NONE			HALL COUNTY	13
LAKE VIEW WS SCS SITE 5	TR-CAST BITTER CREEK	EARTH	1973	I	52	4,400	NONE			HALL COUNTY	13
HAMILTON COUNTY											
CITY OF HAMILTON DAM	TWO MILE CREEK	EARTH	1923	S	45	1,296	NONE			CITY OF HAMILTON	11
ORDER BOSQUE WS SCS SITE #1	LITTLE GILMORE CREEK	EARTH	1969	C	49	2,000	NONE			HAMILTON-CORVELL	11
HARDEN COUNTY											
LAKE PAULINE DAM	WANDERERS CREEK	EARTH	1975	O	24	15,000	CHILLICOTHE	1,261	10	WEST TEXAS UTILITIES CO	13
MRS J H WILLIAMS RANCH	TR-HACKBERRY CREEK	EARTH	1973	S	24	100	NONE			MRS J H WILLIAMS	13
HALL COUNTY											
LAKE KIMBALL CREEK	KIMBALL CREEK	EARTH	1964	R	25	500	NONE			CHARLES KELLEY ET AL	02
HALL COUNTY											
LAKE WOODS DAM	TR-SPRING CREEK	EARTH	1960	S	19	137	NONE			BOO ADAMS	18
ADAMS COUNTY											
LAKE WOODS DAM	SOUTH MAYDE CREEK	EARTH	1948	C	41	204,500	HOUSTON	1,232,802	1	CORPUS OF ENGINEERS	07
LAKE WOODS DAM	BUFFALO BAYOU	EARTH	1945	C	32	207,000	HOUSTON	1,232,802	1	CORPUS OF ENGINEERS	07
LAKE WOODS DAM	LITTLE CYPRESS CO-OFFSTREAM	EARTH	1963	I	6	134	NONE			HAZEL D BREMER	18
LAKE WOODS DAM	CEDAR BAYOU-OFFSTREAM	EARTH	1959	I	8	531	NONE			CEDAR BAYOU LTD	18
LAKE WOODS DAM	TR-CYPRESS CREEK	EARTH	1962	I	9	61	NONE			CHUDLEIGH FARMS	18
LAKE WOODS DAM	CYPRESS CREEK OFFSTREAM	EARTH	1962	I	10	90	NONE			CHUDLEIGH FARMS	18
LAKE WOODS DAM	LANGHAM CREEK OFFSTREAM	EARTH	1970	I	8	304	HUNKER HILL VILLAGE	3,977	18	CYPRESS FARMS	18
LAKE WOODS DAM	LANGHAM CREEK OFFSTREAM	EARTH	1970	I	9	225	HUNKER HILL VILLAGE	3,977	18	CYPRESS FARMS	18
LAKE WOODS DAM	WILSON CREEK OFFSTREAM	EARTH	1960	I	8	568	NONE			A S DENNISON	18
LAKE WOODS DAM	CYPRESS CREEK OFFSTREAM	EARTH	1962	I	8	144	NONE			H E FISHER	18
LAKE WOODS DAM	LANGHAM CREEK OFFSTREAM	EARTH	1970	I	9	960	HUNKER HILL VILLAGE	3,977	17	L H MEGAR	18

PURPOSES: 1-FLOOD CONTROL 2-NAVIGATION 3-RECREATION 4-POWER 5-WATER SUPPLY 6-DEBRIS CONTROL 7-IRRIGATION 8-OTHER 9-OTHER
HAZARD POTENTIAL: 1-HIGH 2-SIGNIFICANT 3-LOW

INVENTORY OF DAMS IN THE UNITED STATES

TEXAS (CONT'D)
HARRIS COUNTY (CONT'D)

NAME OF DAM OR IMPROVEMENT	RIVER OR STREAM	TYPE OF DAM	YEAR COMPLETED	PURPOSE	HEIGHT (FT)	MAX CAPACITY (ACRE FT)	NEAREST DOWNSTREAM CITY, TOWN, VILLAGE	POPULATION	DIST FROM DAM (MI)	OWNER	CONG DIST
MEGAR LAKE DAM	LITTLE CYPRESS CR OFFSTREAM	EARTH	1962	I	9	87	NONE			3 MEGAR BROTHERS	18
HIGHLANDS RESERVOIR DAM	GOOSE CREEK	EARTH	1962	I	15	6,960	MCNAIR	1,880	1	UNKNOWN	18
HOUSE LAKE DAM	CYPRESS CREEK OFFSTREAM	EARTH	1962	I	10	120	NONE			3 CALVIN HOUSE	18
JAPHET LAKE DAM	TR-SPRING CREEK	EARTH	1960	S	18	648	NONE			3 E C JAPHET	18
LAKE HOUSTON DAM	SAN JACINTO RIVER	EARTH	1953	S	66	153,785	MAGNOLIA GARDENS	400	3	CITY OF HOUSTON	18
LONGENRAUGH LAKE DAM	CYPRESS CREEK OFFSTREAM	EARTH	1962	I	8	792	NONE			2 ALTA G LONGENBAUGH	18
LYNCH LAKE	TR-SPRING CREEK	EARTH	1960	S	14	112	NONE			3 JOHN F LYNCH	18
LYNCHBURG RESERVOIR DAM	SAN JACINTO RIV OFFSTREAM	EARTH	1973	S	32	5,188	LYNCHBURG	100		CITY OF HOUSTON	18
MARSHALL LAKE	PILOT GULLY	EARTH	1967	R	8	144	NONE			2 DOUGLAS B MARSHALL	18
NELSON RESERVOIR DAM	CLEAR CREEK-OFFSTREAM	EARTH	1942	I	6	978	NONE			3 NELSON	18
NEUMAS LAKE DAM	FULKEY GULLEY OFFSTREAM	EARTH	1967	I	6	150	URBAN COMPACT NO 4 UNINC	3,476	1	DOUGLAS B MARSHALL	18
SEABERG RESERVOIR	CFDAP	EARTH	1949	I	10	160	NONE			3 ROY A SEABERG ET AL	18
SEABERG RESERVOIR	CFDAP	EARTH	1965	I	10	790	NONE			3 ROY A SEABERG ET AL	18
SEABERG RESERVOIR #3	RAYOU-OFFSTREAM	EARTH	1948	I	8	267	NONE			3 ROY SEABERG	18
SEABERG RESERVOIR #4	TR-ADLONG DAM	EARTH	1953	I	6	713	NONE			3 ROY SEABERG	18
SMELDON RESERVOIR DAM	RAYOU-OFFSTREAM	EARTH	1944	I	10	7,649	CHANNELVIEW	7,860	6	TEXAS PARKS & WILDLIFE	18
SMITH LAKE #1	CYPRESS CREEK OFFSTREAM	EARTH	1962	I	6	78	NONE			2 R E SMITH	18
SMITH LAKE #2 DAM	CYPRESS CREEK OFFSTREAM	EARTH	1962	I	6	72	NONE			2 R F SMITH	18
SMITH LAKE #3 DAM	CYPRESS CREEK OFFSTREAM	EARTH	1962	I	6	300	NONE			2 R E SMITH	18
SOUTHARD LAKE DAM	LITTLE CYPRESS-OFFSTREAM	EARTH	1962	I	9	567	HOCKLEY	300	1	IRA SOUTHARD	18
TUCKER LAKE DAM	RUFFALO RAYOU-OFFSTREAM	EARTH	1962	I	6	180	NONE			3 JESSIE A TUCKER	18
WARREN ESTATE RESERVOIR	ROCK HOLLOW CREEK	EARTH	1961	I	25	2,000	NONE			2 WARREN ESTATE	18
WOOD LAKE DAM	CYPRESS CREEK OFFSTREAM	EARTH	1962	I	6	132	NONE			3 W K WOOD	18
HARRISON COUNTY											
PAPINEC DAM	TR-CAMEY CREEK	EARTH	1959	I	22	150	NONE			3 CLARENCE W HARNES	01
HIG ROCK DAM	TR-PAGE CREEK	EARTH	1961	R	31	348	NONE			2 JAMES T KINDLEY ET AL	01

PURPOSES I - IRRIGATION C - FLOOD CONTROL S - WATER SUPPLY D - DEBRIS CONTROL
 H - HYDROELECTRIC N - NAVIGATION R - RECREATION O - OTHER
 HAZARD POTENTIAL 1 - HIGH 2 - SIGNIFICANT 3 - LOW

INVENTORY OF DAMS IN THE UNITED STATES

NO. 22
JULY 1972

TEXAS (CONT'D)
TARRANT COUNTY (CONT'D)

NAME OF DAM	RIVER OR STREAM	TYPE OF DAM	YEAR COMPLETED	PWR. POSE (FT)	MAX. CAPACITY (ACR. FT.)	NEAREST DOWNSTREAM CITY TOWN OR VILLAGE	POPULATION	DIST. FROM DAM (MI.)	OWNER	CONGR. DIST.
TR-HARRISON DAM	TR-HARRISON CREEK	EARTH	1962 S	25	150	NONE			3 W. BLOCKER ESTATE	01
TR-CLARK DAM	TR-CLARK CREEK	EARTH	1952 S	15	84	NONE			3 THOMAS G. CASERHEAD	01
TR-CLARK DAM 1	TR-CLARK CREEK	EARTH	1954 I	25	270	NONE			2 V. A. CLEMENTS JR.	01
TR-CLARK DAM 2	TR-CLARK CREEK	EARTH	1954 I	25	45	NONE			2 V. A. CLEMENTS JR.	01
TR-CLARK DAM 3	TR-CLARK CREEK	EARTH	1951 O	50	8,000	NONE			3 TEXAS EASTMAN COMPANY	01
TR-CLARK DAM 4	TR-CLARK CREEK	EARTH	1970 I	25	146	NONE			3 W. BLOCKER ESTATE	01
TR-CLARK DAM 5	TR-CLARK CREEK	EARTH	1962 S	19	140	NONE			3 W. BLOCKER ESTATE	01
TR-CLARK DAM 6	TR-CLARK CREEK	EARTH	1925 W	35	175	NONE			3 THOMAS G. CASERHEAD	01
TR-CLARK DAM 7	TR-CLARK CREEK	EARTH	1925 W	30	175	NONE			2 THOMAS G. CASERHEAD	01
TR-CLARK DAM 8	TR-CLARK CREEK	EARTH	1943 O	30	1,030	NONE			2 THOMAS G. CASERHEAD	01
TR-CLARK DAM 9	TR-CLARK CREEK	EARTH	1930 I	24	200	NONE	45,947		3 THOMAS G. CASERHEAD ESTATE	01
TR-CLARK DAM 10	TR-CLARK CREEK	EARTH	1950 I	25	240	NONE			3 JOHNSTON	01
TR-CLARK DAM 11	TR-CLARK CREEK	EARTH	1953 W	27	325	NONE			3 J. A. LITTLE ESTATE	01
TR-CLARK DAM 12	TR-CLARK CREEK	EARTH	1962 W	19	170	NONE			2 FERNANDO MARY ESTATE	01
TR-CLARK DAM 13	TR-CLARK CREEK	EARTH	1962 O	18	120	NONE			3 HAYWARD JORDAN	01
TR-CLARK DAM 14	TR-CLARK CREEK	EARTH	1970 W	30	2,111	NONE			3 SHADWOOD LAKE ESTATES	01
TR-CLARK DAM 15	TR-CLARK CREEK	EARTH	1970 R	17	136	NONE			2 JUDIAH C. LOWRY	01
TR-CLARK DAM 16	TR-CLARK CREEK	EARTH	1962 S	40	384	NONE			2 OHS D. MITCHELL	01
TR-CLARK DAM 17	TR-CLARK CREEK	EARTH	1962 S	14	115	JONESVILLE	100		1 WM. J. ROGERS	01
TR-CLARK DAM 18	TR-CLARK CREEK	EARTH	1962 S	12	85	NONE			2 RUTH SANDERS	01
TR-CLARK DAM 19	TR-CLARK CREEK	EARTH	1970 S	17	115	NONE			2 NOLON	01
TR-CLARK DAM 20	TR-CLARK CREEK	EARTH	1962 R	19	100	NONE			2 SATTERWHITE	01
TR-CLARK DAM 21	TR-CLARK CREEK	EARTH	1958 O	45	2,600	NONE			3 TEXAS EASTMAN COMPANY	01
TR-CLARK DAM 22	TR-CLARK CREEK	EARTH	1962 S	18	150	NONE			3 T. J. TAYLOR	01
TR-CLARK DAM 23	TR-CLARK CREEK	EARTH	1962 R	25	270	NONE			2 GEORGE E. VFRHALFN	01
TR-CLARK DAM 24	TR-CLARK CREEK	EARTH	1970 S	18	97	NONE			3 WILL H. WHITE	01

PURPOSES: I - IRRIGATION; C - HYDROELECTRIC; N - NAVIGATION; S - WATER SUPPLY; R - RECREATION; O - OTHER; HAZARD POTENTIAL: 1 - HIGH; 2 - SIGNIFICANT; 3 - LOW

INVENTORY OF DAMS IN THE UNITED STATES



TEXAS (CONT'D)
HARTLEY COUNTY

NAME OF DAM OR IMPOUNDMENT	RIVER OR STREAM	TYPE OF DAM	YEAR COMPLETED	PURPOSE	HEIGHT (FT)	MAX CAPACITY (ACRE-FT.)	NEAREST DOWNSTREAM CITY, TOWN, VILLAGE	POPULATION	DIST. FROM DAM (MI.)	OWNER	NO. OF DAMS
MARTHA HOUGHTON LAKE DAM NO 1	ROMERO CREEK	EARTH	1930 S	S	12	192	NONE			MRS MARTHA HOUGHTON	13
MARTHA HOUGHTON LAKE DAM NO 2	TR-ROMERO CREEK	EARTH	1969 S	S	29	197	NONE			MARTHA HOUGHTON	13
MARTHA HOUGHTON LAKE DAM NO 3	ROMERO CREEK	EARTH	1971 S	S	30	120	NONE			MARTHA HOUGHTON	13
MARTHA HOUGHTON LAKE DAM NO 4	ROMERO CREEK	EARTH	1971 S	S	20	88	NONE			MARTHA HOUGHTON	13
PITA BLANCA CREEK RESERVOIR DAM	PITA BLANCA CREEK	EARTH	1940 R	R	75	13,600	NONE			HARTLEY-DALLAM COUNTIES	13
HASKELL COUNTY											
RETTIS LAKE DAM	FLAT PAINT CREEK	EARTH	1945 S	S	15	120	NONE			WILL Z BETTIS EST	17
COUNTRY CLUB LAKE DAM	TR-RED CREEK	EARTH	1961 R	R	14	210	NONE			HASKELL CO COUNTRY CLUB	17
ELM CREEK LAKE DAM	TR-MILLERS CREEK	EARTH	1952 S	S	20	880	NONE			SWENSON LAND & CATTLE CO	17
HARLAN WEINERT LAKE DAM	TP-LAKE CREEK	EARTH	1940 S	S	12	168	NONE			HARLAN WEINERT	17
AQUAFENA DAM	SAN MARCOS RIVER	ROCKFILL	1849 S	R	15	360	SAN MARCOS	18,860	1	GENE PHILLIPS	10
BARRON DAM	TR-BRUSHY CREEK	EARTH	1967 R	R	25	230	NONE			FRANK C BARRON ET AL	10
AQUAFENA DAM											
BARRON DAM	SAN MARCOS RIVER	ROCKFILL	1849 S	R	15	360	SAN MARCOS	18,860	1	GENE PHILLIPS	10
CLEAR LAKE DAM	TR-BRUSHY CREEK	EARTH	1967 R	R	25	230	NONE			FRANK C BARRON ET AL	10
GATHA BURNETT DAM	PINOK CREEK	EARTH	1962 R	R	28	315	NONE			C H THOMPSON	10
JOHN F BAUGH DAM	TR-BRUSHY CREEK	EARTH	1967 R	R	23	210	NONE			GATHA BURNETT	10
M D HEATLY DAM	TR-SAN MARCOS RIVER	EARTH	1955 I	I	20	665	NONE			JOHN F BAUGH	10
PIERCE DAM	TR-PLANCO RIVER	EARTH	1968 R	R	40	670	NONE			M D HEATLY	10
PLUM CREEK WS SCS SITE 6	PORTER CREEK	EARTH	1967 C	C	36	5,183	UHLAND TEXAS	90	4	HAYS-CALDWELL-T RAVIS SCD	10
PLUM CREEK WS SCS SITE 2	TR-PLUM CREEK	EARTH	1968 C	C	38	1,540	UHLAND TEXAS	90	5	PLUM CREEK SCD	10
PLUM CREEK WS SCS SITE 4	TR-PLUM CREEK	EARTH	1962 C	C	37	513	UHLAND TEXAS	90	2	HAYS-CALDWELL-T RAVIS SCD	10
PLUM CREEK WS SCS SITE 5	RUNTON BRANCH	EARTH	1963 C	I	46	3,368	UHLAND TEXAS	90	5	HAYS-CALDWELL-T RAVIS SCD	10
PLUM CREEK WS SCS SITE 12	BRUSHY CREEK	EARTH	1963 C	C	28	2,980	NONE			HAYS-CALDWELL-T RAVIS SCD	10

PURPOSES: I - IRRIGATION C - FLOOD CONTROL S - WATER SUPPLY D - DEBRIS CONTROL HAZARD POTENTIAL: 1 - HIGH 2 - SIGNIFICANT 3 - LOW
 H - HYDROELECTRIC N - NAVIGATION R - RECREATION O - OTHER

INVENTORY OF DAMS IN THE UNITED STATES



TEXAS (CONT'D)
HAYS COUNTY (CONT'D)

NAME OF DAM OR IMPOUNDMENT	RIVER OR STREAM	TYPE OF DAM	YEAR COMPLETED	PURPOSE	HEIGHT (FT)	MAX CAPACITY (ACRE FT.)	NEAREST DOWNSTREAM CITY, TOWN, VILLAGE	POPULATION	DIST. FROM DAM (MI.)	OWNER	CONGR DIST
PLUM CREEK WS SCS SITE	TR-BRUSHY CREEK	EARTH	1962	C I	37	2,250	NONE			3 HAYS-CALDWELL-T	10
PLUM CREEK WS SCS SITE	BRUSHY CREEK	EARTH	1963	C	36	1,282	NONE			3 RAVIS_SCD	10
PLUM CREEK WS SCS SITE	PLUM CREEK	EARTH	1966	C	32	1,670	NONE			3 RAVIS_SCD	10
PLUM CREEK WS SCS SITE	TR-PLUM CREEK	EARTH	1962	C	27	319	UPLAND TEXAS	90		3 HAYS-CALDWELL-T	10
RATTLESNAKE LAKE DAM	TR-ONION CREEK	EARTH	1962	I	18	370	NONE			3 RAVIS_SCD	10
REEVES DAM	MILLSEAT BRANCH	EARTH	1962	R	20	250	NONE			3 RAVIS_SCD	10
SCRUTCHIN DAM	TR-SAN MARCOS RIVER	EARTH	1958	S	30	275	NONE			3 RAVIS_SCD	10
WEBSTER DAM	TR-LONG CREEK	EARTH	1958	S, R	20	290	NONE			3 T E WEBSTER	10
YORK CREEK WS SITE 5	TR-YORK CREEK	EARTH	1963	I C	41	3,528	NONE			3 YORK CREEK IMP DIST	02
HEMPHILL COUNTY											
DAVID CLEVELAND LAKE	BIG TIMBER CREEK	EARTH	1971	S	23	101	NONE			3 DAVID CLEVELAND	13
JEAN HOWE KRITZER LAKE	SPRING CREEK	EARTH	1940	S	8	300	NONE			3 JEAN HOWE	13
JEAN HOWE KRITZER LAKE	WASIS CREEK	EARTH	1935	S	15	240	NONE			3 KRITZER	13
LOSE BONE DAM	TR-WASHITA RIVER	EARTH	1963	I	16	448	NONE			3 TED-DEAN	13
LAKE MARVIN DAM	BOGGY CREEK	EARTH	1938	R	24	800	NONE			3 ALEXANDER	13
MALOUF ABRAHAM LAKE DAM	TR-MAJOR CREEK	EARTH	1972	S	20	224	NONE			3 JUS FOREST	13
MAJORAN RESERVOIR DAM	BOGGY CREEK	EARTH	1948	R	26	990	NONE			3 SERVICE	13
UPP WASHITA RIVER SCS SITE 3	TR-WASHITA RIVER	EARTH	1962	C	48	1,205	NONE			3 MALOUF ABRAHAM	13
UPP WASHITA RIVER WS SCS SITE 45	TR-WASHITA RIVER	EARTH	1963	C	26	880	NONE			3 WILLIAM	13
UPP WASHITA RIVER WS SCS SITE 28	TR-WASHITA RIVER	EARTH	1963	C	27	935	NONE			3 BARTLETT ET AL	13
UPP WASHITA RIVER WS SCS SITE 13	TR-WASHITA RIVER	EARTH	1963	C	40	1,971	NONE			3 HEMPHILL CO SCD	13
UPP WASHITA RIVER WS SCS SITE 27	TR-WASHITA RIVER	EARTH	1963	C	32	1,911	NONE			3 HEMPHILL CO SCD	13
UPP WASHITA RIVER WS SCS SITE 26	TR-WASHITA RIVER	EARTH	1963	C	33	907	NONE			3 HEMPHILL CO SCD	13
UPP WASHITA RIVER WS SCS SITE 15A	TR-DRY FORK WASHITA RIVER	EARTH	1963	C	30	1,140	NONE			3 HEMPHILL CO SCD	13
UPP WASHITA RIVER WS SCS SITE 19	TR-WASHITA RIVER	EARTH	1963	R C	41	2,100	NONE			3 HEMPHILL CO SCD	13
UPP WASHITA RIVER WS SCS SITE 1	TR-WASHITA RIVER	EARTH	1962	C	39	2,531	NONE			3 HEMPHILL CO SCD	13

PURPOSES: 1 - IRRIGATION 2 - FLOOD CONTROL 3 - WATER SUPPLY 4 - RECREATION 5 - OTHER
HAZARD POTENTIAL: 1 - HIGH 2 - SIGNIFICANT 3 - LOW

INVENTORY OF DAMS IN THE UNITED STATES

TEXAS (CONT'D)
MEMPHILL COUNTY (CONT'D)

NAME OF DAM OR IMPOUNDMENT	RIVER OR STREAM	TYPE OF DAM	YEAR COMPLETED	PURPOSE	HEIGHT (FT)	MAX CAPACITY (ACRE FT.)	NEAREST DOWNSTREAM CITY TOWN VILLAGE	POPULATION	DIST. FROM DAM (MI.)	OWNER	SCD
UPP WASHITA RIVER WS SCS SITE 5	TR-WASHITA RIVER	EARTH	1963	C	39	1,550	NONE			HEMPHILL CO	13
UPP WASHITA RIVER WS SCS SITE 16	TR-GAGEBY CREEK	EARTH	1961	C	35	1,200	NONE			HEMPHILL CO	13
UPP WASHITA RIVER WS SCS SITE 32	HACKBERRY CREEK	EARTH	1963	C	34	2,053	NONE			HEMPHILL CO	13
UPP WASHITA RIVER WS SCS SITE 25	TR-GAGEBY CREEK	EARTH	1961	C	31	1,607	NONE			HEMPHILL CO	13
UPP WASHITA RIVER WS SCS SITE 10	DADS CREEK	EARTH	1963	C	39	1,823	NONE			HEMPHILL CO	13
UPP WASHITA RIVER WS SCS SITE 31	HACKBERRY CREEK	EARTH	1963	R	47	6,326	NONE			HEMPHILL CO	13
UPP WASHITA RIVER WS SCS SITE 6	TR-WASHITA RIVER	EARTH	1962	C	32	880	NONE			HEMPHILL CO	13
UPP WASHITA RIVER WS SCS SITE 2	TR-WASHITA RIVER	EARTH	1962	C	49	3,600	NONE			HEMPHILL CO	13
UPP WASHITA RIVER WS SCS SITE 9	MAJOR CREEK	EARTH	1963	C	48	6,723	NONE			HEMPHILL CO	13
UPP WASHITA RIVER WS SCS SITE 24	TR-GAGEBY CREEK	EARTH	1961	C	41	1,200	NONE			HEMPHILL CO	13
UPP WASHITA RIVER WS SCS SITE 4	WHITE CREEK	EARTH	1963	C	48	1,389	NONE			HEMPHILL CO	13
UPP WASHITA RIVER WS SCS SITE 7	TR-WASHITA RIVER	EARTH	1963	C	34	1,004	NONE			HEMPHILL CO	13
UPP WASHITA RIVER WS SCS SITE 23A	TR-GAGEBY CREEK	EARTH	1961	C	27	450	NONE			HEMPHILL CO	13
UPP WASHITA RIVER WS SCS SITE 22	TR-GAGEBY CREEK	EARTH	1961	C	38	1,300	NONE			HEMPHILL CO	13
UPP WASHITA RIVER WS SCS SITE 12	TR-WASHITA RIVER	EARTH	1963	C	35	374	NONE			HEMPHILL CO	13
UPP WASHITA RIVER WS SCS SITE 11	TR-WASHITA RIVER	EARTH	1963	C	47	2,132	NONE			HEMPHILL CO	13
UPP WASHITA RIVER WS SCS SITE 23B	TR-GAGEBY CREEK	EARTH	1961	C	29	550	NONE			HEMPHILL CO	13
UPP WASHITA RIVER WS SCS SITE 15	DRY FORK WASHITA RIVER	EARTH	1963	C	35	2,504	NONE			HEMPHILL CO	13
UPP WASHITA RIVER WS SCS SITE 29	TR-WASHITA RIVER	EARTH	1963	C	26	1,272	NONE			HEMPHILL CO	13
UPP WASHITA RIVER WS SCS SITE 14A	THREEMILE CREEK	EARTH	1963	C	35	642	NONE			HEMPHILL CO	13
UPP WASHITA RIVER WS SCS SITE 14	TR-WASHITA RIVER	EARTH	1963	C	38	1,916	NONE			HEMPHILL CO	13
UPP WASHITA RIVER WS SCS SITE 1	WASHITA RIVER	EARTH	1962	R C	49	5,843	NONE			HEMPHILL CO	13
MEMPHILL COUNTY											
ADAMS LAKE	TR-COON CREEK	EARTH	1965	R	19	69	NONE			ADAMS	01
ALDER CREEK DAM	ALDER CREEK	EARTH	1969	R	17	1,956	NONE			M C PERRYMAN	01
ATHENS FISH & GAME CLUB DAM	FLAT CREEK	EARTH	1920	R	28	1,419	NONE			ATHENS FISH & GAME	01

PURPOSES: I - IRRIGATION C - FLOOD CONTROL S - WATER SUPPLY D - DEBRIS CONTROL
 H - HYDROELECTRIC N - NAVIGATION R - RECREATION O - OTHER

HAZARD POTENTIAL 1 - HIGH 2 - SIGNIFICANT 3 - LOW

INVENTORY OF DAMS IN THE UNITED STATES

TEXAS (CONT'D)
HENDERSON COUNTY (CONT'D)

NAME OF DAM OR IMPROVEMENT	RIVER OR STREAM	TYPE OF DAM	YEAR COMPLETED	PURPOSE	HEIGHT (FT)	MAX CAPACITY (ACRE FT)	NEAREST DOWNSTREAM CITY, TOWN, VIL, AGE	POPULATION	DIST FROM DAM (MI.)	OWNER	HSIG	NO
DELTA LAKE	DELTA CREEK	EARTH	1965	R	18	95	NONE			R B BAGLEY	01	01
CADDO CREEK LAKE DAM	CADDO CREEK	EARTH	1962	S R	26	9,740	POYRON	402	2	FRED J AGNICH	01	01
CLOSUIT RESERVOIR DAM	TR-CLEAR CREEK	EARTH	1959	R	37	1,900	NONE			MAX THOMAS	01	01
COX LAKE DAM	TR-SECOND CANEY CREEK	EARTH	1965	R	25	130	NONE			EDWIN L COX	01	01
CRESLENN RANCH DAM	OLD CHANNEL TRINITY RIVER	GRAVITY	1955	I	7	735	NONE			CRESLENN RANCH COMPANY	01	01
DARRY FARMS LAKE	TR-COON CREEK	EARTH	1965	R	20	72	NONE			E B DARRY	01	01
DENNIS LAKE DAM	KITE BRANCH	EARTH	1950	R	33	1,800	NONE			C R TRUMAN ET UX	01	01
DILLARD LAKE DAM	TR-FLAT CREEK	EARTH	1965	R	14	118	NONE			HAROLD R DILLARD	01	01
DONO LAKE	TR-WALNUT CREEK	EARTH	1945	R	30	1,650	NONE			MENDEL PRINGLER	01	01
OSWOOD ACRES LAKE	TR-ADAMS CREEK	EARTH	1965	R	22	100	NONE			JIMMIE SMITH	01	01
SPANNY LAKE	DANIEL CREEK	EARTH	1963	I	24	355	NONE			C H DRAGERT	01	01
EAST LATHAM'S TRINITY DAM	TURKEY CREEK	EARTH	1955	C	44	10,500	NONE			NFCHES-TRINITY SCD	01	01
EAST LATHAM'S WS SCS SITE 1 DAM	TR-TURKEY CREEK	EARTH	1955	C	37	1,600	NONE			TRINITY-NFCHES SCD	01	01
EAST LATHAM'S WS SCS SITE 2 DAM	TR-PRATIF CREEK	EARTH	1955	C	37	500	NONE			NFCHES-TRINITY SCD	01	01
EAST LATHAM'S WS SCS SITE 3 DAM	PRATIF CREEK	EARTH	1955	C	36	2,840	NONE			NFCHES-TRINITY SCD	01	01
FRANKS LAKE DAM	TR-FLAT CREEK	EARTH	1972	R	33	2,175	NONE			F T W CORPORATION	01	01
GONDS LAKE	DUNCAN BRANCH	EARTH	1965	R O	15	79	NONE				01	01
HENDERSON LAKE	LITTLE ALDER CREEK	EARTH	1949	R	24	384	NONE			WILSON SCHOELLKOFF	01	01
HENDERSON LAKE DAM	POTTAWATOMIE CREEK	EARTH	1956	R	18	192	NONE			FLY-IN-LAKE INC	01	01
HENDERSON CITY LAKE	TR-FLAT CREEK	EARTH	1965	R	25	280	NONE			WILLIAM WHITENER	01	01
HENDERSON LAKE DAM	LITTLE ALDER CREEK	EARTH	1967	I	20	486	NONE			WAYMON G PEAVY	01	01
HENDERSON LAKE	TR-CADDO CREEK	EARTH	1965	R	12	130	NONE			LEVEN M HALLMARK	01	01
JONES LAKE DAM	CECAD CREEK	EARTH	1965	S	73	1,085,000	TRINIDAD	1,079	3	TARRANT COUNTY WCID 1	01	01
JOHN SANIERRE LAKE	TR-SOUTH TRINITY CREEK	EARTH	1960	R S	16	95	NONE			JOHN SANIERRE	01	01
JOHNSON LAKE DAM	LANDING BRANCH	EARTH	1950	R	29	2,795	NONE			RSA GIRCLE TEN COUNCIL	01	01
JUNIOR WITH LAKE DAM	MILL CREEK	EARTH	1949	R	19	418	NONE			JUNIOUS E SMITH	01	01
KIPP LAKE	TONYARD CREEK	EARTH	1965	D	12	175	NONE			JERRY Q KIDD	01	01

PURPOSES: I-IRRIGATION C-CLOUD CONTROL S-WATERSUPPLY D-DEBRIS CONTROL
H-HYDROELECTRIC N-NAVIGATION R-RECREATION O-OTHER

INVENTORY OF DAMS IN THE UNITED STATES

TEXAS (CONT'D)
HENDERSON COUNTY (CONT'D)

NAME OF DAM OR IMPOUNDMENT	RIVER OR STREAM	TYPE OF DAM	YEAR COMPLETED	PURPOSE	HEIGHT (FT)	MAX CAPACITY (ACRE-FT.)	NEAREST DOWNSTREAM CITY/TOWN/VILLAGE	POPULATION	DIST FROM DAM (MI)	OWNER	CONG DIST
KLINE LAKE DAM	TR-TURKEY CREEK	EARTH	1965	R	17	70	NONE		3	WILL KLINE	01
KOON KREEK LAKE	KOON CREEK	EARTH	1933	R	34	21,366	NONE		3	KOON KREEK KLUB	01
LAKE ATHENS DAM	FLAT CREEK	EARTH	1963	S	54	47,000	NONE		3	ATHENS MUNI WATER AUTH	01
LEFF LAKE	TR-SECOND CANEY CREEK	EARTH	1965	R S	23	110	NONE		3	R H LEE	01
LEO A SMITH	TR-CADDO CREEK	EARTH	1965	R	15	90	NONE		3	LFO A SMITH	01
MARIANK CITY LAKE DAM	TWIN CREEK	EARTH	1925	S	25	216	NONE		3	CITY OF MABANK	01
MIXON LAKE	MILL BRANCH	EARTH	1965	R	20	104	NONE		3	GEORGE F MIXON SR	01
MURCHISON BSA LAKE	SELFS BRANCH	EARTH	1950	R	25	4,500	NONE		2	BSA CIRCLE TEN COUNCIL	01
N M JACKSON DAM	TR-DUNCAN BRANCH	EARTH	1957	R	13	198	MURCHISON	251	1	N M JACKSON	01
NICHOLS LAKE DAM	ANDING BRANCH	EARTH	1949	R	20	240	NONE		2	HOUSTON H NICHOLS	01
NORTH LAKE	TR-CADDO	EARTH	1965	R	17	75	NONE		3	R DAVIS	01
NORTH NICHOLS LAKE	GUM CREEK	EARTH	1965	R	21	210	NONE		3	LEONARD NICHOLS	01
OLD LAKE	SELFS BRANCH	EARTH	1902	R	17	2,300	NONE		2	KOON KREEK KLUB	01
PERRYMAN LAKE DAM	TR-ANDING BRANCH	EARTH	1950	R	19	500	NONE		2	BSA CIRCLE TEN COUNCIL	01
PRICE LAKE	CATFISH CREEK	EARTH	1949	S R	19	1,945	NONE		3	MINNIE PRICE ESTATE	01
RAINBO LAKE DAM	CATFISH CREEK	EARTH	1932	I R	22	3,321	NONE		3	W C PERRYMAN ET AL	01
ROBERSON LAKE DAM	TR-DUNCAN BRANCH	EARTH	1965	R	21	110	NONE		3	ROBERT W ROBERSON	01
ROGERS LAKE	TINDEL CREEK	EARTH	1965	R	25	180	NONE		3	RICHARD G RODGERS	01
SHELTON LAKE	SELFS BRANCH	EARTH	1934	R	17	1,730	NONE		2	KOON KREEK KLUB	01
SMITH LAKE	COPPERS CREEK	EARTH	1965	R	18	87	NONE		3	FLOYD B SMITH	01
SOUTH NICHOLS LAKE	GUM CREEK	EARTH	1965	R	19	137	NONE		3	LEONARD NICHOLS	01
SOUTTER LAKE	TR-CATFISH CREEK	EARTH	1965	R	20	112	NONE		3	A E SOUTTER	01
SPORTSMANS LAKE DAM	SELFS CREEK	EARTH	1950	R	19	765	NONE		2	TRAVIS WARD	01
STAWAY RANCH LAKE DAM	BAILY BRANCH	EARTH	1954	S	40	2,000	NONE		3	A B ROBERTS	01
TARR POND DAM	ANDING BRANCH	EARTH	1950	R	12	285	NONE		2	BSA CIRCLE TEN COUNCIL	01
TERRA VERDE LAKE	TR-MINE CREEK	EARTH	1960	R	14	94	NONE		3	C G GREEN	01
TEXAS PMR & LIGHT CO DAM	OFF CHANNEL TRINITY RIVER	EARTH	1926	S	20	7,071	CHEFLEN RANCH	30	1	TEXAS PMR & LIGHT CO	01

PURPOSES: 1 - IRRIGATION; 2 - HYDRO-ELECTRIC; 3 - FLOOD CONTROL; 4 - NAVIGATION; 5 - WATER SUPPLY; 6 - RECREATION; 7 - DEBRIS CONTROL; 8 - OTHER

HAZARD POTENTIAL: 1 - HIGH; 2 - SIGNIFICANT; 3 - LOW

INVENTORY OF DAMS IN THE UNITED STATES

TEXAS (CONT'D)
HENDERSON COUNTY (CONT'D)

NAME OF DAM OR IMPOUNDMENT	RIVER OR STREAM	TYPE OF DAM	YEAR COMPLETED	PURPOSE	HEIGHT (FT)	MAX CAPACITY (ACRE FT.)	NEAREST DOWNSTREAM CITY, TOWN, VILLAGE	POPULATION	DIST FROM DAM (MI)	OWNER	FISH PASSAGE
TINDEL LAKE	TR-NEW YORK CREEK	EARTH	1965	R	19	80	NEW YORK	10		SEARERN TINDEL	01
TYNER LAKE	TR-POTTAWATOMI CREEK	EARTH	1941	R	13	225	NONE			MARSHALL TINER	01
TRINIDAD CITY LAKE DAM	TR-CEDAR CREEK	EARTH	1957	S	18	1,000	TRINIDAD	1,079		CITY OF TRINIDAD	01
WHITE LAKE	TR-MILL CREEK	EARTH	1965	R	18	104	NONE			MAURICE WHITE	01
WILSON LAKE	ANDING BRANCH	EARTH	1934	R	22	3,260	NONE			KOON KREEK KLUB	01
MIDALGO COUNTY											
HENTSEN DAM	MAIN FLOODWAY	EARTH	1961	R	10	120	GOLF COURSE DOWNSSTREAM	30		L L H B CORP	15
RYEY DAM	RIO GRANDE-OFFSTREAM	EARTH	1959	S	13	637	MCALLEN	37,636		CITY OF MCALLEN	15
CARLSON LEVEE	RIO GRANDE-OFFSTREAM	EARTH	1961	R	10	920	NONE			VERN CARLSON	15
DELTA LAKE DAM 1	MAIN BRANCH NE CANAL	EARTH	1939	I	17	5,793	RAYMONDVILLE	7,987		MIDALGO & WILLACY MCID I	15
DELTA LAKE DAM 2	MAIN BRANCH NE CANAL	EARTH	1939	I	18	22,545	RAYMONDVILLE	7,987		MIDALGO & WILLACY MCID I	15
CONNA DAM 1	RIO GRANDE-OFFSTREAM	EARTH	1962	S	11	2,102	SCISSORS	100		CONNA IRRIGATION DIST	15
CONNA DAM 2	RIO GRANDE-OFFSTREAM	EARTH	1966	S	12	795	GA GATO	50		CONNA IRRIGATION DIST	15
LA JOYA DAM	LA JOYA CREEK	EARTH	1955	I	15	6,000	HAVANA	10		MIDALGO CO MCID I	15
LASE EDWARDS DAM	OFFSTREAM-RIO GRANDE	EARTH	1935	I	9	13,500	FAYSVILLE	50		MIDALGO CO MCID I	15
PLUNITAS DAM	RIO GRANDE-OFFSTREAM	EARTH	1960	I	12	576	PEREZVILLE	50		R WAITE JR	15
VALLEY ACRES LEVEE	FLOODWAY-OFFSTREAM	EARTH	1951	I	7	7,843	MERCEDOS	9,355		VALLEY ACRES WATER DIST	15
ELLIS COUNTY											
CHAMBERS CREEK WS SCS	ITASCA CREEK	EARTH	1964	C	40	500	NONE			ELLIS PRAIRIE SCD	06
CHAMBERS CREEK WS SCS	TR-ITASCA CREEK	EARTH	1964	C	42	2,287	NONE			NAVARRO-HILL SCD	06
CHAMBERS CREEK WS SCS	MAJORS BRANCH	EARTH	1967	C	32	1,700	NONE			NAVARRO-HILL SCD	06
CHAMBERS CREEK WS SCS	TR-ISLAND CREEK	EARTH	1972	I	39	577	NONE			NAVARRO-HILL SCD	06
CHAMBERS CREEK WS SCS	ITASCA CREEK	EARTH	1944	I	43	2,560	NONE			NAVARRO-HILL SCD	06
CHAMBERS CREEK WS SCS	TR-MAJORS BRANCH	EARTH	1967	C	32	600	NONE			NAVARRO-HILL SCD	06
CHAMBERS CREEK WS SCS	TR-MAJORS BRANCH	EARTH	1976	C	34	505	NONE			HILL	06

PURPOSES: I - IRRIGATION; H - HYDROELECTRIC; F - FLOOD CONTROL; S - WATER SUPPLY; D - DEBRIS CONTROL; 1 - HIGH; 2 - SIGNIFICANT; 3 - LOW; 0 - OTHER

INVENTORY OF DAMS IN THE UNITED STATES

TEXAS (CONT'D)
HILL COUNTY (CONT'D)

NAME OF DAM OR IMPOUNDMENT	RIVER OR STREAM	TYPE OF DAM	YEAR COMPLETED	PURPOSE	HEIGHT (FT)	MAX CAPACITY (ACRE FT)	NEAREST DOWNSTREAM CITY-TOWN VILLAGE	POPULATION	DIST. FROM DAM (MI)	OWNER	CITY OF HURRARD	CITY OF HURRARD	CITY OF HURRARD	CITY OF HURRARD
CITY OF HURRARD	POST OAK CREEK	EARTH	1954	S	18	108	NONE				3	CITY OF HURRARD	06	
COFFEY DAM # 1	PATTEN BRANCH	EARTH	1957	R	12	135	NONE				3	DR RALPH L COFFEY	06	
COFFEY DAM # 2	PATTEN BRANCH	EARTH	1957	R	14	90	NONE				3	DR RALPH L COFFEY	06	
GILMER & WALKER DAM	TR-AQUILLA CREEK	EARTH	1972	R	15	72	NONE				3	GILMER & WALKER	06	
HILLSBORO LAKE PARK DAM	TR-PECAN CREEK	EARTH	1966	R	27	340	HILLSBORO	7,224	1		2	HILLSBORO LAKE PARK ASSN	06	
HURRARD LAKE NO 2	POST OAK CREEK	EARTH	1956	S	20	240	NONE				3	CITY OF HURRARD	06	
RICHLAND CREEK WS SCS SITE 42 DAM	TR-RICHLAND CREEK	EARTH	1963	C	32	590	NONE				3	NAVARRO-HILL SCD	06	
RICHLAND CREEK WS SCS SITE 42	TR-PECAN CREEK	EARTH	1965	I C	25	600	NONE				3	NAVARRO-HILL SCD	06	
RICHLAND CREEK WS SCS SITE 41 DAM	TR-WHITE ROCK CREEK	EARTH	1963	C	35	728	NONE				3	NAVARRO-HILL SCD	06	
RICHLAND CREEK WS SCS SITE 42 DAM	TR-WHITE ROCK CREEK	EARTH	1963	C	30	528	NONE				3	NAVARRO-HILL SCD	06	
RICHLAND CREEK WS SCS SITE 43	RICHLAND CREEK	EARTH	1961	C	35	3,500	NONE				3	NAVARRO-HILL SCD	06	
RICHLAND CREEK WS SCS SITE 44	TR-WHITE ROCK CREEK	EARTH	1963	C	32	422	NONE				3	NAVARRO-HILL SCD	06	
RICHLAND CREEK WS SCS SITE 45 DAM	TR-WHITE ROCK CREEK	EARTH	1964	C	43	868	NONE				3	NAVARRO-HILL SCD	06	
RICHLAND CREEK WS SCS SITE 46 DAM	TR-PECAN CREEK	EARTH	1965	C	35	896	NONE				3	NAVARRO-HILL SCD	06	
RICHLAND CREEK WS SCS SITE 47 DAM	PECAN CREEK	EARTH	1965	C	35	780	NONE				3	NAVARRO-HILL SCD	06	
RICHLAND CREEK WS SCS SITE 48 DAM	TR-RICHLAND CREEK	EARTH	1961	C	28	582	NONE				3	NAVARRO-HILL SCD	06	
RICHLAND CREEK WS SCS SITE 49 DAM	TR-PECAN CREEK	EARTH	1965	C	38	538	NONE				3	NAVARRO-HILL SCD	06	
RICHLAND CREEK WS SCS SITE 50	TR-RICHLAND CREEK	EARTH	1961	C	24	614	NONE				3	NAVARRO-HILL SCD	06	
RICHLAND CREEK WS SCS SITE 51 DAM	TR-RICHLAND CREEK	EARTH	1962	C	25	1,500	NONE				3	NAVARRO-HILL SCD	06	
RICHLAND CREEK WS SCS SITE 52	TR-RICHLAND CREEK	EARTH	1961	C	26	437	NONE				3	NAVARRO-HILL SCD	06	
RICHLAND CREEK WS SCS SITE 53	GROVE CREEK	EARTH	1965	C	57	3,000	NONE				3	NAVARRO-HILL SCD	06	
RICHLAND CREEK WS SCS SITE 54 DAM	TR-RICHLAND CREEK	EARTH	1962	C	32	756	NONE				3	NAVARRO-HILL SCD	06	
RICHLAND CREEK WS SCS SITE 55	TR-RICHLAND CREEK	EARTH	1961	C	28	493	NONE				3	NAVARRO-HILL SCD	06	
RICHLAND CREEK WS SCS SITE 56	TR-RICHLAND CREEK	EARTH	1962	C	32	707	NONE				3	NAVARRO-HILL SCD	06	
RICHLAND CREEK WS SCS SITE 57	COTTONWOOD CREEK	EARTH	1964	C	37	3,996	NONE				3	NAVARRO-HILL SCD	06	
RICHLAND CREEK WS SCS SITE 58	TR-RICHLAND CREEK	EARTH	1961	C	26	375	NONE				3	NAVARRO-HILL SCD	06	
RICHLAND CREEK WS SCS SITE 59	TR-FORK PIN OAK CREEK	EARTH	1964	C	24	403	NONE				3	NAVARRO-HILL SCD	06	

PURPOSES: I IRRIGATION C FLOOD CONTROL S WATER SUPPLY D DEBRIS CONTROL H HYDROELECTRIC N NAVIGATION R RECREATION O OTHER HAZARD POTENTIAL: 1 HIGH 2 SIGNIFICANT 3-LOW

INVENTORY OF DAMS IN THE UNITED STATES

TEXAS (CONT'D)
HILL COUNTY (CONT'D)

NAME OF DAM OR IMPROVEMENT	RIVER OR STREAM	TYPE OF DAM	YEAR COMPLETED	RUR. HEIGHT (FT)	MAX CAPACITY (ACRE FT)	NEAREST DOWNSTREAM TOWN OR VILLAGE	POPULATION	DIST FROM DAM (MI)	OWNER	FED. NO.
BLISS CREEK WS SCS	TR-N FORK PIN OAK CREEK	EARTH	1967 C	23	957	NONE			NAVARRO-HILL SCD	06
BLISS CREEK WS SCS	TR-WHITE ROCK CREEK	EARTH	1965 C	24	352	NONE			NAVARRO-HILL SCD	06
BLISS CREEK WS SCS	TR-WHITE ROCK CREEK	EARTH	1963 C	28	494	NONE			NAVARRO-HILL SCD	06
BLISS CREEK WS SCS	TR-PIN OAK CREEK	EARTH	1963 C	26	1,165	NONE			NAVARRO-HILL SCD	06
BLISS CREEK WS SCS	TR-PIN OAK CREEK	EARTH	1963 C	26	1,238	NONE			NAVARRO-HILL SCD	06
BLISS CREEK WS SCS	TR-PIN OAK CREEK	EARTH	1963 C	22	537	NONE			NAVARRO-HILL SCD	06
BLISS CREEK WS SCS	NEUBOFF CREEK	EARTH	1964 I C	38	620	NONE			NAVARRO-HILL SCD	06
BLISS CREEK WS SCS	WHITE ROCK CREEK	EARTH	1969 I C	42	1,800	NONE			NAVARRO-HILL SCD	06
BLISS CREEK WS SCS	TR-PECAN CREEK	EARTH	1962 I C	43	300	NONE			NAVARRO-HILL SCD	06
BLISS CREEK WS SCS	TR-COTTONWOOD CREEK	EARTH	1973 C	28	644	NONE			HILL CO-BLACKLAND SC	06
BLISS CREEK WS SCS	COTTONWOOD CREEK	EARTH	1973 C	35	1,713	NONE			NAVARRO-HILL SCD	06
BLISS CREEK WS SCS	TR-LITTLE CREEK	EARTH	1973 C	26	429	NONE			HILL CO-BLACKLAND SC	06
BLISS CREEK WS SCS	COTTONWOOD CREEK	EARTH	1973 C	26	369	NONE			HILL CO-BLACKLAND SC	06
BLISS CREEK WS SCS	TR-ASH CREEK	EARTH	1973 C	24	425	NONE			HILL CO-BLACKLAND SC	06
BLISS CREEK WS SCS	TR-ASH CREEK	EARTH	1973 C	27	1,337	MALONE	305	105	HILL CO-BLACKLAND SC	06
BLISS CREEK WS SCS	TR-ASH CREEK	EARTH	1973 C	29	478	MALONE	305	105	HILL CO-BLACKLAND SC	06
BLISS CREEK WS SCS	TR-ASH CREEK	EARTH	1974 C	32	1,225	MALONE	305	105	HILL CO-BLACKLAND SC	06
BLISS CREEK WS SCS	TR-ASH CREEK	EARTH	1974 C	34	703	MALONE	305	105	HILL CO-BLACKLAND SC	06
BLISS CREEK WS SCS	TR-ASH CREEK	EARTH	1974 C	36	640	MALONE	305	105	HILL CO-BLACKLAND SC	06
BLISS CREEK WS SCS	TR-ASH CREEK	EARTH	1974 C	29	500	MALONE	305	12	HILL CO-BLACKLAND SC	06
BLISS CREEK WS SCS	WOLF CREEK	EARTH	1971 C	31	5,940	NONE			CO-BLACKLAND SC	06
BLISS CREEK WS SCS	TR-TERMIACANA CREEK	EARTH	1972 C	38	3,000	NONE			CO-BLACKLAND SC	06
BLISS CREEK WS SCS	TR-TERMIACANA CREEK	EARTH	1972 C	35	1,400	NONE			NAVARRO-HILL SCD	06
BLISS CREEK WS SCS	TR-TERMIACANA CREEK	EARTH	1972 C	35	1,400	NONE			NAVARRO-HILL SCD	06
BLISS CREEK WS SCS	YELLOW-HOUSE DAM	EARTH	1934 S	24	174	NONE			GORDON CORB	19

HAZARD POTENTIAL 1-HIGH 2-SIGNIFICANT 3-LOW

INVENTORY OF DAMS IN THE UNITED STATES

TEXAS (CONT'D)
HOOD COUNTY

NAME OF DAM OR IMPOUNDMENT	RIVER OR STREAM	TYPE OF DAM	YEAR COMPLETED	PURPOSE	HEIGHT (FT.)	MAX CAPACITY (ACRE FT.)	NEAREST DOWNSTREAM CITY, TOWN, VILLAGE	POPULATION	DIST. FROM DAM (MI.)	OWNER	NO. OF LOGS
BLACK LAKE DAM	TR-ROBINSON CREEK	EARTH	1959 S	18	160	NONE				JOHN R BLACK ESTATE	12
BULLMAN POND DAM	WOLF CREEK	EARTH	1965 I	19	145	NONE				C J DAVIDSON	12
DE COPPOVA HEND DAM	BRAZOS RIVER	GRAVITY	1969 S	84	293,750	RAINBOW	125			BRAZOS RIVER AUTHORITY	12
ENGLER LAKE DAM	WEAVER BRANCH	EARTH	1965 S	19	145	LIPAN	445			LOUIS ENGLER	12
NORTH CRITES POND DAM	TR-WOLF CREEK	EARTH	1960 I	17	150	NONE				C J DAVIDSON	12
RANDLE LAKE DAM	WALNUT CREEK	EARTH	1967 I	24	270	NONE				J B RANDLE	12
RUCKERS CREEK #5 SCS SITE 1 DAM	RUCKER CREEK	EARTH	1968 C	50	2,500	NONE				HOOD-PARKER SCD	12
SEALS LAKE DAM	HIG KID HOLLOW	EARTH	1966 S	25	170	NONE				W A SEALS	12
HOPKINS COUNTY											
ALBERTA LAKE DAM	RUNNING CREEK	EARTH	1964 R	19	243	NEARBY COTTAGES	75			ELBERTA LAKE CLUB	01
HERRY DAM	TR-ROCK CREEK	EARTH	1964 S	18	202	NONE				CHARLES H HERRY JR	01
CENTURY LAKE DAM	WHITE OAK CREEK	EARTH	1953 S	9	3,300	NONE				CITY SULPHUR SPRINGS TEX	01
COLEMAN DAM	TR-WHITE OAK CREEK	EARTH	1949 S	20	640	SULPHUR SPRINGS	10,642			CITY OF SULPHUR SPRINGS	01
CROSH LAKE DAM	TR-ROCK CREEK	EARTH	1914 S	16	397	NONE				LOUISIANA-ARKAN SAS RR CO	01
D A JORDAN ESTATE DAM	TR-WALFEN CREEK	EARTH	1949 S	10	132	NONE				D A JORDAN ESTATE	01
GAMBRLIN DAM	TR-EAST CONEY CREEK	EARTH	1964 S	22	264	NONE				C P GAMBLIN	01
GOODING DAM	TR-LANDERS CREEK	EARTH	1964 S	16	90	NONE				JACK GOODING	01
HELM DAM NO 1	TR-ROCK CREEK	EARTH	1964 S	24	314	NONE				WALTER L HELM	01
HELM DAM NO 2	TR-ROCK CREEK	EARTH	1964 S	23	184	NONE				WALTER L HELM	01
JAMES H BECK DAM	TR-WHITE OAK CREEK	EARTH	1964 S	13	109	NONE				JAMES H BECK	01
PATTERSON DAM	BLACK JACK BRANCH	EARTH	1964 S	18	619	NONE				P K PATTERSON	01
RAILROAD POOL	TR-HIG SANDY CREEK	EARTH	1958 S	18	346	NONE				UNKNOWN	01
STEWART DAM	TR-ROCK CREEK	EARTH	1964 S	20	250	NONE				J AUD STEWART	01
SULPHUR SPRINGS COUNTRY CLUB DAM	TR-ROCK CREEK	EARTH	1964 R	19	213	NONE				CITY OF SULPHUR SPRINGS	01
WALFEN LAKE FORK CREEK #5 SCS SITE 13	CFDAP CREEK	EARTH	1964 C	33	4,990	NONE				HOPKINS-RAINS (CO SCS)	01
WALFEN LAKE FORK CREEK #5 SCS SITE 17	TR-REDDING CREEK	EARTH	1960 C	22	1,600	NONE				HOPKINS-RAINS (CO SCS)	01

PURPOSES: I - IRRIGATION C - FLOOD CONTROL S - WATER SUPPLY D - DEBRIS CONTROL
H - HYDROELECTRIC N - NAVIGATION R - RECREATION O - OTHER


HAZARD POTENTIAL: 1 - HIGH 2 - SIGNIFICANT 3 - LOW

INVENTORY OF DAMS IN THE UNITED STATES

TEXAS COUNTY (CON. ID)

NAME OF DAM OR ANTIQUARIAN	RIVER OR STREAM	TYPE OF DAM	YEAR COMPLETED	PURPOSE	HEIGHT (FT)	MAX CAPACITY (ACRE FT)	NEAREST DOWNSTREAM CITY/TOWN/VILLAGE	POPULATION	GUEST FROM DAM (MI)	OWNER	HAZARD POTENTIAL	SIGNIFICANT	OTHER
TR-REDDIG CREEK	TR-REDDIG CREEK	EARTH	1960	C	24	1,800	NONE			3 HOPKINS-RAINS CO. SWCD	01		
TR-SARRETT CREEK	TR-SARRETT CREEK	EARTH	1964	C	25	1,530	NONE			3 HOPKINS-RAINS CO. SWCD	01		
SON-JEY CREEK	SON-JEY CREEK	EARTH	1962	C	28	5,300	NONE			3 HOPKINS-RAINS CO. SWCD	01		
HUGHES CREEK	HUGHES CREEK	EARTH	1964	C	20	1,340	NONE			3 HOPKINS-RAINS CO. SWCD	01		
TR-REDDIG CREEK	TR-REDDIG CREEK	EARTH	1962	C	25	1,040	NONE			3 HOPKINS-RAINS CO. SWCD	01		
TR-TURKEY CREEK	TR-TURKEY CREEK	EARTH	1961	C	21	724	NONE			3 HOPKINS-RAINS CO. SWCD	01		
TR-NEDOTA CREEK	TR-NEDOTA CREEK	EARTH	1961	C	22	1,766	NONE			3 HOPKINS-RAINS CO. SWCD	01		
TR-ROSS-TIMBER CREEK	TR-ROSS-TIMBER CREEK	EARTH	1962	O	15	198	NONE			3 WHOLECATTLE FEEDERS	01		
TR-WOLFEN CREEK	TR-WOLFEN CREEK	EARTH	1962	O	15	174	NONE			2 WHOLECATTLE FEEDERS	01		
ANTARQUE CREEK	ANTARQUE CREEK	EARTH	1966	I	16	180	NONE			3 EDWIN F. ALLDAY ET UX	02		
TR-ELKHART CREEK	TR-ELKHART CREEK	EARTH	1962	I	19	56	NONE			2 BILL HOFF ET AL	02		
TR-GAIL CREEK	TR-GAIL CREEK	EARTH	1969	I	10	96	NONE			2 CLAY W. G.	02		
TR-GAIL CREEK	TR-GAIL CREEK	EARTH	1947	I	18	135	NONE			3 GEORGE LUCK COOK	02		
TR-HERNIMAN CREEK	TR-HERNIMAN CREEK	EARTH	1950	I	14	146	NONE			3 J. R. COON	02		
TR-TRINITY RIVER	TR-TRINITY RIVER	EARTH	1970	I	15	120	NONE			3 J. R. COON	02		
TR-TRINITY RIVER	TR-TRINITY RIVER	EARTH	1957	I	11	540	NONE			3 TEXAS DEPT OF CORRECTION	02		
TR-TRINITY RIVER	TR-TRINITY RIVER	EARTH	1936	I	10	280	NONE			2 C. L. FOSTON	02		
TR-LITTLE CREEK	TR-LITTLE CREEK	EARTH	1964	I	12	200	NONE			3 DAN PENNINGTON	02		
TR-LITTLE CREEK	TR-LITTLE CREEK	EARTH	1961	S	36	230	NONE			3 L. D. PRAZIER	02		
TR-LITTLE CREEK	TR-LITTLE CREEK	EARTH	1939	I	10	340	NONE			3 TEXAS DEPT OF CORRECTION	02		
TR-NEDOTA CREEK	TR-NEDOTA CREEK	EARTH	1926	R	20	970	REFUGE	20		2 GRAPPELAND COUNTRY CLUB	02		
TR-CANEY CREEK	TR-CANEY CREEK	EARTH	1957	I	16	140	NONE			3 HAROLD G. GOAR JR	02		
TR-CANEY CREEK	TR-CANEY CREEK	EARTH	1965	S	62	27,000	NONE			2 HOUSTON 'D' WEIR NO. 1	02		
TR-CANEY CREEK	TR-CANEY CREEK	EARTH	1951	I	14	1,250	NONE			3 M. R. MURCHISON	02		
TR-CANEY CREEK	TR-CANEY CREEK	EARTH	1968	I	15	510	NONE			3 TEMPLE ENISTI	02		

HAZARD POTENTIAL: 1-HIGH 2-SIGNIFICANT 3-LOW



MICROCOPY RESOLUTION TEST CHART
 NATIONAL BUREAU OF STANDARDS-1963-A

INVENTORY OF DAMS IN THE UNITED STATES

TEXAS (CONT'D)
HOUSTON COUNTY (CONT'D)

NAME OF DAM OR IMPOUNDMENT	RIVER OR STREAM	TYPE OF DAM	YEAR COMPLETED	PURPOSE	HEIGHT (FT)	MAX CAPACITY (ACRE-FT)	NEAREST DOWNSTREAM CITY-TOWN-VILLAGE	POPULATION	DIST. FROM DAM (MI.)	OWNER	MILES	CREEK	PURPOSES	
													I - IRRIGATION	N - HYDROELECTRIC
MOORE DAM	MILES CREEK	EARTH	1965	S	38	530	NONE				3	MARSHALL L MOORE		
NORTHCUTT DAM	TR-GAIL CREEK	EARTH	1965	S	3A	425	NONE				3	D R NORTHCUTT		
PENNINGTON DAM	PENNINGTON BRANCH	EARTH	1957	I	18	300	NONE				3	WAYNE PENNINGTON ET AL		
RATCLIFF DAM	LEF CREEK	EARTH	1938	R	20	800	NONE				2	US FOREST SERVICE		
SKALICKY DAM	SPRING CREEK	EARTH	1950	I	26	210	NONE				3	JOE SKALICKY		
SPRING CREEK COUNTRY CLUB DAM	TR-HURRICANE BAYOU	EARTH	1963	I	28	670	NONE				1	SPRING CREEK COUNTRY CLUB		
TRAYLOR DAM	TR-TOWN BRANCH	EARTH	1955	I	11	90	CROCKETT	6,616	2		3	DR R S TRAYLOR		
WARNER DAM NO 1	LITTLE CREEK	EARTH	1963	I	10	83	NONE				3	LUTHER E WARNER		
WARNER DAM NO 2	TR-CANEY CREEK	EARTH	1963	I	8	65	NONE				2	LUTHER E WARNER		
WILKINS DAM	MURCHISON CREEK	EARTH	1957	I	30	250	NONE				2	J A WILKINS		
WILLIAMS DAM	HAMMOND CREEK	EARTH	1957	I	18	350	NONE				3	LESTER E WILLIAMS JR		
WIERT DAM	TR-HURRICANE BAYOU	EARTH	1963	S	18	150	NONE				3	GEORGE F WIERT		
HOWARD COUNTY														
ALLEN LAKE DAM	GUTHRIE DRAW	EARTH	1967	I	20	196	NONE				3	PAUL ALLEN		17
COSDEN LAKE DAM	SPRING DRAW	EARTH	1906	R	17	500	BIG SPRING	28,735	1		1	CITY OF BIG SPRING		17
IATAN LAKE DAM	TR-DUGOUT CREEK	EARTH	1914	S	30	150	NONE				2	T&P-RAILWAY COMPANY		17
MOSS CREEK LAKE DAM	MOSS CREEK	EARTH	1939	S	55	5,700	ROBERT LEE	990	72		1	COLORADO RIVER MWD		17
POWELL LAKE	POWELL CREEK	EARTH	1939	S	30	2,000	NONE				3	CITY OF RIO SPRING		17
RANKIN	TR-REALS CREEK	EARTH	1971	S	21	168	NONE				3	WALTER V RANKIN		17
HUDSPETH COUNTY														
ALAMO ARROYO WS SCS SITE 3	ALAMO ARROYO	EARTH	1960	I	48	5,410	ACALA	25	4		1	HUDSPETH CO C-R DIST 1		16
ALAMO ARROYO WS SCS SITE 2	ALAMO ARROYO	EARTH	1960	I	54	6,144	ACALA	25	8		1	HUDSPETH CO C-R DIST 1		16
ALAMO ARROYO WS SCS SITE 1	TR-ALAMO ARROYO	EARTH	1960	I	32	3,187	ACALA	25	14		1	HUDSPETH CO C-R DIST 1		16
CAMP RICE ARROYO WS SCS SITE 1	CAMP RICE ARROYO	EARTH	1963	I C	72	7,357	FORT MANCOCK	50	2		1	HUDSPETH CO C-R DIST 1		16
DIABLO ARROYO WS SCS SITE 2	DIABLO ARROYO	EARTH	1960	I	53	6,600	MCNARY	25	2		1	HUDSPETH CO C-R DIST 1		16

PURPOSES I - IRRIGATION C - FLOOD CONTROL S - WATER SUPPLY D - DEBRIS CONTROL
 H - HYDROELECTRIC N - NAVIGATION R - RECREATION O - OTHER
 HAZARD POTENTIAL 1 - HIGH 2 - SIGNIFICANT 3 - LOW

INVENTORY OF DAMS IN THE UNITED STATES

TEXAS (CONT'D)
HUDSPETH COUNTY (CONT'D)

NAME OF DAM OR IMPROVEMENT	RIVER OR STREAM	TYPE OF DAM	YEAR COMPLETED			PURPOSE	HEIGHT (FT)	MAX CAPACITY (ACRE-FT.)	NEAREST DOWNSTREAM CITY TOWN VILLAGE	POPULATION	DIST. FROM DAM (MI.)	OWNER
			1959	I	C							
DIABLO ARROYO WS SCS SITE 1	CAMPO GRANDE ARROYO	EARTH	1959	I	C	63	6,664	MCNARY	25	12	1	HUDSPETH CO C-R DIST. 1
FT QUITMAN LAKE DAM NO. 1	RIO GRANDE RIVER-OFFSTREAM	EARTH	1965	I		30	560	NONE			3	FT QUITMAN LAND COMPANY
FT QUITMAN LAKE DAM NO. 2	RIO GRANDE RIVER-OFFSTREAM	EARTH	1966	I		10	2,000	NONE			3	FT QUITMAN LAND COMPANY
GIBSON RESERVOIR DAM	RIO GRANDE RIVER-OFFSTREAM	EARTH	1954	S		20	240	NONE			3	HM GIBSON JR
LESTER CLARK DAM	TR-CLEAR FORK BRAZOS RIVER	EARTH	1968	I		17	160	NONE			3	LESTER CLARK
MACHO ARROYO WS SCS SITE 1	MACHO ARROYO	EARTH	1962	I		50	2,491	ESPERANZA	25	2	1	HUDSPETH CO C-R DIST. 1
MADDEN ARROYO WS SCS SITE 1	MADDEN ARROYO	EARTH	1963	I		51	3,200	NO-NAME DWELLINGS	25	14	2	HUDSPETH CO C-R DIST. 1
HUNT COUNTY												
ADAMS LAKE	TR-SOUTH SULPHUR RIVER	EARTH	1962	R		17	107	NONE			3	JAMES V ADAMS
ASHMORE LAKE	TR-FARBER CREEK	EARTH	1962	R		19	426	NONE			3	RODNEY ASHMORE
DRY CREEK RANCH LAKE NO. 2	TR-DRY CREEK	EARTH	1964	R		19	114	NONE			3	DRY CREEK RANCH
DRY CREEK RANCH LAKE NO. 1	TR-DRY CREEK	EARTH	1964	R		26	374	NONE			3	DRY CREEK RANCH
GREENVILLE CLUB LAKE	CEDAR CREEK	EARTH	1922	R		28	4,286	NONE			3	GREENVILLE LAKE & WATER
GREENVILLE RESERVOIR NO. 5	COWLEECH FORK SARINE RIVER	EARTH	1951	S		30	4,140	GREENVILLE	22,043	1	1	CITY OF GREENVILLE
GREENVILLE RESERVOIR NO. 4	COWLEECH FORK SARINE RIVER	EARTH	1925	S		30	4,536	GREENVILLE	22,043	1	1	CITY OF GREENVILLE
GREENVILLE RESERVOIR NO. 3	COWLEECH FORK OF SARINE RIVER	EARTH	1912	S		20	880	GREENVILLE	22,043	1	1	CITY OF GREENVILLE
HEFLEY LAKE	TR SOUTH SULPHUR RIVER	EARTH	1964	R	I	19	174	NONE			3	BILL HEFLEY
PILOT GROVE CREEK WS SCS 62	TR-ARNOLD CREEK	EARTH	1969	C		23	1,584	NONE			3	HUNT COUNTY SCD
PILOT GROVE CREEK WS SCS 60	TR-ARNOLD CREEK	EARTH	1969	C		23	608	NONE			3	HUNT COUNTY SCD
PILOT GROVE CREEK WS SCS 61	TR-ARNOLD CREEK	EARTH	1969	C		24	583	NONE			3	HUNT COUNTY SCD
PILOT GROVE CREEK WS SCS 59	ARNOLD CREEK	EARTH	1969	C		27	1,300	NONE			3	HUNT COUNTY SCD
PILOT GROVE CREEK WS SCS 63	TR-ARNOLD CREEK	EARTH	1969	C		20	239	NONE			2	HUNT COUNTY SCD
UPPER LAKE FORK CREEK WS SCS 5	TR-LAKE FORK CREEK	EARTH	1962	C	I	24	1,107	NONE			3	RAINS COUNTY SCD
UPPER LAKE FORK CREEK WS SCS 7	TR-LAKE FORK CREEK	EARTH	1961	C		25	1,010	NONE			3	RAINS COUNTY SCD
UPPER LAKE FORK CREEK WS SCS 2	TR-LAKE FORK CREEK	EARTH	1961	C		25	1,585	NONE			3	RAINS COUNTY SCD
UPPER LAKE FORK CREEK WS SCS ?	TR-LAKE FORK CREEK	EARTH	1962	C		21	973	NONE			3	RAINS COUNTY SCD

PURPOSES: I - IRRIGATION C - FLOOD CONTROL S - WATER SUPPLY D - DEBRIS CONTROL
H - HYDROELECTRIC N - NAVIGATION R - RECREATION G - OTHER

HAZARD POTENTIAL: 1 - HIGH 2 - SIGNIFICANT 3 - LOW

INVENTORY OF DAMS IN THE UNITED STATES

TEXAS (CONT'D)
HUNT COUNTY (CONT'D)

NAME OF DAM OR IMPOUNDMENT	RIVER OR STREAM	TYPE OF DAM	YEAR COMPLETED	PURPOSE	HEIGHT (FT)	MAX CAPACITY (ACRE-FT.)	NEAREST DOWNSTREAM CITY-TOWN-VILLAGE	POPULATION	DIST. FROM DAM (MI.)	OWNER	HAZARD POTENTIAL	
											1-HIGH	2-SIGNIFICANT
UPPER LAKE FORK CREEK WS SCS A	TR-LAKE FORK CREEK	EARTH	1961	C	26	1,025	NONE			3 RAINS COUNTY SCD	04	
UPPER LAKE FORK CREEK WS SCS 10A	WEST FORK TURKEY CREEK	EARTH	1968	C I	26	2,342	NONE			3 HUNT COUNTY SCD	04	
UPPER LAKE FORK CREEK WS SCS A	TR-LAKE FORK CREEK	EARTH	1962	C	23	981	NONE			3 RAINS COUNTY SCD	04	
WOLFE CITY RESERVOIR NO 2	TURKEY CREEK	EARTH	1957	S	27	685	NONE			2 WOLFE CITY	04	
WOLFE CITY RESERVOIR NO 1	WEST FORK TURKEY CREEK	EARTH	1957	S	27	670	NONE			2 WOLFE CITY	04	
HUTCHINSON COUNTY												
BRITAIN LAKE DAM	TR-SMOKEHOUSE CREEK	EARTH	1950	S	27	130	NONE			3 E-C-BRITIAN	13	
PHILLIPS PETROLEUM COMPANY DAM	TR-PATTON CREEK	OTHER	1935	S	35	490	NONE			3 PHILLIPS PETROLEUM CO	13	
ROBERTS LAKE DAM	TR-SOUTH PALO DURO CREEK	EARTH	1970	S	32	300	NONE			2 LEONARD ROBERTS	13	
SANFORD DAM	CANADIAN RIVER	EARTH	1965	S	192	2,434,200	CANADIAN	8,624	65	1 CANADIAN RIVER MWA	13	
TURKEY TRACK RANCH DAM	BENT CREEK	EARTH	1959	I	15	435	CANADIAN	8,624	40	3 TURKEY TRACK RANCH INC	13	
IRION COUNTY												
BALL DAM	SPRING CREEK	BUTTRESS	1925	I	8	82	NONE			3 FRED BALL	21	
GUINN DAM	DOVE CREEK	BUTTRESS	1914	I	14	85	NONE			3 W A GUINN	21	
METCALFFS SPRING CK RESERVOIR DAM	SPRING CREEK	GRAVITY	1927	I	9	180	NONE			3 R E DORANCE H J SALLEE	21	
JACK COUNTY												
CAMPSEY LAKE DAM	TR-JONES CREEK	EARTH	1958	I	26	260	NONE			3 HARRY CAMPSEY	17	
CRAFT LAKE DAM	HOWARD CREEK	EARTH	1964	S	30	888	NONE			3 J D CRAFT	17	
FAST KEFCHI CREEK WS SCS SITE #9 DAM	MOORE CREEK	EARTH	1966	C	33	1,862	NONE			3 UPPER WEST FORK SCD	17	
FAST KEFCHI CREEK WS SCS SITE #7	TR-TWO BUSH BRANCH	EARTH	1966	C	34	2,344	PERRIN	500	1	2 UPPER WEST FORK SCD	17	
FAST KEFCHI CREEK WS SCS SITE #6	TR-TWO BUSH BRANCH	EARTH	1966	C	44	4,546	PERRIN	500	1	2 UPPER WEST FORK SCD	17	
FAST KEFCHI CREEK WS SCS SITE #5	TWO RUSH BRANCH	EARTH	1964	C	25	1,222	PERRIN	500	2	2 UPPER WEST FORK SCD	17	
FAST KEFCHI CREEK WS SCS SITE #4	TR TWO BUSH BRANCH	EARTH	1964	C	26	1,150	PERRIN	500	2	2 UPPER WEST FORK SCD	17	
FAST KEFCHI CREEK WS SCS SITE #3 DAM	TR-TWO RUSH BRANCH	EARTH	1964	C	28	1,356	PERRIN	500	2	2 UPPER WEST FORK SCD	17	

PURPOSES I - IRRIGATION C - FLOOD CONTROL S - WATER SUPPLY D - DEBRIS CONTROL
H - HYDROELECTRIC M - NAVIGATION R - RECREATION O - OTHER

HAZARD POTENTIAL 1-HIGH 2-SIGNIFICANT 3-LOW

INVENTORY OF DAMS IN THE UNITED STATES

TEXAS (CONT'D)
JACK COUNTY (CONT'D)

15
96
00

NAME OF DAM OR IMPROVEMENT	RIVER OR STREAM	TYPE OF DAM	YEAR COMPLETED	PUR. COMPLETED	HEIGHT (FT)	MAX CAPACITY (ACRE-FT.)	NEAREST DOWNSTREAM CITY-TOWN-VILLAGE	POPULATION	DIST. FROM DAM (MI.)	OWNER
EAST KEECHI CREEK WS SCS SITE #2	EAST FORK KEECHI CREEK	EARTH	1964	C	35	3,372	NONE			UPPER WEST FORK SCD
EAST KEECHI CREEK WS SCS SITE #1 DAM	EAST FORK KEECHI CREEK	EARTH	1964	C	40	2,818	NONE			UPPER WEST FORK SCD
GARNEP LAKE DAM	TR-TURKEY CREEK	EARTH	1964	S	18	115	NONE			GARNER RANCH
GRACE LAKE DAM	TR-WEST FORK TRINITY RIVER	EARTH	1961	S	32	487	NONE			JACK GRACE EST
LAKE JACKSBORO DAM	LOST CREEK	EARTH	1950	S	55	3,200	NONE			CITY OF JACKSBORO
MCCLLOUD LAKE DAM	TR-EAST ROCK CREEK	EARTH	1964	S	21	210	ROCK CREEK	15	3	W L MCCLLOUD
NORTH CREEK WS SCS SITE #22 DAM	HENDERSON CREEK	EARTH	1970	C	24	480	NONE			UPPER WEST FORK SCD
NORTH CREEK WS SCS SITE #20 DAM	TR-BIG CLEVELAND CREEK	EARTH	1974	C	41	1,414	NONE			UPPER WEST FORK SCD
NORTH CREEK WS SCS SITE #19 DAM	BIG CLEVELAND CREEK	EARTH	1972	C	34	1,317	NONE			UPPER WEST-FORK SCD
NORTH CREEK WS SCS SITE #17 DAM	TR-NORTH CREEK	EARTH	1972	C	38	579	NONE			UPPER WEST FORK SCD
NORTH CREEK WS SCS SITE #30 DAM	TR-NORTH CREEK	EARTH	1970	C	46	522	NONE			UPPER WEST FORK SCD
NORTH CREEK WS SCS SITE #26 DAM	TR-NORTH CREEK	EARTH	1970	C	35	498	NONE			UPPER WEST FORK SCD
NORTH CREEK WS SCS SITE #16	HENDERSON CREEK	EARTH	1970	C	40	3,205	NONE			UPPER WEST FORK SCD
NORTH CREEK WS SCS SITE #31 DAM	TR-NORTH CREEK	EARTH	1970	C	23	436	NONE			UPPER WEST FORK SCD
NORTH CREEK WS SCS SITE #15	TR-NORTH CREEK	EARTH	1970	C	42	644	NONE			UPPER WEST FORK SCD
NORTH CREEK WS SCS SITE #14 DAM	TR-NORTH CREEK	EARTH	1970	C	37	292	NONE			UPPER WEST FORK SCD
NORTH CREEK WS SCS SITE #13 DAM	TR-NORTH CREEK	EARTH	1952	C	43	1,043	NONE			UPPER WEST FORK SCD
NORTH CREEK WS SCS SITE #21 DAM	PURSLEY BRANCH	EARTH	1970	C	28	850	NONE			UPPER WEST FORK SCD
NORTH CREEK WS SCS SITE #28A DAM	TR-NORTH CREEK	EARTH	1972	C	46	3,283	NONE			UPPER WEST FORK SCD
NORTH CREEK WS SCS SITE #25 DAM	TR-NORTH CREEK	EARTH	1972	C	31	613	NONE			UPPER WEST FORK SCD
NORTH CREEK WS SCS SITE #24 DAM	NORTH CREEK	EARTH	1971	C	41	2,158	NONE			UPPER WEST FORK SCD
NORTH CREEK WS SCS SITE #18 DAM	LITTLE CLEVELAND CREEK	EARTH	1951	C	40	3,726	NONE			UPPER WEST FORK SCD
RICHARDS LAKE DAM	TR-WEST FORK KEECHIE CREEK	EARTH	1961	S	19	99	NONE			E C RICHARDS
W FORK ABOVE BRIDGEPORT SCS SITE #1	TR-EAST FORK CROOKED CREEK	EARTH	1951	C	42	1,993	NONE			UPPER WEST FORK SCD
WEST FORK ABOVE BRIDGEPORT SCS SITE #12	TR-BRIAR BRANCH	EARTH	1952	C	31	912	NONE			UPPER WEST FORK SCD
WEST FORK ABOVE BRIDGEPORT WS SCS #11	TR-BRIAR BRANCH	EARTH	1951	C	35	181	CUNDIFF	20		UPPER WEST FORK SCD
WEST FORK ABOVE BRIDGEPORT SCS SITE #2	TR-EAST FORK CROOKED CREEK	EARTH	1951	C	30	469	NONE			UPPER WEST FORK SCD

PURPOSES: I - IRRIGATION C - FLOOD CONTROL S - WATER SUPPLY D - DEBRIS CONTROL
H - HYDROELECTRIC N - NAVIGATION R - RECREATION O - OTHER

HAZARD POTENTIAL 1 - HIGH 2 - SIGNIFICANT 3 - LOW

INVENTORY OF DAMS IN THE UNITED STATES

TEXAS (CONT'D)
JACK COUNTY (CONT'D)

1988
1989
1990

27
28
29

1951
1952
1953

1954
1955
1956

1957
1958
1959

1960
1961
1962

1963
1964
1965

1966
1967
1968

1969
1970
1971

1972
1973
1974

NAME OF DAM OR IMPROVEMENT	RIVER OR STREAM	TYPE OF DAM	YEAR COMPLETED	PURPOSE	HEIGHT (FT)	MAX CAPACITY (ACRE-FT.)	NEAREST DOWNSTREAM CITY-TOWN-VILLAGE	POPULATION	DIST. FROM DAM (MI.)	OWNER
WEST FORK ABOVE BRIDGEPORT WS SCS 9	BRIAR BRANCH	EARTH	1951	C	30	572	NONE			2 UPPER WEST FORK SCD
WEST FORK ABOVE BRIDGEPORT WS SCS 1	NORTH FORK CROOKED CREEK	EARTH	1952	C	45	8,849	NONE			3 UPPER WEST FORK SCD
WEST FORK ABOVE BRIDGEPORT WS SCS #6	HOWARD CREEK	EARTH	1948	C	48	1,696	NONE			3 UPPER WEST FORK SCD
WEST FORK ABOVE BRIDGEPORT SCS SITE 3	TR-EAST FORK CROOKED CREEK	EARTH	1952	C	29	510	NONE			3 UPPER WEST FORK SCD
WORTHINGTON LAKE DAM	TR-LITTLE CLEVELAND CREEK	EARTH	1964	S	23	479	NONE			3 L A WORTHINGTON EST
JASPER COUNTY										
ROYKIN LAKE DAM	ROYKIN CREEK	EARTH	1938	R	17	126	NONE			3 U S DEPARTMENT OF AGRIC
GARCIA LAKE DAM	TR-DEER CREEK	EARTH	1962	S	12	50	NONE			3 CONRADO B GARCIA
HITT LAKE DAM	MAY BRANCH	EARTH	1958	S	12	50	NONE			3 J T HITT
LINGO LAKE DAM	POOL BRANCH	EARTH	1955	O	13	100	NONE			3 TENNECO INCORPORATED
LINSEY LAKE DAM	INDIAN CREEK	EARTH	1956	S	15	200	NONE			2 P E LINSEY AND C RLEDSON
MAGNOLIA SPRINGS DAM	MILL CREEK	EARTH	1957	I	12	200	NONE			3 TEXAS FOREST SERVICE
PATTONS POND DAM	BOGGY BRANCH	EARTH	1950	S	14	100	NONE			3 UNKNOWN
SAM RAYBURN DAM	ANGELINA RIVER	EARTH	1965	C S	113	5,610,000	EVADALE TX	700	95	1 CORPS OF ENGINEERS
SEAY LAKE DAM	LITTLE CREEK	EARTH	1948	S	16	75	NONE			2 W T SEAY JR
JEFF DAVIS COUNTY										
LAKE GORDON LAKE	TR-WEST FORK POND CREEK	EARTH	1939	S	22	2,200	IOWA PARK	5,796		1 CITY OF IOWA PARK
T AND P RAILROAD LAKE DAM	BIG AGUJA CANYON CREEK	EARTH	1931	S	55	450	NONE			3 CITIFS BALMORHEA-TOYAH
JEFFERSON COUNTY										
SPINDLETOP WEIR SALTWATER BARRIER	SPINDLETOP BAYOU	BUTTRESS	1954	O	12	375	NONE			3 TRINITY BAY CONSER DIST
MIMM WELLS COUNTY										
CHILTIPTIN-SAN FERNANDO CWS WS SCS 9	TR-MUERTO CREEK	EARTH	1959	C	18	1,412	NONE			2 SAN DIEGO-AGUA DULCE SCD
CHILTIPTIN-SAN FERNANDO CWS WS SCS #4	TR-MUERTO CREEK	EARTH	1960	C	20	1,891	NONE			2 SAN DIEGO-AGUA DULCE SCD

PURPOSES: I - IRRIGATION C - FLOOD CONTROL S - WATER SUPPLY D - DEBRIS CONTROL
H - HYDROELECTRIC N - NAVIGATION R - RECREATION O - OTHER

HAZARD POTENTIAL: 1 - HIGH 2 - SIGNIFICANT 3 - LOW

INVENTORY OF DAMS IN THE UNITED STATES

TEXAS (CONT'D)
HINH WELLS COUNTY (CONT'D)

NAME OF DAM OR IMPOUNDMENT	RIVER OR STREAM	TYPE OF DAM	YEAR COMPLETED	PUR. POSE	HUR. HEIGHT (FT)	MAX CAPACITY (ACRE-FT.)	NEAREST DOWNSTREAM CITY/TOWN/VILLAGE	POPULATION	DIST. FROM DAM (MI.)	OWNER	HAZARD POTENTIAL
CHILTIPIN-SAN FERNANDO CKS WS SCS 7	MUERTO CREEK	EARTH	1963	C	32	4,182	NONE			2 SAN DIEGO-AGUA DULCE SCD	06
CHILTIPIN-SAN FERNANDO CKS WS SCS 8	TORO CREEK	EARTH	1963	C	36	6,625	NONE			2 SAN DIEGO-AGUA DULCE SCD	06
CHILTIPIN-SAN FERNANDO CKS WS SCS 1	AMARGOSA CREEK	EARTH	1959	C	34	5,578	NONE			2 SAN DIEGO-AGUA DULCE SCD	06
TERMINAL RESERVOIR DAM	CHILTIPIN CREEK	EARTH	1965	S	27	7,050	NONE			2 ALICE WATER AUTHORITY	06
WESLEY E SEALE DAM	NUECES RIVER	EARTH	1958	R	75	308,700	NONE			2 LOWER NUECES RIVER MSD	06
JOHNSON COUNTY											
CAROUSEL FARMS LAKE DAM	TR-MOUNTAIN CREEK	EARTH	1962	S	24	182	NONE			3 CAROUSEL FARMS	06
CHAMBERS CR WS SCS SITE 62 DAM	SOUTH FORK CHAMBERS CREEK	EARTH	1961	C	42	3,035	NONE			3 NOLAN-AQUILLA SCD	06
CHAMBERS CR WS SCS SITE 61 DAM	N FORK S FORK CHAMBERS CR	EARTH	1962	C	34	1,200	NONE			3 NOLAN-AQUILLA SCD	06
CHAMBERS CR WS SCS SITE 33A DAM	TURKEY CREEK	EARTH	1961	C	40	1,680	NONE			3 NOLAN-AQUILLA SCD	06
CHAMBERS CR WS SCS SITE 34 DAM	TR-TURKEY CREEK	EARTH	1961	C	34	648	NONE			3 NOLAN-AQUILLA SCD	06
CHAMBERS CR WS SCS SITE 61A DAM	N FORK S FORK CHAMBERS CREEK	EARTH	1960	C	27	510	NONE			3 NOLAN-AQUILLA SCD	06
CHAMBERS CR WS SCS SITE 35 DAM	TR-TURKEY CREEK	EARTH	1960	C	23	450	NONE			3 NOLAN-AQUILLA SCD	06
CHAMBERS CR WS SCS SITE 60 DAM	ROCK TANK CREEK	EARTH	1963	C	30	1,300	NONE			3 NOLAN-AQUILLA SCD	06
CHAMBERS CR WS SCS SITE 44A DAM	TR-NORTH FORK CHAMBERS CREEK	EARTH	1961	C	37	531	NONE			3 ELLIS-PRAIRIE SCD	06
CHAMBERS CR WS SCS SITE 57 DAM	MIDDLE FORK CHAMBERS CREEK	EARTH	1960	C	45	1,627	NONE			3 NOLAN-AQUILLA SCD	06
CHAMBERS CR WS SCS SITE 58 DAM	TR-MIDDLE FORK CHAMBERS CREEK	EARTH	1962	C	34	1,064	NONE			3 NOLAN-AQUILLA SCD	06
CHAMBERS CR WS SCS SITE 59 DAM	ROCK TANK CREEK	EARTH	1963	C	47	1,520	NONE			3 NOLAN-AQUILLA SCD	06
CHAMBERS CR WS SCS SITE 63 DAM	S FORK-SOUTH FORK CHAMBERS CR	EARTH	1961	C	40	1,360	NONE			3 NOLAN-AQUILLA SCD	06
CHAMBERS CR WS SCS SITE 38 DAM	BOSS BRANCH	EARTH	1960	C	34	1,680	NONE			3 NOLAN-AQUILLA SCD	06
CHAMBERS CR WS SCS SITE 36 DAM	TR-TURKEY CREEK	EARTH	1961	C	28	600	NONE			3 NOLAN-AQUILLA SCD	06
CHAMBERS CR WS SCS SITE 42 DAM	TURKEY CREEK	EARTH	1966	S	45	13,940	NONE			1 NOLAN-AQUILLA SCD	06
CHAMBERS CR WS SCS SITE 30 DAM	TR-NORTH FORK CHAMBERS CREEK	EARTH	1960	C	28	607	ALVARADO	2,129	3	1 DALWORTH SOIL CONSV DIST	06
CHAMBERS CR WS SCS SITE 31 DAM	TR-NORTH FORK CHAMBERS CREEK	EARTH	1961	I	26	1,235	ALVARADO	2,129	2	2 DALWORTH SCD	06
CHAMBERS CR WS SCS SITE 32 DAM	TR-NORTH FORK CHAMBERS CREEK	EARTH	1960	C	22	658	ALVARADO TEXAS	2,129	1	1 DALWORTH SCD	06
CHAMBERS CR WS SCS SITE 44A DAM	TR-SOUTH FORK CHAMBERS CREEK	EARTH	1965	C	36	1,380	NONE			3 ELLIS-PRAIRIE SCD	06

PURPOSES: I - IRRIGATION C - FLOOD CONTROL S - WATER SUPPLY D - DEBRIS CONTROL
N - HYDROELECTRIC N - NAVIGATION R - RECREATION O - OTHER

INVENTORY OF DAMS IN THE UNITED STATES

TEXAS (CONT'D)
JOHNSON COUNTY (CONT'D)

NAME OF DAM OR IMPOUNDMENT	RIVER OR STREAM	TYPE OF DAM	YEAR COMPLETED	PURPOSE	HEIGHT (FT)	MAX CAPACITY (ACRE-FT.)	NEAREST DOWNSTREAM CITY, TOWN, VILLAGE	POPULATION	DIST. FROM DAM (MI.)	OWNER
CHAMBERS CR WS SCS SITE 44 DAM	TR NORTH FORK CHAMBERS CREEK	EARTH	1961	C	42	1,100	NONE			3 ELLIS-PRAIRIE SCD
CHAMBERS CR WS SCS SITE 33 DAM	TURKEY CREEK	EARTH	1961	C	26	1,550	NONE			3 NOLAN-AQUILLA SCD
CHAMBERS CR WS SCS SITE 37 DAM	TR-TURKEY CREEK	EARTH	1961	C	35	1,028	NONE			3 NOLAN-AQUILLA SCD
CHAMBERS CREEK WS-SCS SITE 43A DAM	TR-NORTH FORK CHAMBERS CREEK	EARTH	1966	C	34	1,503	NONE			3 ELLIS-PRAIRIE SCD
CLEBURNE STATE PARK DAM	WEST FORK CAMP CREEK	EARTH	1940	R	62	2,900	NEW HOPE	20	4	2 TEX PARKS & WILDLIFE DPT
OLIVER DANIEL DAM	TR-MUSTANG CREEK	EARTH	1954	I	22	294	NONE			3 OLIVER DANIEL CATTLE CO
PAT CLEBURNE DAM	NOLAN RIVER	EARTH	1962	S	73	67,000	BLUM	382	8	1 CITY OF CLEBURNE
JONES COUNTY										
ANSON NORTH DAM	THOMPSON CREEK	EARTH	1941	S	37	3,700	NONE			3 CITY OF ANSON
BRICK YARD LAKE NO 2 DAM	TR-TURKEY PAINT CREEK	EARTH	1930	S	18	183	STAMFORD	4,550		3 SWENSON LAND & CATTLE CO
CLEAR FORK BRAZOS RIVER DIVERSION DAM	CLEAR FORK BRAZOS RIVER	GRAVITY	1950	S	27	668	NIUGENT	50	7	1 RC HARRIS ESTATE
COLLEGE LAKE DAM	STINK CREEK	EARTH	1935	R	15	144	STAMFORD	4,550		3 CITY OF STAMFORD
LAKE FORT PHANTOM HILL DAM	ELM CREEK	EARTH	1937	S O	70	252,000	NIUGENT	50	7	1 CITY OF ABILENE
LAKE PENICK DAM	CLEAR FORK BRAZOS RIVER	EARTH	1919	S	25	469	NONE			3 CITY OF STAMFORD
RED LAKE DAM	TURKEY PAINT CREEK	EARTH	1920	S	15	660	NONE			3 SWENSON LAND & CATTLE CO
SAYLES DAM	TR-MULBERRY CREEK	EARTH	1950	O S R	31	1,630	NONE			3 NELSON PUETT
SOUTH LAKE DAM	DRY CALIFORNIA CREEK	EARTH	1939	S	28	2,982	NONE			3 CITY OF HAMLIN
KARNES COUNTY										
BEST LAKE	TR-WEEDY CREEK	EARTH	1961	S	18	130	NONE			3 LINDA REST
ESCONDIDO CREEK WS SCS SITE 3 DAM	DOE BRANCH	EARTH	1956	C I	39	3,077	KENEDY	4,156	5	1 KARNES CO SCD
ESCONDIDO CREEK WS SCS SITE 9 DAM	ESCONDIDO CREEK	EARTH	1957	C I	37	4,465	KENEDY	1,456	9	1 KARNES CO SCD
ESCONDIDO CREEK WS SCS SITE 13 DAM	PANTHER CREEK	EARTH	1972	C	38	5,124	KENEDY	4,156	2	1 KARNES CO SCD
ESCONDIDO CREEK WS SCS SITE 10 DAM	TR-ESCONDIDO CREEK	EARTH	1954	C	30	316	KENEDY	4,156	4	1 KARNES CO SCD
ESCONDIDO CREEK WS SCS SITE 8 DAM	OLMOS CREEK	EARTH	1957	C	34	2,477	KENEDY	4,156	6	1 KARNES CO SCD
ESCONDIDO CREEK WS SCS SITE 1 DAM	TR-PANTHER CREEK	EARTH	1954	C	36	2,000	KENEDY	4,156	4	1 KARNES CO SCD

PURPOSES: I - IRRIGATION C - FLOOD CONTROL S - WATER SUPPLY D - DEBRIS CONTROL
 H - HYDROELECTRIC N - NAVIGATION R - RECREATION O - OTHER

HAZARD POTENTIAL: 1 - HIGH 2 - SIGNIFICANT 3 - LOW

INVENTORY OF DAMS IN THE UNITED STATES

TEXAS (CONT'D)
KARNES COUNTY (CONT'D)

NAME OF DAM OR IMPROVEMENT	RIVER OR STREAM	TYPE OF DAM	YEAR COMPLETED	PUR. COM. POSE	HEIGHT (FT)	MAX CAPACITY (ACRE FT.)	NEAREST DOWNSTREAM CITY/TOWN/VILLAGE	POPULATION	DIST. FROM DAM (MI.)	OWNER	HAZARD POTENTIAL
ESCONDIDO CREEK WS SCS SITE #1 DAM	DRY ESCONDIDO CREEK	EARTH	1958	C	37	5,879	NONE			3 KARNES CO SCD	23
ESCONDIDO CREEK WS SCS SITE #7 DAM	BUCKER CREEK	EARTH	1956	C	24	1,607	KENEDY	4,156	7	KARNES CO SCD	23
ESCONDIDO CREEK WS SCS SITE #5 DAM	TR-BUCKER CREEK	EARTH	1956	C	30	854	KENEDY	4,156	6	KARNES CO SCD	23
ESCONDIDO CREEK WS SCS SITE #2 DAM	TR-PANTHER CREEK	EARTH	1955	C	30	1,700	KENEDY	4,156	4	KARNES CO SCD	23
ESCONDIDO CREEK WS SCS SITE #4 DAM	DOE BRANCH	EARTH	1956	C	30	3,596	KENEDY	4,156	3	KARNES CO SCD	23
HONDO CREEK WS SCS SITE #3 DAM	TR-HONDO CREEK	EARTH	1967	C	26	1,000	NONE			3 KARNES-GOLIAD SCD	23
HONDO CREEK WS SCS SITE #2 DAM	HONDO CREEK	EARTH	1968	C	40	6,288	NONE			3 KARNES-GOLIAD SCD	23
KORTH LAKE	ROCK HOLLOW	EARTH	1967	C	42	1,945	NONE			3 KARNES-GOLIAD SCD	23
NIESCHWITZ LAKE	PRIDGEON CREEK	EARTH	1961	S	14	157	NONE			3 ROMEO H KORTH	23
PAWELEK LAKE #1	TR-CONQUISTA CREEK	EARTH	1961	S	13	182	NONE			3 PETER J NIFSCHWITZ	23
PAWELEK LAKE #2	TR-MULIFEST CREEK	EARTH	1960	S	18	216	NONE			3 THERESA W PAWELEK	23
TESSMAN LAKE	TR-MULIFEST CREEK	EARTH	1960	S	13	146	NONE			3 THERESA W PAWELEK	23
URANIUM LAKE	TR-SAN ANTONIO RIVER	EARTH	1969	R	22	158	NONE			3 HUGO A TESSMAN	23
WEDDINGTON LAKE #1	SCARFD DOG CREEK-OFFSTREAM MEXICAN HOLLOW	EARTH	1961	O	47	1,026	NONE			1 SUSCUEHARNA-WES TERN INC	23
WEDDINGTON LAKE #2	MEXICAN HOLLOW	EARTH	1961	S	14	224	NONE			3 ADELINE WEDDINGTON	23
KAUFMAN COUNTY											
CEGAR CREEK WS SCS SITE #8 DAM	TR-MUDDY CEDAR CREEK	EARTH	1966	C	21	700	NONE			2 KAUFMAN-VAN ZANDT SCD	04
CEGAR CREEK WS SCS SITE #58 DAM	TR-EAGANS BRANCH	EARTH	1962	C	16	483	KAUFMAN	4,012	6	1 KAUFMAN-VAN ZANDT SCD	04
CEGAR CREEK WS SCS SITE #61 DAM	TR-BIG COTTONWOOD CREEK	EARTH	1954	C	31	2,100	NONE			2 KAUFMAN-VAN ZANDT SCD	04
CEGAR CREEK WS SCS SITE #79 DAM	MUDDY CEDAR CREEK	EARTH	1955	S	45	21,094	NONE			2 KAUFMAN-VAN ZANDT SCD	04
CEGAR CREEK WS SCS SITE #90 DAM	TR-MUDDY CEDAR CREEK	EARTH	1966	C	22	433	NONE			2 KAUFMAN-VAN ZANDT SCD	04
CEGAR CREEK WS SCS SITE #96	TR-MUDDY CEDAR CREEK	EARTH	1967	C	20	718	NONE			2 KAUFMAN-VAN ZANDT SCD	04
CEGAR CREEK WS SCS SITE #57	TR-WOLF CREEK	EARTH	1969	C	24	464	NONE			2 KAUFMAN-VAN ZANDT SCD	04
CEGAR CREEK WS SCS SITE #57	EAGANS BRANCH	EARTH	1960	I	23	3,800	KAUFMAN	4,012	6	1 KAUFMAN-VAN ZANDT SCD	04

PURPOSES: I-IRRIGATION H-HYDROELECTRIC N-NAVIGATION C-FLOOD CONTROL S-WATER SUPPLY D-DEBRIS CONTROL
HAZARD POTENTIAL: 1-HIGH 2-SIGNIFICANT 3-LOW

INVENTORY OF DAMS IN THE UNITED STATES

TEXAS (CONT'D)
KAUFMAN COUNTY (CONT'D)

DIST. FROM DAM (MI.)
2
15
9
8
8

NAME OF DAM OR IMPROVEMENT	RIVER OR STREAM	TYPE OF DAM	YEAR COMPLETED	PURPOSE	HEIGHT (FT)	MAX CAPACITY (ACRE-FT.)	NEAREST DOWNSTREAM CITY-TOWN-VILLAGE	POPULATION	DIST. FROM DAM (MI.)	OWNER
CEDAR CREEK WS SCS SITE 15 DAM	TR-BIG BRUSHY CREEK	EARTH	1971	C	23	855	NONE		2	KAUFMAN-VAN ZANDI SCD
CFDAR CREEK WS SCS SITE 19	TR-BIG BRUSHY CREEK	EARTH	1973	C	26	2,147	NONE		2	KAUFMAN-VAN ZANDI SCS
CEDAR CREEK WS SCS SITE 1A	TR-BIG BRUSHY CREEK	EARTH	1971	C	28	1,683	NONE		2	KAUFMAN-VAN ZANDI SCD
CEDAR CREEK WS SCS SITE 21A	TR-BIG BRUSHY CREEK	EARTH	1973	C	21	724	NONE		3	KAUFMAN-VAN ZANDI SCD
CEDAR CREEK WS SCS SITE 76 DAM	LITTLE COTTONWOOD CREEK	EARTH	1962	C	24	2,880	NONE		2	KAUFMAN-VAN ZANDI SCD
CEDAR CREEK WS SCS SITE 130R	TR-LACY FORK	EARTH	1966	C	23	486	NONE		3	KAUFMAN-VAN ZANDI SCD
CEDAR CREEK WS SCS SITE 95A	ROCKY CEDAR CREEK	EARTH	1971	C	45	9,260	NONE		2	KAUFMAN-VAN ZANDI SCD
CEDAR CREEK WS SCS SITE 77A DAM	TR-LITTLE COTTONWOOD CREEK	EARTH	1962	C	22	1,855	NONE		2	KAUFMAN-VAN ZANDI SCD
CFDAR CREEK WS SCS SITE 92	ROCKY CEDAR CREEK	EARTH	1971	I	31	3,050	NONE		2	KAUFMAN-VAN ZANDI SCD
CEDAR CREEK WS SCS SITE 60 DAM	RIG COTTONWOOD CREEK	EARTH	1962	O	35	16,800	NONE		2	KAUFMAN-VAN ZANDI SCD
CEDAR CREEK WS SCS SITE 59 DAM	TR-EAGANS BRANCH	EARTH	1962	C	16	300	KAUFMAN	4,012	6	KAUFMAN-VAN ZANDI SCD
COFFEY LAKE	BOIS DARC CREEK	EARTH	1960	S	25	1,000	NONE		2	ROY C COFFEE
CT CATTLE COMPANY LAKE 2 DAM	TR-WILLIAMS CREEK	EARTH	1962	I	17	136	NONE		2	CT CATTLE COMPANY
CT CATTLE COMPANY LAKE 1 DAM	TR-WILLIAMS CREEK	EARTH	1962	I	23	166	NONE		2	CT CATTLE COMPANY
FORNEY DAM	EAST FORK TRINITY RIVER	EARTH	1968	S	53	611,500	SEAGOVILLE	6,250	10	CITY OF DALLAS
HUGHINS LAKE	BIG SANDY CREEK	EARTH	1969	I	28	370	NONE		3	JAMES A HUGHINS
KAUFMAN CITY LAKE DAM 1	KAUFMAN BRANCH	EARTH	1963	S	14	605	KAUFMAN	4,012	2	CITY OF KAUFMAN
KAUFMAN CITY LAKE DAM 2	KAUFMAN BRANCH	EARTH	1963	S	16	736	KAUFMAN	4,012	2	CITY OF KAUFMAN
KEMP LAKE	TR-CEDAR CREEK	EARTH	1961	S	32	720	NONE		2	CITY OF KEMP
LOWER EAST FORK LATERALS SCS SITE 2	BUFFALO CREEK	EARTH	1954	C	37	4,000	NONE		2	KAUFMAN-VAN ZANDI SCD
LOWER EAST FORK LATERALS SCS SITE 3	TR-BUFFALO CREEK	EARTH	1953	C	30	950	NONE		2	KAUFMAN-VAN ZANDI SCD
LOWER EAST FORK LATERALS SCS SITE 4	TR-BUFFALO CREEK	EARTH	1953	C	34	1,350	NONE		2	KAUFMAN-VAN ZANDI SCD
LOWER EAST FORK LATERALS SCS SITE 11	TR-HILLSIDE DIVERSION TERRACE	EARTH	1953	C	35	640	ROSSER	250	3	KAUFMAN-VAN ZANDI SCD
LOWER EAST FORK LATERALS SCS SITE 12	TR-HILLSIDE DIVERSION TERRACE	EARTH	1953	C	30	1,100	ROSSER	250	2	KAUFMAN-VAN ZANDI SCD
LOWER EAST FORK LATERALS SCS SITE 10	WARSAW CREEK	EARTH	1953	C	29	1,770	ROSSER	250	8	KAUFMAN-VAN ZANDI SCD
LOWER EAST FORK LATERALS SCS SITE 1	TR-BUFFALO CREEK	EARTH	1954	C	34	1,500	NONE		2	KAUFMAN-VAN ZANDI SCD
LOWER EAST FORK LATERALS SCS SITE 5	ANTHONY BRANCH	EARTH	1953	C	33	1,850	NONE		2	KAUFMAN-VAN ZANDI SCD

PURPOSES: I - IRRIGATION C - FLOOD CONTROL S - WATER SUPPLY D - DEBRIS CONTROL
 H - HYDROELECTRIC N - NAVIGATION R - RECREATION O - OTHER
 HAZARD POTENTIAL: 1 - HIGH 2 - SIGNIFICANT 3 - LOW

INVENTORY OF DAMS IN THE UNITED STATES

TEXAS (CONT'D)
KENDALL COUNTY

NAME OF DAM OR IMPOUNDMENT	RIVER OR STREAM	TYPE OF DAM	YEAR COMPLETED	PURPOSE	HEIGHT (FT)	MAX CAPACITY (ACRE-FT.)	NEAREST DOWNSTREAM CITY-TOWN-VILLAGE	POPULATION	DIST. FROM DAM (MI.)	OWNER
711 RANCH LAKE DAM	RANGER CREEK	EARTH	1964	S	42	252	BOERNE TEXAS	2,432	9	LOUIS NAGY
HOERNF PUBLIC PARK DAM	CIBOLO CREEK	GRAVITY	1900	R	12	55	BOERNE TEXAS	2,432		CITY OF BOERNE TEXAS
LAKE OZ DAM	FREDERICK CREEK	GRAVITY	1964	I	12	50	BOERNE TEXAS	2,432	7	EDWARD H KNOWLTON
WALTER CREEK DAM	WALTER CREEK	EARTH	1964	S	25	750	NONE		3	
KENEDY COUNTY										
MC GILL DAM	LOS OLMO'S CREEK	GRAVITY	1967	I	10	500	NONE		3	ROGER S BRAUGH ET AL
KENT COUNTY										
RILBY WALLACE LAKE DAM	BUTTE CREEK	EARTH	1960	S	30	132	NONE		3	BILRY WALLACE
CITY JAYTON LAKE DAM	LITTLE DUCK CREEK	EARTH	1926	S	30	1,100	NONE		3	CITY JAYTON TEXAS
COGDELL RANCH LAKE DAM	COOPER CREEK	EARTH	1960	S	25	460	NONE		3	COGDELL RANCH TEXAS
HAGINS PANTHER CANYON LAKE DAM	TR-SALT FORK BRAZOS RIVER	EARTH	1969	S	50	320	NONE		3	P D HAGINS
MRS J H BROWN LAKE DAM	TR- WEST PRONG DUCK CREEK	EARTH	1952	S	26	208	NONE		3	MRS J H BROWN
POUROFF LAKE DAM	TR- SALT FORK BRAZOS RIVER	EARTH	1953	S	20	160	NONE		3	J D FERGUSON
SO HELLE LAKE DAM	STINKING CREEK	EARTH	1964	S	50	1,000	NONE		3	PURVIS SORELLF
KERR COUNTY										
BLACKBURN DAM	KELLY CREEK	GRAVITY	1967	I	6	50	INGRAM	630	3	HOWARD BLACKBURN
CEDAR LAKE DAM	FESSENDEN BRANCH	EARTH	1941	R	25	400	INGRAM	630	9	L D BRINKMAN
CENTER POINT LAKE DAM	GUADALUPE RIVER	GRAVITY	1956	R C	11	87	CENTER POINT	506	1	COUNTY OF KERR
CULLUM ESTATE DAM 1	NORTH FORK GUADALUPE RIVER	EARTH	1964	I R	12	110	HUNT	600	8	CULLUM ESTATE
HORSMAN DAM	JOHNSON CREEK	GRAVITY	1910	I	6	50	INGRAM	630	5	A N HORSMAN
INGRAM LAKE DAM	GUADALUPE RIVER	EARTH	1956	R	16	450	INGRAM	630	1	COUNTY OF KERR
KERRVILLE LAKE DAM	GUADALUPE RIVER	EARTH	1956	R C	17	720	CENTER POINT	506	6	COUNTY OF KERR
WALTERS DAM	PRISON CANYON	EARTH	1973	I	38	888	NONE		1	ROLAND WALTERS

PURPOSES: I - IRRIGATION C - FLOOD CONTROL S - WATER SUPPLY D - DEBRIS CONTROL
 H - HYDROELECTRIC N - NAVIGATION R - RECREATION O - OTHER

HAZARD POTENTIAL 1 - HIGH 2 - SIGNIFICANT 3 - LOW

INVENTORY OF DAMS IN THE UNITED STATES

TEXAS (CONT'D)
KIMBLE COUNTY

LIST OF DAMS
NO. 1

NAME OF DAM OR IMPOUNDMENT	RIVER OR STREAM	TYPE OF DAM	YEAR COMPLETED	PURPOSE	HEIGHT (FT)	MAX CAPACITY (ACRE FT.)	NEAREST DOWNSTREAM CITY-TOWN VILLAGE	POPULATION	DIST. FROM DAM (MI.)	OWNER	NO.
KIMBLE COUNTY MCID DAM	SOUTH LLANO RIVER	GRAVITY	1965	R	17	300	NONE			KIMBLE COUNTY MCID	21
KING COUNTY											
6666 RANCH GUTHRIE LAKE DAM	TRI-SOUTH WICHITA RIVER	EARTH	1940	S	30	276	GUTHRIE	140	1	6666 RANCH	13
ARNOLD RANCH LAKE DAM	TR-GYP CREEK	EARTH	1964	I	20	280	NONE			BERNIE ARNOLD	13
ASH CREEK TANK DAM	ASH CREEK	EARTH	1945	S	25	140	NONE			6666 RANCH	13
BAR S RANCH LAKE DAM	TR-NORTH CROTON CREEK	EARTH	1921	S	42	806	NONE			W A SPRINGER JR	13
MCLEROY RANCH LAKE DAM	TR-GYP CREEK	EARTH	1962	S	20	216	NONE			O T MCELROY	13
MOOREHOUSE LAKE DAM	TR-LITTLE CROTON CREEK	EARTH	1946	S	25	230	NONE			J C MOOREHOUSE	13
PARRAMORE LAKE DAM	PEN BRANCH	EARTH	1950	S	30	480	NONE			J H PARRAMORE	13
PEN BRANCH TANK DAM	PEN BRANCH CREEK	EARTH	1960	S	30	360	NONE			6666 RANCH	13
SNAKE DEN TANK DAM	TR-LITTLE CROTON CREEK	EARTH	1960	S	30	370	NONE			6666 RANCH	13
KINNEY COUNTY											
EMIL BAYER DAM	TEDESQUITE CREEK	EARTH	1943	S	12	149	NONE			EMIL BAYER	21
FRERICHS DAM 1	COW CREEK	EARTH	1943	S	23	275	NONE			LEO FRERICHS	21
FRERICHS DAM 2	COW CREEK	EARTH	1943	S	19	160	NONE			LEO FRERICHS	21
LS JOHNSON DAM	SALADO CREEK	EARTH	1944	S	12	150	NONE			LS JOHNSON	21
SUMMERS DAM	SALADO CREEK	EARTH	1944	S	12	53	NONE			MINNIE LEE SUMMERS	21
KLERBERG COUNTY											
DICK KLERBERG PARK DAM	ESCONDIDO CREEK	EARTH	1968	I	12	85	NONE			COUNTY OF KLERBERG	15
KING RANCH DAM NO 1	SALADO CREEK	EARTH	1938	S	18	1,150	NONE			KING RANCH, INC	15
KING RANCH DAM NO 3	TR-ESCONDIDO CREEK	EARTH	1938	S	19	1,064	KINGSVILLE	28,711	6	KING RANCH INC	15
KING RANCH DAM NO 3	PAISANO CREEK	EARTH	1938	S	20	560	NONE			KING RANCH INC	15
KING RANCH DAM NO 4	SANTA GERTRUDIS CREEK	EARTH	1938	S	18	648	KINGSVILLE	28,711	13	KING RANCH, INC	15
KING RANCH DAM NO 5	SANTA GERTRUDIS CREEK	EARTH	1938	S	20	800	KINGSVILLE	28,711	5	KING RANCH, INC	15

HAZARD POTENTIAL 1-HIGH 2-SIGNIFICANT 3-LOW

PURPOSES: I-IRRIGATION C-FLOOD CONTROL S-WATER SUPPLY D-DEBRIS CONTROL
H-HYDROELECTRIC N-NAVIGATION R-RECREATION O-OTHER

INVENTORY OF DAMS IN THE UNITED STATES

TEXAS (CONT'D)
KLEBERG COUNTY (CONT'D)

NAME OF DAM OR IMPROVEMENT	RIVER OR STREAM	TYPE OF DAM	YEAR COMPLETED	PURPOSE	HEIGHT (FT)	MAX CAPACITY (ACRES FT)	NEAREST DOWNSTREAM CITY OR VILLAGE	POPULATION	DIST. FROM DAM (MI)	OWNER	HAZARD POTENTIAL
KING RANCH DAM NO 6	TRANQUILITAS CREEK	EARTH	1938 S	S	18	2,376	KINGSVILLE	23,711	4	KING RANCH INC	15
KING RANCH DAM NO 7	ESCONDIDO CREEK	EARTH	1938 S	S	18	2,000	NONE		3	KING RANCH INC	15
DAVID COUNTY											
DAVID LAKE DAM	SOAP CREEK	EARTH	1966 I	I	30	254	NONE		3	AK DAVID	13
CITY OF BENJAMIN LAKE DAM	TR-DUTCHMAN CREEK	EARTH	1929 S	R	22	1,496	NONE		2	CITY BENJAMIN TEXAS	13
CITY OF MUNDAY LAKE DAM	PAYNE CREEK	EARTH	1941 R	R	22	580	NONE		3	CITY MUNDAY TEXAS	13
CLONTS LAKE DAM	WILD HORSE CREEK	EARTH	1968 I	I	18	270	NONE		3	SAM E CLONTS ET AL	13
GRAPPIE TANK DAM	SPRING CREEK	EARTH	1967 S	S	16	123	NONE		3	LEAGUE DAVID	13
HORSE SHOE TANK DAM	HACKBERRY CREEK	EARTH	1940 S	S	25	320	NONE		3	MCFAULDEN RANCH	13
KITNA LAKE DAM	TR-NORTH WICHITA RIVER	EARTH	1950 S	S	20	150	NONE		3	W T WAGGONER EST	13
LAKE MARY ARINE DAM	TR-DUTCHMAN CREEK	EARTH	1965 I	I	32	4,300	NONE		3	CATHARINE D GAUSS ET AL	13
LAKE DAVIS DAM	DUTCHMAN CREEK	EARTH	1959 I	I	38	19,000	NONE		3	CATHARINE D GAUSS ET AL	13
WILFORDS LAKE DAM	PANTER CREEK	EARTH	1960 S	S	15	78	NONE		3	LYLES BROTHERS	13
WOLFHOUSE LAKE DAM	TR-SMELTER CREEK	EARTH	1967 S	S	10	30	NONE		3	WOLFHOUSE BROTHERS	13
LAMAR COUNTY											
AUDS CH W S USDA SCS SITE 5	TR-AUDS CR	EARTH	1968 C	C	29	612	NONE		3	NORTH TEX SCD	01
AUDS CR W S USDA SCS SITE 7	TR-AUDS CREEK	EARTH	1967 C	C	28	330	NONE		3	NORTH TEX SCD	01
AUDS CR W S USDA SCS SITE 10	TR-COTTONTWOOD BRANCH	EARTH	1967 C	C	27	530	NONE		3	NORTH TEX SCD	01
AUDS CR W S USDA SCS SITE 11	COTTONTWOOD BRANCH	EARTH	1964 C	C	27	1,900	NONE		3	NORTH TEX SCD	01
AUDS CR W S USDA SCS SITE 12	JAMES BRANCH	EARTH	1967 C	C	20	505	NONE		3	NORTH TEX SCD	01
AUDS CR W S USDA SCS SITE 13	TR-DOTTSWOOD BRANCH	EARTH	1967 C	C	30	1,600	NONE		3	NORTH TEX SCD	01
AUDS CR W S USDA SCS SITE 14	TR-AUDS CREEK	EARTH	1963 C	C	27	370	NONE		3	NORTH TEX SCD	01
AUDS CR W S USDA SCS SITE 15	TR-DOTTSWOOD BRANCH	EARTH	1957 C	C	22	444	NONE		3	NORTH TEX SCD	01
AUDS CR W S USDA SCS SITE 16	TR-DOTTSWOOD BRANCH	EARTH	1961 C	C	32	1,000	NONE		3	NORTH TEX SCD	01
AUDS CR W S USDA SCS SITE 17	TR-AUDS CR	EARTH	1960 C	C	28	214	NONE		3	NORTH TEX SCD	01
AUDS CR W S USDA SCS SITE 18	TR-AUDS CR	EARTH	1960 C	C	28	214	NONE		3	NORTH TEX SCD	01

PURPOSES: I - IRRIGATION C - FLOOD CONTROL S - WATER SUPPLY D - DEBRIS CONTROL
 H - HYDROELECTRIC N - NAVIGATION R - RECREATION O - OTHER
 HAZARD POTENTIAL: 1 - HIGH 2 - SIGNIFICANT 3 - LOW

INVENTORY OF DAMS IN THE UNITED STATES

TEXAS (CONT'D)
 TARRANT COUNTY (CONT'D)

NAME OF DAM OR ENCLOSURE	RIVER OR STREAM	TYPE OF DAM	YEAR COMPLETED	YEAR RECEIVED	SUR. HEIGHT (FEET)	MAX. CAPACITY (AC FT)	DIST. FROM DAM (MILES)	OWNER	CONGR. DIST.
WINDY CREEK WS USDA SCS SITE 1	TR-AUDS CR	EARTH	1947	C	24	1,300	NONE	3 NORTH TEX SCD	01
WINDY CREEK WS USDA SCS SITE 1A	BAKER BRANCH	EARTH	1967	C	30	340	NONE	3 NORTH TEX SCD	01
WINDY CREEK WS USDA SCS SITE 2	TR-AUDS CR	EARTH	1950	C	26	800	NONE	3 NORTH TEX SCD	01
WINDY CREEK WS USDA SCS SITE 3	TR-NINEMILE CREEK	EARTH	1954	S	18	137	NONE	3 JOE W. HENNEY	01
WINDY CREEK WS USDA SCS SITE 4	JUSTISS CREEK	EARTH	1972	S	25	140	NONE	3 WINDY CREEK	01
WINDY CREEK WS USDA SCS SITE 5	FOWELL CREEK	EARTH	1980	S	33	243	NONE	3 WINDY CREEK	17
WINDY CREEK WS USDA SCS SITE 6	COTTONWOOD BRANCH	EARTH	1914	R	24	1,296	NONE	3 GARDON COUNTRY CLUB	01
WINDY CREEK WS USDA SCS SITE 7	TR-CUTHAND CREEK	EARTH	1964	S	15	132	NONE	3 J. R. RAY	01
WINDY CREEK WS USDA SCS SITE 8	PINE CREEK	EARTH	1923	S	31	50,000	NONE	3 WINDY CREEK	01
WINDY CREEK WS USDA SCS SITE 9	TR-PINE CREEK	EARTH	1911	S	45	1,900	NONE	3 CITY OF WINDY CREEK	01
WINDY CREEK WS USDA SCS SITE 10	TR-HICKS CREEK	EARTH	1941	R	19	394	NONE	3 WINDY CREEK	01
WINDY CREEK WS USDA SCS SITE 11	TR-SLOUGH CREEK	EARTH	1959	C	17	377	NONE	3 WINDY CREEK	01
WINDY CREEK WS USDA SCS SITE 12	COLLARD CREEK	EARTH	1955	C	36	820	NONE	3 WINDY CREEK	01
WINDY CREEK WS USDA SCS SITE 13	TR-SLOUGH CREEK	EARTH	1967	C	20	1,100	EAST DIRECT	3 NORTH TEX SCD	01
WINDY CREEK WS USDA SCS SITE 14	CUDAND CREEK	EARTH	1954	S	16	282	BLOSSOM	3 MAPLE PHILIPS	01
WINDY CREEK WS USDA SCS SITE 15	SEVENMILE CREEK	EARTH	1955	C	28	4,171	NONE	3 NORTH TEX SCD	01
WINDY CREEK WS USDA SCS SITE 16	TR-PINE CREEK	EARTH	1957	C	19	1,179	NONE	3 WINDY CREEK	01
WINDY CREEK WS USDA SCS SITE 17	TR-PINE CR	EARTH	1970	C	35	7,200	NONE	3 NORTH TEX SCD	01
WINDY CREEK WS USDA SCS SITE 18	STILLHOUSE CREEK	EARTH	1956	C	30	1,107	NONE	3 NORTH TEX SCD	01
WINDY CREEK WS USDA SCS SITE 19	HICKS CREEK	EARTH	1956	C	30	743	NONE	3 NORTH TEX SCD	01
WINDY CREEK WS USDA SCS SITE 20	TR-PINE CR	EARTH	1957	C	35	1,111	NONE	3 NORTH TEX SCD	01
WINDY CREEK WS USDA SCS SITE 21	TR-PINE CREEK	EARTH	1958	C	22	1,353	NONE	3 NORTH TEX SCD	01
WINDY CREEK WS USDA SCS SITE 22	TR-PINE CR	EARTH	1978	C	27	1,550	NONE	3 NORTH TEX SCD	01
WINDY CREEK WS USDA SCS SITE 23	NINEMILE CREEK	EARTH	1955	C	31	2,116	NONE	3 NORTH TEX SCD	01
WINDY CREEK WS USDA SCS SITE 24	LITTLE PINE CREEK	EARTH	1956	C	36	5,900	NONE	3 NORTH TEX SCD	01
WINDY CREEK WS USDA SCS SITE 25	WOODS CREEK	EARTH	1958	C	33	3,300	NONE	3 NORTH TEX SCD	01
WINDY CREEK WS USDA SCS SITE 26	TR-PINE CREEK	EARTH	1960	C	32	720	NONE	3 NORTH TEX SCD	01

PROPOSED: P - PUBLIC; H - HYDROELECTRIC; C - CANAL; R - RECREATION; S - STATE; U - UTILITIES; N - NATIONAL; M - MILITARY; O - OTHERS CONTROL

1-1-64

INVENTORY OF DAMS IN THE UNITED STATES

TEXAS (CONT'D)
LA SALLE COUNTY (CONT'D)

153
50000
0

NAME OF DAM OR IMPOUNDMENT	RIVER OR STREAM	TYPE OF DAM	YEAR COMPLETED	PURPOSE	HEIGHT (FT)	MAX CAPACITY (ACRE FT)	NEAREST DOWNSTREAM CITY/TOWN/VILLAGE	POPULATION	DIST. FROM DAM (MI.)	OWNER	HAZARD POTENTIAL
CALLAWAY RESERVOIR	NUECES RIVER	EARTH	1907	I	11	262	NONE		3	DEAN CALLAWAY ET UX	23
CLIFFORD RESERVOIR	NUECES RIVER	BUTTRESS	1904	I	8	920	NONE		3	CLIFFORD ROY BERTLING ES	23
DAVIS RESERVOIR	NUECES RIVER	EARTH	1914	I	17	544	NONE		3	M V DAVIS ET AL	23
DOBIE LAKE	NUECES RIVER	EARTH	1940	R S	16	205	NONE		3	DOBIE RANCH	23
DONNELL LAKE	NUECES RIVER	EARTH	1964	S	13	208	NONE		3	JAMES W DONNELL	23
EDWARDS LAKE	NUECES RIVER	EARTH	1964	S	18	173	NONE		3	O D EDWARDS	23
GRAHAM LAKE	SAUZ CREEK	EARTH	1944	S	17	143	NONE		3	L L GRAHAM	23
GUTTMAN RESERVOIR	NUECES RIVER	BUTTRESS	1956	I	12	70	NONE		3	PAUL B GUTTMAN ET AL	23
HARRIS LAKE	NUECES RIVER	BUTTRESS	1912	I R	8	200	NONE		3	C L LEHMAN	23
HILL LAKE	TR-LAS RAICES CREEK	EARTH	1940	S	17	211	NONE		3	JOE L HILL	23
HILLJF LAKE #1	NUECES RIVER	BUTTRESS	1930	I	6	76	NONE		3	FRED HILLJF	23
HILLJF LAKE #2	TR-NUECES RIVER	EARTH	1969	S	13	104	NONE		3	FRED HILLJF	23
KINSELE DAM RESERVOIR	NUECES RIVER	BUTTRESS	1914	I	13	3,450	NONE		3	HOLLAND-TEXAS DAMS IRR CO	23
HOLLAND DAM RESERVOIR	NUECES RIVER	BUTTRESS	1935	I	18	1,150	NONE		3	HOLLAND-TEXAS DAM IRR CO	23
KENLEY LAKE	TR GALINDA CREEK	EARTH	1969	S	17	238	NONE		3	D C KENLEY JR	23
KINSELE LAKE	TR-CHUCARFOTO CREEK	EARTH	1964	S	17	156	NONE		3	D W KINSELE SR	23
KOHN LAKE	TR-NUECES RIVER	EARTH	1964	S	14	280	NONE		3	PHILLIP KOEHNE	23
LITTLE LAKE	TR-GREEN BRANCH	EARTH	1964	S	16	448	NONE		3	PAT WELDER	23
MACOMBER RESERVOIR	NUECES RIVER	EARTH	1912	I	20	280	NONE		3	F MACOMBER	23
MARTIN LAKE #1	TR-NUECES RIVER	EARTH	1940	S	18	576	NONE		3	ALBERT MARTIN	23
MARTIN LAKE #2	TR-NUECES RIVER	EARTH	1940	S	14	157	NONE		3	JOE MARTIN	23
MARTIN LAKE #3	TR-LAS RAICES CREEK	EARTH	1940	S	15	150	NONE		3	ALBERT MARTIN	23
MCNEEL LAKE	TR-ESPERANZA CREEK	EARTH	1959	R S	12	192	NONE		3	JESS MCNEEL	23
MILLER LAKE	TR-FRITO RIVER	EARTH	1955	I	23	368	NONE		3	JOHN A MILLER	23
RITCHEY RESERVOIR	NUECES RIVER	EARTH	1952	I	6	150	NONE		3	H G RICHIE JR	23
SNOWDEN LAKE	TR-CHUCARFOTO CREEK	EARTH	1941	S	15	561	NONE		3	JOE G SNOWDEN	23
STEELE RESERVOIR	NUECES RIVER	EARTH	1913	I	12	84	NONE		3	ADOLPH STEELER	23

PURPOSES: H - IRRIGATION; C - FLOOD CONTROL; S - WATER SUPPLY; D - DEFERRIS CONTROL; F - RECREATION; O - OTHER

INVENTORY OF DAMS IN THE UNITED STATES

TEXAS (CONT'D)
LA SALLE COUNTY (CONT'D)

1950
1955
1960
1965
1970

NAME OF DAM OR IMPOUNDMENT	RIVER OR STREAM	TYPE OF DAM	YEAR COMPLETED	PURPOSE	HEIGHT (FT)	MAX CAPACITY (ACRE-FT.)	NEAREST DOWNSTREAM CITY-TOWN-VILLAGE	POPULATION	DIST. FROM DAM (MI.)	OWNER
STOREY LAKE	TR-SAUZ CREEK	EARTH	1969	S	8	166	NONE		3	H D STOREY JR
WALKER LAKE #1	TR-SAUZ CREEK	EARTH	1964	S	17	326	NONE		3	LEONARD WALKER
WALKER LAKE #2	TR-SAUZ CREEK	EARTH	1969	S	16	218	NONE		3	LEONARD WALKER
WALKER LAKE #3	TR-SAUZ CREEK	EARTH	1964	S	11	88	NONE		3	LEONARD WALKER
WELDER LAKE #1	TR-NUECES RIVER	EARTH	1944	S	15	900	NONE		3	PAT WELDER
WELDER LAKE #2	QUINTANIA CREEK	EARTH	1944	R	18	360	NONE		3	PAT WELDER
WELDER LAKE #3	TR-QUINTANIA CREEK	EARTH	1944	S	15	360	NONE		3	PAT WELDER
WELDER LAKE #4	PIEDRA CREEK	EARTH	1944	S	14	230	NONE		3	PAT WELDER
WELDER LAKE #5	PIEDRA CREEK	EARTH	1944	S	14	840	NONE		3	PAT WELDER
WELDER LAKE #6	TR-SAUZ CREEK	EARTH	1944	S	11	880	NONE		3	PAT WELDER
WELDER LAKE #7	TR-SAUZ CREEK	EARTH	1969	S	15	390	NONE		3	PAT WELDER
WELDER LAKE #8	QUINTANIA CREEK	EARTH	1969	S	13	88	NONE		3	PAT WELDER
WELDER LAKE #9	PIEDRA CREEK	EARTH	1964	S	15	132	NONE		3	PAT WELDER
LAVACA COUNTY										
BARNES LAKE	TR-GRAPE BRANCH	EARTH	1962	S	24	278	NONE		2	LEON BARNES
STOCKTON LAKE	TR-PARKER CREEK	EARTH	1965	S	12	336	NONE		3	M K STOCKTON
LEE COUNTY										
BREDTHAUER LAKE	TR-CEDAR CREEK	EARTH	1958	S	22	290	NONE		3	HENRY BREDTHAUER
CUMMINS CREEK WS SCS SITE 2	W FK CUMMINS CREEK	EARTH	1958	I	18	1,888	NONE		3	LFE-FAYETTE CO
CUMMINS CREEK WS SCS SITE 1	CUMMINS CREEK	EARTH	1958	C	25	7,253	NONE		3	WCID NO 1 LFE-FAYETTE CO
FIELD LAKE	TR-MIDDLE YEGUA CREEK	EARTH	1948	S	14	101	NONE		3	WCID NO 1 CHARLES FIELD
GERDES LAKE #1	TR-NAILS CREEK	EARTH	1959	S	15	54	NONE		3	GARWOOD GERDES
GERDES LAKE #2	TR-NAILS CREEK	EARTH	1958	S	18	101	NONE		3	GARWOOD GERDES
GOERLITZ	TR-CUMMINS CREEK	EARTH	1958	S	12	58	NONE		2	C W GOERLITZ
HAMFF LAKE #1	TR-RABBS CREEK	EARTH	1948	R	20	96	NONE		3	CHRISTIAN A HAMFF

PURPOSES: I - IRRIGATION C - FLOOD CONTROL S - WATER SUPPLY D - DEBRIS CONTROL
H - HYDROELECTRIC N - NAVIGATION R - RECREATION O - OTHER

HAZARD POTENTIAL: 1 - HIGH 2 - SIGNIFICANT 3 - LOW

INVENTORY OF DAMS IN THE UNITED STATES

TEXAS (CONT'D)
LEE COUNTY (CONT'D)

NAME OF DAM OR IMPOUNDMENT	RIVER OR STREAM	TYPE OF DAM	YEAR COMPLETED	PUR. POSE (FT.)	HEIGHT (FT.)	MAX. CAPACITY (ACRE-FT.)	NEAREST DOWNSTREAM CITY-TOWN-VILLAGE	POPULATION	DIST. FROM DAM (MI.)	OWNER	HAZARD POTENTIAL
HAMFF LAKE #2	TR-RABBS CREEK	EARTH	1948 S	18		123	NONE		3	CHRISTIAN A HAMFF	10
HAMFF LAKE #3	TR-RABBS CREEK	EARTH	1948 S	17		82	NONE		3	CHRISTIAN A HAMFF	10
MANTZEL DAM	TR-SANDY CREEK	EARTH	1950 I	18		100	NONE		3	S W MANTZEL	10
PHINNEY LAKE	TR-BRUSHY CREEK	EARTH	1959 I	23		1,800	NONE		3	RALEIGH R ROSS	10
SIEVERT LAKE	TR-LITTLE BULLFROG CREEK	EARTH	1958 S	18		130	NONE		3	JOHN W SIEVERT	10
WALKER LAKE	TR-PIN OAK BRANCH	EARTH	1962 R	24		461	NONE		3	T K WALKER	10
WALTER DROEMER	TR-WOLF BRANCH	EARTH	1958 R	18		108	NONE		3	WALTER DROEMER	10
LEON COUNTY											
CHANEY DAM	TR-CLEAR CREEK	EARTH	1964 R	16		346	NONE		3	R CHANEY	02
CHESTER LAKE DAM	TR-RUNNING CREEK	EARTH	1971 R	15		200	ADJACENT-DOWNSTREAM DWELLING	25	1	HILLTOP LAKES RESORT	02
COOK DAM	SALT CREEK	EARTH	1964 S	15		138	NONE		3	JOHN R COOK	02
CROW DAM	BIRCH CREEK	EARTH	1964 R	21		924	NONE		3	E P CROW JR	02
CUNDIFF DAM	TR-WHITES BRANCH	EARTH	1970 S	23		166	NONE		3	WAYNE L CUNDIFF	02
FROSSARD DAM	TR-CLEAR CREEK	EARTH	1964 R	27		346	NONE		3	J H FROSSARD	02
GILLIAM DAM	TR-RINGGOLD CREEK	EARTH	1964 S	32		640	NONE		3	C P GILLIAM	02
GRIMES DAM	TOMLIN BRANCH	EARTH	1964 R	23		258	NONE		3	GRIMES BROTHERS	02
HARCHOW DAM #1	TR-COPPER CREEK	EARTH	1965 R	20		208	NONE		3	C J HARCHOW	02
HARCHOW DAM NO 2	TR-BLISS CREEK	EARTH	1965 R	24		365	NONE		3	C J HARCHOW	02
HELL DAM	TR-COPPER CREEK	EARTH	1969 S	25		300	NONE		3	A C HEIL	02
HERBERT CRYAR DAM	TR-SPRING CREEK	EARTH	1971 I	20		144	NONE		3	HERBERT B CRYAR	02
KEITH DAM	TR-HOGGY CREEK	EARTH	1964 S	16		192	NONE		3	ROY R KEITH JR	02
MICHAELS LAKE DAM	TR-RUNNING CREEK	EARTH	1971 R	15		175	ADJACENT-DOWNSTREAM DWELLING	25	1	HILLTOP LAKES RESORT	02
LAKE ALVERDA DAM	TR-BUFFALO CREEK	EARTH	1960 S	8		320	NONE		3	ALBERT A SCHWEINLE	02
LAKE WOOD DAM	YELLOW BRANCH	EARTH	1962 R	26		1,180	NONE		3	JE REED SR ET AL	02
LAKE WOLF DAM	RUNNING CREEK	EARTH	1971 R	42		1,900	DOWNSTREAM DWELLINGS	25	1	HILLTOP LAKES RESORT	02
MOORE	TR-WHITES BRANCH	EARTH	1964 S	14		84	NONE		3	HANDOLPH MOORE	02

PURPOSES: 1-IRRIGATION 2-WATER SUPPLY 3-RECREATION 4-NAVIGATION 5-FLOOD CONTROL 6-POWER GENERATION
HAZARD POTENTIAL: 1-HIGH 2-SIGNIFICANT 3-LOW

INVENTORY OF DAMS IN THE UNITED STATES

TEXAS (CONT'D)
LEON COUNTY (CONT'D)

NAME OF DAM OR IMPOUNDMENT	RIVER OR STREAM	TYPE OF DAM	YEAR COMPLETED	PURPOSE	HEIGHT (FT)	MAX CAPACITY (ACRE-FT.)	NEAREST DOWNSTREAM CITY-TOWN-VILLAGE	POPULATION	DIST. FROM DAM (MI.)	OWNER	EST. 1950	
											NO.	NO.
NORMANGEE DAM	RUNNING CREEK	EARTH	1964	R	22	1,144	NONE			3	CITY OF NORMANGEE	02
RAINES DAM	TR-RIGHT BRANCH	EARTH	1965	R	22	422	NONE			3	ASA V RAINES	02
REX C CAUBLE DAM	TR-UPPER KEECHI CREEK	EARTH	1964	R	55	485	NONE			3	REX C CAUBLE	02
ROSE DAM	TR-LITTLE BRUSHY CREEK	EARTH	1965	S	23	460	NONE			3	T A ROSE JR	02
SCHWEINLE DAM	TR-BUFFALO CREEK	EARTH	1964	S	18	187	NONE			3	ALBERT SCHWEINLE	02
SWAN LAKE DAM	TR-RUNNING CREEK	EARTH	1971	R	36	175	ADJACENT-DOWNSTREAM DWELLING	125		1	HILLTOP LAKES RESORT	02
TAYLOR DAM	BEAR BRANCH	EARTH	1969	S	17	136	NONE			3	MARY TAYLOR	02
TUBB LAKE	MILL CREEK	EARTH	1970	S	15	126	NONE			3	ALLIE TUBB	02
WHITAKER DAM	CEDAR CREEK	EARTH	1965	S	21	294	NONE			3		02
LIBERTY COUNTY												
BEARFOOT LAKE DAM	MILL CREEK	EARTH	1969	R	28	1,200	NONE			3	R H REILY	02
BENNY L RUSK	TRINITY RIVER-OFFSTREAM	EARTH	1962	I	7	224	NONE			3	BENNY L RUSK	02
DANIELS LAKE DAM	JOSIE BAYOU	EARTH	1960	R	13	50	LIBERTY	5,591		4	PRICE DANIELS	02
DAVE REIDLAND	LUCE BAYOU	EARTH	1968	I	7	5,000	NONE			3	DAVE REIDLAND ET AL	02
FRANK R DUKE	MENARD CREEK-OFFSTREAM	EARTH	1965	I	7	405	NONE			3	FRANK R DUKE	02
GEORGE W MAXWELL	COW ISLAND BAYOU	EARTH	1960	I	6	691	NONE			3	GEORGE W MAXWELL	02
J M FROST DAM	CEDAR BAYOU-OFFSTREAM	EARTH	1972	I	13	510	SHEEKS	10		2	J M FROST III	02
JOSIE LAKE	RAYOU-OFFSTREAM	EARTH	1969	I	7	1,794	LIBERTY	5,591		3	PRICE DANIEL TRUSTEE	02
SILVER BIT LAKE DAM	TR-GAYLOR CREEK	EARTH	1961	R	23	280	NONE			3	W O LEASURE	02
STEPHEN MECHE	WHITES BAYOU-OFFSTREAM	EARTH	1958	I	10	440	DEVERS	210		2	STEPHEN MECHE ET AL	02
TIMMER LAKE DAM	TR-TRINITY RIVER	EARTH	1955	R	14	60	NONE			3	FLOYD WINZEL	02
LIMESTONE COUNTY												
BISTONE	NAVASOTA RIVER	EARTH	1961	S	58	35,000	NONE			1	BISTONE MWD	06
BROWNS LAKE	CHAMBERS CREEK	EARTH	1951	R	16	832	NONE			2	LAVONIA BROWN	06
CITY OF COOLIDGE DAM I	TR-MUNGER CREEK	EARTH	1965	R	15	105	NONE			3	CITY OF COOLIDGE	06

PURPOSES: I - IRRIGATION C - FLOOD CONTROL S - WATER SUPPLY D - DEBRIS CONTROL
M - HYDROELECTRIC N - NAVIGATION R - RECREATION O - OTHER

HAZARD POTENTIAL: 1 - HIGH 2 - SIGNIFICANT 3 - LOW

INVENTORY OF DAMS IN THE UNITED STATES

TEXAS (CONT'D)
LIMESTONE COUNTY (CONT'D)

NAME OF DAM OR IMPOUNDMENT	RIVER OR STREAM	TYPE OF DAM	YEAR COMPLETED	PURPOSE	HEIGHT (FT)	MAX CAPACITY (ACRE-FT)	NEAREST DOWNSTREAM CITY-TOWN-VILLAGE	POPULATION	OWNER	NO. OF DAMS	NO. OF DAMS
RICHLAND CREEK WS SCS SITE 4A	TR-PIN OAK CREEK	EARTH	1962	C	24	277	NONE		3 LIMESTONE-FALLS SCD	3	06
RICHLAND CREEK WS SCS SITE 1A	TR-MUNGER CREEK	EARTH	1963	C	24	796	NONE		3 LIMESTONE-FALLS SCD	3	06
SIMS LAKE	TR-BIG CREEK	EARTH	1966	R S	14	100	NONE		3 JOHN SIMS ESTATE	3	06
TENUACANA CREEK WS SCS SITE 19	WILLIAMS CREEK	EARTH	1966	C	45	8,600	NONE		3 MCLENNAN CO SCD ET AL	3	06
LIPSCOMB COUNTY MILLER LAKE DAM	FIRST CREEK	EARTH	1972	S	23	387	NONE		3 VERA MAE MILLER	3	13
LIVE OAK COUNTY ESSE DAM #7	TR-WEST WEEDY CREEK	EARTH	1965	S	20	104	NONE		3 ROY LEE ESSE	3	15
ESSE DAM #8	TR-DRY CREEK	EARTH	1965	S	18	108	NONE		3 W H ESSE, JR	3	15
HARRIS DAM	WALLER GULLEY	EARTH	1955	T	15	190	NONE		3 R C HARRIS ESTATE	3	15
HOUSE DAM	TR-WEEDY CREEK	EARTH	1965	S	18	158	NONE		3 ELMER HOUSE	3	15
JAMES ESSE DAM	TR-WEST WEEDY CREEK	EARTH	1965	S	16	96	NONE		3 JAMES ESSE	3	15
KATZFEY DAM	MCKIMZEY CREEK	EARTH	1963	S	17	102	NONE		3 KATZFEY BROTHERS	3	15
LAGARTO TRIB DAM	TR-LAGARTO CREEK	EARTH	1963	S	20	480	NONE		3	3	15
LILLIAN ESSE DAM	BELL CREEK	EARTH	1965	S	15	168	NONE		3 LILLIAN ESSE	3	15
RASCHE DAM	TR-WILLOW HOLLOW	EARTH	1948	S O	24	442	NONE		3 W L RASCHE	3	15
SUSOUFMANNA WESTERN DAM	TR-SULPHUR CREEK	EARTH	1970	D	40	1,000	NONE		3 SUSOUFMANNA WESTERN	3	15
TAYLOR DAM NO 1	TR-WEEDY CREEK	EARTH	1965	S	16	115	NONE		3 L D TAYLOR	3	15
TAYLOR DAM NO 2	TR-WEEDY CREEK	EARTH	1965	S	18	122	NONE		3 L D TAYLOR	3	15
TAYLOR DAM NO 3	TR-WEEDY CREEK	EARTH	1965	S	20	288	NONE		3 L D TAYLOR	3	15
THREE RIVERS DAM	FRIO RIVER	ROCKFILL	1914	S	20	97	THREE RIVERS	1,761	CITY OF THREE RIVERS		15
LLANO COUNTY BARRY DAM	SPRING BRANCH	EARTH	1961	R	32	192	NONE		3 W A BARRY	3	21
FREIGHT DEVELOPMENT CO DAM	LINE HOLLOW	EARTH	1966	R	36	1,008	NONE		3 FREIGHT DEVLPT CO	3	21

PURPOSES: I - IRRIGATION C - FLOOD CONTROL S - WATER SUPPLY D - DEBRIS CONTROL
M - HYDROELECTRIC N - NAVIGATION R - RECREATION G - OTHER

HAZARD POTENTIAL 1 - HIGH 2 - SIGNIFICANT 3 - LOW

INVENTORY OF DAMS IN THE UNITED STATES



TEXAS (CONT'D)
LLANO COUNTY (CONT'D)

NAME OF DAM OR IMPOUNDMENT	RIVER OR STREAM	TYPE OF DAM	YEAR COMPLETED	PURPOSE	HEIGHT (FT)	MAX CAPACITY (ACRE-FT.)	NEAREST DOWNSTREAM CITY-TOWN-VILLAGE	POPULATION	DIST. FROM DAM (MI.)	OWNER	HAZARD POTENTIAL	
											1-HIGH	2-SIGNIFICANT
LLANO PARK DAM	LLANO RIVER	GRAVITY	1958 S	7	500	LLANO	2,608	1	1	CITY OF LLANO	1	21
LLANO RIVER DAM	LLANO RIVER	GRAVITY	1908 S	13	410	LLANO	2,608	1	1	CITY OF LLANO	1	21
MOSS DAM 2	TR-PECAN CREEK	EARTH	1955 R	16	128	LLANO	2,608	2	3	MAUD MOSS	2	21
RATLIFF DAM	TR-SILVERMINE CREEK	EARTH	1946 R	34	435	NONE		3	3	LYNN RATLIFF	3	21
LUBROCK COUNTY												
RENSON LAKE DAM	DOUBLE MOUNTAIN FORK BRAZOS R	EARTH	1960 S	30	156	NONE				DR SAM C ARNETT	2	19
BLAKE LAKE DAM	DOUBLE MOUNTAIN FORK BRAZOS R	EARTH	1958 S	20	200	NONE				DR SAM C ARNETT	2	19
LAKE RANSON CANYON DAM	DOUBLE MOUNTAIN FORK BRAZOS R	EARTH	1965 R	29	1,150	NONE				YELLOW HOUSE CANYON WCID	2	19
MC MILLAN DAM	DOUBLE MOUNTAIN FORK BRAZOS R	EARTH	1957 S	70	8,000	NONE				LUBBOCK CO WCID	2	19
LYNN COUNTY												
STEWART LAKE DAM	DOUBLE MOUNTAIN FORK BRAZOS R	EARTH	1952 I	35	434	NONE				MRS G M STEWART	3	19
MCCULLOCH COUNTY												
BRADY CREEK SCD SCS SITE 14 DAM	NEEDLE CREEK	EARTH	1956 C	43	7,732	NONE				CONCHO SCD	3	17
BRADY CREEK WS SCS SITE 39 DAM	TR-BRADY CREEK	EARTH	1955 C	29	2,045	NONE				CONCHO SCD	3	17
BRADY CREEK WS SCS SITE 17 DAM	SOUTH BRADY CREEK	EARTH	1962 C	50	13,511	NONE				CONCHO SCD	3	17
BRADY CREEK WS SCS SITE 11 DAM	EAST COW CREEK	EARTH	1958 C	24	741	NONE				CONCHO SCD	3	17
BRADY CREEK WS SCS SITE 12 DAM	TR-NEEDLE CREEK	EARTH	1959 C	30	1,287	NONE				CONCHO BGD	3	17
BRADY CREEK WS SCS SITE 13 DAM	TR-NEEDLE CREEK	EARTH	1958 C	29	1,823	NONE				CONCHO SCD	3	17
BRADY CREEK WS SCS SITE 46 DAM	LIVE OAK CREEK	EARTH	1956 C	28	2,007	BRADY	5,557	5	1	CONCHO SCD	3	17
BRADY CREEK WS SCS SITE 438 DAM	BOWIE CREEK	EARTH	1960 C I	29	2,667	BRADY	5,557	6	1	CONCHO SCD	3	17
BRADY CREEK WS SCS SITE 15 DAM	SADDLE CREEK	EARTH	1959 C	30	2,008	NONE				CONCHO SCD	3	17
BRADY CREEK WS SCS SITE 10 DAM	TR-EAST COW CREEK	EARTH	1957 C	28	612	NONE				CONCHO SCD	3	17
BRADY CREEK WS SCS SITE 41 DAM	TR-BRADY CREEK	EARTH	1958 C	40	3,724	NONE				CONCHO SCD	3	17
BRADY CREEK WS SCS SITE 43A DAM	TR-BOWIE CREEK	EARTH	1960 C	29	1,224	BRADY	557	9	1	SAN SABA-BRADY SCD	3	17

F-44-104 PURPOSES I - IRRIGATION C - FLOOD CONTROL S - WATER SUPPLY D - DEBRIS CONTROL H - HYDROELECTRIC N - NAVIGATION R - RECREATION O - OTHER HAZARD POTENTIAL 1 - HIGH 2 - SIGNIFICANT 3 - LOW

INVENTORY OF DAMS IN THE UNITED STATES

TEXAS (CONT'D)
MCCULLOCH COUNTY (CONT'D)

5
18
88
83

2
2
8

NAME OF DAM OR IMPOUNDMENT	RIVER OR STREAM	TYPE OF DAM	YEAR COMPLETED	PUR. POSE	HEIGHT (FT)	MAX CAPACITY (ACRE-FT.)	NEAREST DOWNSTREAM CITY-TOWN-VILLAGE	POPULATION	DIST. FROM DAM (MI.)	OWNER
BRADY CREEK WS SCS SITE 4 DAM	TR-BEAR CREEK	EARTH	1957	C	26	1,738	NONE			3 SAN SABA-BRADY SCD
BRADY CREEK WS SCS SITE 5 DAM	TR-BEAR CREEK	EARTH	1958	C	27	1,083	NONE			3 SAN SABA-BRADY SCD
BRADY CREEK WS SCS SITE 6 DAM	BEAR CREEK	EARTH	1958	C	25	1,969	NONE			3 SAN SABA-BRADY SCD
BRADY CREEK WS SCS SITE 40 DAM	TR-BRADY CREEK	EARTH	1955	C	29	671	NONE			3 CONCHO SCD
BRADY CREEK WS SCS SITE 44 DAM	TR-LIVE OAK CREEK	EARTH	1955	C	29	1,430	BRADY	5,557	5	1 CONCHO SCD
BRADY CREEK WS SCS SITE 1 DAM	POST OAK CREEK	EARTH	1956	C	40	3,200	BRADY	5,557	2	1 CONCHO SCD
BRADY CREEK WS SCS SITE 45 DAM	TR-LIVE OAK CREEK	EARTH	1956	C	30	1,978	BRADY	5,557	6	1 CONCHO SCD
BRADY DAM	BRADY CREEK	EARTH	1963	S C D	104	208,000	BRADY	557	3	1 CITY OF BRADY
DEEP CREEK WS SCS SITE 2 DAM	TR-DEEP CREEK	EARTH	1952	C	26	524	NONE			3 BRADY SCD
DEEP CREEK WS SCS SITE 4 DAM	TR-WEST FORK CREEK	EARTH	1952	C I	31	2,170	MILBURN	20	5	1 PHILLIP H LANE
DEEP CREEK WS SCS SITE 4 DAM	TR-DEEP CREEK	EARTH	1952	C	38	644	NONE			3 BRADY SCD
DEEP CREEK WS SCS SITE 5 DAM	TR-DEEP CREEK	EARTH	1953	C	43	2,272	NONE			3 BRADY SCD
DEEP CREEK WS SCS SITE 3 DAM	TR-DEEP CREEK	EARTH	1952	C	30	1,939	NONE			3 BRADY SCD
DEEP CREEK WS SCS SITE 1 DAM	DEEP CREEK	EARTH	1952	C I	43	4,556	NONE			3 BRADY SCD
GENE NAUMANN DAM 1	TR-BRADY CREEK	EARTH	1958	R	19	190	BRADY	5,557	2	1 GENE NAUMANN
GENE NAUMANN DAM 2	TR-BRADY CREEK	EARTH	1958	R	16	640	BRADY	5,557	2	1 GENE NAUMANN
J L COX ESTATE DAM	TP-SADDLE CREEK	EARTH	1966	S	17	231	NONE			3 J L COX ESTATE
LOWER SAN SARA WS SCS SITE 1 DAM	RICHLAND SPRINGS CREEK	EARTH	1959	C	26	824	NONE			3 SAN SABA-BRADY SCD
PARKER DAM	TR-LIVE OAK CREEK	EARTH	1958	S	28	213	BRADY	5,557	3	1 THOMAS A PARKER JR
RICHARDS PARK DAM	BRADY CREEK	GRAVITY	1912	R	8	200	BRADY	5,557	1	1 CITY OF BRADY
SHROSHIRE DAM	TR-BRADY CREEK	EARTH	1921	R S	24	624	NONE			3 AINSLEY THOMAS
MCCLENNAN COUNTY										
CASTLEMAN CREEK SCS SITE 6 DAM	TR-BRAZOS RIVER	EARTH	1971	C	26	854	DOWNSVILLE TEXAS	35	1	2 CASTLEMAN CR WS ASSOC
CASTLEMAN CREEK SCS SITE 3 DAM 4	CROW CREEK	EARTH	1971	C	33	1,400	ROBINSON	4,000	3	CASTLEMAN CR WS ASSOC
CASTLEMAN CREEK WS SCS SITE 1	CASTLEMAN CREEK	EARTH	1970	C	52	8,538	NONE			3 CASTLEMAN CR WS ASSOC
CASTLEMAN CREEK WS SCS SITE 2	CROW CREEK	EARTH	1970	C	33	1,736	ROBINSON	4,000	1	3 CASTLEMAN CR WS ASSOC

PURPOSES I - IRRIGATION C - FLOOD CONTROL S - WATER SUPPLY D - DEBRIS CONTROL
H - HYDROELECTRIC N - NAVIGATION R - RECREATION O - OTHER

HAZARD POTENTIAL 1 - HIGH 2 - SIGNIFICANT 3 - LOW

INVENTORY OF DAMS IN THE UNITED STATES

TEXAS (CONT'D)
MCLENNAN COUNTY (CONT'D)

DEPT. FROM DAM (M.M.)
3 3
3 3

YEAR COMPLETED
1925 R
1925 S
1956 S
1965 C
1965 C
1957 C
1965 C
1965 C
1965 C
1964 C
1965 C
1965 C
1964 C
1964 C
1964 C
1965 C
1964 C
1964 C
1958 C
1964 C
1954 C
1958 C
1955 C
1956 C
1956 C
1955 C
1964 C

NAME OF DAM OR IMPOUNDMENT	RIVER OR STREAM	TYPE OF DAM	YEAR COMPLETED	RUR. POSE	HEIGHT (FT)	MAX CAPACITY (ACRE-FT.)	NEAREST DOWNSTREAM CITY-TOWN-VILLAGE	POPULATION	OWNER
CITY OF MART DAM	RIGGS CREEK	EARTH	1925 R	R	40	1,120	NONE		2 CITY OF MART TEXAS
CITY OF MART DAM	TR-TRADINGHOUSE CREEK	EARTH	1925 S	S	29	985	NONE		3 CITY OF MART TEXAS
COTTONRELL LAKE DAM	TR-WILLIAMS CREEK	EARTH	1956 S	S	15	180	NONE		2 COTTONRELL RAILROAD
COW BAYOU SCS SITE 12 DAM	TR-NORTH COW BAYOU	EARTH	1965 C	C	42	670	NONE		3 MCLENNAN CO SCD
COW BAYOU SCS SITE 22 DAM	TR-SOUTH FORK COW BAYOU	EARTH	1965 C	C	41	370	NONE		3 MCLENNAN CO SCD
COW BAYOU SCS SITE 5 DAM	LUSK BRANCH	EARTH	1957 C	C	69	1,843	NONE		3 MCLENNAN COUNTY SCD
COW BAYOU WS SCS SITE 24 DAM	TR-SOUTH FORK COW BAYOU	EARTH	1965 C	C	39	183	NONE		3 MCLENNAN CO SCD
COW BAYOU WS SCS SITE 2A DAM	TR-NORTH COW BAYOU	EARTH	1965 C	C	38	600	NONE		3 MCLENNAN CO SCD
COW BAYOU WS SCS SITE 11E DAM	TR-NORTH COW BAYOU	EARTH	1964 C	C	27	350	NONE		3 MCLENNAN CO SCD
COW BAYOU WS SCS SITE 29 DAM	TR-NORTH COW BAYOU	EARTH	1965 C	C	35	1,300	NONE		3 MCLENNAN CO SCD
COW BAYOU WS SCS SITE 25 DAM	TR-SOUTH COW BAYOU	EARTH	1965 C	C	45	321	NONE		3 MCLENNAN CO SCD
COW BAYOU WS SCS SITE 11C DAM	TR-NORTH COW BAYOU	EARTH	1964 C	C	24	500	SPRING VALLEY	20	2 MCLENNAN CO SCD
COW BAYOU WS SCS SITE 21 DAM	TR-SOUTH FORK COW BAYOU	EARTH	1964 C	C	31	642	NONE		3 MCLENNAN CO SCD
COW BAYOU WS SCS SITE 11H DAM	TR-NORTH COW BAYOU	EARTH	1964 C	C	33	550	NONE		3 MCLENNAN CO SCD
COW BAYOU WS SCS SITE 20 DAM	TR-SOUTH FORK COW BAYOU	EARTH	1965 C	C	41	230	NONE		3 MCLENNAN CO SCD
COW BAYOU WS SCS SITE 19 DAM	TR-SOUTH FORK COW BAYOU	EARTH	1964 C	C	29	253	NONE		3 MCLENNAN CO SCD
COW BAYOU WS SCS SITE 26 DAM	TR-SOUTH COW BAYOU	EARTH	1965 C	C	42	367	NONE		2 MCLENNAN CO SCD
COW BAYOU WS SCS SITE 1R DAM	TR-SOUTH FORK COW BAYOU	EARTH	1964 C	C	33	372	NONE		3 MCLENNAN CO SCD
COW BAYOU WS SCS SITE 10 DAM	NORTH COW BAYOU	EARTH	1958 C	C	36	1,914	SPRING VALLEY	20	1 2 MCLENNAN CO SCD
COW BAYOU WS SCS SITE 17 DAM	TR-SOUTH FORK COW BAYOU	EARTH	1964 C	C	33	415	NONE		3 MCLENNAN CO SCD
COW BAYOU WS SCS SITE 1 DAM	SOUTH FORK COW BAYOU	EARTH	1954 C	C	34	871	NONE		3 MCLENNAN CO SCD
COW BAYOU WS SCS SITE 2 DAM	TR-SOUTH FORK COW BAYOU	EARTH	1958 C	C	44	2,334	NONE		3 MCLENNAN CO SCD
COW BAYOU WS SCS SITE 3 DAM	TR-SOUTH FORK COW BAYOU	EARTH	1955 C	C	38	932	NONE		3 MCLENNAN CO SCD
COW BAYOU WS SCS SITE 4 DAM	FOSTER BRANCH	EARTH	1956 C	C	54	2,890	NONE		3 MCLENNAN COUNTY SCD
COW BAYOU WS SCS SITE 6 DAM	PRATHER CREEK	EARTH	1956 C	C	58	930	NONE		3 MCLENNAN CO SCD
COW BAYOU WS SCS SITE 8 DAM	TR-NORTH COW BAYOU	EARTH	1955 C	C	31	964	NONE		3 MCLENNAN CO SCD
COW BAYOU WS-SCS SITE 23 DAM	TR-SOUTH FORK COW BAYOU	EARTH	1964 C	C	29	565	NONE		3 MCLENNAN CO SCD

PURPOSES: 1 - IRRIGATION C - FLOOD CONTROL \$ - WATER SUPPLY D - DEBRIS CONTROL
 H - HYDROELECTRIC N - NAVIGATION R - RECREATION O - OTHER
 HAZARD POTENTIAL: 1 - HIGH 2 - SIGNIFICANT 3 - LOW

INVENTORY OF DAMS IN THE UNITED STATES

TEXAS (CONT'D)
MCLENNAN COUNTY (CONT'D)

NAME OF DAM OR IMPOUNDMENT	RIVER OR STREAM	TYPE OF DAM	YEAR COMPLETED	PURPOSE	HEIGHT (FT)	MAX CAPACITY (ACRE-FT.)	NEAREST DOWNSTREAM CITY, TOWN, VILLAGE	POPULATION	DIST FROM DAM (MI)	OWNER
FLM LAKE DAM	TR-SHAW CREEK	EARTH	1957	S	16	115	NONE			3 ROY NAIL
MFSSE DAM	TR-MANOS CREEK	EARTH	1957	R	16	83	NONE			3 WILLIE HESSE
JOHN M BRINEGAR DAM	TR-SOUTH FORK COW BAYOU	EARTH	1967	I	20	160	NONE			3 JOHN M BRINEGAR
LAKE BRAZOS DAM	BRAZOS RIVER	EARTH	1967	R	35	10,000	WACO TEXAS	97,808		2 CITY OF WACO TEXAS
LAKE CREEK DAM	MANOS CREEK	EARTH	1953	I	53	10,580	NONE			3 TEXAS POWER AND LIGHT CO
OAK LAKE DAM	TIGER CREEK	EARTH	1900	R	13	150	NONE			3 OAK LAKE CLUB INC
PATTERSON DAM	TIGER CREEK	EARTH	1957	S	18	288	NONE			3 T J PATTERSON
TEHUACANA CREEK WS SCS-SITE 29 DAM	TR-TRADINGHOUSE CREEK	EARTH	1964	C	40	3,134	NONE			2 MCLENNAN CO SCD ET AL
TEHUACANA CREEK WS SCS-SITE 14	WILDCAT CREEK	EARTH	1963	C	42	1,630	NONE			3 MCLENNAN CO SCD ET AL
TEHUACANA CREEK WS SCS-SITE 15 DAM	POST OAK CREEK	EARTH	1968	C	35	4,356	NONE			3 MCLENNAN CO SCD FT AL
TEHUACANA CREEK WS SCS-SITE 10	TR-RICE CREEK	EARTH	1968	C	39	2,220	NONE			3 MCLENNAN CO SCD FT AL
TEHUACANA CREEK WS SCS-SITE 20	TR-WILLIAMS CREEK	EARTH	1963	C	31	1,130	NONE			3 MCLENNAN CO SCD FT AL
TEHUACANA CREEK WS SCS-SITE 6	SWEAT CREEK	EARTH	1971	C	43	5,400	NONE			3 MCLENNAN CO SCD FT AL
TEHUACANA CREEK WS SCS-SITE 24	TR-WILLIAMS CREEK	EARTH	1971	C	30	3,100	NONE			3 MCLENNAN CO SCD FT AL
TEHUACANA CREEK WS SCS-SITE 8	MOOSE CREEK	EARTH	1965	C	28	1,528	NONE			3 MCLENNAN CO SCD ET AL
TEHUACANA CREEK WS SCS-SITE 25	TR-TRADINGHOUSE CREEK	EARTH	1964	C	32	1,412	NONE			2 MCLENNAN CO SCD FT AL
TEHUACANA CREEK WS SCS-SITE 12	ROBERTS CREEK	EARTH	1963	C	44	3,965	NONE			3 MCLENNAN CO SCD ET AL
TEHUACANA CREEK WS SCS-SITE 11	COTTONWOOD CREEK	EARTH	1963	C	38	2,814	NONE			3 MCLENNAN CO SCD ET AL
TEHUACANA CREEK WS SCS-SITE 21	TRADINGHOUSE CREEK	EARTH	1963	C	40	5,627	NONE			2 MCLENNAN CO SCD ET AL
TEHUACANA CREEK WS SCS-SITE 22	TR-WILLIAMS CREEK	EARTH	1963	C	26	1,150	NONE			3 MCLENNAN CO SCD ET AL
TEHUACANA CREEK WS SCS-SITE 16 DAM	TR-LITTLE TEHUACANA CREEK	EARTH	1968	C	32	840	NONE			3 MCLENNAN CO SCD ET AL
TEHUACANA CREEK WS SCS-SITE 18 DAM	TR-LITTLE TEHUACANA CREEK	EARTH	1968	C	33	1,662	NONE			3 MCLENNAN CO SCD ET AL
TEHUACANA CREEK WS SCS-SITE 17 DAM	TR-LITTLE TEHUACANA CREEK	EARTH	1972	C	44	6,084	NONE			3 MCLENNAN CO SCD ET AL
TEHUACANA CREEK WS-SCS-23	TR-WILLIAMS CR	EARTH	1963	C	23	640	NONE			3 MCLENNAN CO SCD ET AL
TEHUACANA CREEK WS-SCS-SITE 28 DAM	RIGGS CREEK	EARTH	1964	C	39	4,045	NONE			2 MCLENNAN CO SCD ET AL
TEHUACANA CREEK WS-SCS-SITE 21	SALT CREEK	EARTH	1963	C	40	4,780	NONE			3 MCLENNAN CO SCD ET AL
TRADINGHOUSE CREEK RESERVOIR	TRADINGHOUSE CREEK	EARTH	1966	O	66	58,957	NONE			3 MCLENNAN CO SCD ET AL

PURPOSES: I - IRRIGATION, C - FLOOD CONTROL, S - WATER SUPPLY, D - DEBRIS CONTROL, H - HYDRO-ELECTRIC, N - NAVIGATION, R - RECREATION, O - OTHER

HAZARD POTENTIAL: 1 - HIGH, 2 - SIGNIFICANT, 3 - LOW

INVENTORY OF DAMS IN THE UNITED STATES

TEXAS (CONT'D)
MCLENNAN COUNTY (CONT'D)

DIST. FROM DAM (MI.)
3
2
1
0

NAME OF DAM OR IMPROVEMENT	RIVER OR STREAM	TYPE OF DAM	YEAR COMPLETED	PUR. POSE (FT)	HEIGHT (FT)	MAX CAPACITY (ACRE-FT.)	NEAREST DOWNSTREAM CITY-TOWN-VILLAGE	POPULATION	DIST. FROM DAM (MI.)	OWNER
W O GROSS JR DAM	TR-WILLIAMS CREEK	EARTH	1962	S	20	200	NONE		3	W O GROSS
WACO DAM	BOSQUE RIVER	EARTH	1965	C S	135	828,300	BELLMEAD TX	8,158	1	CORPS OF ENGINEERS
WILBANKS DAM	TR-TRADINGHOUSE CREEK	EARTH	1957	S	16	128	NONE		2	JESS WILBANKS
YOWELL DAM	TR-TEHUACANA CREEK	EARTH	1957	S	18	250	NONE		3	O P YOWELL
MCMULLEN COUNTY										
A R KUYKENDALL DAM	ROCKAWAY CREEK	EARTH	1968	S	14	224	TILDEN TEXAS	416	20	A R KUYKENDALL
9FULAM TANK DAM	TR-BILL WALKER CREEK	EARTH	1968	S	20	225	TILDEN TEXAS	416	17	MRS AUSTIN
RIG MULE TANK DAM	TR-GALINDA CREEK	EARTH	1969	S	21	720	TILDOEN TEXAS	416	21	DOLPH BRISCOE RANCH
RIG TANK DAM	TR-NUECES RIVER	EARTH	1968	I	12	290	OAKVILLE TEXAS	276	61	W L FLOWERS ET AL
BLANCO TANK DAM	TR-GUADALUPE CREEK	EARTH	1969	S	15	110	OAKVILLE TEXAS	276	71	DOLPH BRISCOE RANCH
BOB HINCES DAM 1	TR-NUECES RIVER	EARTH	1968	S	15	126	OAKVILLE TEXAS	276	63	BOB HINCES
BOB HINCES DAM 2	TR-NUECES RIVER	EARTH	1968	S	17	165	OAKVILLE TEXAS	276	63	BOB HINCE
BOB HINCES DAM 3	TR-NUECES RIVER	EARTH	1968	S	16	160	OAKVILLE TEXAS	276	65	BOB HINCES
BOB HINCES DAM 4	TR-GREEN BRANCH	EARTH	1964	S	16	205	OAKVILLE TEXAS	276	66	BOB HINCES
BRACKEN RANCH DAM	TR-BLACK HILL HOLLOW COW CREEK	EARTH	1967	S	14	106	THREE RIVERS TEXAS	1,761	43	BRACKEN RANCH
BROWN DAM		EARTH	1955	I	20	3,200	OAKVILLE TEXAS	276	45	HARRY P BROWN
BROWN DAM	TR-LITTLE LEOPARD CREEK OAKVI	EARTH	1968	S	20	250	LLE TEXAS	276	49	MARIE BROWN
BROWN TANK DAM	FRENCHMAN BRANCH	EARTH	1964	S	10	560	THREE RIVERS TEXAS	1,741	29	GEORGE MORRALL
C R KUYKENDALL DAM	TR-LEONCITYA CREEK	EARTH	1968	S	14	250	TILDEN TEXAS	416	13	C R KUYKENDALL
CLIFTON WHEELER DAM 1	TR-LEONCITYA CREEK	EARTH	1968	S	17	135	TILDEN TEXAS	416	5	CLIFTON WHEELER
CLIFTON WHEELER DAM 2	TR-LA JARITA CREEK	EARTH	1968	S	15	250	THREE RIVERS TEXAS	1,761	48	CLIFTON WHEELER
COATE TANK DAM	TR-CLEAR CREEK	EARTH	1968	S	12	430	THREE RIVERS TEXAS	1,761	50	SAM COUNTISS
DICKENSON RANCH DAM	HACKBERRY HOLLOW	EARTH	1967	S	18	160	THREE RIVERS TEXAS	1,761	51	DICKENSON RANCH
DILLWORTH DAM	TR-GALINDA CREEK	EARTH	1968	S	19	213	TILDEN	416	16	J C DILLWORTH
DULLY DAM	TR-MULE CREEK	EARTH	1968	S	13	140	OAKVILLE TEXAS	276	52	O D DULLY
EL LLANO TANK DAM	TR-GUADALUPE CREEK	EARTH	1952	S	17	250	OAKVILLE TEXAS	276	71	DOLPH BRISCOE RANCH

PURPOSES: I - IRRIGATION C - FLOOD CONTROL S - WATER SUPPLY D - DEBRIS CONTROL
 H - HYDROELECTRIC N - NAVIGATION R - RECREATION O - OTHER
 HAZARD POTENTIAL: 1 - HIGH 2 - SIGNIFICANT 3 - LOW

INVENTORY OF DAMS IN THE UNITED STATES

TEXAS (CONT'D)
MCHULLEN COUNTY (CONT'D)

NAME OF DAM OR IMPROVEMENT	RIVER OR STREAM	TYPE OF DAM	YEAR COMPLETED	PUR. POSE (FT.)	HEIGHT (FT.)	MAX. CAPACITY (ACRE-FT.)	NEAREST DOWNSTREAM CITY-TOWN-VILLAGE	POPULATION	DIST. FROM DAM (MI.)	OWNER	HAZARD POTENTIAL	
											1-HIGH	2-SIGNIFICANT
GRACE GRAHAM DAM	TR-ROCKAWAY CREEK	EARTH	1954 S	11	130	TILDEN TEXAS	416	19	3	GRACE GRAHAM	1	5
GUADALUPE TANK DAM	TR-GREEN BRANCH	EARTH	1969 S	20	400	OAKVILLE TEXAS	276	81	3	DOLPH BRISCOE RANCH	1	5
GUBEL DAM 3	SALT BRANCH	EARTH	1964 S	14	90	THREE RIVERS TEXAS	1,761	46	3	GUBEL TRUST	1	5
GUBEL TRUST DAM 1	TR-SAN MIGUEL CREEK	EARTH	1968 S	6	145	THREE RIVERS TEXAS	1,761	45	3	GUBEL TRUST	1	5
GUBEL TRUST DAM 2	TR-SAN MIGUEL CREEK	EARTH	1964 S	18	100	THREE RIVERS TEXAS	1,761	41	3	GUHEL TRUST	1	5
HASSETT DAM	TR-ELM CREEK	EARTH	1968 S	14	135	OAKVILLE TEXAS	276	63	3	VINCENTIF HASETTE	1	5
HEADQUARTERS TANK DAM	TR-GREEN BRANCH	EARTH	1969 S	20	480	OAKVILLE TEXAS	276	78	3	DOLPH BRISCOE RANCH	1	5
HORTON DAM	TR-ELM CREEK	EARTH	1968 S	23	570	THREE RIVERS TEXAS	1,761	32	3	DICK HORTON	1	5
HOUSE DAM	TR-GREEN BRANCH	EARTH	1964 S	15	150	OAKVILLE TEXAS	276	65	3	BILLY HOUSE	1	5
INDIAN TANK DAM	TR-FAR LIVE OAK CREEK	EARTH	1968 S	15	108	THREE RIVERS TEXAS	1,761	55	3	CLAUDE FRANKLIN JR	1	5
JAMES DONNELL DAM 1	TR-MAGUEY CREEK	EARTH	1968 S	13	115	TILDEN TEXAS	416	29	3	JAMES DONNELL	1	5
JAMES DONNELL DAM 2	TR-PRAIRIE CREEK	EARTH	1968 S	17	165	TILDEN TEXAS	416	26	3	JAMES L DONNELL	1	5
JESS MCNEEL DAM NO 3	TR-SAN MIGUEL CREEK	EARTH	1968 S	17	488	THREE RIVERS TEXAS	1,761	60	3	JFSS MCNEEL	1	5
JESSIE MAY DAM 2	TR-IGNACIO CR	EARTH	1962 S	20	400	OAKVILLE TEXAS	276	72	3	JESSIE MAY	1	5
KAMP DAM	TR-SAN MIGUEL CREEK	EARTH	1968 S	16	185	THREE RIVERS TEXAS	1,761	42	3	E E ALLEN KAMP	1	5
L L GRAHAM	PRAIRIE CREEK	EARTH	1968 S	16	150	TILDEN TEXAS	416	29	3	L L GRAHAM	1	5
LAURA MCNEEL BECKMAN DAM 2	TR-MAGUEY CREEK	EARTH	1968 S	15	120	TILDEN TEXAS	416	35	3	LAURA MCNEEL BECKMAN	1	5
LAURA MCNEEL BECKMAN DAM 1	NORTH PRONG CREEK	EARTH	1968 S	15	130	TILDEN TEXAS	416	18	3	LAURA MCNEEL BECKMAN	1	5
LLANO GRANDE TANK DAM	TR-CLEAR CREEK	EARTH	1968 S	19	324	THREE RIVERS TEXAS	1,761	40	3	SAM COUNTRYMAN	1	5
MASPERO DAM	TR-CABALLO CREEK	EARTH	1952 S	12	120	OAKVILLE TEXAS	276	61	3	DOLPH BRISCOE RANCH	1	5
MATULA DAM	TR-HOG CREEK	EARTH	1968 S	14	140	THREE RIVERS TEXAS	1,761	46	3	VAL MASPERO JR	1	5
MEDIO DE LLANO TANK DAM	TR-SALT CREEK	EARTH	1970 S	13	220	THREE RIVERS TEXAS	1,761	25	3	ROBERT MATULA	1	5
MIDDLE MULE TANK DAM	CABALLO CREEK	EARTH	1969 S	17	225	OAKVILLE TEXAS	276	63	3	DOLPH BRISCOE RANCH	1	5
MONTGOMERY DAM	TR-GALINDA CREEK	EARTH	1969 S	12	100	TILDEN TEXAS	416	26	3	DOLPH BRISCOE RANCH	1	5
MORTON DAM	TR-MOSSY SLOUGH	EARTH	1968 S	14	112	TILDEN TEXAS	416	22	3	W A MONTGOMERY	1	5
MUSTANG TANK DAM	TR-MUERTO CREEK	EARTH	1968 S	21	840	TILDEN TEXAS	416	20	3	NAYLOR MORTON	1	5
	TR-NIJECS RIVER	EARTH	1968 S	14	475	OAKVILLE TEXAS	276	44	3	MARIE BROWN	1	5

PURPOSES: I - IRRIGATION C - FLOOD CONTROL S - WATER SUPPLY D - DEBRIS CONTROL
H - HYDROELECTRIC N - NAVIGATION R - RECREATION O - OTHER

HAZARD POTENTIAL 1-HIGH 2-SIGNIFICANT 3-LOW

INVENTORY OF DAMS IN THE UNITED STATES

TEXAS (CONT'D)
MCMULLEN COUNTY (CONT'D)

NAME OF DAM OR IMPOUNDMENT	RIVER OR STREAM	TYPE OF DAM	YEAR COMPLETED	PURPOSE	HEIGHT (FT)	MAX CAPACITY (ACRE-FT)	NEAREST DOWNSTREAM CITY-TOWN-VILLAGE	POPULATION	DIST. FROM DAM (MI.)	OWNER	PURPOSES								
											I - IRRIGATION	C - FLOOD CONTROL	N - NAVIGATION	S - WATER SUPPLY	D - DEBRIS CONTROL	R - RECREATION	O - OTHER		
OLD ROCK TANK DAM	TR-ELM CREEK	EARTH	1968	S	15	265	THREE RIVERS TEXAS	1,761	31	DICK HORTON									
PAISANO RANCH DAM	NUECES RIVER	EARTH	1971	S R	21	840	OAKVILLE TEXAS	276	26	EDWIN SINGER									
POT OF GOLD DAM	TR-ELM CREEK	EARTH	1964	S	15	375	THREE RIVERS TEXAS	1,761	33	DICK HORTON									
POZO TANK DAM	TR-GUADALUPE CREEK	EARTH	1969	S	17	250	OAKVILLE TEXAS	276	65	DOLPH ARRISCOE RANCH									
RED GATE TANK DAM	LITTLE LEOPARD CREEK	EARTH	1968	S	34	600	OAKVILLE TEXAS	276	52	MARIE BROWN									
RETAMA TANK DAM	TR-GUADALUPE CREEK	EARTH	1969	S	15	143	OAKVILLE TEXAS	276	71	DOLPH ARRISCOE RANCH									
ROBERT WHEELER DAM 1	TR-PERTLE CREEK	EARTH	1968	S	18	290	TILDEN TEXAS	416	13	ROBERT WHEELER									
ROBERT WHEELER DAM 2	TR-PERTLE CREEK	EARTH	1968	S	16	180	TILDEN TEXAS	416	13	ROBERT WHEELER									
ROBERT WHEELER DAM 3	TR-PERTLE CREEK	EARTH	1968	S	14	290	TILDEN TEXAS	416	15	ROBERT WHEELER									
ROCKING CHAIR TANK DAM	TR-BILL WALKER CREEK	EARTH	1968	S	18	520	TILDEN TEXAS	416	16	DONALD HAYNES									
HOWLAND TANK DAM 1	TR-YGNACIO CREEK	EARTH	1968	S	16	500	OAKVILLE TEXAS	276	71	JESSIE MAY									
ROY TANK DAM	TR-ELM CREEK	EARTH	1968	S	12	130	OAKVILLE TEXAS	276	58	LARRY MILES									
RYAN DAM	TR-SAN MIGUEL CREEK	EARTH	1968	S	17	600	THREE RIVERS TEXAS	1,761	50	C A RYAN									
SINGER DAM	TR-DRAGON CREEK	EARTH	1967	S	15	160	OAKVILLE TEXAS	276	34	EDWIN SINGER									
T R KUYKENDALL DAM	TR-PERTLE CREEK	EARTH	1968	S	14	112	TILDEN TEXAS	416	9	T R KUYKENDALL									
TURKEY TANK DAM	TR-SAN MIGUEL CREEK	EARTH	1968	S	26	645	THREE RIVERS TEXAS	1,761	50	SAM COUNTISS									
VAN METER TANK DAM	TR-OPOSSUM CREEK	EARTH	1922	S	14	670	THREE RIVERS TEXAS	1,761	26	GEORGE JAMBERS									
WALKER DAM	TR-SAN JOSE CREEK	EARTH	1968	S	8	128	OAKVILLE TEXAS	276	75	E O WALKER									
WILFY TANK DAM	TR-NUECES RIVER	EARTH	1952	S	13	625	OAKVILLE TEXAS	276	72	RAYMOND WALKER									
MADISON COUNTY																			
BULLARD LAKE DAM	TR-NORTH BEDIAS CREEK	EARTH	1968	I	20	350	NONE			KG RULLARD									
BURKE-SULLIVAN DAM	TR-POOLES CREEK	EARTH	1961	S	20	120	NONE			BURKE - SULLIVAN									
CITY OF MADISONVILLE DAM	TR-MUSTANG CREEK	EARTH	1961	R	20	160	NONE			CITY OF MADISONVILLE									
FERGUSON RESERVOIR DAM NO 1	TRINITY RIVER-OFFSTREAM	EARTH	1965	I	12	650	NONE			TEXAS DEPT OF CORRECTION									
JINKINS DAM	TR-EAST CANEY CREEK	EARTH	1963	R	12	120	NONE			J L JINKINS									
MADISON CO NONAME ONE	TR-KICKAPOO CREEK	EARTH	1964	S	20	120	NONE			UNKNOWN									

PURPOSES I - IRRIGATION C - FLOOD CONTROL N - NAVIGATION S - WATER SUPPLY D - DEBRIS CONTROL R - RECREATION O - OTHER
HAZARD POTENTIAL 1 - HIGH 2 - SIGNIFICANT 3 - LOW

INVENTORY OF DAMS IN THE UNITED STATES

TEXAS (CONT'D)
MADISON COUNTY (CONT'D)

NAME OF DAM OR IMPOUNDMENT	RIVER OR STREAM	TYPE OF DAM	YEAR COMPLETED	PURPOSE	HEIGHT (FT)	MAX CAPACITY (ACRE-FT.)	NEAREST DOWNSTREAM CITY-TOWN-VILLAGE	POPULATION	DIST. FROM DAM (MI.)	OWNER	MARKS
MARKS DAM	TR-LARRISON CREEK	EARTH	1960	S	20	295	NONE			3 CLIFTON D	02
NORTH ZULCH DAM	TR-SHEPHERD CREEK	EARTH	1964	S	25	350	NONE			3 T C GUSMAN	02
OSBORNE DAM	TR-IRON CREEK	EARTH	1963	I	16	130	NONE			3 WALLACE C OSBORNE	02
SLAUGHTER DAM	PINE BRANCH	EARTH	1963	S	15	96	NONE			2 J H SLAUGHTER	02
SOUTH ZULCH RESERVOIR DAM	TR-RAYLEIGH BRANCH	EARTH	1964	R	28	370	NONE			1 S E BEVERLY	02
SPURLOCK DAM	TR-NIXON BRANCH	EARTH	1961	S	24	200	NONE			3 MAGGIE SPURLOCK	02
STEWART DAM	TR-CANEY CREEK	EARTH	1961	S	23	250	NONE			3 M S STEWART	02
STILLWAGON DAM	TR-DRY CREEK	EARTH	1964	S	36	290	NONE			3 J C STILLWAGON	02
TOWN BRANCH WS SCS SITE 2	TOWN BRANCH	EARTH	1969	C	31	300	MADISONVILLE	2,881		1 BEDIAS CREEK SCD	02
TOWN BRANCH WS SCS SITE 1	TOWN BRANCH	EARTH	1969	C	36	1,800	MADISONVILLE	2,881		1 BEDIAS CREEK SCD	02
WAGER DAM	TR-WEST CANEY CREEK	EARTH	1964	S	20	160	NONE			3 ARBY WAGER	02
WALKER DAM 2	TR-MUSTANG CREEK	EARTH	1963	S	17	150	NONE			3 W V WALKER	02
WALKER LAKE DAM 1	TR-GREENRRIAR CREEK	EARTH	1963	I	20	184	NONE			3 W V WALKER	02
WALLACE DAM	TR-NAVASOTA RIVER	EARTH	1950	S	10	60	NONE			3 ROYCE WALLACE	02
MARION COUNTY											
FELIX A SMITH	TR-JOHNSON CREEK	EARTH	1961	S	14	90	NONE			3 FELIX A SMITH	01
FERRILLS BRIDGE DAM	CYPRESS CREEK	EARTH	1959	C S R O	90	1,856,500	JEFFERSON TEXAS	2,866		9 1 CORPS OF ENGINEERS	01
JOHNSON CREEK DAM	JOHNSON CREEK	EARTH	1963	O	50	22,000	NONE			1 SOUTHWESTERN EL POWER CO	01
LONE STAR STEEL LAKE	TR-LAKE OF THE PINES	EARTH	1959	R	35	210	NONE			3 LONE STAR STEEL	01
MASON COUNTY											
ZESCH DAM	TR-TURTLE CREEK	EARTH	1939	S	40	208	NONE			3 KURK ZESCH	21
MATAGORDA COUNTY											
FAY RANCH DAM	CANEY CREEK	EARTH	1964	I	14	84	NONE			3 ALBERT B FAY	14
HUDDINS DAM	CANEY CREEK	EARTH	1954	I	12	194	NONE			3 HUDDINS DIVISION	14

PURPOSES I - IRRIGATION C - FLOOD CONTROL S - WATER SUPPLY D - DEBRIS CONTROL
M - HYDROELECTRIC N - NAVIGATION R - RECREATION O - OTHER

HAZARD POTENTIAL 1-HIGH 2-SIGNIFICANT 3-LOW

INVENTORY OF DAMS IN THE UNITED STATES

TEXAS (CONT'D)
MAVERICK COUNTY (CONT'D)

NAME OF DAM OR IMPOUNDMENT	RIVER OR STREAM	TYPE OF DAM	YEAR COMPLETED	PUR. HEIGHT (FT.)	MAX CAPACITY (ACRE-FT.)	NEAREST DOWNSTREAM CITY-TOWN-VILLAGE	POPULATION	DIST. FROM DAM (MI.)	OWNER	1960
WINN LAKE NO 1	ROSITA CREEK	EARTH	1963	S	8	128	NONE		C C WINN	23
WINN LAKE NO 2 DAM	ROSITA CREEK	EARTH	1940	S	30	3,840	NONE		C C WINN	23
WINN LAKE NO 3	TR-ROSITA CREEK	EARTH	1963	S	24	768	NONE		C C WINN	23
WINSHIP LAKE NO 2	TR-CUEVAS CREEK	EARTH	1963	R	19	646	EL INDIO	149	G E WINSHIP	23
WINSHIP LAKE NO 3	TR-SAN AMBROSIA CREEK	EARTH	1963	S	25	220	NONE			23
WINSHIP LAKE NO 3 DAM	TR-COMANCHE CREEK	EARTH	1963	S	18	576	NONE		G E WINSHIP	23
MEDINA COUNTY										
CHACON LAKE DAM	CHACON CREEK	EARTH	1914	I	10	2,920	NONE		BEXAR-MEDINA-AT AS WID I	23
COLLINS LAKE DAM	TR-PARKERS CREEK	EARTH	1970	R	15	300	NONE		EVELYN K COLLINS	23
EAST ELM TPIR DAM 1	TR-EAST ELM CREEK	EARTH	1970	R	20	150	NONE		UNKNOWN	23
FARLEY LAKE DAM	TR-WEST SQUIRREL CREEK	EARTH	1970	S	16	115	NONE		MRS CLARA FARLEY	23
FRIO TRIB DAM 1	TR-FRIO RIVER	EARTH	1970	S	20	170	NONE		UNKNOWN	23
GABE LAKE DAM	ELM CREEK	EARTH	1964	S	23	320	NONE		GABE R HANS	23
GEO WILSON DAM NO 1	TR-HONDO CREEK	EARTH	1964	S R	25	210	NONE		MS GEO M WILSON	23
GEO WILSON DAM NO 2	TR-HONDO CREEK	EARTH	1964	S R	20	120	NONE		MS GEO M WILSON	23
LEINWFRER LAKE DAM	TR-HONDO CREEK	EARTH	1970	R	21	150	NONE		ELMER JOE LEINWFRER	23
MEDINA DAM	MEDINA RIVER	GRAVITY	1913	I	164	327,250	RIO MEDINA	49	BEXAR-MEDINA-AT AS WCID	23
MEDINA DIVERSION LAKE DAM	MEDINA RIVER	GRAVITY	1913	I	50	4,500	RIO MEDINA	49	BEXAR-MEDINA-AT AS WID I	23
MUMME LAKE DAM	TR-PARKERS CREEK	EARTH	1970	R	24	220	NONE		CLARENCE H MUMME	23
PRIMOS LAKE	LIVE OAK CREEK	EARTH	1970	R	21	340	NONE		PRIMOS COMPANY	23
PICHARDSON LAKE DAM	EAST SQUIRREL CREEK	EARTH	1970	S	23	210	NONE		M F RICHARDSON	23
SECO CREEK WS USDA SCS SITE 11	PARKERS CREEK	EARTH	1974	O C	48	6,762	D HANIS	506	EDWARDS UNDERGROUND M D	23
SECO TRIB DAM 1	TR-SFCO CREEK	EARTH	1970	R	15	120	NONE		UNKNOWN	23
TWIN LAKE ESTATES-EAST LAKE DAM	TR-WEST PRONG	EARTH	1964	R	22	260	NONE		LAKECROFT BEACH ESTATES	23
TWIN LAKE ESTATES-WEST LAKE DAM	TR-WEST PRONG	EARTH	1964	R	18	165	NONE		LAKECROFT BEACH ESTATES	23
WILSON LAKE	SQUIRREL CREEK	EARTH	1964	R	15	1,500	NONE		WILRAUR WILSON	23

PURPOSES I - IRRIGATION C - FLOOD CONTROL S - WATER SUPPLY D - DEBRIS CONTROL
H - HYDROELECTRIC N - NAVIGATION R - RECREATION O - OTHER

HAZARD POTENTIAL 1 - HIGH 2 - SIGNIFICANT 3 - LOW

INVENTORY OF DAMS IN THE UNITED STATES

TEXAS (CONT'D)
MENARD COUNTY

NAME OF DAM OR IMPOUNDMENT	RIVER OR STREAM	TYPE OF DAM	YEAR COMPLETED	PURPOSE	HEIGHT (FT)	MAX CAPACITY (ACRE-FT.)	NEAREST DOWNSTREAM CITY/TOWN/VILLAGE	POPULATION	DIST FROM DAM (MI.)	OWNER	HAZARD POTENTIAL	
											1 - HIGH	2 - SIGNIFICANT
BRADY CREEK W S SCS SITE 1A	FOUNTAIN CREEK	EARTH	1961 C		28	3,332	NONE			3 CONCHO SCD	21	
CLEAR CREEK LAKE DAM	CLEAR CREEK	GRAVITY	1939 I		14	280	MENARD TEXAS	1,740	11	VIRGIL J POWELL	21	
MILAM COUNTY												
ALCOA DAM	SANDY CREEK	EARTH	1952 S O		50	20,000	NONE			ALCOA	11	
R&B MTNOWN FARM DAM	TR-MUSTANG CREEK	EARTH	1946 O		25	585	NONE			THOMAS M BEICHAN	11	
BURNS LAKE	TR-BRAZOS RIVER	EARTH	1961 S		21	134	NONE			IRA L BURNS	11	
DONAHOE CREEK WS SCS SITE 9	TR-MILL BRANCH	EARTH	1968 C		39	782	NONE			LITTLE RIV-SAN GABRL SCD	11	
ELLISON LAKE	TR-BRAZOS RIVER	EARTH	1963 I		27	346	NONE			R W ELLISON	11	
ELM CREEK LAKE	TR-BIG ELM CREEK	EARTH	1962 I		30	432	NONE			ELM CREEK FARM	11	
GLASER LAKE #1	INDIAN HOLLOW	EARTH	1962 O		19	456	NONE			JOE GLASER	11	
GLASER LAKE #2	TR-LITTLE RIVER CUTOFF SLOUGH	EARTH	1963 S		21	134	NONE			JOE GLASER	11	
MAUK LAKE	TR-POND CREEK	EARTH	1962 S I		16	147	NONE			V W MAUK	11	
LOWER BRUSHY CREEK WS SCS SITE 2A	SCHOOLHOUSE BRANCH	EARTH	1965 C		36	1,307	NONE			TAYLOR SCD	11	
MCCRARY LAKE	MCLAUGHLIN CREEK	EARTH	1962 S		22	616	NONE			D A MCCRARY	11	
NEUSCH LAKE #1	MILL BRANCH	EARTH	1963 O		25	350	NONE			HERMAN NEUSCH	11	
NEUSCH LAKE #2	SERVER BRANCH	EARTH	1963 O		25	440	NONE			HERMAN NEUSCH	11	
NEWTON LAKE #1	TR-FOSTER CREEK	EARTH	1962 R		53	1,654	NONE			MATILDA NEWTON EST	11	
NEWTON LAKE #2	FOSTER BRANCH	EARTH	1962 R		45	954	NONE			MATILDA NEWTON EST	11	
TOMASCTK LAKE	TR-INDIAN HOLLOW	EARTH	1963 S		18	130	NONE			FRANK TOMASCIK	11	
ZALMANVK LAKE	TR-BUER BRANCH	EARTH	1962 S		25	750	NONE			JOE ZALMANEK	11	
MILLS COUNTY												
ALDRIDGE LAKE DAM	TR-POMPEY CREEK	EARTH	1966 I		37	166	NONE			J L ALDRIDGE	11	
ASHTON LAKE DAM	BIG BLANKET CREEK	GRAVITY	1890 I		16	200	NONE			PRICE R ASHTON	11	
BENNETT CREEK WS SCS SITE 1 DAM	MIDDLE BENNETT CREEK	EARTH	1974 C		69	4,650	NONE			BROWN-MILLS SCD ET AL	11	
BENNETT CREEK WS SCS SITE 2 DAM	SOUTH BENNETT CREEK	EARTH	1974 C		72	6,018	NONE			BROWN-MILLS SCD ET-AL	11	

PURPOSES: I - IRRIGATION C - FLOOD CONTROL S - WATER SUPPLY D - DEBRIS CONTROL
 H - HYDROELECTRIC N - NAVIGATION R - RECREATION O - OTHER
 HAZARD POTENTIAL: 1 - HIGH 2 - SIGNIFICANT 3 - LOW

INVENTORY OF DAMS IN THE UNITED STATES

TEXAS (CONT'D)
MITCHELL COUNTY (CONT'D)

YEAR COMPLETED
1959 1968 1965 1949 1950 1900 1920 1930 1967

HAZARD POTENTIAL
1-HIGH 2-SIGNIFICANT 3-LOW

HAZARD POTENTIAL
1-HIGH 2-SIGNIFICANT 3-LOW

HAZARD POTENTIAL
1-HIGH 2-SIGNIFICANT 3-LOW

HAZARD POTENTIAL
1-HIGH 2-SIGNIFICANT 3-LOW

NAME OF DAM OR IMPROVEMENT	RIVER OR STREAM	TYPE OF DAM	YEAR COMPLETED	PUR. HEIGHT (FT)	MAX CAPACITY (ACRE-FT.)	NEAREST DOWNSTREAM CITY-TOWN-VILLAGE	POPULATION	DIST. FROM DAM (MI.)	OWNER
CHAMPION CREEK DAM	CHAMPION CREEK	EARTH	1959	115	90,200	NONE			TEXAS ELECTRIC SERV. CO
COLORADO RIVER OFF-CHANNEL STOR DAM	RIVER-OFFSTREAM	EARTH	1968	40	3,400	COLORADO CITY	5,227	3	COLO RIVER MUN WAT. DIST
DOCKREY TANK DAM	TR-WILD HORSE CREEK	EARTH	1920	10	88	NONE			CHARLES R DOCKREY
DUNN LAKE DAM	TR-WILLOW CREEK	EARTH	1930	14	157	NONE			M C DUNN
ELLWOOD LAKE DAM	HACKBERRY CREEK	EARTH	1965	20	176	NONE			I L ELLWOOD
LAKE COLORADO CITY DAM	MORGAN CREEK	ROCKFILL	1949	81	70,700	NONE			TEXAS ELECTRIC SERV. CO
LAKE GREGORY DAM	HASTING CREEK	EARTH	1950	12	544	NONE			RICHARD E GREGORY
RIVER RANCH TANK DAM	TR-COLORADO RIVER	EARTH	1900	15	90	NONE			W R POWELL
SPADF HANCH CRANE HOLLOW TANK DAM	TR-RED BANK CREEK	EARTH	1920	15	105	NONE			RENDERROOK SPADE
SPADE HANCH HOLLYWOOD TANK DAM	TR-WILLOW CREEK	EARTH	1930	15	150	NONE			RENDERROOK SPADE RANCH
TOM NEFF LAKE DAM	HACKBERRY CREEK	EARTH	1967	20	128	NONE			TOM NEFF
MONTAGUE COUNTY									
AMON G CARTER	BIG SANDY CREEK	EARTH	1956	68	50,800	NONE			CITY OF BOWIE
BIG SANDY CREEK WS SCS SITE 20	TR-BRUSHY CREEK	EARTH	1967	35	600	NONE			UPPER WEST FORK SCD
BIG SANDY CREEK WS SCS SITE 5R	MIDDLE FORK PRAIRIE BRANCH	EARTH	1966	29	1,400	NONE			UPPER WEST FORK SCD
BIG SANDY CREEK WS SCS SITE A	EAST PRAIRIE BRANCH	EARTH	1968	34	2,400	NONE			UPPER WEST FORK SCD
BIG SANDY CREEK WS SCS SITE 10	EAST JONES CREEK	EARTH	1957	31	1,492	NONE			UPPER WEST FORK SCD
BIG SANDY CREEK WS SCS SITE 14	TR-BRUSHY CREEK	EARTH	1967	30	395	NONE			UPPER WEST FORK SCD
BIG SANDY CREEK WS SCS SITE A	KIEL CREEK	EARTH	1968	49	2,385	NONE			UPPER WEST FORK SCD
BIG SANDY CREEK WS SCS SITE 13	MIDDLE CREEK	EARTH	1958	33	1,950	NONE			UPPER WEST FORK SCD
BIG SANDY CREEK WS SCS SITE 12	RED OAK CREEK	EARTH	1958	33	576	NONE			UPPER WEST FORK SCD
BIG SANDY CREEK WS SCS SITE 11	TR-JONES CREEK	EARTH	1957	30	534	NONE			UPPER WEST FORK SCD
BIG SANDY WS SCS SITE 22A	BRUSHY CREEK	EARTH	1973	38	35,406	DECATUR	3,240	17	DENTON-WISE SCD FT AL
ROUTE LAKE DAM	WEST FK MIDDLE BELKNAP CREEK	EARTH	1937	30	2,220	NONE			CITY OF BOWIE
C E CAMPBELL DAM	TR-WEST BELKNAP CREEK	EARTH	1961	15	168	NONE			C E CAMPBELL
CLEAR CREEK WS SCS SITE 23	FANNIN BRANCH	EARTH	1962	43	790	NONE			UPPER ELM-RED SCD

PURPOSES: I - IRRIGATION C - FLOOD CONTROL S - WATER SUPPLY D - DEBRIS CONTROL
H - HYDROELECTRIC N - NAVIGATION R - RECREATION O - OTHER

INVENTORY OF DAMS IN THE UNITED STATES

TEXAS (CONT'D)
MONTAGUE COUNTY (CONT'D)

1516
5000
00

CHRT
FROM
DAM
(MI.)

NEAREST DOWNSTREAM
CITY-TOWN-VILLAGE

MAX CAPACITY
(ACRE-FT.)

YEAR
COM-
PLETED

PUR-
POSE

TYPE OF DAM

RIVER OR STREAM

NAME OF DAM OR IMPROVEMENT

NAME OF DAM OR IMPROVEMENT	RIVER OR STREAM	TYPE OF DAM	YEAR COMPLETED	PURPOSE	HEIGHT (FT)	MAX CAPACITY (ACRE-FT.)	NEAREST DOWNSTREAM CITY-TOWN-VILLAGE	POPULATION	CHRT FROM DAM (MI.)	OWNER
CLEAR CREEK WS SCS SITE 24	HALL BRANCH	EARTH	1962	C	28	400	NONE			3 UPPER ELM-RED SCD 17
CLEAR CREEK WS SCS SITE 27	NORTH BINGHAM CREEK	EARTH	1962	C	45	506	NONE			3 UPPER ELM-RED SCD 17
CLEAR CREEK WS SCS SITE 6	CLEAR CREEK	EARTH	1964	C	59	1,071	NONE			3 DENTON-WISE SCD 17
CLEAR CREEK WS SCS SITE 9	TR-CLEAR CREEK	EARTH	1962	C	29	300	NONE			3 UPPER ELM-RED SCD 17
CLEAR CREEK WS SCS SITE 12	TR-CLEAR CREEK	EARTH	1964	C	59	700	NONE			3 UPPER ELM-RED SCD 17
CLEAR CREEK WS SCS SITE 8	TR-CLEAR CREEK	EARTH	1965	C	60	400	NONE			3 UPPER ELM-RED SCD 17
CLEAR CREEK WS SCS SITE 10	DEEP BRANCH	EARTH	1963	C	53	415	NONE			3 UPPER ELM-RED SCD 17
CLEAR CREEK WS SCS SITE 7	TR-CLEAR CREEK	EARTH	1965	C	46	243	NONE			3 UPPER ELM-RED SCD 17
CLEAR CREEK WS SCS SITE 22	WILLAWALLA CREEK	EARTH	1965	C	56	1,560	NONE			3 UPPER ELM-RED SCD 17
CLEAR CREEK WS SCS SITE 30	TR-BINGHAM CREEK	EARTH	1962	C	38	459	NONE			3 UPPER ELM-RED SCD 17
CLEAR CREEK WS SCS SITE 28	TR-NORTH BINGHAM CREEK	EARTH	1964	C	46	550	NONE			3 UPPER ELM-RED SCD 17
CLEAR CREEK WS SCS SITE 29	SOUTH BINGHAM CREEK	EARTH	1966	C	59	1,254	NONE			3 UPPER ELM-RED SCD 17
CLEAR CREEK WS SCS SITE 31	TR-NORTH BINGHAM CREEK	EARTH	1970	C	49	930	NONE			3 DENTON-WISE SCD 17
CLEAR CREEK WS SCS SITE 14	TR-CLEAR CREEK	EARTH	1963	C	45	588	NONE			3 UPPER ELM-RED SCD 17
CLEAR CREEK WS SCS SITE 4	TR-DYE CREEK	EARTH	1963	C	37	698	NONE			3 UPPER ELM-RED SCD 17
CLEAR CREEK WS SCS SITE 15	PITMAN BRANCH	EARTH	1963	C	44	1,200	NONE			3 DENTON-WISE SCD 17
CLEAR CREEK WS SCS SITE 3	TR-DYE CREEK	EARTH	1962	C	33	777	NONE			3 UPPER ELM-RED SCD 17
CLEAR CREEK WS SCS SITE 5	TR-DYE CREEK	EARTH	1963	C	35	385	NONE			3 UPPER ELM-RED SCD 17
CLEAR CREEK WS SCS SITE 1A	TR-DYE CREEK	EARTH	1966	C	47	401	NONE			3 UPPER ELM-RED SCD 17
CLEAR CREEK WS SCS SITE 26	TR-JIM WHITE HOLLOW	EARTH	1962	C	30	1,330	NONE			3 UPPER ELM-RED SCD 17
CLEAR CREEK WS SCS SITE 25	JIM WHITE HOLLOW	EARTH	1962	C	37	450	NONE			3 UPPER ELM-RED SCD 17
CLEAR CREEK WS SCS SITE 2	DYE CREEK	EARTH	1966	C	34	892	NONE			3 UPPER ELM-RED SCD 17
CLEAR CREEK WS SCS SITE 13	TR-CLEAR CREEK	EARTH	1962	C	32	362	NONE			3 UPPER ELM-RED SCD 17
CLEAR CREEK WS SCS SITE 1A	DYE CREEK	EARTH	1966	C	55	450	NONE			3 UPPER ELM-RED SCD 17
DENTON CREEK WS SCS SITE 191	TR-DENTON CREEK	EARTH	1966	C	29	625	NONE			3 UPPER ELM-RED SCD 17
DENTON CREEK WS SCS SITE 34	MALLARD CREEK	EARTH	1969	C	47	1,459	NONE			3 UPPER ELM-RED SCD 17
DENTON CREEK WS SCS SITE 40	TR-DENTON CREEK	EARTH	1969	C	27	560	NONE			3 DENTON-WISE SCD 17

PURPOSES: I - IRRIGATION C - FLOOD CONTROL S - WATER SUPPLY D - DEBRIS CONTROL
H - HYDROELECTRIC N - NAVIGATION R - RECREATION O - OTHER

HAZARD POTENTIAL: 1 - HIGH 2 - SIGNIFICANT 3 - LOW

TEXAS (CONT'D)
MONTAGUE COUNTY (CONT'D)

INVENTORY OF DAMS IN THE UNITED STATES

NAME OF DAM OR IMPROVEMENT	RIVER OR STREAM	TYPE OF DAM	YEAR COMPLETED	PURPOSE	HEIGHT (FT)	MAX CAPACITY (ACRE-FT.)	NEAREST DOWNSTREAM CITY-TOWN-VILLAGE	POPULATION	DIST FROM DAM (MI.)	OWNER
DENTON CREEK WS SCS SITE 1K	DRY HOLLOW	EARTH	1968	C	41	243	NONE		3	UPPER ELM-RED SCD
DENTON CREEK WS SCS SITE 9D	TR-BRADEN BRANCH	EARTH	1972	C	43	377	NONE		3	DENTON-WISE SCD
DENTON CREEK WS SCS SITE 7A	JONES VALLEY	EARTH	1968	C	50	608	NONE		3	DENTON-WISE SCD
DENTON CREEK WS SCS SITE 7A	TR-PITMAN HOLLOW	EARTH	1970	C	34	492	NONE		3	DENTON-WISE SCD
DENTON CREEK WS SCS SITE 2K	TR-DRY VALLEY CREEK	EARTH	1971	C	35	850	NONE		3	UPPER ELM-RED SCD
DENTON CREEK WS SITE 3C	TR-DRY VALLEY CREEK	EARTH	1968	C	36	372	NONE		3	UPPER ELM-RED SCD
DENTON CREEK WS SITE 6A	TR-PITMAN HOLLOW	EARTH	1971	C	26	300	NONE		3	DENTON-WISE SCD
ELM CREEK WS SCS 5	ELM FORK TRINITY	EARTH	1956	C S	60	6,457	NONE		3	UPPER ELM-RED SCD NO 524
ELM CREEK WS SCS SITE 1	COPELAND CREEK	EARTH	1954	C	42	1,680	NONE		3	UPPER ELM-RED SCD NO 524
FARMERS CREEK DAM	FARMERS CREEK	EARTH	1960	S	75	55,800	NONE		1	N MONTAGUE CO WSD
HINDS CLARK	TR-EAST BELKNAP CREEK	EARTH	1960	R	18	187	NONE		3	HINDS CLARK
KATY LAKE DAM	MOUNTAIN CREEK	EARTH	1922	R	38	641	NONE		3	KATY ROD & GUN CLUB
MRS MOSE JOHNSON DAM	TR-JONES CREEK	EARTH	1961	R S	24	144	NONE		3	MRS MOSE JOHNSON
MONTGOMERY COUNTY										
APACHE LAKE	SULPHUR BRANCH	EARTH	1963	R	18	240	NONE		2	STAGE COACH FARMS CIVIC
HART LAKE	MCREA CREEK	EARTH	1955	R	10	50	NONE		1	W J MCKNIGHT
CAPE CONROE NO 1	TR-STEWART CREEK	EARTH	1973	R	18	120	NONE		3	CAPE CONROE LTD
CHAMBERS LAKE	CHAMBERS CREEK	EARTH	1953	R	33	210	NONE		3	J R SYKES
CONROE DAM	WEST FORK SAN JACINTO RIVER	EARTH	1973	S I	71	780,000	CONROE	11,969	9	SAN JACINTO RIVER AUTH
COUNTRY CLUB LAKE	TR-WEST FORK SAN JACINTO RIV	EARTH	1933	R	10	108	NONE		1	CONROE COUNTRY CLUB
DEER LAKE	TR-MOUND CREEK	EARTH	1961	R	20	96	NONE		2	
DOBBIN	TR-LAKE CREEK	EARTH	1968	R	17	135	NONE		3	NONE
DUNWOODY LAKE	TR-LITTLE CANEY CREEK	EARTH	1964	R	17	475	NONE		2	CHAS G DUNWOODY JR
FARRELLS LAKE	TR-EAST FORK CRYSTAL CREEK	EARTH	1943	R	10	65	NONE		2	CHARLES F FARREL
FISH CREEK DAM	FISH CREEK	EARTH	1956	R	16	352	NONE		2	WELDON M VOGT
FISH LAKE	TR-CANEY CREEK	EARTH	1960	I R	35	300	NONE		3	BESS FISH

PURPOSES I - IRRIGATION C - FLOOD CONTROL S - WATER SUPPLY D - DEBRIS CONTROL
H - HYDROELECTRIC N - NAVIGATION R - RECREATION O - OTHER

HAZARD POTENTIAL 1 - HIGH 2 - SIGNIFICANT 3 - LOW

INVENTORY OF DAMS IN THE UNITED STATES

TEXAS (CONT'D)
MONTGOMERY COUNTY (CONT'D)

CHST. FROM DAM (MI.)
3
3
3
1
2
2
3
3
2
2
2
2
2
1
3
3
2
3
2
1
1
1
2

NEAREST DOWNSTREAM CITY-TOWN-VILLAGE

POPULATION

OWNER

1 - IRRIGATION
M - HYDROELECTRIC
C - FLOOD CONTROL
N - NAVIGATION
S - WATER SUPPLY
R - RECREATION
D - DEBRIS CONTROL
O - OTHER

NAME OF DAM OR IMPOUNDMENT	RIVER OR STREAM	TYPE OF DAM	YEAR COM. PLETED	PUR. HEIGHT (FT)	MAX CAPACITY (ACRE-FT.)	NEAREST DOWNSTREAM CITY-TOWN-VILLAGE	POPULATION	OWNER	PURPOSES
FLAMINGO LAKE	TR-LITTLE LAKE CREEK	EARTH	1961	R	280	NONE		JOE CECALA	3
FOREST HILLS LAKE	TR-WEST FORK SAN JACINTO RIV	EARTH	1965	R	245	NONE		JTS CORPORATION	3
HALL LAKE	TR-MILL CREEK	EARTH	1957	R	76	NONE		ROBERT O HALL	3
HAZY HOLLOW LAKE	TR-MILL CREEK	EARTH	1964	R	118	NONE		NORTHWEST LAND BROKERS	1
HICKORY LAKE	TR-RUSH CREEK	EARTH	1969	R	59	NONE		LCF PROPERTY OWNERS	2
HIDDEN FOREST LAKE	TR-CANEY CREEK	EARTH	1966	R	267	NONE		BILL HARDIN	2
HULON LAKE	TR-LEWIS CREEK	EARTH	1959	R	190	NONE		J S HULON	3
KACHEL LAKE	TR-MILL CREEK	EARTH	1963	R	102	NONE		ADRIAN KACHEL	3
KIM LAKE	TR-LAKE CREEK	EARTH	1963	R	149	NONE			2
LAKE ARROWHEAD 1	TR-LITTLE CANEY CREEK	EARTH	1965	R	1,400	NONE		ARROWHEAD LAKE ASSOC. INC	2
LAKE ARROWHEAD 2	TR-LITTLE CANEY CREEK	EARTH	1965	R	96	NONE		ARROWHEAD LAKE ASSOC INC	2
LAKE ARROWHEAD 3	TR-LITTLE CANEY CREEK	EARTH	1965	R	136	NONE		ARROWHEAD LAKE ASSOC INC	2
LAKE BONANZA	TR-MOUND CREEK	EARTH	1958	R	210	NONE		LAKE PROPERTY OWNERS	2
LAKE CONROE FOREST	TR-HUSH CREEK	EARTH	1959	R	192	NONE		LAKE CONROE FOREST	1
LAKE EGYPT	TR-BFAR BRANCH	EARTH	1957	R	73	NONE			3
LAKE FOREST FALLS	BASE CREEK	EARTH	1960	R	1,440	NONE		LAKE FOREST FALLS INC	2
LAKE LOPATINE	TR-LAKE CONROE	EARTH	1963	R	250	NONE		WEISINGER ESTATE	3
LEWIS CREEK DAM	LEWIS CREEK	EARTH	1969	S R	21,800	NONE		GULF STATES UTILITIES CO	3
LOWER LAKE-LAGO DEL ROSOUF	TR-LAKE CREEK	EARTH	1947	R	138	NONE		MS J H KURTH	3
MCKEA LAKE	MCKEA CREEK	EARTH	1960	R	90	NONE		MCKEA LAKE CIVIC CLUB	2
MOUNT PLEASANT LAKE	TR-CANEY CREEK	EARTH	1955	R	360	NONE		MOUNT PLEASANT LANDOWNER	3
NEAR KIM	TR-LAKE CREEK	EARTH	1963	R	180	NONE			2
NEIDIGK LAKE	MILL CREEK	EARTH	1957	R	1,300	NONE		LESTER NEIDIGK	3
OLD LAKE 177	TR-LAKE CREEK	EARTH	1964	R	51	NONE		177 LAKE ESTATES ASSOC	2
PATTON VILLAGE LAKE DAM	TR-PEACH CREEK	EARTH	1925	S R	140	NONE		H L PATTON	1
PEACH CREEK DAM	TR-PEACH CREEK	EARTH	1953	R	302	NONE		PATTON VILLAGE	1
PINE LAKE	TR-LAKE CONROE	EARTH	1953	R	220	NONE			2

F-44-120

INVENTORY OF DAMS IN THE UNITED STATES

TEXAS (CONT'D)
MONTGOMERY COUNTY (CONT'D)

NAME OF DAM OR IMPOUNDMENT	RIVER OR STREAM	TYPE OF DAM	YEAR COMPLETED		PUR. HEIGHT POSE (FT)	MAX CAPACITY (ACRE-FT)	NEAREST DOWNSTREAM CITY-TOWN-VILLAGE	POPULATION	DIST. FROM DAM (MI.)	OWNER	P	M	PRICE	02
			I	R										
PRICE LAKE	TR-CANEY CREEK	EARTH	1969		31	375	NONE				3			02
RAMPY LAKE	TR-STEWART CREEK	EARTH	1955		23	165	NONE				3			02
ROYAL FOREST LAKE	TR-CANEY CREEK	EARTH	1963		60	550	ROYAL FOREST SUB-DIVISION	200			1			02
PUSHING SPRINGS LAKE	TR-RUSH CREEK	EARTH	1967		33	370	NONE				1			02
SELDEN LAKE	WEIRS CREEK	EARTH	1958		33	462	NONE				3			02
SHADOW LAKE	TR-SANDY BRANCH	EARTH	1964		8	266	NONE				3			02
SHADOW LAKE	STEWART CREEK	EARTH	1957		24	210	CONROE	16,000			2			02
SPRING LAKE	TR-CANEY CREEK	EARTH	1957		14	150	NONE				1			02
STEWART LAKE	STEWART CREEK	EARTH	1958		33	518	NONE				2			02
STONE BRANCH LAKE	STONE BRANCH	EARTH	1969		36	194	NONE				3			02
THE LAKE	LITTLE CANEY CREEK	EARTH	1950		13	112	CONROE	16,000			1			02
UPPER LAKE-LAGO DEL ROSQUIE	TR-LAKE CREEK	EARTH	1957		20	147	NONE				3			02
WOODLAND LAKE	TR-LOG GULLY	EARTH	1961		14	63	NONE				2			02
MOORE COUNTY -----														
CITY OF DUMAS LAKE DAM	TR-BIG BLUE CREEK	EARTH	1973		55	1,450	NONE				3			13
JOHN COON RANCH LAKE DAM	TR-BIG BLUE CREEK	EARTH	1950		15	168	NONE				3			13
ROY CLARK DAM	TR-NORTH RIG BLUE CREEK	EARTH	1968		16	240	NONE				2			13
WEYMOUTH MIDDLE LAKE DAM	NORTH PLUM CREEK	EARTH	1953		35	325	NONE				3			13
MORRIS COUNTY -----														
PROSECO DAM NO 1	MURPHY BRANCH	EARTH	1971		15	1,320	NONE				2			01
PROSECO DAM NO 2	TR-MURPHY BRANCH	EARTH	1960		22	1,300	NONE				2			01
DAINGERFIELD STATE PARK DAM	BRUTONS CREEK	EARTH	1935		39	1,100	JENKINS	50			2			01
DEER PASTURE DAM	TR-WHITE OAK CREEK	EARTH	1965		16	115	NONE				2			01
FLLISON CREEK DAM	BPUTONS CR	EARTH	1943		44	36,000	LONE STAR	1,760			1			01
GLASS CLUR DAM	TR-VILLAGE CREEK	EARTH	1922		33	750	NONE				3			01

PURPOSES: I - IRRIGATION; C - FLOOD CONTROL; S - WATER SUPPLY; D - DEBRIS CONTROL; M - HYDROELECTRIC; N - NAVIGATION; R - RECREATION; O - OTHER; HAZARD POTENTIAL: 1 - HIGH; 2 - SIGNIFICANT; 3 - LOW

INVENTORY OF DAMS IN THE UNITED STATES

TEXAS (CONT'D)
MORRIS COUNTY (CONT'D)

NAME OF DAM OR IMPOUNDMENT	RIVER OR STREAM	TYPE OF DAM	YEAR COMPLETED	PUR. POSE	HEIGHT (FT)	MAX CAPACITY (ACRE-FT.)	NEAREST DOWNSTREAM CITY-TOWN-VILLAGE	POPULATION	DIST. FROM DAM (MI.)	OWNER	HAZARD POTENTIAL	PURPOSES
J H MINOR	TR-KELLY CREEK	EARTH	1964 S	S	22	620	NONE			3 J H MINOR	1 - HIGH	3 - LOW
JEROME WOLFSON DAM	TR-KELLY CREEK	EARTH	1954 I	I	15	90	NONE			3 JEROME WOLFSON		
JERRY PRATT DAM	TR-OKRY CREEK	EARTH	1954 I	I	12	150	NONE			3 JERRY PRATT		
R E MOORE	TR-VILLAGE CREEK	EARTH	1965 I	I	20	120	NONE			3 R E MOORE		
SOUTH FORK BARNES DAM	TR-BARNES CR	EARTH	1972 O	O	80	28,000	LONE STAR	1,760	2	1 LONE STAR STEEL CO		
MOTLEY COUNTY												
ED JAMESON LAKE DAM	BALLARD CREEK	EARTH	1964 S	S	28	235	NONE			3 ED JAMESON		
HAROLD CAMPBELL LAKE DAM NORTH	TR-DUTCHMAN CREEK	EARTH	1964 S	S	25	220	NONE			3 HAROLD CAMPBELL		
HAROLD CAMPBELL LAKE DAM SOUTH	DUTCHMAN CREEK	EARTH	1965 S	S	30	324	NONE			3 HAROLD CAMPBELL		
MORNER LAKE DAM	CEDAR CREEK	EARTH	1958 I	I	44	2,184	NONE			3 FRANK EIRING		
JACK SPRAY LAKE DAM	TOM HANDLE CREEK	EARTH	1964 S	S	25	210	NONE			3 JACK SPRAY		
SEALE LAKE DAM	TR-TONGUE RIVER	EARTH	1970 I	I	33	132	NONE			3 BJ SEALE		
NACOGDOCHES COUNTY												
ALAZAN DAM	ALAZAN BAYOU	EARTH	1939 R	R	27	244	NONE			2 LAKE ALAZAN INC		
ATTOYAC HAYOU WS SCS SITE 1A	LICK CREEK	EARTH	1971 C	C	25	1,660	NONE			3 NACOGDOCHES CO		
B E GARTMAN ESTATE DAM	TR-ATTOYAC BAYOU	EARTH	1950 S	S	16	120	NONE			3 B E GARTMAN ESTATE		
BAY LAKE CLUB DAM	TR-DORR CREEK	EARTH	1922 I	I	20	110	NONE			3 BAY LAKE CLUB		
CARD PINE DAM	BOGGY BRANCH	EARTH	1950 R	R	23	209	NONE			3 J L DEDMAN		
EARNEST L JOHNSON DAM	TR-BANITA CREEK	EARTH	1960 I	I	12	100	NACOGDOCHES	22,544	7	3 EARNEST L JOHNSON		
EDITH RUTH PORTER DAM	MORRAL BAYOU	EARTH	1954 R	R	10	50	NONE			3 EDITH RUTH PORTER		
FERN CLUB LAKE	BLACK BAYOU	EARTH	1952 R	R	18	375	NONE			3 FERN LAKE FISHING CLUB		
FORD LAKE DAM	CLEAR BRANCH	EARTH	1960 S	S	18	160	NONE			3 R M GRAY ESTATE		
LAKE TINKLE DAM	TR-WANDERS CREEK	EARTH	1949 R	R	20	280	NONE			2 R D WILLIAMS		
LUCAS LAKE DAM	TP-INDIAN CREEK	EARTH	1943 S	S	18	130	NONE			3 B E LUCAS		
MC KINNEY LAKE	TIGER BRANCH	EARTH	1960 R	R	18	130	NONE			3 VIRGIL ROATHMAN		

PURPOSES 1 - IRRIGATION 2 - FLOOD CONTROL 3 - WATER SUPPLY 4 - DERRIS CONTROL 5 - RECREATION 6 - OTHER
HAZARD POTENTIAL 1 - HIGH 2 - SIGNIFICANT 3 - LOW

INVENTORY OF DAMS IN THE UNITED STATES

TEXAS (CONT'D)
NACOGDOCHES COUNTY (CONT'D)

55
54
53
52
51

DIST. FROM DAM (MI.)
POPULATION
NEAREST DOWNSTREAM CITY-TOWN-VILLAGE
YEAR COMPLETED
PURPOSE
HEIGHT (FT.)
MAX CAPACITY (ACRE-FT.)
OWNER

NAME OF DAM OR IMPOUNDMENT	RIVER OR STREAM	TYPE OF DAM	YEAR COMPLETED	PURPOSE	HEIGHT (FT.)	MAX CAPACITY (ACRE-FT.)	NEAREST DOWNSTREAM CITY-TOWN-VILLAGE	POPULATION	DIST. FROM DAM (MI.)	OWNER
MIZE LAKE DAM	TR-LA NANA BAYOU	EARTH	1965	S	18	175	NONE			C R MIZE
NAVARRO MILLS DAM	RICHLAND CREEK	EARTH	1963	S	76	345,000	NONE			TRINITY RIVER AUTHORITY
P H TISCHHAUSEL DAM	TR-YSLETA CREEK	EARTH	1956	S	22	150	NONE			P H TISCHHAUSER
PAT SCOGGINS DAM	BLACK BRANCH	EARTH	1951	I	12	350	NONE			PAT SCOGGINS
ROBERT W MURPHEY DAM	TR-BANITA CREEK	EARTH	1964	I	20	100	NACOGDOCHES	22,544	7	ROBERT W MURPHEY
TANK JOHNSON DAM	ALAZAN RAYOU	EARTH	1925	I	16	128	NONE			A T HAST JR
NAVARRO COUNTY										
REATON CLUB LAKE DAM	TR-POST OAK CREEK	EARTH	1925	R	19	593	NONE			SOUTHERN-PACIFIC C RAIL CO
RUTLER LAKE DAM	TR-PIN OAK CREEK	EARTH	1955	I	25	370	NONE			P O BUTLER
CARROLL LAKE DAM	TR-RICHLAND CREEK	EARTH	1957	I	19	212	NONE			J D CARROLL ET AL
CHAMBERS CREEK WS SCS SITE 12A	RICE BRANCH	EARTH	1962	C	35	3,200	NONE	50		NAVARRO-HILL SCD
CHAMBERS CREEK WS SCS SITE 104A	TR-MILL CREEK	EARTH	1965	C	25	706	NONE			NAVARRO-HILL SCD
CHAMBERS CREEK WS SCS SITE 129	TR-POST OAK CREEK	EARTH	1961	C	25	2,952	CORSICANA TEXAS	19,972		NAVARRO-HILL SCD
CHAMBERS CREEK WS SCS SITE 105A	TR-PECAN CREEK	EARTH	1960	C	28	493	NONE			NAVARRO-HILL SCD
CHAMBERS CREEK WS SCS SITE 140	TR-POST OAK CREEK	EARTH	1961	C	23	419	NONE			NAVARRO-HILL SCD
CHAMBERS CREEK WS SCS SITE 103H	TR-MILL CREEK	EARTH	1961	C	25	369	NONE			NAVARRO-HILL SCD
CHAMBERS CREEK WS SCS SITE 105B	PECAN CREEK	EARTH	1960	C	37	450	NONE			NAVARRO-HILL SCD
CHAMBERS CREEK WS SCS SITE 104H	TR-MILL CREEK	EARTH	1960	C	31	711	NONE			NAVARRO-HILL SCD
CHAMBERS CREEK WS SCS SITE 101A	ELM BRANCH	EARTH	1960	C	29	1,778	NONE			NAVARRO-HILL SCD
CHAMBERS CREEK WS SCS SITE 119A	TR-CRYER CREEK	EARTH	1968	C	41	750	NONE			NAVARRO-HILL SCD
CHAMBERS CREEK WS SCS SITE 123-A	TR-CHAMBERS CREEK	EARTH	1970	C	26	454	NONE			NAVARRO-HILL SCD
CHAMBERS CREEK WS SCS SITE 119A	CRYER CREEK	EARTH	1968	C	46	1,305	NONE			NAVARRO-HILL SCD
CHAMBERS CREEK WS SCS SITE 122-R	TR-CHAMBERS CREEK	EARTH	1970	C	29	1,180	NONE			NAVARRO-HILL SCD
CHAMBERS CREEK WS SCS SITE 123-H	TR-CHAMBERS CREEK	EARTH	1970	C	28	520	NONE			NAVARRO-HILL SCD
CHAMBERS CREEK WS SCS SITE 124	TR-CHAMBERS CREEK	EARTH	1962	C	31	1,502	NONE			NAVARRO-HILL SCD
CHAMBERS CREEK WS SCS SITE 121F	TR-WAXAHACHIE SLOUGH	EARTH	1962	C	22	190	NONE			NAVARRO-HILL SCD

PURPOSES: I - IRRIGATION C - FLOOD CONTROL S - WATER SUPPLY D - DEBRIS CONTROL
M - HYDROELECTRIC N - NAVIGATION R - RECREATION O - OTHER

HAZARD POTENTIAL 1 - HIGH 2 - SIGNIFICANT 3 - LOW

INVENTORY OF DAMS IN THE UNITED STATES

TEXAS (CONT'D)
NAVARRO COUNTY (CONT'D)

NAME OF DAM OR IMPOUNDMENT	RIVER OR STREAM	TYPE OF DAM	YEAR COMPLETED	PUR. POSE	HUR. HEIGHT (FT)	MAX CAPACITY (ACRE-FT.)	NEAREST DOWNSTREAM CITY-TOWN-VILLAGE	POPULATION	DIST. FROM DAM (MI.)	OWNER
CHAMBERS CREEK WS SCS SITE 122A	TR-CHAMBERS CREEK	EARTH	1970	C	27	532	NONE			3 NAVARRO-HILL SCD
CHAMBERS CREEK WS SCS 121	TR-CHAMBERS CREEK	EARTH	1961	C	27	1,004	NONE			3 NAVARRO-HILL SCD
CHAMBERS CREEK WS SCS SITE 12102	TR-WAXAHACHIE SLOUGH	EARTH	1962	C	24	214	NONE			3 NAVARRO-HILL SCD
CHAMBERS CREEK WS SCS SITE 12101	TR-WAXAHACHIE SLOUGH	EARTH	1962	C	30	228	NONE			3 NAVARRO-HILL SCD
CHAMBERS CREEK WS SCS SITE 141	TR-POST OAK CREEK	EARTH	1961	C	24	304	NONE			3 NAVARRO-HILL SCD
CHAMBERS CREEK WS SCS SITE 121C	TR-WAXAHACHIE SLOUGH	EARTH	1962	C	25	573	NONE			3 NAVARRO-HILL SCD
CHAMBERS CREEK WS SCS SITE 129	LOCKHEART BRANCH	EARTH	1962	C	29	2,038	NONE	50		2 NAVARRO-HILL SCD
CORSICANA COUNTRY CLUB LAKE	TR-BRIAR CREEK	EARTH	1902	I	24	240	NONE			2 CORSICANA COUNTRY CLUB
GRAYS CREEK WS SCS SITE 1 DAM	TR-HACKBERRY CREEK	EARTH	1955	C	22	771	NONE			3 NAVARRO-HILL SCD
GRAYS CREEK WS SCS SITE 2 DAM	TR-GRAYS CREEK	EARTH	1954	C	26	1,288	NONE			3 NAVARRO-HILL SCD
GRAYS CREEK WS SCS SITE 105 DAM	TR-TRINITY RIVER NORTH BRANCH	EARTH	1964	C	24	427	NONE			3 NAVARRO-HILL SCD
GRAYS CREEK WS SCS SITE 7A DAM	TR-GRAYS CREEK	EARTH	1954	C	26	553	NONE			3 NAVARRO-HILL SCD
GRAYS CREEK WS SCS SITE 5 DAM	TR-GRAYS CREEK	EARTH	1954	C	32	2,034	NONE			3 NAVARRO-HILL SCD
GRAYS CREEK WS SCS SITE 4 DAM	TR-GRAYS CREEK	EARTH	1954	I	27	918	NONE			3 NAVARRO-HILL SCD
GRAYS CREEK WS SCS SITE 3 DAM	TR-GRAYS CREEK	EARTH	1954	C	25	1,128	NONE			3 NAVARRO-HILL SCD
GRAYS CREEK WS SCS SITE 9 DAM	WILLOW CREEK	EARTH	1954	C	32	1,433	NONE			3 NAVARRO-HILL SCD
GRAYS CREEK WS SCS SITE 1 DAM	GRAYS CREEK	EARTH	1954	C	26	3,654	NONE			3 NAVARRO-HILL SCD
GRAYS CREEK WS SCS SITE 103 DAM	TR-TRINITY RIVER	EARTH	1964	C	23	325	NONE			3 NAVARRO-HILL SCD
GRAYS CREEK WS SCS SITE 4 DAM	TR-HACKBERRY CREEK	EARTH	1954	C	30	1,462	NONE			3 NAVARRO-HILL SCD
GRAYS CREEK WS SCS SITE 104 DAM	TR-TRINITY RIVER	EARTH	1964	C	20	200	NONE			3 NAVARRO-HILL SCD
GRAYS CREEK WS SCS SITE 7H DAM	HACKBERRY CREEK	EARTH	1955	C	27	2,125	NONE			3 NAVARRO-HILL SCD
GRAYS CREEK WS SCS SITE 7C DAM	TR-HACKBERRY CREEK	EARTH	1954	C	30	938	NONE			3 NAVARRO-HILL SCD
HOFFER LAKE DAM	INDIAN CREEK	EARTH	1970	I	17	243	NONE			3 DR H W HOFFER
JOHNSTON LAKE DAM	TR-CUMMINS CREEK	EARTH	1956	I	20	184	NONE			3 LAURA F JOHNSTON ET AL
KERENS CITY LAKE DAM	COW CREEK	EARTH	1935	S	32	1,280	NONE			2 CITY OF KERENS TEXAS
LAKE CORSICANA DAM	CHAMBERS CREEK-OFFSTREAM	EARTH	1953	S	18	4,000	NONE			2 CITY OF CORSICANA TEXAS
LAKE LAWSON DAM	TR-BATTLE CREEK	EARTH	1964	R	29	616	NONE	15		3 CITY OF LAWSON TEXAS

PURPOSES: I - IRRIGATION C - FLOOD CONTROL S - WATER SUPPLY D - DEBRIS CONTROL HAZARD POTENTIAL: 1 - HIGH 2 - SIGNIFICANT 3 - LOW
M - HYDROELECTRIC N - NAVIGATION R - RECREATION O - OTHER

INVENTORY OF DAMS IN THE UNITED STATES

TEXAS (CONT'D)
NAVARRO COUNTY (CONT'D)

15
85
85

DIST. FROM DAM (MI.)

NEAREST DOWNSTREAM CITY-TOWN-VILLAGE

POPULATION

YEAR COMPLETED

RUR. HEIGHT POSE (FT)

MAX CAPACITY (ACRE-FT.)

TYPE OF DAM

RIVER OR STREAM

NAME OF DAM OR IMPOUNDMENT	RIVER OR STREAM	TYPE OF DAM	YEAR COMPLETED	RUR. HEIGHT POSE (FT)	MAX CAPACITY (ACRE-FT.)	NEAREST DOWNSTREAM CITY-TOWN-VILLAGE	POPULATION	DIST. FROM DAM (MI.)	CITY OF	OWNER
LAKE HALBERT DAM	ELM CREEK	EARTH	1921	S	14,400	NONE	25		2	CITY OF CORSICANA TEXAS
MAGNOLIA LAKE DAM	TR-POST OAK CREEK	EARTH	1964	R	880	NONE			2	FLEMING TRUST FOR BOYS
MOHIL PIPELINE LAKE DAM	TR-MESQUITE BRANCH	EARTH	1970	I	102	NONE			3	MOHIL PIPELINE COMPANY
NAVARRO MILLS DAM	RICHLAND CREEK	EARTH	1963	C S R	335,800	RICHLAND TX	287	21	1	CORPS OF ENGINEERS
RICE LAKE DAM	RICE BRANCH	EARTH	1960	S	544	NONE			2	RICE WATER SUPPLY CORP
RICHLAND CREEK WS SCS SITE 111	TR-BATTLE CREEK	EARTH	1970	C	300	NONE			3	NAVARRO
RICHLAND CREEK WS SCS 11A	TR-RICHLAND CREEK	EARTH	1972	C	1,888	NONE			3	NAVARRO CO
RICHLAND CREEK WS SCS SITE 105	TR-TREADWELL BRANCH	EARTH	1971	C	570	NONE			3	NAVARRO
RICHLAND CREEK WS SCS SITE 127 DAM	TR-POST OAK CREEK	EARTH	1963	C	456	NONE			3	NAVARRO-HILL
RICHLAND CREEK WS SCS 32	TR-BOARD CREEK	EARTH	1963	C	1,300	NONE			3	NAVARRO-HILL
RICHLAND CREEK WS SCS SITE 140 DAM	TR-BRIAR CREEK	EARTH	1972	C	501	NONE			3	NAVARRO
RICHLAND CREEK WS SCS SITE 114	TR-BATTLE CREEK	EARTH	1971	C	362	NONE			3	NAVARRO
RICHLAND CREEK WS SCS SITE 30	TR-PIN OAK CREEK	EARTH	1963	C	541	NONE			3	NAVARRO-HILL
RICHLAND CREEK WS SCS SITE 112	TR-BATTLE CREEK	EARTH	1971	I	1,545	NONE			3	NAVARRO
RICHLAND CREEK WS SCS SITE 109	TR-BATTLE CREEK	EARTH	1970	C	270	NONE			3	NAVARRO
RICHLAND CREEK WS SCS 120	TR-MELTON BRANCH	EARTH	1961	C	926	NONE			3	NAVARRO-HILL
RICHLAND CREEK WS SCS SITE 47	TR-RICHLAND CREEK	EARTH	1961	C	385	NONE			3	NAVARRO-HILL
RICHLAND CREEK WS SCS SITE 137A	TR-BRIAR CREEK	EARTH	1972	C	795	NONE			3	NAVARRO
RICHLAND CREEK WS SCS SITE 13A	TR-BRIAR CREEK	EARTH	1972	C	2,499	NONE			3	NAVARRO
RICHLAND CREEK WS SCS SITE 115	TR-BATTLE BRANCH	EARTH	1970	C	488	NONE			3	NAVARRO
RICHLAND CREEK WS SCS SITE 99	TR-HACKBERRY CREEK	EARTH	1971	C	530	NONE			3	NAVARRO
RICHLAND CREEK WS SCS 34	TR-BOARD CREEK	EARTH	1962	C	527	NONE			3	NAVARRO-HILL
RICHLAND CREEK WS SCS SITE 126	TR-POST OAK CREEK	EARTH	1963	C	739	NONE			3	NAVARRO-HILL
RICHLAND CREEK WS SCS SITE 110	TR-BATTLE CREEK	EARTH	1971	C	865	NONE			3	NAVARRO
RICHLAND CREEK WS SCS SITE 113	TR-BATTLE CREEK	EARTH	1970	C	643	NONE			3	NAVARRO
RICHLAND CREEK WS SCS SITE 10A	LARKIN HILL CREEK	EARTH	1971	C	740	DAWSON	840		2	NAVARRO
RICHLAND CREEK WS SCS SITE 101	TR-HACKBERRY CREEK	EARTH	1971	C	1,060	NONE			3	NAVARRO

PURPOSES: 1 - IRRIGATION C - FLOOD CONTROL S - WATER SUPPLY D - DEBRIS CONTROL H - HYDROELECTRIC N - NAVIGATION R - RECREATION O - OTHER HAZARD POTENTIAL: 1 - HIGH 2 - SIGNIFICANT 3 - LOW

INVENTORY OF DAMS IN THE UNITED STATES



TEXAS (CONT'D)
NAVARRO COUNTY (CONT'D)

NAME OF DAM OR IMPOUNDMENT	RIVER OR STREAM	TYPE OF DAM	YEAR COMPLETED	PURPOSE	HEIGHT (FT)	MAX CAPACITY (ACRE-FT.)	NEAREST DOWNSTREAM CITY, TOWN, VILLAGE	POPULATION	DIST FROM DAM (MI)	OWNER	HAZARD POTENTIAL	PURPOSES
RICHLAND CREEK WS SCS 12	ALLIGATOR CREEK	EARTH	1966 C	C	22	2,175	NONE			3 NAVARRO-HILL SCD	06	1- IRRIGATION
RICHLAND CREEK WS SCS SITE 124 DAM	TR-POST OAK CREEK	EARTH	1963 C	C	29	1,360	NONE			3 NAVARRO-HILL SCD	06	1- IRRIGATION
RICHLAND CREEK WS SCS SITE 106A	TR-BATTLE CREEK	EARTH	1971 C	C	36	1,380	NONE			3 NAVARRO SOIL-WATER CD	06	1- IRRIGATION
RICHLAND CREEK WS SCS SITE 114	TR-BATTLE CREEK	EARTH	1970 C	C	22	359	NONE			3 NAVARRO SOIL-WATER CD	06	1- IRRIGATION
RICHLAND CREEK WS SCS SITE 121	TR-POST OAK CREEK	EARTH	1963 C	C	20	924	NONE			3 NAVARRO-HILL SCD	06	1- IRRIGATION
RICHLAND CREEK WS SCS SITE 120 DAM	TR-POST OAK CREEK	EARTH	1963 C	C	24	1,105	NONE			3 NAVARRO-HILL SCD	17	1- IRRIGATION
RICHLAND CREEK WS SCS SITE 110A DAM	POST OAK CREEK	EARTH	1964 C	C	33	4,650	NONE			3 NAVARRO-HILL SCD	06	1- IRRIGATION
RICHLAND CREEK WS SCS SITE 15	TR-PIN OAK CREEK	EARTH	1963 C	C	30	1,780	NONE			3 NAVARRO-HILL SCD	06	1- IRRIGATION
RICHLAND CREEK WS SCS 26	TR-PIN OAK CREEK	EARTH	1963 C	C	24	1,203	NONE			3 NAVARRO-HILL SCD	06	1- IRRIGATION
RICHLAND CREEK WS SCS 137G	BRIAR CREEK	EARTH	1972 C	C	28	5,380	NONE			3 NAVARRO SOIL-WATER CD	06	1- IRRIGATION
RICHLAND CREEK WS SCS 13	TR-BOARD CREEK	EARTH	1962 C	C	30	900	NONE			3 NAVARRO-HILL SCD	06	1- IRRIGATION
RICHLAND CREEK WS SCS 15	TR-PIN OAK CREEK	EARTH	1962 C	C	26	585	NONE			3 NAVARRO-HILL SCD	06	1- IRRIGATION
RICHLAND CREEK WS SCS SITE 14A	TR-PIN OAK CREEK	EARTH	1964 C	C	21	950	NONE			3 NAVARRO-HILL SCD	06	1- IRRIGATION
RICHLAND CREEK WS SCS SITE 100A	TR-HACKBERRY CREEK	EARTH	1972 C	C	32	2,254	NONE			3 NAVARRO SOIL-WATER CD	06	1- IRRIGATION
RICHLAND CREEK WS SCS SITE 20	TR-PIN OAK CREEK	EARTH	1964 C	C	21	794	NONE			3 NAVARRO-HILL SCD	06	1- IRRIGATION
RICHLAND CREEK WS SCS 26A	TR-PIN OAK CREEK	EARTH	1963 C	C	20	1,256	NONE			3 NAVARRO-HILL SCD	06	1- IRRIGATION
RICHLAND CREEK WS SCS SITE 31	BOARD CREEK	EARTH	1963 I	I	40	6,454	NONE			3 NAVARRO-HILL SCD	06	1- IRRIGATION
RICHLAND CREEK WS SCS SITE 129 DAM	CARROLL BRANCH	EARTH	1963 C	C	32	1,450	NONE			3 NAVARRO-HILL SCD	06	1- IRRIGATION
RICHLAND CREEK WS SCS SITE 94A	HACKBERRY CREEK	EARTH	1972 C	C	37	4,391	NONE			3 NAVARRO SOIL-WATER CD	06	1- IRRIGATION
RICHLAND CREEK WS SCS SITE 14	TR-PIN OAK CREEK	EARTH	1966 C	C	22	1,380	NONE			3 NAVARRO-HILL SCD	06	1- IRRIGATION
RICHLAND CREEK WS SCS SITE 107A	TR-BATTLE CREEK	EARTH	1970 C	C	30	895	NONE			3 NAVARRO SOIL-WATER CD	06	1- IRRIGATION
SUPERBUCK LEVEE	OFFSTREAM-TR-RICHLAND CREEK	EARTH	1964 O	O	23	100	NONE			3 SUPERROCK INC	06	1- IRRIGATION
NEWTON COUNTY												
CLUR LAKE	TR-EAST BRANCH WHITE OAK CREEK	EARTH	1956 R	R	23	130	NONE			2 NEWTON LUMBER COMPANY	02	1- IRRIGATION
COASTAL DAM D	WEST BRANCH WHITE OAK CREEK	EARTH	1957 S	S	22	95	NONE			2 NEWTON LUMBER COMPANY	02	1- IRRIGATION
HALFS LAKE DAM	HUNTER CREEK	EARTH	1955 S	S	14	50	JAMESTOWN	130	7	1 D C MALE	02	1- IRRIGATION

PURPOSES: 1 - IRRIGATION C - FLOOD CONTROL S - WATER SUPPLY D - DEBRIS CONTROL
 H - HYDROELECTRIC N - NAVIGATION R - RECREATION O - OTHER
 HAZARD POTENTIAL: 1 - HIGH 2 - SIGNIFICANT 3 - LOW

INVENTORY OF DAMS IN THE UNITED STATES

TEXAS (CONT'D)
NEWTON COUNTY (CONT'D)

NAME OF DAM OR IMPOUNDMENT	RIVER OR STREAM	TYPE OF DAM	YEAR COMPLETED	PURPOSE	HEIGHT (FT)	MAX CAPACITY (ACRE-FT)	NEAREST DOWNSTREAM CITY-TOWN-VILLAGE	POPULATION	DIST. FROM DAM (MI.)	OWNER
ISLAND LAKE DAM	TR-EAST BRANCH WHITE OAK CREEK	EARTH	1956	R	32	175	NONE			NEWTON LUMBER COMPANY
JAVALINA LAKE	WEST BRANCH WHITE OAK CREEK	EARTH	1957	R	26	85	NONE			NEWTON LUMBER CO
ROUNTREE LAKE	BRIDGE CREEK	EARTH	1955	S	16	120	JAMESTOWN	130	9	J H ROUNTREE
SCRAPPIN VALLEY LAKE DAM	TR-SOUTH PRONG BIG SANDY CR	EARTH	1955	R	21	50	NONE			TEMPLE INDUSTRIES
WALKER LAKE DAM	TR-BIG COW CREEK	EARTH	1952	S	17	175	NONE			JOE WALKER
WICKERSHAM DAM	HARVE DAVIS BRANCH	EARTH	1959	R	12	80	NONE			CHARLES T WICKERSHAM
NOLAN COUNTY										
H AND H CONDITIONING DAM	COTTONWOOD CREEK	EARTH	1970	O	30	300	ROBY TEXAS	800	34	H AND H FEEDLOTS INC
H AND H FEEDLOT DAM	COTTONWOOD CREEK	EARTH	1960	O	35	300	ROBY TEXAS	800	35	H AND H FEEDLOTS INC
HEADRICK LAKE DAM	ROCK CREEK	EARTH	1955	S	30	3,000	TRUBY TEXAS	36	36	L G HEADRICK
LAKE SWEETWATER DAM	HITTER CREEK	EARTH	1930	S	61	16,700	TRUBY TEXAS	36	38	CITY SWEETWATER TEXAS
LAKE TRAMMEL DAM	SWEETWATER CREEK	EARTH	1915	S	51	5,900	SWEETWATER TEXAS	12,020	10	CITY OF SWEETWATER TEXAS
SWEETWATER COUNTRY CLUB LAKE DAM	KILDONOGAN CREEK	EARTH	1920	I	27	4,200	SWEETWATER TEXAS	12,020		SWEETWATER COUNTRY CLUB
VALLEY CREEK WS SCS SITE 1	FISH CREEK	EARTH	1968	I	52	7,600	NONE			UPPER CLEAR FORK SCD
VALLEY CREEK WS SCS SITE 6	WOLF DRAW	EARTH	1965	C	37	1,197	SHEP TEXAS	60	9	UPPER CLEAR FORK SCD
VALLEY CREEK WS SCS SITE 5	NORTH FORK VALLEY CREEK	EARTH	1972	C	48	4,466	SHEP TEXAS	60	9	VALLEY CREEK WCD
VALLEY CREEK WS SCS SITE 4A	SOUTH FORK VALLEY CREEK	EARTH	1966	C	44	3,025	SHEP TEXAS	60	10	UPPER CLEAR FORK SCD
NUECES COUNTY										
RAHNEY M DAVIS COOLING RESERVOIR	TR-OSO CREEK	EARTH	1973	O	20	6,600	NONE			CENTRAL POWER & LIGHT CO
RELVY LAKE	WEST OSO CREEK	EARTH	1966	I	20	426	NONE			WM RELVY
CALLEN RESERVOIR DAM	NUECES RIVER	ROCKFILL GRAVITY	1914	O	6	1,032	CORPUS CHRISTI	204,525	10	CITY OF CORPUS CHRISTI
CHAPMAN RANCH LAKE DAM	TR-PETRONILA CREEK	EARTH	1970	I	20	380	NONE			CHAPMAN RANCH TRUST
GERTRUDE LURRY LAKE DAM	TR-PETRONILA CREEK	EARTH	1969	S	15	174	NONE			GERTRUDE LURRY ESTATE
OSO MUNICIPAL GOLF COURSE DAM	TR-OSO BAY	EARTH	1968	R	R	58	CORPUS CHRISTI	213,750		CITY OF CORPUS CHRISTI

PURPOSE I - IRRIGATION C - FLOOD CONTROL S - WATER SUPPLY D - DEBRIS CONTROL
H - HYDROELECTRIC N - NAVIGATION R - RECREATION O - OTHER

HAZARD POTENTIAL 1 - HIGH 2 - SIGNIFICANT 3 - LOW

INVENTORY OF DAMS IN THE UNITED STATES

TEXAS (CONT'D)
PALO PINTO COUNTY (CONT'D)

1973
NOV
23

23
23

23
23

23
23

23
23

23
23

23
23

23
23

23
23

23
23

23
23

23
23

23
23

23
23

23
23

23
23

23
23

23
23

23
23

23
23

23
23

23
23

23
23

23
23

23
23

23
23

23
23

23
23

23
23

23
23

23
23

23
23

23
23

23
23

23
23

23
23

NAME OF DAM OR IMPOUNDMENT	RIVER OR STREAM	TYPE OF DAM	YEAR COMPLETED	PURPOSE	HEIGHT (FT)	MAX CAPACITY (ACRE-FT.)	NEAREST DOWNSTREAM CITY-TOWN-VILLAGE	POPULATION	DIST. FROM DAM (MI.)	OWNER
PALO PINTO CREEK	PALO PINTO CREEK	GRAVITY	1964 S	S	24	865	BRAZOS	47		1 PALO PINTO CO (MWD)
DIVERSION DAM	LITTLE SUNDAY CREEK	EARTH	1972 R	R	20	160	SANTO	312	6	3 ROBERT & RICHARDS
RICHARDS LAKE #1	BIG SUNDAY CREEK	EARTH	1972 R	R	24	749	SANTO	312	5	3 ROBERT & RICHARDS
RICHARDS LAKE #2	TR-CARTER BRANCH	EARTH	1963 S	S	16	211	NONE			3 MARGARET M RINGO
PINGO LAKE	RUSSELL CREEK	EARTH	1937 S	S	37	4,144	STRAWN	786	4	2 CITY OF STRAWN
TUCKER LAKE	TR-PALO PINTO CREEK	EARTH	1963 S	S	31	719	NONE			3 F T WATSON
WATSON LAKE										
PANOLA COUNTY										
3-H LAKE DAM	TR-IRONS BAYOU	EARTH	1948		13	365	NONE			3 E A JACKS ET AL
ALEXANDER LAKE	TR-TAYLOR CREEK	EARTH	1956 R	R	18	75	NONE			3 CARMINE L ALEXANDER
BOUNDS LAKE DAM	TR-SOCAGEE CREEK	EARTH	1956 R	R	18	120	NONE			3 JOHN G BOUNDS
CALHOUN DAM	TR-MURVAUL CREEK	EARTH	1973 R	R	21	85	NONE			3 R C CALHOUN
DIXIE LAKE	LITTLE SIXMILE CREEK	EARTH	1943 R	R	17	1,420	NONE			3 DIXIE LAKE INC
FISH LAKE DAM	FISH LAKE SLOUGH	EARTH	1969 I	I	12	70	NONE			3 INT PAPER CO
FURRH LAKE	TP-WFST FORK SOCAGEE CREEK	EARTH	1968 R	R	18	115	NONE			3 JUDGE JOHN FURRH
HICKEY DAM	TP-SALT CREEK	EARTH	1956 R	R	18	75	NONE			3 CURTIS HICKEY
MOORE LAKE	HOOKER BRANCH	EARTH	1958 R	R	18	250	NONE			3 DAVID MOORE
MURVAUL BAYOU DAM		EARTH	1956 S	S	46	92,000	HOPEWELL	35	1	1 PANOLA CO FMSD NO 1
PANOLA DAM	STEPHENSON CREEK	EARTH	1948 O	O	25	250	NONE			3 CITIES SERVICE OIL CO
POSS LAKE DAM	TR-SIX MILE CREEK	EARTH	1958 R	R	18	100	NONE			3 JEWELL POSS
PRIOR LAKE ?	TR-SIX MILF CREEK	EARTH	1958 R	R	18	95	NONE			3 WADE C PRIOR
PRIOR LAKE NO 1	TP-SIXMILE CREEK	EARTH	1958 R	R	18	60	NONE			3 WADE C PRIOR
PAPER COUNTY										
ACME LAKE	GRASSY BRANCH	EARTH	1928 O	O	27	454	NONE			2 ACME BRICK COMPANY
ALBERT SMITH LAKE	TR-SANCHEZ CREEK	EARTH	1959 R	R	32	141	NONE			1 ALBERT C SMITH
BRANSON LAKE	HILL CREEK	EARTH	1963 I	I	19	266	NONE			3 H L BRANSON

PURPOSES I - IRRIGATION C - FLOOD CONTROL S - WATER SUPPLY D - DEBRIS CONTROL
 H - HYDROELECTRIC N - NAVIGATION R - RECREATION O - OTHER
 HAZARD POTENTIAL 1 - HIGH 2 - SIGNIFICANT 3 - LOW
 F-44-129

INVENTORY OF DAMS IN THE UNITED STATES

TEXAS (CONT'D)
PARKER COUNTY (CONT'D)

NAME OF DAM OR IMPROVEMENT	RIVER OR STREAM	TYPE OF DAM	YEAR COMPLETED	PUR. POSE	HEIGHT (FT)	MAX CAPACITY (ACRE-FT.)	NEAREST DOWNSTREAM CITY-TOWN-VILLAGE	POPULATION	DIST. FROM DAM (MI.)	OWNER	HAZARD POTENTIAL	
											1-HIGH	2-SIGNIFICANT
CLEAR FORK TRINITY RIVER SCS SITE 13	TR-GOURDNECK CREEK	EARTH	1955	C	37	337	NONE			3	HOOD-PARKER SCD	17
CLEAR FORK TRINITY RIVER WS SITE 29	TR-WILLOW CREEK	EARTH	1958	C	28	613	NONE			3	HOOD-PARKER SCD	17
CLEAR FORK TRINITY RIVER WS SITE 16	DOBBS BRANCH	EARTH	1956	C	28	492	NONE			3	HOOD-PARKER SCD	17
CLEAR FORK TRINITY RIVER WS SITE 12	TR-GOURDNECK CREEK	EARTH	1955	C	23	317	NONE			3	HOOD-PARKER SCD	17
CLEAR FORK TRINITY RIVER WS SITE 4	TR-CLEAR FORK TRINITY RIVER	EARTH	1955	C	27	617	NONE			3	HOOD-PARKER SCD	17
CLEAR FORK TRINITY RIVER WS SITE 24	WILLOW CREEK	EARTH	1955	C	32	1,593	NONE			3	HOOD-PARKER SCD	17
CLEAR FORK TRINITY RIVER WS SITE 15	TR-GOURDNECK CREEK	EARTH	1956	C	32	306	NONE			3	HOOD-PARKER SCD	17
CLEAR FORK TRINITY RIVER WS SITE 14	TR-CLEAR FORK TRINITY RIVER	EARTH	1956	C	23	351	NONE			3	HOOD-PARKER SCD	17
CLEAR FORK TRINITY RIVER WS SITE 16A	MCKNIGHT BRANCH	EARTH	1971	C	36	695	NONE			3	HOOD-PARKER SCD	17
CLEAR FORK TRINITY RIVER WS SITE 3	TR-CLEAR FORK TRINITY RIVER	EARTH	1955	C	32	613	NONE			3	HOOD-PARKER SCD	17
CLEAR FORK TRINITY RIVER WS SITE 2A	TR-WILLOW CREEK	EARTH	1957	C	32	458	NONE			3	HOOD-PARKER SCD	17
CLEAR FORK TRINITY RIVER WS SITE 1A	BROWN BRANCH	EARTH	1956	C	29	391	NONE			3	HOOD-PARKER SCD	13
CLEAR FORK TRINITY RIVER WS SITE 17	RANKIN BRANCH	EARTH	1957	C	34	803	NONE			3	HOOD-PARKER SCD	17
CLEAR FORK TRINITY RIVER WS SITE 21	HAYS BRANCH	EARTH	1956	C	38	1,066	NONE			3	HOOD-PARKER SCD	17
CLEAR FORK TRINITY RIVER WS SITE 19	GREEN BRANCH	EARTH	1957	C I	35	828	NONE			3	HOOD-PARKER SCD	17
CLEAR FORK TRINITY RIVER WS SITE 22A	TR-CLEAR FORK TRINITY RIVER	EARTH	1958	C	36	520	NONE			3	HOOD-PARKER SCD	17
CLEAR FORK TRINITY RIVER WS SITE 1	TR-CLEAR FORK TRINITY RIVER	EARTH	1955	C	26	567	NONE			3	HOOD-PARKER SCD	17
CLEAR FORK TRINITY RIVER WS SITE 27	TR-WILLOW CREEK	EARTH	1957	C	30	375	NONE			3	HOOD-PARKER SCD	17
CLEAR FORK TRINITY RIVER WS SITE 30	HOLDFR CREEK	EARTH	1958	C	35	542	NONE			2	HOOD-PARKER SCD	17
CLEAR FORK TRINITY RIVER WS SITE 26	BEEMAN BRANCH	EARTH	1957	C	31	845	NONE			3	HOOD-PARKER SCD	17
CLEAR FORK TRINITY RIVER WS SITE 32	HEIFFEL CREEK	EARTH	1958	C	35	604	NONE			3	HOOD-PARKER SCD	17
CLEAR FORK TRINITY RIVER WS SITE 25	GRAMAM BRANCH	EARTH	1958	C	33	850	NONE			3	HOOD-PARKER SCD	17
CLEAR FORK TRINITY RIVER WS SITE 25A	BELKNAP BRANCH	EARTH	1958	C	40	1,460	NONE			3	HOOD-PARKER SCD	17
CLEAR FORK TRINITY RIVER WS SITE 2	CLEAR FORK TRINITY RIVER	EARTH	1955	C	30	2,157	NONE			3	HOOD-PARKER SCD	17
CLEAR FORK TRINITY RIVER WS SITE 31	RUPGESS CREEK	EARTH	1956	C I	56	3,664	NONE			3	HOOD-PARKER SCD	17
CLEAR FORK TRINITY RIVER WS SITE 23	SQUAW CREEK	EARTH	1957	C I	64	4,146	NONE			3	HOOD-PARKER SCD	17
CLEAR FORK TRINITY RIVER WS SITE 7	COTTONWOOD CREEK	EARTH	1955	C	36	810	NONE			3	HOOD-PARKER SCD	17

PURPOSES I - IRRIGATION C - FLOOD CONTROL S - WATER SUPPLY D - DEBRIS CONTROL
 H - HYDROELECTRIC N - NAVIGATION R - RECREATION O - OTHER
 HAZARD POTENTIAL 1-HIGH 2-SIGNIFICANT 3-LOW

INVENTORY OF DAMS IN THE UNITED STATES

TEXAS (CONT'D)
PARKER COUNTY (CONT'D)

NAME OF DAM OR IMPOUNDMENT	RIVER OR STREAM	TYPE OF DAM	YEAR COMPLETED	PUR. HEIGHT (FT)	MAX CAPACITY (ACRE-FT.)	NEAREST DOWNSTREAM CITY-TOWN-VILLAGE	POPULATION	DIST. FROM DAM (MI)	OWNER	PURPOSES		
										I	H	C
CLEAR FORK TRINITY RIVER WS SITE 6	TR-CLEAR FORK TRINITY RIVER	EARTH	1955 C	29	334	NONE			HOOD-PARKER	3	SCD	17
CLEAR FORK TRINITY RIVER WS SITE 9	TR-GOURDNECK CREEK	EARTH	1955 C	23	535	NONE			HOOD-PARKER	3	SCD	17
CLEAR FORK TRINITY RIVER WS SITE 5	TR-CLEAR FORK TRINITY	EARTH	1955 C	31	374	NONE			HOOD-PARKER	3	SCD	17
CLEAR FORK TRINITY RIVER WS SITE 10	GOURDNECK CREEK	EARTH	1955 C	33	1,498	NONE			HOOD-PARKER	3	SCD	17
CLEAR FORK TRINITY RIVER WS SITE 11	TR-GOURDNECK CREEK	EARTH	1955 C	24	298	NONE			HOOD-PARKER	3	SCD	17
CLEAR FORK TRINITY RIVER WS SITE 9	STICKLAND BRANCH	EARTH	1955 C	32	708	NONE			HOOD-PARKER	3	SCD	17
CLEAR FORK WS SCS SITE 31	HALE BRANCH	EARTH	1958 C	31	900	NONE			HOOD-PARKER	3	SCD	17
COMBS LAKE	TR-PATRICK CREEK	EARTH	1963 R	24	288	NONE			C K COMBS JR	3	SCD	17
LAKE MONTEK	TURKEY CREEK	EARTH	1954 R	50	5,400	NONE			MONTEK DRILLING COMPANY	2	DRILLING	17
LAKE MULLET	TURKEY CREEK	EARTH	1959 R	60	1,680	NONE			W A MONCRIEF JR	2	SCD	17
MEEKER LAKE	RUFE EVANS HOLLOW	EARTH	1959 R	44	599	NONE			J R MEEKER ESTATE	1	SCD	17
MILSAP LAKE	WILSON CREEK	EARTH	1959 S	21	326	NONE			MILSAP WATER SUPPLY	2	SCD	17
MINERAL WELLS DAM	ROCK CREEK	EARTH	1920 S	74	12,000	DEACON	75	1	CITY OF MINERAL WELLS	1	SCD	17
MOORE LAKE	SQUAW CREEK	EARTH	1959 R	27	238	NONE			EVAN MOORE DDS	3	SCD	17
PRICE LAKE	TR-GRINDSTONE CREEK	EARTH	1959 R	27	313	NONE			DAN W PRICE	3	SCD	17
SUNSHINE LAKE	TOWN CREEK	EARTH	1930 S	33	758	WEATHERFORD	9,759	2	CITY OF WEATHERFORD	1	SCD	17
WEATHERFORD DAM	CLEAR FORK TRINITY RIVER	EARTH	1957 S	69	37,520	NONE			CITY OF WEATHERFORD	3	SCD	17
FLYNT LAKE DAM 1	RUNNING WATER DRAW	EARTH	1970 I	18	150	NONE			EW FLYNT ESTATE	3	SCD	19
FLYNT LAKE DAM 2	RUNNING WATER DRAW	EARTH	1970 I	20	150	NONE			EW FLYNT ESTATE	3	SCD	19
HARLAND FRYE LAKE DAM	FRIO DRAW	EARTH	1962 I	17	1,500	NONE			HARLAND H FRYE	3	SCD	19
HARTZOG LAKE DAM	CATFISH DRAW	EARTH	1968 I	18	300	NONE			AL HARTZOG	3	SCD	19
RUNNING WATER DRAW WS SCS SITE 2 DAM	CATFISH DRAW	EARTH	1973 C	23	7,376	BOVINA	1,800	1	PARKER CO SCD	1	SCD	19
WILLIAMS LAKE DAM	CATFISH DRAW	EARTH	1965 I	18	190	NONE			GLEN WILLIAMS	3	SCD	19

PURPOSES I - IRRIGATION H - HYDROELECTRIC N - NAVIGATION C - FLOOD CONTROL S - WATER SUPPLY D - DEBRIS CONTROL R - RECREATION O - OTHER

HAZARD POTENTIAL 1 - HIGH 2 - SIGNIFICANT 3 - LOW

INVENTORY OF DAMS IN THE UNITED STATES

TEXAS (CONT'D)
PECOS COUNTY

NAME OF DAM OR IMPOUNDMENT	RIVER OR STREAM	TYPE OF DAM	YEAR COMPLETED	PURPOSE	HEIGHT (FT)	MAX CAPACITY (ACRE FT.)	NEAREST DOWNSTREAM CITY, TOWN, VILLAGE	POPULATION	DIST. FROM DAM (MI.)	OWNER	
										1	2
COMANCHE CREEK DAM	COMANCHE CREEK	EARTH	1955	I	23	1,400	FT STOCKTON	8,283	1	1	PECOS COUNTY W C I D
IMPERIAL DAM	IMPERIAL DITCH	EARTH	1910	I	25	8,500	NONE			3	PECOS CO WID 2
LEON SPRINGS DAM	LEON CREEK	EARTH	1915	I	18	3,580	NONE			3	DIXEL RESOURCES INC
POLK COUNTY											
RAPNUM LAKE DAM	TR-CANEY CREEK	EARTH	1960	R	13	60	NONE			3	JOSEPH G VANEK
C J GERLACH DAM	SALLY CREEK	EARTH	1960	R	14	280	NONE			3	C J GERLACH
CARMONA LAKE DAM	TR-ROCKY CREEK	EARTH	1955	R	15	90	NONE			3	CARMONA HUNTING CLUB
CHURTON CORPORATION	TR-CHOATES CREEK	EARTH	1965	R	32	150	NONE			3	CHURTON CORPORATION
FOREST SPRINGS LAKE DAM	TR-TURNER CREEK	EARTH	1966	R	35	154	NONE			3	DIXIELAND CORPORATION
HENDERSON LAKE DAM	TR-LONG KING CREEK	EARTH	1960	R S	26	90	NONE			2	LEE HENDERSON
HICKORY SPRINGS DAM	LITTLE HICKORY CREEK	EARTH	1962	R	18	80	NONE			2	KEITH MCCAFFEY
HORTENSE LAKE DAM	TR-BEAR CREEK	EARTH	1955	R	13	60	NONE			3	HORTENSE HUNTING CLUB
JOBE LAKE DAM	TR-CHOATES CREEK	EARTH	1963	R	20	240	LIVINGSTON	4,150	4	3	WIGGINS LAND COMPANY
LAKE CONNIE JEAN DAM	WILLIAMS CREEK	EARTH	1965	R	25	280	NONE			3	WIGGINS LAND COMPANY
LAKE DONNA	TR-WEST FORK DOURLE BRANCH	EARTH	1963	R	21	115	NONE			2	WIGGINS LAND CO
LAKE DOWNS	TR-BIG SANDY CREEK	EARTH	1963	R	24	65	NONE			2	WIGGINS LAND CO
LAKE LONDA LYNN DAM	SALLY CREEK	EARTH	1969	R	32	350	NONE			3	C J GERLACH
LAKE MARK DAM	TR-WEST FORK DOURLE BRANCH	EARTH	1964	R	23	250	NONE			2	WIGGINS LAND CO
LAKE WINNIPESAUKEE	TR-WEST FORK DOURLE BRANCH	EARTH	1963	R	19	125	NONE			2	WIGGINS LAND CO
LAKESTDF VILLAGE FSTATES DAM	CROOKED CREEK	EARTH	1960	R	26	190	NONE			3	B A GLOVER
MYSTLF LAKE DAM	TR-CHOATES CREEK	EARTH	1963	R	15	360	LIVINGSTON	4,150	4	1	WIGGINS LAND COMPANY
PAUL LAURENT LAKE DAM	BLACK BRANCH	EARTH	1953	I	19	150	NONE			3	PAUL LAURENT
SLEEPY HOLLOW LAKE DAM	TR-BLACK BRANCH	EARTH	1964	R	50	525	NONE			3	MOZELLE PIXLEY
THOMAS F DUKE NO 4	TR-MENARD CREEK	EARTH	1955	I R	17	648	NONE			3	THOMAS E DUKE
TOMAHAWK NUMBER TWO DAM	TR-WOODS CREEK	EARTH	1962	R	32	85	NONE			3	PAUL G SCHLOTTMAN
TOMAHAWK ONE DAM	TR-WOODS CREEK	EARTH	1957	R	24	100	NONE			3	PAUL G SCHLOTTMAN

PURPOSES: I - IRRIGATION C - FLOOD CONTROL S - WATER SUPPLY D - DEBRIS CONTROL
H - HYDROELECTRIC N - NAVIGATION R - RECREATION O - OTHER
HAZARD POTENTIAL: 1 - HIGH 2 - SIGNIFICANT 3 - LOW

INVENTORY OF DAMS IN THE UNITED STATES

TEXAS (CONT'D)
POLK COUNTY (CONT'D)

NAME OF DAM OR IMPOUNDMENT	RIVER OR STREAM	TYPE OF DAM	YEAR COMPLETED	PURPOSE	HEIGHT (FT)	MAX CAPACITY (ACRE-FT.)	NEAREST DOWNSTREAM CITY-TOWN-VILLAGE	POPULATION	DIST. FROM DAM (MI.)	OWNER	HAZARD POTENTIAL	PURPOSES
TOMHIGHEE DAM	TOMBIGBEE BRANCH	EARTH	1971	R	32	300	NONE			3	ALABAMA-COUSHAT TA RESER	02
U S PLYWOOD LAKE DAM	TR-DABBS BRANCH	EARTH	1950	I R	18	150	NONE			3	U S PLYWOOD CORP	02
WILSON LAKE DAM	EAST FORK DOUBLE BRANCH	EARTH	1965	R	18	160	NONE			3	G WILSON	02
POTTER COUNTY												
6 SECTION LAKE DAM	INDIAN CREEK	EARTH	1940	S	35	280	NONE			3	MILES CHILDERS	13
TECOVAS POND DAM	TECOVAS CREEK	EARTH	1970	O	48	660	NONE			3	S W PORTLAND CEMENT CO	13
THE RANCH MARSH DAM	TECOVAS CREEK	EARTH	1964	I	30	600	NONE			3	THE RANCH MARSH	13
WHALE POND DAM	TR-TECOVAS CREEK	EARTH	1964	S	70	336	NONE			3	STANLEY MARSH III	13
PRESIDIO COUNTY												
MIMMS DRAW WS SCS SITE	MIMMS DRAW	EARTH	1961	C	27	1,847	MARFA TEXAS	2,647	1	1	CITY MARFA TEXAS	16
SAN ESTEBAN LAKE DAM	ALAMITO CREEK	GRAVITY	1911	R	68	7,160	PLATA	25	20	2	WILLIAM BLAKEHOPE II	16
SUTTON LAKE	CHARCO RECERRO CREEK	BUTTRESS	1915	I R	37	370	NONE			3	JUDGE C R SUTTON	16
RAINS COUNTY												
CASE LAKE	BOARDTREE BRANCH	EARTH	1958	R	24	327	NONE			3	BOBBY JOE CASE	04
CLICKS LAKE DAM	TR-LAKE FORK CREEK	EARTH	1958	I S	16	147	NONE			3	HF CLICK JR	04
GRAFFNES LAKE	SPRING BRANCH	EARTH	1959	R	21	345	NONE			2	FLOYD GRAFFNES	04
IRON BRIDGE DAM	SABINE RIVER	EARTH	1960	I R S	67	1,267,221	NONE			1	SABINE RIVER AUTHORITY	04
MONTGOMERY LAKE	TR-LAKE FORK CREEK	EARTH	1956	R	12	92	NONE			3	W W MONTGOMERY	04
UPP LAKE FORK CR WS SCS SITE 9	MCHRIDIE BR TR-LAKE FORK CREEK	EARTH	1964	R C	25	731	NONE			3	HOPKINS-HAINS CO SCD	04
RANDALL COUNTY												
BIVINS DAM	PALO DURO CREEK	EARTH	1927	S	43	10,240	CANYON	8,333	6	1	CITY OF AMARILLO	13
FROG DAM	SPRING DRAW	EARTH	1966	I	20	396	NONE			2	NEIL DOWNING	13
LAKE TANGLEWOOD DAM	PRARIE DOG TOWN FORK RED RIV	EARTH	1964	R	64	7,600	NONE			3	LAKE TANGLEWOOD INC	13

PURPOSES 1 - IRRIGATION C - FLOOD CONTROL S - WATER SUPPLY D - DEBRIS CONTROL
H - HYDROELECTRIC N - NAVIGATION R - RECREATION O - OTHER

HAZARD POTENTIAL 1 - HIGH 2 - SIGNIFICANT 3 - LOW

INVENTORY OF DAMS IN THE UNITED STATES

TEXAS (CONT'D)
RANDALL COUNTY (CONT'D)

NAME OF DAM OR IMPROVEMENT	RIVER OR STREAM	TYPE OF DAM	YEAR COMPLETED	PUR. POS.	HEIGHT (FT)	MAX CAPACITY (ACRE-FT.)	NEAREST DOWNSTREAM CITY-TOWN-VILLAGE	POPULATION	DIST FROM DAM (MI.)	OWNER	HAZARD POTENTIAL
MCSPADON LAFÉ DAM	TIERPA BLANCA CREEK	EARTH	1930	R	15	168	CANYON	8,333	3	STANLEY BLACKBURN ET AL	13
PALO DURO CLUR DAM	PRAIRIE DOG TOWN FORK RED RIV	EARTH	1940	R	29	920	NONE		1	PALO DURO CLUB LAKE	13
ROY GWYN RANCH LAKE DAM	TR-PALO DURO CREEK	EARTH	1971	S	23	141	CANYON	8,333	13	ROY GWYN	13
TOM GEPALD LAKE DAM	TR-NEGRO ARPOYO	EARTH	1966	S	21	170	CANYON	8,333	9	DR TOM GERALD	13
UMBARGER DAM	TIERPA BLANCA CREEK	EARTH	1938	R	37	54,363	CANYON	8,333	10	US FISH & WILDLIFE SERV	13
REAL COUNTY											
HARRISON DAM	LITTLE DRY FRIO CREEK	EARTH	1962	S	28	179	NONE		3	SAM HARRISON	21
PLETCHER LAKE DAM	DRY CREEK	EARTH	1963	I	17	135	NONE		3	JH PLETCHER	21
RED RIVER COUNTY											
ARROWHEAD PANCH DAM	TR-PECAN BAYOU	EARTH	1964	S	38	380	NONE		3	ARROWHEAD RANCH	01
BARNARD LAKE DAM	BARNARD DRAW-TR CUTHAND CREEK	EARTH	1969	I	12	106	NONE		3	WILLIAM C BARNARD	01
PENTSFN DAM	TR-WHITE ROCK CREEK	EARTH	1972	S	16	96	NONE		2	BENTSEN ESTATE	01
BROOKS LAKE DAM	BRUTON CREEK	EARTH	1930	R	18	432	NONE		3	PHILLIP BROOKS	01
COUNTRY CLUR DAM	TR-CARROLL CREEK BAYOU	EARTH	1915	R	25	810	NONE		3	CLARKSVILLE COUNTRY CLUB	01
CRYSTAL LAKE DAM	TR-WHITE OAK CREEK	EARTH	1951	R	19	220	NONE		3	CRYSTAL LAKE CLUB	01
OFARROHN DAM	TR-SCATTER CREEK	EARTH	1964	S	20	120	NONE		2	C T DEARROHN	01
HALL DAM	TR-RED RIVER	EARTH	1970	S	35	350	NONE		3	J E HALL	01
HARVEY FSTATE DAM	LAKE BRANCH	EARTH	1925	S	15	228	NONE		3	HARVEY ESTATE	01
HARVEY LAKE DAM	TR-JAKE CREEK	EARTH	1954	I	21	250	NONE		3	RILEY W HARVEY	01
IGO CATTLE CO LAPE DAM	LITTLE PINE CREEK	EARTH	1972	I	17	272	NONE		3	IGO LAND AND CATTLE CO	01
IGO LAPE DAM 1	TR-LITTLE PINE CREEK	EARTH	1972	I	25	400	NONE		3	HARRY IGO	01
JAN-KAY DAM	TR-SCATTER CREEK	EARTH	1968	S	17	88	NONE		2	JAN-KAY HANCH	01
KFY DAM	TR-ELM CREEK	EARTH	1965	S	24	211	NONE		3	G T KEY	01
LANGFORD CREEK SCS SITE	TR-LANGFORD CREEK	EARTH	1963	C	23	200	NONE		3	RED RIVER CO SCS	01
LANGFORD CREEK WS SCS SITE 11 DAM	LYNCH CREEK-TR LANGFORD CREEK	EARTH	1961	C	30	1,321	NONE		3	RED RIVER CO SCS	01

PURPOSES: I - IRRIGATION C - FLOOD CONTROL S - WATER SUPPLY D - DEBRIS CONTROL
 M - HYDROELECTRIC N - NAVIGATION R - RECREATION O - OTHER

HAZARD POTENTIAL: 1 - HIGH 2 - SIGNIFICANT 3 - LOW

INVENTORY OF DAMS IN THE UNITED STATES

TEXAS (CONT'D)
RED RIVER COUNTY (CONT'D)

1980
1979
1978

DIST. FROM DAM (MI.)
3
2
2

NAME OF DAM OR IMPOUNDMENT	RIVER OR STREAM	TYPE OF DAM	YEAR COMPLETED	PUB. HEIGHT (FT)	MAX CAPACITY (ACRE-FT.)	NEAREST DOWNSTREAM CITY-TOWN-VILLAGE	POPULATION	DIST. FROM DAM (MI.)	OWNER
LANGFORD CREEK WS SCS SITE 12	ROGGY CREEK	EARTH	1961	C	3,946	NONE		2	RED RIVER CO SCD
LANGFORD CREEK WS SCS SITE 14	TR-LANGFORD CREEK	EARTH	1963	C	350	NONE		3	RED RIVER CO SCD
LANGFORD CREEK WS SCS SITE 10 DAM	TR-LANGFORD CREEK	EARTH	1960	C	250	NONE		3	RED RIVER CO SCD
LANGFORD CREEK WS SCS SITE 1	LANGFORD CREEK	EARTH	1966	O	4,250	CLARKSVILLE	3,350	1	RED RIVER COUNTY SCD
LANGFORD CREEK WS SCS SITE 3 DAM	TR-LANGFORD CREEK	EARTH	1960	C	360	CLARKSVILLE	3,350	2	RED RIVER CO SCD
LANGFORD CREEK WS SCS SITE 7 DAM	TR-LANGFORD CREEK	EARTH	1961	C	300	NONE		3	RED RIVER CO SCD
LANGFORD CREEK WS SCS SITE 2 DAM	DFLAWARE CREEK	EARTH	1963	C	604	CLARKSVILLE	3,350	1	RED RIVER CO SCD
LANGFORD CREEK WS SCS SITE 8 DAM	TR-LANGFORD CREEK	EARTH	1960	C	250	NONE		3	RED RIVER CO SCD
LANGFORD CREEK WS SCS SITE 4 DAM	TR-LANGFORD CREEK	EARTH	1960	C	321	CLARKSVILLE	3,350	1	RED RIVER CO SCD
MAGIC VALLEY LAKE DAM	SAND RANCH	EARTH	1965	I	1,475	NONE		3	FIRST AMERICAN FARMS INC
OGILVIE DAM	TR-SHAWNEE CREEK	EARTH	1965	S	184	NONE		3	MORGAN OGILVIE
RED RIVER COUNTRY CLUB DAM	PICKETT CREEK	EARTH	1912	R	1,344	NONE		2	RED RIVER COUNTRY CLUB
RIVER CREST LAKE LEVEE	SULPHUR RIVER-OFFSTREAM	EARTH	1953	O	9,700	NONE		3	TEXAS POWER-LIGHT CO
ROGERS DAM	TR-LITTLE PINE CREEK	EARTH	1971	S	160	NONE		2	A L ROGERS
RUSSEL LAKE 2 DAM	TR-KICKAPOO CREEK	EARTH	1970	I	212	NONE		3	JOE E RUSSEL
TALLANT LAKE DAM	TR-RIG PINE CREEK	EARTH	1970	I	114	NONE		3	H ALLAN TALLANT
TEXAS AND PACIFIC RR LAKE DAM	WHITE ROCK CR TR-KICKAPOO CR	EARTH	1931	S	400	NONE		2	TEXAS-PACIFIC RAILWAY CO
KEEVES COUNTY BALMORHEA LAKE DAM	SANDIA CREEK	EARTH	1917	I	9,500	BALMORHEA	655	1	KEEVES COUNTY MID 1
RED BLUFF RESERVOIR DAM	PECOS RIVER	EARTH	1936	I H O	405,000	PECOS	12,682	55	RED BLUFF WATER SON DIST
KEFUGIO COUNTY ROOKE DAM	LA ROSA EK	EARTH	1952	S	115	NONE		3	F B ROOKE & SONS
ROBERTS COUNTY JIM WATERFIELD LAKE DAM	TR-CANADIAN RIVER	EARTH	1962	S	220	NONE		3	JIM WATERFIELD

PURPOSES: I - IRRIGATION C - FLOOD CONTROL S - WATER SUPPLY D - DEBRIS CONTROL
H - HYDROELECTRIC N - NAVIGATION R - RECREATION O - OTHER

HAZARD POTENTIAL: 1 - HIGH 2 - SIGNIFICANT 3 - LOW

INVENTORY OF DAMS IN THE UNITED STATES

TEXAS (CONT'D)
ROBERTS COUNTY (CONT'D)

NAME OF DAM OR IMPOUNDMENT	RIVER OR STREAM	TYPE OF DAM	YEAR COMPLETED	PURPOSE	HEIGHT (FT)	MAX CAPACITY (ACRE-FT.)	NEAREST DOWNSTREAM CITY/TOWN/VILLAGE	POPULATION	DIST. FROM DAM (MI.)	OWNER	CONGR DIST
LOCKE BROTHERS RANCH LAKE DAM	TR-RED DEER CREEK	EARTH	1963 S	28	112	MIAMI	611	7	3	LOCKE BROTHERS	13
MORRISON-SCOTT & CONRAD LAKE DAM NO 2	TR-PAINT CREEK	EARTH	1965 S	26	229	NONE			3	MORRISON-SCOTT & CONRAD	13
ROBERTSON COUNTY											
ABRAHAM LAKE DAM	BARTON RANCH	EARTH	1962 R	14	112	NONE				GEORGE ABRAHAM	06
CAMP COOLEY RANCH DAM	TR-REAR CREEK	EARTH	1973 R	41	780	NONE				BERT WHEELER	06
CAMP CREEK LAKE DAM	CAMP CREEK	EARTH	1949 R S	46	25,000	ADJACENT DWELLINGS	50	1	1	CAMP CREEK WATER CO	06
MCGUIRE LAKES DAM 1	LITTLE PIN OAK CREEK	EARTH	1961 R	16	96	NONE			2	HOMER CALLAWAY	06
MCGUIRE LAKE DAM 2	LITTLE PIN OAK CREEK	EARTH	1961 R	15	360	SCATTERED DWELLINGS	12	2	2	GEORGE PHARIS	06
SEALE LAKE DAM	DRY HOLLOW	EARTH	1963 R	19	266	NONE			3	R H SEALE	06
W D KIRBY DAM	MILL CREEK	EARTH	1957 R	30	620	NONE			2	WALTER M MISCHER	06
ROCKWALL COUNTY											
CEDAR CREEK SCS SITE 1A A DAM	HIGH POINT CREEK	EARTH	1969 C	28	3,500	NONE			3		04
CEDAR CREEK SCS SITE 1A DAM	HIGH POINT CREEK	EARTH	1969 C	20	2,082	NONE			3	ROCKWALL SCD	04
CEDAR CREEK WS SCS SITE 4 DAM	TR-BRUSHY CREEK	EARTH	1971 C	25	298	NONE			3	ROCKWALL SCD	04
CEDAR CREEK WS SCS SITE 1A DAM	BRUSHY CREEK	EARTH	1971 C	27	940	NONE			3	ROCKWALL SCD	04
CEDAR CREEK WS SCS SITE 2 DAM	TR-BRUSHY CREEK	EARTH	1971 C	25	429	NONE			3	ROCKWALL SCD	04
CEDAR CREEK WS SCS SITE 11 DAM	TR-HACKBERRY CREEK	EARTH	1966 C	27	1,337	NONE			3	ROCKWALL SCD	04
CEDAR CREEK WS SCS SITE 14A DAM	TR-BIG BRUSHY CREEK	EARTH	1971 C	26	609	NONE			3	ROCKWALL SCD	04
CEDAR CREEK WS SCS SITE 6 DAM	TR-BRUSHY CREEK	EARTH	1971 C	26	441	NONE			3	ROCKWALL SCD	04
CEDAR CREEK WS SCS SITE 13 DAM	BERRY CREEK	EARTH	1966 C	19	1,662	NONE			3	ROCKWALL SCD	04
CEDAR CREEK WS SCS SITE 9 DAM	TR-BRUSHY CREEK	EARTH	1971 C	25	305	MCLENDON	20	2	2	ROCKWALL SCD	04
CEDAR CREEK WS SCS SITE 7 DAM	TR-BRUSHY CREEK	EARTH	1971 C	24	251	NONE			3	ROCKWALL SCD	04
CEDAR CREEK WS SCS SITE 3 DAM	TR-BRUSHY CREEK	EARTH	1971 C	29	396	NONE			3	ROCKWALL SCD	04
CEDAR CREEK WS SCS SITE 5 DAM	TR-BRUSHY CREEK	EARTH	1971 C	25	316	NONE			3	ROCKWALL SCD	04
CEDAR CREEK WS SCS SITE 1A DAM	TR-BRUSHY CREEK	EARTH	1971 C	22	318	NONE			3	ROCKWALL SCD	04

PURPOSES: I - IRRIGATION, H - HYDROELECTRIC, N - NAVIGATION, C - FLOOD CONTROL, S - WATER SUPPLY, R - RECREATION, D - DEBRIS CONTROL, O - OTHER
HAZARD POTENTIAL: 1 - HIGH, 2 - SIGNIFICANT, 3 - LOW

INVENTORY OF DAMS IN THE UNITED STATES

TEXAS (CONT'D)
ROCKWALL COUNTY (CONT'D)

NAME OF DAM OR IMPOUNDMENT	RIVER OR STREAM	TYPE OF DAM	YEAR COMPLETED	PURPOSE	HEIGHT (FT)	MAX CAPACITY (ACRE-FT.)	NEAREST DOWNSTREAM CITY/TOWN/VILLAGE	POPULATION	DIST. FROM DAM (MI.)	OWNER	LSD NO	CONC
GREEN'S LAKE	TR-SQUARBLE CREEK OFFSTREAM	EARTH	1963	R	30	180	NONE			BESSIE M GREENE	04	04
UPPER EAST FK LATERALS WS SCS SITE 3F	TR-CAMP CREEK	EARTH	1959	C	27	743	NONE			ROCKWALL SCD	04	04
UPPER EAST FK LATERALS WS SCS SITE 5C	LITTLE BUFFALO CREEK	EARTH	1955	C	28	1,900	NONE			ROCKWALL SCD	04	04
UPPER EAST FK LATERALS WS SCS SITE 3E	TR-CAMP CREEK	EARTH	1959	C	20	469	NONE			ROCKWALL SCD	04	04
UPPER EAST FK LATERALS WS SCS SITE R	TR-LONG BRANCH	EARTH	1956	C	33	1,320	NONE			ROCKWALL SCD	04	04
UPPER EAST FK LATERALS WS SCS SITE 4R	TR-SQUARBLE CREEK	EARTH	1955	C	33	1,240	NONE			ROCKWALL SCD	04	04
UPPER EAST FK LATERALS WS SCS SITE 4	SQUARBLE CREEK	EARTH	1955	C	33	2,500	NONE			ROCKWALL SCD	04	04
UPPER EAST FK LATERALS WS SCS SITE 4A	LONG BRANCH	EARTH	1955	I C	29	178	NONE			ROCKWALL SCD	04	04
UPPER EAST FK LATERALS WS SCS SITE 5A	BROCKWAY BRANCH	EARTH	1955	C	32	1,510	NONE			ROCKWALL SCD	04	04
UPPER EAST FK LATERALS WS SCS SITE 5R	BUFFALO CREEK	EARTH	1955	C	30	3,600	NONE			ROCKWALL SCD	04	04
UPPER EAST FK LATERALS WS SCS SITE 3G	CAMP CREEK	EARTH	1959	C	22	518	NONE			ROCKWALL SCD	04	04
UPPER EAST FK LATERALS WS SCS SITE 7	TR-LONG BRANCH	EARTH	1966	C	25	634	NONE			ROCKWALL SCD	04	04
UPPER EAST FK LATERALS WS SCS SITE 4A	TR-SQUARBLE CREEK	EARTH	1955	C	33	1,200	NONE			ROCKWALL SCD	04	04
UPPER EAST FK LATERALS WS SCS SITE 6	LONG BRANCH	EARTH	1955	C	29	6,264	NONE			ROCKWALL SCD	04	04
UPPER EAST FK LATERALS WS SCS SITE 3C	TR-CAMP CREEK	EARTH	1959	C	22	469	NONE			ROCKWALL SCD	04	04
DUNNELL COUNTY												
ALLEN DAM												
	TR-COYOTE CREEK	EARTH	1961	R	18	130	BALLINGER	5,040	10	RUFUS ALLEN JR ET AL	21	21
	TR-ELM CREEK	EARTH	1967	S	22	273	BALLINGER	5,040	20	LYNN HILLIUPS	21	21
	LOS ARROYOS	EARTH	1923	I	26	260	BALLINGER	5,040	3	BALLINGER COUNTRY CLUB	21	21
	TR-COLORADO RIVER	EARTH	1961	S	20	200	BALLINGER	5,040	10	LYLE J CURRIE	21	21
	ELM CREEK	EARTH	1930	S	32	1,536	BALLINGER	4,203	1	CITY OF BALLINGER	21	21
	COLORADO RIVER	EARTH	1954	I	11	440	BALLINGER	5,040	7	SARA LOU JONES	21	21
	VALLEY CREEK	EARTH	1947	S	30	8,215	BALLINGER	5,040	8	BUXEMPER CITY OF	21	21
	ELM CREEK	EARTH	1944	S	41	10,032	BALLINGER	5,040	16	BALLINGER CITY OF WINTERS	21	21
	FLEM CREEK	HOCKFILL	1957	I	12	168	BALLINGER	5,040	2	CITY OF BALLINGER	21	21
	BULL HOLLOW	EARTH	1961	S	30	324	BALLINGER	5,040	13	JOE B LLOYD	21	21

PURPOSES: I - IRRIGATION C - FLOOD CONTROL S - WATER SUPPLY D - DEBRIS CONTROL
H - HYDROELECTRIC N - NAVIGATION R - RECREATION O - OTHER

HAZARD POTENTIAL 1-HIGH 2-SIGNIFICANT 3-LOW

INVENTORY OF DAMS IN THE UNITED STATES

TEXAS (CONT'D)
RUNNELS COUNTY (CONT'D)

NAME OF DAM OR IMPOUNDMENT	RIVER OR STREAM	TYPE OF DAM	YEAR COMPLETED	PURPOSE	HEIGHT (FT)	MAX CAPACITY (ACRE-FT.)	NEAREST DOWNSTREAM CITY/TOWN/VILLAGE	POPULATION	DIST. FROM DAM (MI.)	OWNER
MITCHELL LAKE	TR-LAKE CREEK	EARTH	1965	R	20	184	NONE		3	GEO P MITCHELL
MOORE DAM	TR-MFSQUITE CREEK	EARTH	1961	S	23	285	BALLINGER	5,040	16	JOHN W MOORE
NORTHINGTON DAM	TR-MUD CREEK	EARTH	1967	S	19	137	BALLINGER	5,040	10	RENA B NORTHINGTON
NORTHWEST LATERALS WS SCS SITE #1	GRAPE CREEK	EARTH	1964	C	54	7,147	NONE		3	RUNNELS SCD
ODOM ET AL DAM 1	WAGON TIRE CREEK	EARTH	1967	S	19	114	NONE		3	ODOM CURRIE & MYLIE EST
ODOM ET AL DAM 2	TR-WAGON TIRE CREEK	EARTH	1967	S	29	160	NONE		3	ODOM CURRIE & MYLIE EST
OLD LAKE WINTERS DAM	ADAMS DRAW	EARTH	1929	S	22	1,320	WINTERS	2,907	2	CITY OF WINTERS
VALLEY CREEK WS SCS SITE #18 DAM	TR-VALLEY CREEK	EARTH	1964	C	37	1,300	BALLINGER	5,040	20	RUNNELS COUNTY SCD
VALLEY CREEK WS SCS SITE #20 DAM	MUSTANG BRANCH	EARTH	1967	C	25	2,481	BALLINGER	5,040	17	RUNNELS COUNTY SCD
VALLEY CREEK WS SCS SITE #19 DAM	TR-VALLEY CREEK	EARTH	1966	C	25	582	BALLINGER	5,040	17	RUNNELS COUNTY SCD
RUSK COUNTY										
ATTOYAC RAYOU WS PROJECT DAM 2	TR-ATTOYAC RAYOU	EARTH	1972	C	35	1,200	NONE		2	ATTOYAC BAYOU WS AUTHORITY
ATTOYAC RAYOU WS PROJECT SCS DAM 3	SANDY CREEK	EARTH	1972	C	33	2,491	NONE		2	ATTOYAC BAYOU WS AUTHORITY
HUCKNER DAM	TR-ANGELINA RIVER	EARTH	1935	I	17	150	NONE		3	R C RUCKNER
DCC YOUNG POND	TAYLOR BRANCH	EARTH	1958	S	18	225	TATUM	666	3	YOUNG ESTATE
FELIX COOK DAM	GRIFFIN CREEK	EARTH	1969	I	25	180	NONE		3	FELIX COOK JR ET AL
FLOREY DAM	TR-WILDS CREEK	EARTH	1940	R	45	360	KILGORE	12,500	5	HARRY FLOREY ESTATE
GRIFFIN LAKE DAM	DOURLE SPRING BRANCH	EARTH	1962	I	16	120	NONE		2	CHAP GRIFFIN
J A MORRIS DAM	BARNHART CREEK	EARTH	1966	I	18	250	NONE		2	J A MORRIS
JONES LAKE DAM	MILL CREEK	EARTH	1931	R	29	280	NONE		2	R D PLUNKETT
LAKE FOREST	HARDY CREEK	EARTH	1934	R	16	110	HENDERSON	10,187	1	CITY OF HENDERSON
LAFFMAN'S DAM	WALKER BRANCH	EARTH	1949	R	39	800	NONE		2	ANN ROSS
LANGFORD LAKE	HARTLESS BRANCH	EARTH	1960	S	18	116	NONE		3	COMSTOCK ET AL
LONG GLADE LAKE	TR-LFE CREEK	EARTH	1958	R	20	520	NONE		2	GRADY WATSON
MARTIN CREEK DAM	MARTIN CREEK	EARTH	1974	S	57	165,000	TATUM	666	4	DALLAS POWERLIGHT ET
MILLER LAKE	COOPER CREEK	EARTH	1955	S	25	1,100	NONE		2	KENNETH MILLER

PURPOSES: I - IRRIGATION C - FLOOD CONTROL S - WATER SUPPLY D - DEBRIS CONTROL
M - HYDROELECTRIC N - NAVIGATION R - RECREATION O - OTHER

HAZARD POTENTIAL: 1 - HIGH 2 - SIGNIFICANT 3 - LOW

INVENTORY OF DAMS IN THE UNITED STATES

TEXAS (CONT'D)
RUSK COUNTY (CONT'D)

1960
1960

DIST.
FROM
DAM
(MI.)

POPULATION

NEAREST DOWNSTREAM
CITY, TOWN, VILLAGE

YEAR
COM-
PLETED

PUR-
POSE

TYPE OF DAM

RIVER OR STREAM

NAME OF DAM OR IMPOUNDMENT

OWNER

NAME OF DAM OR IMPOUNDMENT	RIVER OR STREAM	TYPE OF DAM	YEAR COMPLETED	PURPOSE	HEIGHT (FT)	MAX CAPACITY (ACRE FT.)	NEAREST DOWNSTREAM CITY, TOWN, VILLAGE	POPULATION	DIST. FROM DAM (MI.)	OWNER
MORRIS LAKE	TR-BARNHART CREEK	EARTH	1966	I	33	500	NONE		2	OTHO MORRIS
NIX DAM	WASSON BRANCH	EARTH	1958	I	50	3,000	NONE		2	ANGUS R SPEAR ET AL
POMAN LAKE	TR-BEARD BRANCH	EARTH	1960	S	18	180	NONE		2	B E STRONG
SHAW DAM	FLANIGAN BRANCH	EARTH	1954	I	10	200	NONE		2	CHARLES H RICHARDSON
SHAW LAKE	TR-DOPY CREEK	EARTH	1960	S	18	80	NONE		3	ESTELLE SHAW
SHELTON DAM	TR-SCORER CREEK	EARTH	1970	S	18	72	NONE		3	JD & GD SHELTON
STRIKER CREEK DAM	STRIKER CREEK	EARTH	1956	O	40	80,000	NONE		3	ANGELINA-NACOGDOCHES CO
SWILFY DAM	TR-DRY CREEK	EARTH	1969	I	15	120	NONE		3	MILDRED STRONG SWILEY
T P CANNON DAM	TR-DRY CREEK	EARTH	1960	S	18	216	NONE		2	T P CANNON
WILEY WEHR DAM	TR-BROMLEY CREEK	EARTH	1969	I	37	225	NONE		2	WILEY WEHR ETAL
WILLOW LAKE DAM	SHAWNEE CREEK	EARTH	1914	S	13	300	HENDERSON	10,187	1	CITY OF HENDERSON
YOUNGBLOOD DAM	BETHEL BRANCH	EARTH	1968	I	28	100	NONE		3	ALLEN YOUNGBLOOD
SABINE COUNTY										
CITY LAKE NO 1 DAM	JACK CREEK	EARTH	1969	S	12	200	HEMPHILL	1,100	1	CITY OF HEMPHILL
CITY LAKE NO 2 DAM	JACK CREEK-OFFSTREAM	EARTH	1969	S	16	50	HEMPHILL	1,005	1	CITY OF HEMPHILL
RED HILLS LAKE DAM	CORSEY CREEK	EARTH	1938	R	20	300	NONE		3	US DEPT OF AGRICULTURE
TEMPLE INDUSTRIES DAM R	LITTLE SANDY CREEK	EARTH	1966	O	12	200	PINELAND	1,127	1	TEMPLE INDUSTRIES INC
TEMPLE INDUSTRIES DAM O	OFF STRFAM LITTLE SANDY CRFEK	EARTH	1935	O	12	130	PINELAND	1,127	1	TEMPLE INDUSTRIES INC
SAN AUGUSTINE COUNTY										
BLAND LAKE DAM	AYISH BAYOU	EARTH	1890	R	13	135	SAN AUGUSTINE	2,560	4	BLAND LAKE FISHING CLUB
LILLY LAKE DAM	TIGRE CREEK	EARTH	1920	R	18	200	NONE		3	GALF HATCH
SPRING LAKE DAM	TUPELO GUM SLOUGH	EARTH	1955	R	18	150	NONE		3	ARNOLD KUYKENDALL
SAN JACINTO COUNTY										
ANDREWS DAM	NEBLETT'S CREEK	EARTH	1957	S	20	225	NONE		3	SID ANDREWS

PURPOSES: I - IRRIGATION C - FLOOD CONTROL S - WATER SUPPLY D - DEBRIS CONTROL
H - HYDROELECTRIC N - NAVIGATION R - RECREATION O - OTHER

HAZARD POTENTIAL: 1 - HIGH 2 - SIGNIFICANT 3 - LOW

INVENTORY OF DAMS IN THE UNITED STATES

TEXAS (CONT'D)
SAN SABA COUNTY (CONT'D)

NAME OF DAM OR IMPOUNDMENT	RIVER OR STREAM	TYPE OF DAM	YEAR COMPLETED	PURPOSE	HEIGHT (FT)	MAX CAPACITY (ACRE-FT.)	NEAREST DOWNSTREAM CITY-TOWN-VILLAGE	POPULATION	DIST. FROM DAM (MI.)	OWNER
LOWER SAN SABA RIVER WS SCS SITE 8	TR-RICHLAND SPRINGS CREEK	EARTH	1967	C	34	136	RICHLAND SPRINGS	425	1	SAN SABA-BRADY SCD
LOWER SAN SABA RIVER WS SCS SITE 9	TR-RICHLAND SPRINGS CREEK	EARTH	1967	I C	26	302	NONE		3	SAN SABA-BRADY SCD
MILLER DAM	TR-COLORADO RIVER	EARTH	1914	I	16	384	NONE		3	JACK R MILLER
RATLIFF DAM	PABBIT CREEK	EARTH	1959	S	18	158	NONE		3	MAY R RATLIFF
SOUTHEAST LATERALS WS SCS SITE 7	WILBARGER CREEK	EARTH	1971	C	39	1,123	NONE		3	SAN SABA-BRADY SCD
SOUTHEAST LATERALS WS SCS SITE 2	CHAMBERLIN CREEK	EARTH	1971	C	38	435	NONE		3	SAN SABA-BRADY SCD
SOUTHEAST LATERALS WS SCS SITE 9	TR-SAND BRANCH CREEK	EARTH	1969	C	21	76	NONE		3	SAN SABA-BRADY SCD
SOUTHEAST LATERALS WS SCS SITE 4	ANTELOPE CREEK	EARTH	1969	C	24	682	NONE		3	SAN SABA-BRADY SCD
SOUTHEAST LATERALS WS SCS SITE 1	ANTELOPE CREEK	EARTH	1969	C	32	917	NONE		3	SAN SABA-BRADY SCD
SOUTHEAST LATERALS WS SCS SITE 10	SAND BRANCH	EARTH	1969	C	26	94	NONE		3	SAN SABA-BRADY SCD
SOUTHEAST LATERALS WS SCS SITE 6	MOUNTAIN CREEK	EARTH	1969	C	33	1,240	NONE		3	SAN SABA-BRADY SCD
SOUTHEAST LATERALS WS SCS SITE 5	TR-ANTELOPE CREEK	EARTH	1969	I C	35	756	NONE		3	SAN SABA-BRADY SCD
SOUTHEAST LATERALS WS SCS SITE 3	TR-ANTELOPE CREEK	EARTH	1969	C	28	344	NONE		3	SAN SABA-BRADY SCD
WILLIAM HARLOW DAM	HARRY MOLLOW CREEK	EARTH	1971	S	26	645	NONE		3	WILLIAM HARLOW
SCHLEICHER COUNTY										
DRY DEVILS & LOWREY WS SCS SITE 2 DAM	DRY DEVILS RIVER	EARTH	1961	C	48	10,000	SONORA	2,149	12	EDWARDS & EL DORADO SCD
DRY DEVILS & LOWREY WS SCS SITE 1 DAM	TR-DRY DEVILS RIVER	EARTH	1961	C	48	9,400	SONORA	2,149	13	EDWARDS & EL DORADO SCD
SCURRY COUNTY										
COLORADO RIVER DAM	COLORADO RIVER	EARTH	1952	S	100	360,000	COLORADO CITY	5,227	50	COLO RIV MUN WATER DISI
SHACKELFORD COUNTY										
CASFY LAKE DAM	TR-TAYLOR CREEK	EARTH	1960	S	15	180	NONE		3	WATT CASEY
DILLER LAKE	TR-HUBBARD CREEK	EARTH	1960	S	15	150	NONE		3	SAMUEL DILLER
ELLIOT LAKE	TR-DPY BRANCH	EARTH	1960	S	18	259	NONE		3	ELLIOT BROTHERS
GREEN RESERVOIR #1 DAM	MCDOWELL CREEK	EARTH	1960	I	24	163	NONE		3	JAMES R GREEN

PURPOSES: I - IRRIGATION C - FLOOD CONTROL S - WATER SUPPLY D - DEBRIS CONTROL
H - HYDROELECTRIC N - NAVIGATION R - RECREATION O - OTHER
HAZARD POTENTIAL: 1 - HIGH 2 - SIGNIFICANT 3 - LOW

INVENTORY OF DAMS IN THE UNITED STATES

TEXAS (CONT'D)
SHERMAN COUNTY (CONT'D)

151
519
200

NAME OF DAM OR IMPOUNDMENT	RIVER OR STREAM	TYPE OF DAM	YEAR COMPLETED	PURPOSE	HEIGHT (FT)	MAX CAPACITY (ACRE-FT.)	NEAREST DOWNSTREAM CITY TOWN/VILLAGE	POPULATION	DIST. FROM DAM (MI.)	OWNER
E M GOSSETT DAM	NORTH PALO DURO CREEK	EARTH	1972	I	20	165	NONE			E M GOSSETT JR
FRANK BRANNAN LAKE DAM	TR-COLDWATER CREEK	EARTH	1972	S	21	189	NONE			FLOYD BRANNAN
PETTY DAM	NORTH PALO DURO CREEK	EARTH	1970	I	15	60	NONE			PAUL HAYS & L PETTY
STRATFORD OF TEXAS DAM	TR-COLDWATER CREEK	EARTH	1968	I	7	180	NONE			STRATFORD OF TEXAS
SMITH COUNTY										
AMERICAN LEGION CLUB LAKE	TR-NORTH PRAIRIE CREEK	EARTH	1960	R	21	101	NONE			MARY BLACK
ARP CLUB DAM	BEAVER RUN DRAW	EARTH	1935	R	20	625	NONE			ARP CLUB LAKE INC
HELLWOOD DAM	INDIAN CREEK	EARTH	1894	S	20	9,600	NONE			CITY OF TYLER
BREWER LAKE	WIGGINS CREEK	EARTH	1966	R	18	209	NONE			GROSS BREWER
BROOKSHIRE LAKE	TR-NECHES	EARTH	1960	R	23	184	NONE			W T BROOKSHIRE
BROWN LAKE NO 1	TR-SABINE RIVER	EARTH	1966	R	20	152	NONE			DALE BROWN
BROWN LAKE NO 2	TR-SABINE RIVER	EARTH	1966	R	19	114	NONE			DALE BROWN
BUTLER DAM	RATTLESNAKE CREEK	EARTH	1972	R	20	160	NONE			SARAH BUTLER
CAMPFELL DAM	BRUSHY BRANCH	EARTH	1937	R	30	1,100	NONE			A M CAMPBELL
CLUR THIRTEEN DAM	TR-BUTLER CREEK	EARTH	1966	R	27	324	NONE			THIRTEEN CLUB INC
DOGWOOD HOLLOW DAM	TR-GILLEY CREEK	EARTH	1966	R	22	160	NONE			GEORGE PIRTLE
FEDERAL DAM	TR-BLACK FORK CREEK	EARTH	1972	R	12	200	TYLER	57,770	1	SAND HOLLOW SPORT CLUB
FERRWOOD LAKE	PRAIRIE CREEK	EARTH	1960	R	21	244	NONE			CROSSLEY
GREEN LAKE	TR-SABINE RIVER	EARTH	1960	R	26	333	NONE			E L GREEN
GREENHARTAR DAM	TR-INDIAN CREEK	EARTH	1903	R	30	1,260	NONE			GREENBRIER LAKE
GREYS LAKE	TR-WIGGING CREEK	EARTH	1966	R	21	160	NONE			
GROVE CLUR DAM	BELL BRANCH	EARTH	1927	R	22	680	NONE			GROVE CLUR
HAMRICK DAM	TR-PRAIRIE CREEK	EARTH	1972	R	24	1,115	NONE			HAMRICK LAKE
HARRIS CHAPEL LAKE	TR-DUCK CREEK	EARTH	1960	S	24	192	NONE			UNKNOWN
HIDDEN HILL	TR-INDIAN CREEK	EARTH	1933	R	18	200	NONE			L J RANKIN
HITTS DAM	HITTS CREEK	EARTH	1945	I	23	1,380	NONE			JULIUS BEGGFIELD ET AL

PURPOSES: I - IRRIGATION C - FLOOD CONTROL S - WATER SUPPLY D - DEBRIS CONTROL
 H - HYDROELECTRIC M - NAVIGATION R - RECREATION O - OTHER

HAZARD POTENTIAL 1 - HIGH 2 - SIGNIFICANT 3 - LOW

INVENTORY OF DAMS IN THE UNITED STATES

TEXAS (CONT'D)
SMITH COUNTY (CONT'D)

NAME OF DAM OR IMPROVEMENT	RIVER OR STREAM	TYPE OF DAM	YEAR COMPLETED	RUR. COOR. POSE	HEIGHT (FT.)	MAX CAPACITY (ACRE FT.)	NEAREST DOWNSTREAM CITY TOWN VILLAGE	POPULATION	DIST. FROM DAM (MI.)	OWNER	HAZARD POTENTIAL	PURPOSES
PLEASURE ACRES DAM	TR-RAIRIE CREEK	EARTH	1966	R	22	1,075	CHAPEL HILL	50	1	JACK MOSHER	04	1-IRRIGATION
PLUNK LAKE	TR-DRY CREEK	EARTH	1965	S	16	90	NONE		3	ALVIN PLUNK	04	1-IRRIGATION
POWELL DAM	TR-NECHES RIVER	EARTH	1965	S	18	130	NONE		3	N P POWELL	04	1-IRRIGATION
R W DENMAN LAKE	TR-RABBIT CREEK	EARTH	1965	R	19	241	NONE		3	R W DENMAN	04	1-IRRIGATION
REEVES LAKE	TR-BRUSHY BRANCH	EARTH	1959	S	13	68	NONE		3	ALLEN G REEVES	04	1-IRRIGATION
SMITH LAKE	TR-DUCK CREEK	EARTH	1965	S	20	224	NONE		3	TOM E SMITH	04	1-IRRIGATION
SPRING LAKE	HITTS CREEK	EARTH	1920	I R	23	230	NONE		3	SPRING LAKE CLUB	04	1-IRRIGATION
STARR LAKE	TR-NECHES	EARTH	1968	R	20	240	NONE		3	WILLIAM T STARR	04	1-IRRIGATION
SWAN LAKE	TR-CHINQUAPIN CREEK	EARTH	1959	R	39	406	NONE		3	SWAN LAKE INC	04	1-IRRIGATION
TIMBER LAKE DAM	BORN BRANCH	EARTH	1947	I	26	926	NONE		2	MRS B G BYARS ET AL	04	1-IRRIGATION
TOM CLAY LAKE	TR-NECHES	EARTH	1965	R	24	153	NONE		3	TOM CLAY	04	1-IRRIGATION
TOMLIN DAM	STEVENSON BRANCH	EARTH	1933	R	12	336	NONE		3	E C TOMLIN	04	1-IRRIGATION
TYLER STATE PARK DAM	TR-LITTLE SALINE CREEK	EARTH	1963	R	30	1,600	NONE		2	TX PARKS AND WILDLIFE	04	1-IRRIGATION
UPPER OVERTON LAKE	TR-RABBIT CREEK	EARTH	1965	S	15	110	NONE		2	CITY OF OVERTON	04	1-IRRIGATION
VALLEY CLUB LAKE DAM	ROCK CREEK	EARTH	1960	R	15	200	NONE		3	GEO V BASHAM JR	04	1-IRRIGATION
VAN DAM	WILLOW CREEK	EARTH	1949	S	33	2,112	NONE		2	CITY OF VAN	04	1-IRRIGATION
WEST MUD CREEK LAKE	WEST MUD CREEK	EARTH	1966	R	35	294	NONE		2	UNKNOWN	04	1-IRRIGATION
WHITEHOUSE DAM	PRAIRIE CREEK	EARTH	1948	S	50	90,250	NONE		1	CITY OF TYLER	04	1-IRRIGATION
WILSON LAKE	SIMON BRANCH	EARTH	1963	S	14	144	NONE		3	WALKER WILSON	04	1-IRRIGATION
YOUNG LAKE	TR-SUNSTROKE CREEK	EARTH	1955	R	22	405	NONE		3	JOHN YOUNG	04	1-IRRIGATION
SOMERVELL COUNTY ARENA LAKE DAM	ROUGH CREEK	EARTH	1966	I	25	520	NONE		3	W F LONG	12	1-IRRIGATION
DRECHSEL LAKE DAM	MUSTANG CREEK	EARTH	1966	S	25	190	NONE		3	R H W DRECHSEL SR	12	1-IRRIGATION
RUSSELL LAKE DAM	BARKER BRANCH	EARTH	1969	S	26	200	GLEN ROSE TEXAS	1,554	7	JOF M RUSSELL	12	1-IRRIGATION
SHIPMAN DAM	ROUGH CREEK	EARTH	1960	I	29	73	NONE		3	W F LONG	12	1-IRRIGATION
TWIN ARENA LAKE DAM	TR-ROUGH CREEK	EARTH	1966	S	32	240	NONE		3	W F LONG	12	1-IRRIGATION

PURPOSES: 1 - IRRIGATION C - FLOOD CONTROL S - WATER SUPPLY D - DEBRIS CONTROL
H - HYDROELECTRIC N - NAVIGATION R - RECREATION O - OTHER

HAZARD POTENTIAL: 1 - HIGH 2 - SIGNIFICANT 3 - LOW

INVENTORY OF DAMS IN THE UNITED STATES

TEXAS (CONT'D)
STARR COUNTY

NAME OF DAM OR IMPOUNDMENT	RIVER OR STREAM	TYPE OF DAM	YEAR COMPLETED	PURPOSE	HEIGHT (FT)	MAX CAPACITY (ACRE FT.)	NEAREST DOWNSTREAM CITY-TOWN VILLAGE	POPULATION	DIST. FROM DAM (MI.)	OWNER	HAZARD POTENTIAL	
											1-HIGH	2-SIGNIFICANT
ALVAREZ DAM	TR-RIO GRANDE	EARTH	1964	S	16	224	NONE			3 CRUZ ALVAREZ		15
GUERRO DAM	TR-APROYO GRANDE	EARTH	1964	S	14	207	NONE			JOSE AMADO GUERRO		15
LA CASITA DAM	TR-RIO GRANDE	EARTH	1966	I	21	372	NONE			LA CASITA FARMS INC.		15
LOWER ELLISON DAM	TR-RJO GRANDE	EARTH	1959	S	17	136	NONE			T G ELLISON		15
OLMITAS & GARCIAS CRKS WS SCS SITE 4	GARCIAS CREEK	EARTH	1963	C	30	4,301	GARCIASVILLE	50	5	STARR COUNTY SCD		15
OLMITAS & GARCIAS CRKS WS SCS SITE 7	OLMITAS CREEK	EARTH	1962	C	42	6,420	GARCIASVILLE	50	4	STARR COUNTY SCD		15
OLMITAS & GARCIAS CRKS WS SCS SITE 6	EL GATO CREEK	EARTH	1962	C	38	3,210	GARCIASVILLE	50	2	STARR COUNTY SCD		15
OLMITAS & GARCIAS CRKS WS SCS SITE 2	GARCIAS CREEK	EARTH	1963	C	23	4,882	GARCIASVILLE	50	12	STARR COUNTY SCD		15
OLMITAS & GARCIAS CRKS WS SCS SITE 1	GARCIAS CREEK	EARTH	1963	C	18	3,302	GARCIASVILLE	50	15	STARR COUNTY SCD		15
OLMITAS & GARCIAS CRKS WS SCS SITE 5	GARCIAS CREEK	EARTH	1963	C	45	8,600	GARCIASVILLE	50	2	STARR COUNTY SCD		15
OLMITAS & GARCIAS CRKS WS SCS SITE 3	GARCIAS CREEK	EARTH	1963	C	19	2,690	GARCIASVILLE	50	9	STARR COUNTY SCD		15
UPPER ELLISON DAM	TR-RIO GRANDE	EARTH	1957	S	10	148	NONE			T G ELLISON		15
STEPHENS COUNTY												
A A ATKINS DAM	CLEAR FORK BRAZOS RIVER JONES BRANCH	GRAVITY	1920	O	10	256	NONE			A A ATKINS		17
CONNER LAKE		EARTH	1961	R	15	372	BRECKENRIDGE	5,944	4	JOHN ED CONNER		17
CRYSTAL FALLS DAM	CLEAR FORK BRAZOS RIVER	GRAVITY	1921	O	10	430	NONE			A G CHASTAIN ESTATE		17
DOOLEY LAKE DAM	TP-HURBARD CREEK	EARTH	1967	S	27	140	NONE			CLARENCE C DOOLEY		17
GRAND LAKE DAM	BIG BRANCH	EARTH	1930	S	32	1,062	NONE			TAMMEL AND SWANSON		17
H GRAYDEN DYE DAM	BIG BRANCH	EARTH	1906	I	15	124	NONE			H GRAYDEN DYE		17
HURBARD CR DAM	HURBARD CREEK	EARTH	1962	S	73	720,000	CRYSTAL FALLS	20	5	WEST CENTRAL TFX MWD		17
J OYE LAKE	TR-BIG BRANCH	EARTH	1967	R	23	166	NONE			JOHN L OYE		17
J S MCDOWELL DAM	COTTONWOOD CREEK	EARTH	1920	O	37	260	NONE			J S MCDOWELL		17
JM FRAMRO LAKE	TR-EAST FORK GONZALES CREEK	EARTH	1967	S	15	108	NONE			JM FRAMRO		17
KELLY LAKE DAM	TR-LITTLE CADDO CREEK	EARTH	1967	R	22	114	NONE			JIM KELLY		17
LAKE DANIEL DAM	GONZALES CREEK	EARTH	1948	S	50	30,000	BRECKENRIDGE	5,994	10	CITY OF BRECKENRIDGE		17
LAKE NECESSITY DAM	CEDAR CREEK	EARTH	1968	I	18	308	NONE			GERALD E LANGFORD		17

PURPOSES: I - IRRIGATION C - FLOOD CONTROL S - WATER SUPPLY D - DEBRIS CONTROL
M - HYDROELECTRIC N - NAVIGATION R - RECREATION O - OTHER

INVENTORY OF DAMS IN THE UNITED STATES

TEXAS (CONT'D)
STEPHENS COUNTY (CONT'D)

NAME OF DAM OR IMPOUNDMENT	RIVER OR STREAM	TYPE OF DAM	YEAR COMPLETED	PURPOSE	HEIGHT (FT)	MAX CAPACITY (ACRE-FT.)	NEAREST DOWNSTREAM CITY, TOWN, VILLAGE	POPULATION	DIST. FROM DAM (MI.)	OWNER	LS NO
MONROE VEAL DAM	TR-LITTLE CEDAR CREEK	EARTH	1967	S	35	560	NONE			MONROE VEAL	17
OHIO OIL DAM	SOW BRANCH	EARTH	1921	O	29	140	CADDO	20	3	OHIO OIL CO	17
PETROLEUM CORP OF TEX DAM	GONZALES CREEK	GRAVITY	1936	O	10	276	BRECKENRIDGE	5,944		PETROLEUM CORP OF TEX	17
POWERS DAM	CLEAR FORK BRAZOS RIVER	GRAVITY	1921	O	9	218	NONE			A G CHASTAIN ESTATE	17
ROGERS DAM	TR-CADDO CREEK	EARTH	1952	I	25	750	NONE			JOE M ROGERS	17
STEPHENS CO WATER CO DAM	CLEAR FORK BRAZOS RIVER	GRAVITY	1921	O	9	182	NONE			STEPHENS CO WATER CO	17
STEPHENS CO WATER CO DAM	CEDAR CREEK	GRAVITY	1922	O	6	60	NONE			STEPHENS CO WATER CO	17
T C FAMARO DAM	GONZALES CREEK	GRAVITY	1917	I	10	60	BRECKENRIDGE	5,944	3	T C FAMARO & SONS	17
TEXAS CO DAM	BIG SANDY CR	GRAVITY	1920	O	14	112	NONE			TEXAS CO	17
TEXAS DAM	CLEAR FORK BRAZOS RIVER	GRAVITY	1920	O	10	160	NONE			TEXAS CO	17
UNION DAM	DAVIS CREEK	EARTH	1922	O	22	100	NONE			CHRISTIE RRORS	17
STERLING COUNTY											
W H REED DAM	NORTH CONCHO RIVER	EARTH	1900	I	14	80	NONE			W H REED	21
STONEWALL COUNTY											
CITY OF ASPERMONT LAKE DAM	TONK CREEK	EARTH	1925	R	20	800	NONE			CITY OF ASPERMONT TEXAS	17
FRED C MARTIN WEST TANK DAM	TR-DOUBLE MTN FORK BRAZOS RIV	EARTH	1971	S	18	200	NONE			FRED C MARTIN	17
FRED MARTIN EAST TANK DAM	TR-DOUBLE MTN FORK BRAZOS RIV	EARTH	1965	S	19	212	NONE			FRED C MARTIN	17
HOMER BRINSON LAKE DAM	TRI-SOUTH CAMP HOLLOW	EARTH	1965	S	30	204	NONE			HOMER BRINSON	17
JAY PUMPHREY LAKE DAM	TONK CREEK	EARTH	1953	S	15	300	NONE			JAY PUMPHREY	17
JIM ANDERSON LAKE DAM	TR-DOUBLE MTN FORK BRAZOS RIV	EARTH	1954	S	29	162	NONE			JIM ANDERSON	17
LANDRETH LAKE DAM	SOUTH CAMP HOLLOW	EARTH	1971	R	36	2,300	NONE			GEORGE H LANDRETH	17
LEON ANDERSON LAKE DAM	TR-DOUBLE MTN FORK BRAZOS RIV	EARTH	1954	S	12	200	NONE			LEON ANDERSON	17
WAYNE PORTER LAKE DAM	TRI-DOUBLE MT FORK BRAZOS RIV	EARTH	1954	S	24	202	NONE			WAYNE PORTER	17

PURPOSES: I - IRRIGATION C - FLOOD CONTROL S - WATER SUPPLY D - DEBRIS CONTROL
H - HYDROELECTRIC N - NAVIGATION R - RECREATION O - OTHER

HAZARU POTENTIAL: 1-HIGH 2-SIGNIFICANT 3-LOW

INVENTORY OF DAMS IN THE UNITED STATES

TEXAS (CONT'D)
SUTTON COUNTY

NAME OF DAM OR IMPOUNDMENT	RIVER OR STREAM	TYPE OF DAM	YEAR COMPLETED	PURPOSE	HEIGHT (FT)	MAX CAPACITY (ACRE-FT.)	NEAREST DOWNSTREAM CITY, TOWN, VILLAGE	POPULATION	DIST FROM DAM (MI.)	OWNER	HAZARD POTENTIAL	
											1-HIGH	2-SIGNIFICANT
DRY DEVILS & LOWREY SCS SITE 6 DAM	TR-MECKEL DRAW	EARTH	1961	C	42	2,000	SONORA	2,149	9	EDWARDS & ELDORADO, SCD	1	21
DRY DEVILS & LOWREY WS SCS SITE 11	TR-LOWREY DRAW	EARTH	1960	C	50	9,880	SONORA	2,149	4	EDWARDS & ELDORADO, SCD	1	21
DRY DEVILS & LOWREY WS SCS SITE 7 DAM	TR-DRY DEVILS RIVER	EARTH	1960	C	35	5,320	SONORA	2,149	7	EDWARDS & ELDORADO, SCD	1	21
DRY DEVILS & LOWREY WS SCS SITE 13	TR-DRY DEVILS RIVER	EARTH	1960	C	30	728	SONORA	2,149	1	EDWARDS & ELDORADO, SCD	1	21
DRY DEVILS & LOWREY WS SCS SITE 10	TR-LOWREY DRAW	EARTH	1960	C	48	4,000	SONORA	2,149	6	EDWARDS & ELDORADO, SCD	1	21
DRY DEVILS & LOWREY WS SCS SITE 9 DAM	LOWREY DRAW	EARTH	1960	C	37	1,300	SONORA	2,149	9	EDWARDS & ELDORADO, SCD	1	21
DRY DEVILS & LOWREY WS SCS SITE 12	TR-LOWREY DRAW	EARTH	1960	C	35	2,059	SONORA	2,149	3	EDWARDS & ELDORADO, SCD	1	21
DRY DEVILS & LOWREY WS SCS SITE 4 DAM	TR-DRY DEVILS RIVER	EARTH	1961	C	40	2,750	SONORA	2,149	9	EDWARDS & ELDORADO, SCD	1	21
DRY DEVILS & LOWREY WS SCS SITE 5 DAM	MECKEL DRAW	EARTH	1961	C	50	9,550	SONORA	2,149	9	EDWARDS & ELDORADO, SCD	1	21
DRY DEVILS & LOWREY WS SCS SITE 3 DAM	DRY DEVILS RIVER	EARTH	1961	C	38	10,643	SONORA	2,149	9	EDWARDS & ELDORADO, SCD	1	21
DRY DEVILS & LOWREY WS SCS SITE 8 DAM	TR-DRY DEVILS RIVER	EARTH	1960	C	38	3,981	SONORA	2,149	3	EDWARDS & ELDORADO, SCD	1	21
SMISHFH COUNTY												
BILL BIVENS DAM	MIDDLE TULE DRAW	EARTH	1970	I	17	288	NONE			BILL BIVENS	3	13
H T COPELAND DAM	SOUTH TULE DRAW	EARTH	1969	I	10	348	NONE			H T COPELAND	3	13
RAY BIVENS DAM	NORTH TULE DRAW	EARTH	1970	I	25	394	NONE			RAY BIVENS	3	13
ROY STOCKETT DAM	SOUTH TULE DRAW	EARTH	1963	I	12	150	NONE			ROY STOCKETT	3	13
TULE LAKE DAM	NORTH TULE DRAW	EARTH	1939	R	34	1,300	NONE			CITY OF TULIA	3	13
TULIA FEEDLOT DAM	SOUTH TULE DRAW	EARTH	1967	I	17	590	NONE			TULIA FEEDLOT INC	3	13
TARRANT COUNTY												
ARLINGTON DAM	VILLAGE CREEK	EARTH	1955	I S	83	75,000	ARLINGTON	90,643	7	CITY OF ARLINGTON	1	12
HENNRICK DAM	CLEAR FORK OF TRINITY RIVER	EARTH	1950	C S	124	410,000	FORT WORTH TX	417,200	10	CORPS OF ENGINEERS	1	06
EAGLE MOUNTAIN DAM	WEST FORK TRINITY RIVER	EARTH	1932	S I	85	558,250	FT WORTH	393,476	1	TARRANT CO WCID	1	12
GRAPEVINE DAM	DENTON CREEK	EARTH	1952	C S	130	768,800	CARROLLTON TX	14,500	10	CORPS OF ENGINEERS	1	12
HAYWIRE LAKE NO 1	TR-SILVER CREEK	EARTH	1930	R	22	264	NONE			LEONARD FARMS	3	12
HAYWIRE LAKE NO 2	TR-SILVER CREEK	EARTH	1930	R	50	700	NONE			LEONARD FARMS	2	12

PURPOSES: I - IRRIGATION C - FLOOD CONTROL S - WATER SUPPLY D - DEBRIS CONTROL
H - HYDROELECTRIC N - NAVIGATION R - RECREATION O - OTHER

INVENTORY OF DAMS IN THE UNITED STATES

TEXAS (CONT'D)
TARRANT COUNTY (CONT'D)

1510
4202
03

NAME OF DAM OR IMPROVEMENT	RIVER OR STREAM	TYPE OF DAM	YEAR COMPLETED	HURD HEIGHT (FT)	MAX CAPACITY (ACRE FT.)	NEAREST DOWNSTREAM CITY-TOWN-VILLAGE	POPULATION	DIST. FROM DAM (MI.)	OWNER
KNAPP LAKE DAM	BIG FOSSIL CREEK	EARTH	1955 R	15	90	HALTOM CITY	28,127		2 JAMES H KNAPP JR
LAKE COMO DAM	TR-CLEAR FORK TRINITY RIVER	EARTH	1955 R	38	198	FT WORTH	393,476		1 FT WORTH CITY OF
LAKE WORTH DAM	WEST FORK TRINITY RIVER	EARTH	1914 S I R	50	95,000	FT WORTH	393,476		1 CITY OF FT WORTH
LOUGHBRIDGE LAKE DAM	BIG FOSSIL CREEK	EARTH	1955 R	17	299	NONE			3 R F LOUGHBRIDGE
LUTHER LAKE DAM	TR-CLEAR FORK TRINITY RIVER	EARTH	1955 R	30	180	FT WORTH	393,476		2 CITY OF FT WORTH
MARINE CREEK DAM	MARINE CREEK	EARTH	1956 R C	90	15,000	FT WORTH	393,476	1	TARRANT COUNTY WCID NO 1
MILLBROOK ADDITION DAM	TR-VILLAGE CREEK	GRAVITY	1971 R	10	130	FT WORTH	393,476		1 RODMAN-FARRELL INC
WHITE LAKE DAM	TR-WEST FORK TRINITY RIVER	EARTH	1955 O	25	140	FT WORTH	393,476		1 CITY OF FT WORTH
TAYLOR COUNTY ----- BILLY DOAN DAM	ENSMINGER CREEK	EARTH	1950 I	20	96	NONE			3 BILLY DOAN
BLUFF CREEK DAM	BLUFF CREEK	EARTH	1960 I	20	200	NONE			3 RAWLEIGH FUSILIER
CAMERON DAM	LYTLE CREEK	ROCKFILL	1914 S	10	62	ABILENE	117,000		1 WEST TEX UTILITIES CO
DOWNING DAM	MILL CREEK	EARTH	1965 I	25	200	NONE			3 TRAVIS DOWNING
FLNER GRIFFITH LAKE DAM	TR-BUCK CREEK	EARTH	1948 S	15	120	NONE			3 ELMER GRIFFITH
FEED LOT TANK DAM	TRI-ELM CREEK	EARTH	1964 S	40	144	NONE			3 ABILENE CATTLE FEEDERS
GRAHAM LAKE DAM	BULGER CREEK	EARTH	1923 I	19	2,000	NONE			1 J V GRAHAM ET AL
HUGH LILLY DAM	TR-MULBERRY CREEK	EARTH	1966 I	15	150	NONE			3 HUGH LILLY ET AL
J C GRIFFITH DAM	TR-RAINY CREEK	EARTH	1924 I	20	144	NONE			3 J C GRIFFITH
JIM NED CREEK WS SCS SITE 16	TR-JIM NED CREEK	EARTH	1960 C	33	1,600	NONE			2 CENTRAL COLO SCD ET AL
JIM NED CREEK WS SCS SITE 17A-1	TR-JIM NED CREEK	EARTH	1970 I	30	670	NONE			3 BROWN-MILLS SCD ET AL
JIM NED CREEK WS SCS SITE 12A	CAMP BRANCH	EARTH	1963 C	71	4,534	NONE			3 CENTRAL COLO SCD ET AL
JIM NED CREEK WS SCS SITE 15	TR-GRAY BRANCH	EARTH	1960 C	27	770	NONE			2 CENTRAL COLO SCD ET AL
JIM NED CREEK WS SCS SITE 17	EAST JIM NED CREEK	EARTH	1960 C	22	509	LAWN	344	6	2 CENTRAL COLO SCD ET AL
JIM NED CREEK WS SCS SITE 14	HUFFALO CREEK	EARTH	1960 C	28	5,860	NONE			3 CENTRAL COLO SCD ET AL
LAKE ABILENE DAM	ELM CREEK	EARTH	1918 S	68	10,000	BUFFALO GAP	320	4	1 CITY OF ABILENE
LAKE KIRBY DAM	CEDAR CREEK	EARTH	1927 S	50	15,000	ABILENE	117,000	2	1 CITY OF ABILENE

PURPOSES I - IRRIGATION C - FLOOD CONTROL S - WATER SUPPLY D - DEBRIS CONTROL
H - HYDROELECTRIC N - NAVIGATION R - RECREATION O - OTHER

HAZARD POTENTIAL 1-HIGH 2-SIGNIFICANT 3-LOW

INVENTORY OF DAMS IN THE UNITED STATES

TEXAS (CONT'D)
TAYLOR COUNTY (CONT'D)

15
25
30

3
2
2

NAME OF DAM OR IMPOUNDMENT	RIVER OR STREAM	TYPE OF DAM	YEAR COMPLETED	PURPOSE	RUR. POSE	HEIGHT (FT)	MAX CAPACITY (ACRE-FT.)	NEAREST DOWNSTREAM CITY-TOWN-VILLAGE	POPULATION	DIST. FROM DAM (MI.)	OWNER
LAKE LAWN DAM	RED BANK CREEK	EARTH	1912	I	37	1,000	NONE	NONE		1	J P ALLEN ET AL
LAKE SMITH DAM	TR-RED BANK CREEK	EARTH	1925	S	16	300	LAWN		344	1	WILL SMITH ESTATE
LYTLE DAM	LYTLE CREEK	EARTH	1897	S	40	1,184	ABILENE		117,000	1	WEST TEXAS UTILITIES CO
R J GRIFFITH DAM	TR-RAINY CREEK	EARTH	1944	I	24	210	NONE			3	R J GRIFFITH
RED HILL TANK DAM	TRI-ELM CREEK	EARTH	1964	S	25	300	NONE			3	ARILENE CATTLE FEEDERS
TRUITT DAVIS LAKE DAM	TR-ELM CREEK	EARTH	1945	S	20	120	NONE			3	TRUITT DAVIS
UPPER PECAN RAYOU WS SCS SITE 4A	GOATHEAD CREEK	EARTH	1967	C	29	800	WEBBVILLE		50	27	CENTRAL COLO
UPPER PECAN RAYOU WS SCS SITE 4B	TR-SOUTH PRONG PECAN RAYOU	EARTH	1967	I	27	700	WEBBVILLE		50	27	CENTRAL COLO
UPPER PECAN RAYOU WS SCS SITE 3	STRUGGLE CREEK	EARTH	1967	I	32	800	WEBBVILLE		50	26	CENTRAL COLO
VALLEY CR WS SCS SITE 7	COTTONWOOD CREEK	EARTH	1964	C	35	1,400	HAPPY VALLEY		20	6	MIDDLE CLEAR FORK SCD
VALLEY CREEK WS SCS SITE 1A DAM	TR-SPRING CREEK	EARTH	1965	C	30	446	WINGATE		205	7	MIDDLE CLEAR FK SCD ETAL
VALLEY CREEK WS SCS SITE 1A DAM	EAST FORK SPRING CREEK	EARTH	1973	C	40	2,800	WINGATE		205	8	MIDDLE CLEAR FK SCD ETAL
VALLEY CREEK WS SCS SITE 1	TR-FISH CREEK	EARTH	1965	I	24	230	NONE			3	MID CLAR FORK SCD ETAL
VALLEY CREEK WS SCS SITE 9	COTTONWOOD CREEK	EARTH	1967	C	44	1,918	HAPPY VALLEY		20	2	MIDDLE CLEAR FK SCD ETAL
VALLEY CREEK WS SCS SITE 10	WEST FORK SPRING CREEK	EARTH	1966	I	36	1,173	WINGATE		205	10	MID CLAR FORK SCD ETAL
VALLEY CREEK WS SCS SITE 15 DAM	TR-SPRING CREEK	EARTH	1972	C	29	820	WINGATE		205	7	MIDDLE CLEAR FK SCD ETAL
VALLEY CREEK WS SCS SITE 16 DAM	TR-VALLEY CREEK	EARTH	1967	C	31	1,050	WINGATE		205	5	MIDDLE CLEAR FK SCD ETAL
VALLEY CREEK WS SCS SITE 17 DAM	TR-VALLEY CREEK	EARTH	1967	C	28	550	WINGATE		205	4	MIDDLE CLEAR FK SCD ETAL
VALLEY CREEK WS SCS SITE 8	TR-COTTONWOOD CREEK	EARTH	1964	C	29	613	HAPPY VALLEY		20	5	MIDDLE CLEAR FK SCD ETAL
VALLEY CREEK WS SCS SITE 11 DAM	MIDDLE FORK SPRING CREEK	EARTH	1969	C	34	1,454	WINGATE		205	9	MIDDLE CLEAR FK SCD ETAL
WOODROW GRIFFITH LAKE DAM	TR-RAINY CREEK	EARTH	1923	R	12	170	NONE			2	WOODROW GRIFFITH
ZOO LAKE DAM	TR-RAINY CREEK	EARTH	1964	R	18	130	ABILENE		117,000	1	CITY OF ABILENE
TERRELL COUNTY POOL LAKE DAM	INDEPENDENCE CREEK	EARTH	1971	I	18	86	NONE			3	WF RODEN

PURPOSES: I - IRRIGATION C - FLOOD CONTROL S - WATER SUPPLY D - DEBRIS CONTROL
H - HYDROELECTRIC N - NAVIGATION R - RECREATION O - OTHER

HAZARD POTENTIAL: 1 - HIGH 2 - SIGNIFICANT 3 - LOW

INVENTORY OF DAMS IN THE UNITED STATES

TEXAS (CONT'D)
THROCKMORTON COUNTY

NAME OF DAM OR IMPROVEMENT	RIVER OR STREAM	TYPE OF DAM	YEAR COMPLETED	PUR. COM. POSE (FT)	HEIGHT (FT)	MAX CAPACITY (ACRE FT.)	NEAREST DOWNSTREAM CITY, TOWN VILLAGE	POPULATION	DIST FROM DAM (MI)	OWNER	CONSTR. YEAR
ROBSON DAM	COW CREEK	EARTH	1965	S	38	182	NONE			ROB BROWN	17
COOPER DAM	TR-BUSH KNOR CREEK	EARTH	1965	S	26	187	NONE			GLENN W COOPER	17
FLM CREEK DAM	NORTH ELM CREEK	EARTH	1949	S	35	1,300	NONE			SWENSON LAND & CATTLE CO	17
HUGH DICKIE DAM	TR-KINGS CREEK	EARTH	1926	S	23	166	WOODSON	340	1	HUGH DICKIE	17
KEETER DAM	TR-ROGGY CREEK	EARTH	1960	I	19	150	NONE			J J KEETER	17
LAKE THROCKMORTON DAM	ELM CREEK	EARTH	1940	S	35	3,500	THROCKMORTON	1,105	1	CITY OF THROCKMORTON TX	17
LAKE WOODSON DAM	KINGS CREEK	EARTH	1963	S	22	3,000	WOODSON TEXAS	340	1	CITY OF WOODSON TEXAS	17
MCKNIGHT DAM	TR-BUSH KNOR CREEK	EARTH	1965	S	27	367	NONE			JACK MCKNIGHT	17
SWENSON DAM	FLAT ROCK CREEK	EARTH	1962	S	16	192	NONE			SWENSON	17
TEXAS DAM EXPERIMENTAL RANCH DAM	TR-SOUTH BOGGY CREEK	EARTH	1965	S	25	230	NONE			TEXAS A&M UNIVERSITY	17
TIMMONS DAM	TR-NORTH BOGGY CREEK	EARTH	1965	S	17	156	NONE			OLETA TIMMONS	17
TITUS COUNTY											
DAVIS NEWSOME DAM	TR-RLUNDELL CREEK	EARTH	1965	S	22	440	NONE			DAVIS NEWSOME	01
ELLIS KELLEY DAM	EAST PINEY CREEK	EARTH	1912	R	18	120	NONE			ELLIS-KELLEY LAKE CLUB	01
J D HARLOW #1	TR-SULPHUR RIVER	EARTH	1965	I	30	168	NONE			J D HARLOW	01
J D HARLOW #2	TR-SULPHUR RIVER	EARTH	1965	I	26	520	NONE			J D HARLOW	01
JOHN B STEPHENS JR	TR-TANKERSLEY CREEK	EARTH	1965	S	14	84	NONE			JOHN B STEPHENS JR	01
JOHN R STEPHENS JR DAM	TR-RLUNDELL CREEK	EARTH	1965	S	26	260	NONE			JOHN R STEPHENS JR	01
JOHN B STEPHENS JR DAM	TR-MART CREEK	EARTH	1965	S	18	100	NONE			JOHN B STEPHENS JR	01
JOHN B STEPHENS JR DAM	TR-BIG CYPRESS CREEK	EARTH	1965	S	20	430	NONE			JOHN H STEPHENS JR	01
JOHN E BALDWIN DAM	TR-MCCULLOUGH CREEK	EARTH	1965	I	21	150	NONE			JOHN E BALDWIN JR	01
JOHN W MAY	TR-TANKERSLEY CREEK	EARTH	1965	S	18	216	NONE			JOHN W MAY	01
KENNETH TRAVIS	TR-LITTLE BOGGY CREEK	EARTH	1965	S	29	464	NONE			KENNETH TRAVIS	01
MONTICELLO DAM	BLUNDELL CREEK	EARTH	1973	O	53	58,980	LONE STAR	2,190	23	DALLAS PWR & LIGHT ET AL	01
NEW CITY LAKE DAM	HAYES CREEK	EARTH	1938	S	30	2,600	MT PLEASANT	11,021	1	CITY OF MT PLEASANT	01
OLD CITY LAKE DAM	TR-HAYES CREEK	EARTH	1965	S	26	416	MOUNT PLEASANT	11,021	1	CITY OF MT PLEASANT	01

PURPOSES: I - IRRIGATION C - FLOOD CONTROL S - WATER SUPPLY D - DEBRIS CONTROL
 H - HYDROELECTRIC N - NAVIGATION R - RECREATION O - OTHER

HAZARD POTENTIAL: 1 - HIGH 2 - SIGNIFICANT 3 - LOW

INVENTORY OF DAMS IN THE UNITED STATES

TEXAS (CONT'D)
TITUS COUNTY (CONT'D)

45
99
00

NAME OF DAM OR IMPOUNDMENT	RIVER OR STREAM	TYPE OF DAM	YEAR COMPLETED	PUR. HEIGHT (FT.)	MAX CAPACITY (ACRE FT.)	NEAREST DOWNSTREAM CITY-TOWN-VILLAGE	POPULATION	DIST. FROM DAM (MI.)	OWNER	HAZARD POTENTIAL
S E LEE DAM	TAYLOR CREEK	EARTH	1953 I	20	200	NONE			S E LEE	01
TANKERSLEY DAM	TANKERSLEY CREEK	EARTH	1955 S	28	3,000	LONE STAR	2,190	26	CITY OF MT PLEASANT	01
TOM GREEN COUNTY										
HELL STREET DAM	SOUTH CONCHO RIVER	GRAVITY	1955 S	14	291	SAN ANGELO TEXAS	63,884		CITY OF SAN ANGELO, TEXAS	21
CITY OF SAN ANGELO SEWAGE PONDS	TR-CONCHO RIVER-OFFSTREAM	EARTH	1967 O	8	348	NONE			CITY OF SAN ANGELO	21
ERWIN-KRALL DAM	CONCHO RIVER	GRAVITY	1917 I	9	210	NONE			MRS NELSON L ERWIN ET AL	21
FRY DAM	DOVE CREEK	BUTTRESS	1920 I	6	57	NONE			D J PATTERSON	21
JESCHKE DAM	CONCHO RIVER	BUTTRESS	1920 I	9	362	NONE			A W JESCHKE ET AL	21
JOHNSON DAM	NORTH CONCHO RIVER	BUTTRESS	1931 R	20	150	SAN ANGELO	63,884		CITY OF SAN ANGELO, TEXAS	21
JOHNSON DAM	CONCHO RIVER	GRAVITY	1904 I	12	106	NONE			MARYLOU HALL ET AL	21
JONES DAM	SOUTH CONCHO RIVER	GRAVITY	1970 I	14	118	CHRISTOVAL	216		EUGENE W JONES	21
KASSE DAM	CONCHO RIVER	BUTTRESS	1920 I	7	75	NONE			MRS M R DRINKLAGE ET AL	21
KENNETH BROWN DAM	TR-NORTH CONCHO RIVER	EARTH	1957 S	22	570	NONE			KENNETH W BROWN	21
KRALL DAM	CONCHO RIVER-OFFSTREAM	GRAVITY	1919 I	10	50	NONE			HAWARD E KRALL ET UX	21
LONE WOLF DAM	SOUTH CONCHO RIVER	BUTTRESS	1902 S	14	180	SAN ANGELO	63,884		CITY OF SAN ANGELO, TEXAS	21
METCALFE DAM	SOUTH CONCHO RIVER	BUTTRESS	1908 S	8	1,157	SAN ANGELO	63,884	31	CITY OF SAN ANGELO	21
NASWORTHY DAM	SOUTH CONCHO RIVER	EARTH	1930 I	50	29,754	SAN ANGELO	63,884	5	CITY OF SAN ANGELO	21
PIPPLE DAM	SPRING CREEK	BUTTRESS	1926 I	8	89	NONE			H J RIPPLE ET AL	21
RUST DAM	SPRING CREEK	BUTTRESS	1924 I	7	75	NONE			BRYANT WILLIAMS	21
SAN ANGELO DAM	CONCHO RIVER	EARTH	1952 C S R	122	696,300	SAN ANGELO TX	69,000	11	TRUSTEE CORPS OF ENGINEERS	21
STOCKS DAM	SPRING CREEK	BUTTRESS	1917 I	7	51	NONE			BRYANT WILLIAMS TRUSTEE	21
TWIN BUTTES DAM	MIDDLE CONCHO	EARTH	1962 I C S R	128	1,088,000	SAN ANGELO	63,884	4	DOI-BURFAU RECLAMATION	21
WHITEHEAD DAM	TR-LIPAN CREEK	EARTH	1974 S	23	294	MERATA	75	16	WHITEHEAD PROPERTIES INC	21
XOZ DAM	TR-SPRING CREEK	EARTH	1957 S	20	240	NONE			XOZ RANCH	21

PURPOSES 1 - IRRIGATION C - FLOOD CONTROL S - WATER SUPPLY D - DEBRIS CONTROL
H - HYDROELECTRIC N - NAVIGATION R - RECREATION O - OTHER

HAZARD POTENTIAL 1 - HIGH 2 - SIGNIFICANT 3 - LOW

INVENTORY OF DAMS IN THE UNITED STATES

TEXAS (CONT'D)
TRAVIS COUNTY

NAME OF DAM OR IMPOUNDMENT	RIVER OR STREAM	TYPE OF DAM	YEAR COMPLETED	PURPOSE	HEIGHT (FT)	MAX CAPACITY (ACRE FT.)	NEAREST DOWNSTREAM CITY-TOWN-VILLAGE	POPULATION	DIST. FROM DAM (MI.)	OWNER	HAZARD POTENTIAL	
											1-HIGH	2-SIGNIFICANT
DECKER CREEK DAM	DECKER CREEK	EARTH	1967	O	80	40,760	DUNLAP	10	2	CITY OF AUSTIN TEXAS	0	0
HEEP LAKE DAM	TR-RINARD CREEK	EARTH	1968	R S	26	700	NONE			MINNIE B HEEP	0	0
JENKINS AND WHITE POND DAM	TR-DRY CREEK	EARTH	1966	R S	22	132	NONE			ROBERT E JENKINS-WHITE	0	0
LONGHORN DAM	COLORADO RIVER	EARTH GRAVITY	1960	O	65	6,850	MONTOPOLIS AREA SE AUSTIN	5,000	1	CITY OF AUSTIN TEXAS	0	0
MANSFIELD DAM	COLORADO RIVER	EARTH GRAVITY	1942	H C S R	277	3,223,000	AUSTIN TEXAS	255,000	18	LOW COLORADO RIVER AUTH	0	0
TOM MILLER DAM	COLORADO RIVER	EARTH GRAVITY	1939	H S R	100	95,000	AUSTIN TEXAS	255,000	1	LAKE AUSTIN	0	0
TRINITY COUNTY												
ADAMS LAKE	SANDY CREEK	EARTH	1962	R	20	184	NONE			HENRY C ADAMS	0	2
HARALDSON LAKE	TR-VILLAGE CREEK	EARTH	1960	R S	14	150	NONE			META K HARALDSON	0	2
HAYNES LAKE	TR-BRUSHY CREEK	EARTH	1955	R	13	120	NONE			J G HAYNES	0	2
HUNTLY MILLAR LAKE	SANDY CREEK	EARTH	1966	R	24	480	NONE			HUNTLY MILLAR	0	2
LAKE DAWSON	SANDY CREEK	EARTH	1957	R	19	240	NONE			P H DAWSON	0	2
LAKE JENNIFER	TR-SALT CREEK	EARTH	1950	R	31	372	NONE			JENNIFER TRUST	0	2
LAKE PFNINGTON DAM	LOUISVILLE CREEK	EARTH	1956	I R	28	550	NONE			M V VIETTI	0	2
LOWER LAKE AVERY	KICKAPOO	EARTH	1910	R	15	550	NONE			MARGUARITE AVERY	0	2
MILL POND DAM	TR-WHITE ROCK CREEK	EARTH	1914	R	20	224	NONE			THOMPSON RRO LUMBER CO	0	2
PICE LAKE	KICKAPOO CREEK	EARTH	1963	R	18	560	NONE			DR R D RICE	0	2
SARON LAKE NO 1	DADS CREEK	EARTH	1925	I R S	26	1,040	NONE			CORRIN J ROBERTSON	0	2
SARON LAKE NO 2	TR-DADS CREEK	EARTH	1962	I R S	18	68	NONE			CORRIN J ROBERTSON	0	2
SARON LAKE NO 3	TR-DADS CREEK	EARTH	1962	I R S	14	140	NONE			CORRIN J ROBERTSON	0	2
SARON LAKE NO 4	TR-DADS CREEK	EARTH	1962	I R S	18	58	NONE			CORRIN J ROBERTSON	0	2
SARON LAKE NO 6	TR-DADS CREEK	EARTH	1962	I R S	20	80	NONE			CORRIN J ROBERTSON	0	2
SARON LAKE NO 7	TR-DADS CREEK	EARTH	1962	I R S	23	102	NONE			CORRIN J ROBERTSON	0	2
SENTELL LAKE	TR-TURNER CREEK	EARTH	1960	R	25	300	NONE			H W MADELEY	0	2
THORNTON LAKE	VILLAGE CREEK	EARTH	1960	R S	20	145	NONE			O THORNTON	0	2
UPPER LAKE AVERY	KICKAPOO CREEK	EARTH	1910	R	15	690	NONE			MARGUARITE AVERY	0	2

PURPOSES I - IRRIGATION C - FLOOD CONTROL S - WATER SUPPLY D - DEBRIS CONTROL
H - HYDROELECTRIC N - NAVIGATION R - RECREATION O - OTHER



INVENTORY OF DAMS IN THE UNITED STATES

TEXAS (CONT'D)
TRINITY COUNTY (CONT'D)

1980
1980
1980

DIST. FROM DAM (MI.)

POPULATION

NEAREST DOWNSTREAM CITY-TOWN-VILLAGE

PUR. HEIGHT COM. PLEATED (FT)

MAX CAPACITY (ACRE-FT.)

TYPE OF DAM

RIVER OR STREAM

NAME OF DAM OR IMPROVEMENT

NAME OF DAM OR IMPROVEMENT	RIVER OR STREAM	TYPE OF DAM	YEAR COM. PLEATED	PUR. HEIGHT (FT)	MAX CAPACITY (ACRE-FT.)	NEAREST DOWNSTREAM CITY-TOWN-VILLAGE	POPULATION	DIST. FROM DAM (MI.)	OWNER
WESTWOOD SHORES LAKE NO 1	TR-WHITE ROCK CREEK	EARTH	1960 R	20	680	NONE			P C ETHERIDGE
WESTWOOD SHORES LAKE NO 2	TR-WHITE ROCK CREEK	EARTH	1960 R	18	130	NONE			P C ETHERIDGE
TYLER COUNTY									
ALLISON LAKE DAM	SEVENMILE BRANCH	EARTH	1965 R	11	120	NONE			HAROLD E ALLISON
AMANDA LAKE DAM	TR-WOLF CREEK	EARTH	1959 R	26	1,720	NONE			J G HARALSON JR ET AL
BARCLAY LAKE DAM	MANGUS BRANCH	EARTH	1932 R	11	55	HILLISTER	200	8	DAN COLLIE
BIRDWELL LAKE DAM	BRUSH CREEK	EARTH	1950 R	12	70	NONE			DAVID A PRUVOST
BOYKIN DAM	MANGUS BRANCH	EARTH	1955 I	15	110	HILLISTER	200	5	E L BOYKIN B F BOYKIN
BOYKIN LAKE DAM	TP-MAGNUS RRANCH	EARTH	1955 R	19	220	HILLISTER	200	4	E L ROYKIN
DRAKES BRANCH LAKE DAM	TR-DRAKES BRANCH	EARTH	1965 S	11	55	NONE			UNKNOWN
ELECTRO LAKE DAM	MANGUS BRANCH	EARTH	1927 R	10	50	HILLISTER	200	7	DOROTHY RAWLS
FOREST LAKES ESTATES	TURKEY CREEK	EARTH	1955 R	18	150	WOODVILLE	3,594		JOSEPH C NICHOLS
FROG LAKE DAM	WOLF CREEK	EARTH	1952 R	15	770	NONE			J G HARALSON JR
HYATT LAKE DAM	BLACK CREEK	EARTH	1963 R	7	250	NONE			H K MAXEY COMPANY
INTERNATIONAL PAPER CO DAM	LONG BRANCH	EARTH	1955 I	11	50	NONE			INTERNATIONAL PAPER CO
JFKO LAKE DAM	BIG CYPRESS CREEK	EARTH	1958 R	8	190	WARREN	304	20	U S PLYWOOD COMPANY
JOSIAH WHEAT DAM NO 2	LITTLE TURKEY CREEK	EARTH	1955 R	19	66	WOODVILLE	1,920	3	JOSIAH WHEAT COMPANY
LAKE CHARMAINE DAM	MAGNUS BRANCH	EARTH	1965 R	27	725	HILLISTER	200	1	TRBLAKFS DEVELOPMENT CO
LAKE GALAHAD DAM	MAGNUS BRANCH	EARTH	1958 R	13	285	HILLISTER	200	2	TIMBERLAKES DEV COMPANY
LAKE TIFJA'S DAM	ONE MILE BRANCH	EARTH	1950 R	16	77	COLMESNEIL	748		COLMFSNEIL SCHOOL DIST. CO
LAKE TPISTAN DAM	TR-MAGNUS BRANCH	EARTH	1958 R	11	355	HILLISTER	200	2	TIMBERLAKES DEV CO
MAGNOLIA HILLS LAKE DAM	TR-LITTLE CYPRESS CREEK	EARTH	1950 R	11	55	WARREN	304	12	ALLAN SHIVERS
MASTEPSON LAKE DAM	SPURLOCK BRANCH	EARTH	1940 S	13	65	HILLISTER	200	2	RFED RANCH
PHILLIPS LAKE DAM	SPURLOCK BRANCH	EARTH	1938 S	11	50	HILLISTER	200	3	HARVEY PHILLIPS ESTATE
RICHARDSON CHEV CO DAM NORTHWEST	TR-MAGNUS BRANCH	EARTH	1958 I	13	210	HILLISTER	200	3	RICHARDSON CHEVROLET CO
RICHARDSON CHEV CO DAM SOUTH	TR-MAGNUS BRANCH	EARTH	1958 I	16	315	HILLISTER	200	3	RICHARDSON CHEVROLET CO

PURPOSES: I - IRRIGATION H - HYDROELECTRIC N - NAVIGATION C - FLOOD CONTROL S - WATER SUPPLY D - DEBRIS CONTROL
HAZARD POTENTIAL: 1 - HIGH 2 - SIGNIFICANT 3 - LOW

INVENTORY OF DAMS IN THE UNITED STATES

TEXAS (CONT'D)
TYLER COUNTY (CONT'D)

NAME OF DAM OR IMPROVEMENT	RIVER OR STREAM	TYPE OF DAM	YEAR COMPLETED	PUB. HEIGTH (FT)	MAX CAPACITY (ACRE FT.)	NEAREST DOWNSTREAM CITY-TOWN-VILLAGE	POPULATION	DIST. FROM DAM (MI.)	OWNER	PURPOSES	HAZARD POTENTIAL	SIGNIFICANT
PICHARDSON CHEV CO DAM	TR-MAGNUS BRANCH	EARTH	1958	I	150	HILLISTER	200	3	RICHARDSON CHEVROLET CO			02
SPURLOCK BRANCH RESERVOIR DAM	SPURLOCK BRANCH	EARTH	1958	I	105	HILLISTER	200	5	AURREY T RAIFORD			02
SPURLOCK LAKE DAM	SPURLOCK BRANCH	EARTH	1958	I	100	HILLISTER	200	2	ELTON L SPURLOCK			02
SUTTON LAKE DAM	MAGNUS BRANCH	EARTH	1915	S	210	HILLISTER	200	4	H G SUTTON			02
TOWN PLUFF DAM	NECHES RIVER	OTHER	1951	O S	306,400	EVADALE TX	700	60	CORPS OF ENGINEERS			02
TWIN LAKES DAM	MANGUS BRANCH	EARTH	1915	S	125	HILLISTER	200	6	WOOD FAIN AND GIL WRIGHT			02
UPSHUR COUNTY												
AMBASSADOR COLLEGE RESERVOIR DAM	TR-BIG SANDY	EARTH	1965	S	914	NONE			AMBASSADOR COLLEGE			01
BARTON DAM	TR-LITTLE CYPRESS CREEK	EARTH	1960	S	640	NONE			L L RERRY			01
BEARD DAM	TR-SOUTH GREASY CREEK	EARTH	1960	O	270	NONE			DAVID BEARD			01
BIG SANDY DAM	TR-HILLS CREEK	EARTH	1910	R	600	BIG SANDY	1,022	1	M B URGUMART EST			01
BRAWLEY DAM	TR-ROG CREEK	EARTH	1960	S	290	NONE			G M BRAWLEY			01
ELWOOD CLUB LAKE DAM	TR-SOUTH LILLY CREEK	EARTH	1912	R	420	NONE			ELWOOD CLUB LAKE			01
FERGUSON DAM	TR-SANDY CREEK	EARTH	1962	R	100	NONE			MINNIE FERGUSON			01
GLADEWATER HUNT & FISH CLUB DAM	ROCKY CREEK	EARTH	1960	R	135	NONE			GLADEWATER HUNTFISH CLUB			01
GLENWOOD ACRES WEST LAKE DAM	BOG CREEK	EARTH	1972	R	500	NONE			TEXAS OPERATING CORP.			01
HARRIS DAM	TR-SOUTH LILLY CREEK	EARTH	1960	R	115	NONE			RALPH HARRIS			01
HENDERSON RESERVOIR DAM NO 2	HORN MILL BRANCH	EARTH	1968	I	150	NONE			L A HENDERSON			01
HENDERSON RESERVOIR DAM NO 1	HORN MILL BRANCH	EARTH	1900	I	175	NONE			L A HENDERSON			01
LAKE GLADEWATER DAM	GLADE CREEK	EARTH	1951	S	27,020	GLADEWATER	5,574	3	CITY OF GLADEWATER			01
LINDSEY DAM	BROOKS CREEK	EARTH	1960	R	150	GILMER	4,196	1	LOONEY E LINDSEY			01
MEDLEY DAM	TR-KELSEY CREEK	EARTH	1960	S	100	NONE			SHERMAN B MEDLEY			01
MESSNER LAKE DAM	TR-CLEAR CREEK	EARTH	1930	I	100	NONE			TEXTAR CORPORATION			01
MUNN DAM	TR-CLEAR CREEK	EARTH	1960	S	115	NONE			T E MUNN			01
SHATTLES LAKE DAM	STILLS BRANCH	EARTH	1946	R	648	GILMER	4,196	2	GARNER V SHATTLES			01
SHELTONS LAKE DAM	TR-LITTLE CYPRESS CREEK	EARTH	1937	I	400	NONE			HOHAE F ROGERS ET AL			01

PURPOSES I - IRRIGATION C - FLOOD CONTROL S - WATER SUPPLY D - DEBRIS CONTROL
H - HYDROELECTRIC N - NAVIGATION R - RECREATION O - OTHER

HAZARD POTENTIAL 1-HIGH 2-SIGNIFICANT 3-LOW

INVENTORY OF DAMS IN THE UNITED STATES

TEXAS (CONT'D)
UPSHUR COUNTY (CONT'D)

NAME OF DAM OR IMPOUNDMENT	RIVER OR STREAM	TYPE OF DAM	YEAR COMPLETED	RUR. CODE	RUR. HEIGHT (FT)	MAX CAPACITY (ACRE-FT.)	NEAREST DOWNSTREAM CITY/TOWN/VILLAGE	POPULATION	DIST. FROM DAM (MI.)	OWNER	HAZARD POTENTIAL	PURPOSES
TWIN LAKES	TR-CLEAR CREEK	EARTH	1900	R	12	265	NONE			TWIN LAKE FISHING CLUB	3	1-1000 R
WOOD DAM	VICTORY BRANCH	EARTH	1960	R	14	100	GLADEWATER	5,574	2	RAYMOND WOOD	2	1-1000 R
UPTON COUNTY												
MC FLOYD RESERVOIR DAM	TR-PECOS RIVER	EARTH	1933	S	29	568	NONE			GULF OIL CORPORATION	3	1-1000 S
UVALDE COUNTY												
ARNOLD CROSSING DAM	NUECES RIVER	BUTTRESS	1963	R	14	281	NONE			COUNTY OF UVALDE	3	1-1000 R
CARTER DAM	TR-LEONA RIVER	EARTH	1971	S	18	250	NONE			THOMAS L CARTER	3	1-1000 S
CORDER DAM	TR-FRIO RIVER	EARTH	1971	S	15	100	NONE			ELIZABETH CORDER	3	1-1000 S
COUNTY LINE TANK DAM	TR-CAMP LAKE SLOUGH	EARTH	1971	S	17	470	NONE			FRANK KINCAID	3	1-1000 S
FRANK KINCAID DAM 1	TR-FRIO RIVER	EARTH	1971	S	15	165	NONE			FRANK KINCAID ESTATE	3	1-1000 S
GARWOOD DAM	TR-FRIO RIVER	EARTH	1971	S	17	200	NONE			JEWELL GARWOOD	3	1-1000 S
HOAG DAM	LEONA RIVER	EARTH	1962	R	14	160	NONE			UVALDE COUNTY	3	1-1000 R
KINCAID DAM 2	TR-LEONA RIVER	EARTH	1971	S	18	370	NONE			FRANK KINCAID ESTATE	3	1-1000 S
MCDANIELS DAM	TR-NUECES RIVER	EARTH	1971	S	17	160	NONE			C A MCDANIELS	3	1-1000 S
NELSON DAM	TR-EAST FLM CREEK	EARTH	1970	S	12	65	NONE			S G NELSON ESTATE	3	1-1000 S
NUNLEY DAM NO 1	TR-EAST FLM CREEK	EARTH	1970	S	15	350	NONE			R J NUNLEY	3	1-1000 S
NUNLEY DAM NO 2	TR-EAST FLM CREEK	EARTH	1970	S	14	370	NONE			R J NUNLEY	3	1-1000 S
PALMER DAM	TR-CAMP LAKE SLOUGH	EARTH	1960	S	13	150	NONE			RUBY PALMER	3	1-1000 S
PALMER DAM	CAMP LAKE SLOUGH	EARTH	1960	S	13	150	NONE			RUBY PALMER	3	1-1000 S
REAGAN DAM	TR-NOLTON CREEK	EARTH	1971	S	15	70	NONE			W C REAGAN	3	1-1000 S
REAGAN DAM	BLANCO CREEK	EARTH	1971	S	20	200	NONE			W C REAGAN	3	1-1000 S
REHM DAM	TR-EAST ELM CREEK	EARTH	1970	S	35	200	NONE			AL REHM	3	1-1000 S
SMITH DAM	WOOD SLOUGH	EARTH	1960	S	15	140	NONE			W H SMYTH JR ET AL	3	1-1000 S
SMYTH DAM	TR-WINDMILL CREEK	EARTH	1960	S	15	150	NONE			W H SMYTH JR ET AL	3	1-1000 S
SMYTH DAM	WOOD SLOUGH	EARTH	1960	S	16	520	NONE			JOE SMYTH ESTATE	3	1-1000 S

PURPOSES: 1 - IRRIGATION C - FLOOD CONTROL S - WATER SUPPLY D - DEBRIS CONTROL
 M - HYDROELECTRIC N - NAVIGATION R - RECREATION O - OTHER

HAZARD POTENTIAL: 1 - HIGH 2 - SIGNIFICANT 3 - LOW

INVENTORY OF DAMS IN THE UNITED STATES

TEXAS (CONT'D)
 UVALDE COUNTY (CONT'D)

DIST. FROM
 DOWN
 (MI.)

NEAREST DOWNSTREAM
 CITY/TOWN/VILLAGE

YEAR COMPLETED

RIVER OR STREAM

TYPE OF DAM

NAME OF DAM OR IMPROVEMENT	RIVER OR STREAM	TYPE OF DAM	YEAR COMPLETED	HUR. HEIGHT (FT)	MAX CAPACITY (ACRE-FT.)	NEAREST DOWNSTREAM CITY/TOWN/VILLAGE	POPULATION	DIST. FROM DOWN (MI.)	OWNER
THOMPSON TANK DAM	TR-NUECES RIVER	EARTH	1952	S	30	220	NONE	3	C A MCDANIEL
UTOPIA PARK DAM	SABINAL RIVER	BUTTRESS	1969	R	12	50	NONE	3	CITY OF UTOPIA
UVALDE ROCK ASPHALT COMPANY DAM	TURKEY CREEK	BUTTRESS	1970	S	8	125	NONE	3	UVALDE ROCK ASPHALT CO
UVALDE ROCK ASPHALT DAM	TR-GATO CREEK	EARTH	1941	O	15	100	NONE	3	UVALDE ROCK ASPHALT
V-BAR DAM 1	TR-FRHO RIVER	EARTH	1971	S	12	150	NONE	3	V-BAR RANCHES
V-BAR DAM 2	TR-FRHO RIVER	EARTH	1971	S	18	370	NONE	3	V-BAR RANCH
VALDINA FARMS DAM	COMANCHE CREEK	EARTH	1969	S	17	65	NONE	3	VALDINA FARMS
WHITE COMPANY DAM	TURKEY CREEK	BUTTRESS	1941	O	7	75	BLEVETT	25	R L WHITE COMPANY
WILLINGHAM DAM	BOON SLOUGH	EARTH	1971	S	15	380	NONE	3	J E WILLINGHAM
VALVERDE COUNTY									
INTERNATIONAL AMISTAD DAM	RIO GRANDE	OTHER	1969	C	247	5,650,600	DEL RIO	21,330	UNITED STATES AND MEXICO
VAN ZANDT COUNTY									
ALEXANDER DAM	TR-KICKAPOO CREEK	EARTH	1966	S	25	200	NONE	3	J C ALEXANDER
BASS DAM	COW CREEK	EARTH	1969	S	16	96	NONE	3	B C BASS
BIG LAKE DAM	TR-GRAND SALINE CREEK	EARTH	1964	I	24	517	NONE	3	INDUSTRIAL PROPERTIES
ROBBITT DAM	TR-CANEY CREEK	EARTH	1962	S	15	120	NONE	3	ROBBITT
CALLAWAY DAM	TR-GILADON CREEK	EARTH	1962	S	22	220	NONE	3	H M CALLAWAY
CALLENDER LAKE DAM	SLATER CREEK	EARTH	1957	R	36	7,560	NONE	2	CALLFINDER LAKE DEVEL CO
CANTRELL DAM	TR-MORSLEY CREEK	EARTH	1972	S	18	137	NONE	3	L H CANTRELL ESTATE
CEDAR CREEK WATERSHED SCS SITE 101	WOLF CREEK	EARTH	1969	C	33	6,110	NONE	2	KAUFMAN-VAN ZANDT SCD
CEDAR CREEK WS SCS SITE 102 DAM	BLACKBERRY CREEK	EARTH	1969	C	23	1,345	NONE	3	KAUFMAN-VAN ZANDT SCD
CEDAR CREEK WS SCS SITE 130A	TR-LACY FORK	EARTH	1966	C	27	400	NONE	3	KAUFMAN-VAN ZANDT SCD
CEDAR CREEK WS SCS SITE 135-A	COPPERS BRANCH	EARTH	1966	C	21	356	NONE	3	KAUFMAN-VAN ZANDT SCD
CEDAR CREEK WS SCS SITE 137 DAM	TR-LACY FORK	EARTH	1965	C	33	520	NONE	3	KAUFMAN-VAN ZANDT SCD
CEDAR CREEK WS SCS SITE 140 DAM	CANEY CREEK	EARTH	1960	C	31	3,000	NONE	3	KAUFMAN-VAN ZANDT SCD

PURPOSES: 1 - IRRIGATION C - FLOOD CONTROL S - WATER SUPPLY D - DEBRIS CONTROL
 H - HYDROELECTRIC N - NAVIGATION R - RECREATION O - OTHER

HAZARD POTENTIAL 1 - HIGH 2 - SIGNIFICANT 3 - LOW

INVENTORY OF DAMS IN THE UNITED STATES

TEXAS (CONT'D)
VAN ZANDT COUNTY (CONT'D)

DIST. FROM DAM (MI.)
 YEAR COMPLETED
 PUR. HEIGHT (FT)
 MAX CAPACITY (ACRE-FT)
 NEAREST DOWNSTREAM CITY-TOWN-VILLAGE
 POPULATION
 OWNER

NAME OF DAM OR IMPROVEMENT	RIVER OR STREAM	TYPE OF DAM	YEAR COMPLETED	PUR. HEIGHT (FT)	MAX CAPACITY (ACRE-FT)	NEAREST DOWNSTREAM CITY-TOWN-VILLAGE	POPULATION	DIST. FROM DAM (MI.)	OWNER
CEDAR CREEK WS SCS SITE 13R DAM	TR-CANEY CREEK	EARTH	1968	30	841	NONE			KAUFMAN-VAN ZANDT SCD
CEDAR CREEK WS SCS SITE 139 DAM	TR-CANEY CREEK	EARTH	1968	24	360	NONE			KAUFMAN-VAN ZANDT SCD
CEDAR CREEK WS SCS SITE 135C DAM	SOUTH FORK	EARTH	1966	37	2,600	NONE			KAUFMAN-VAN ZANDT SCD
CEDAR CREEK WS SCS SITE 135B DAM	TR-SOUTH FORK	EARTH	1966	22	947	NONE			KAUFMAN-VAN ZANDT SCD
CEDAR CREEK WS SCS SITE 105A DAM	TR-CEDAR CREEK	EARTH	1967	26	506	NONE			KAUFMAN-VAN ZANDT SCD
CEDAR CREEK WS SCS SITE 105 DAM	GRAVEYARD BRANCH	EARTH	1968	29	455	NONE			KAUFMAN-VAN ZANDT SCD
CEDAR CREEK WS SCS SITE 110 DAM	MASSEY BRANCH	EARTH	1968	29	1,460	NONE			KAUFMAN-VAN ZANDT SCD
CEDAR CREEK WS SCS SITE 136 DAM	TR-LACY FORK	EARTH	1965	32	780	NONE			KAUFMAN-VAN ZANDT SCD
CEDAR CREEK WS SCS SITE 123 DAM	DRY LACY FORK	EARTH	1965	32	1,883	WALLACE	50	1	KAUFMAN-VAN ZANDT SCD
CEDAR CREEK WS SCS SITE 124 DAM	DRY LACY FORK	EARTH	1965	23	1,595	NONE			KAUFMAN-VAN ZANDT SCD
CEDAR CREEK WS SCS SITE 113 DAM	TR-CANEY CREEK	EARTH	1973	29	1,150	NONE			KAUFMAN-VAN ZANDT SCD
CEDAR CREEK WS SCS SITE 127 DAM	CAMP BRANCH	EARTH	1966	24	890	NONE			KAUFMAN-VAN ZANDT SCD
CEDAR CREEK WS SCS SITE 126 DAM	COPPERS BRANCH	EARTH	1965	25	520	NONE			KAUFMAN-VAN ZANDT SCD
CEDAR CREEK WS SCS SITE 104 DAM	ALLEN CREEK	EARTH	1968	33	2,759	NONE			KAUFMAN-VAN ZANDT SCD
CEDAR CREEK WS SCS SITE 131 DAM	TR-LACY FORK	EARTH	1965	29	800	NONE			KAUFMAN-VAN ZANDT SCD
CEDAR CREEK WS SCS SITE 103 DAM	LITTLE ALLEN CREEK	EARTH	1968	30	2,429	NONE	25		KAUFMAN-VAN ZANDT SCD
CEDAR CREEK WS SCS SITE 114 DAM	TR-CEDAR CREEK	EARTH	1973	27	853	NONE			KAUFMAN-VAN ZANDT SCD
CEDAR CREEK WS SCS SITE 109 DAM	TR-CANEY CREEK	EARTH	1973	23	750	NONE			KAUFMAN-VAN ZANDT SCD
CEDAR CREEK WS SCS SITE 134 DAM	LACY FORK CEDAR CREEK	EARTH	1965	36	3,038	NONE			KAUFMAN-VAN ZANDT SCD
CEDAR CREEK WS SCS SITE 129 DAM	KUNDSON BRANCH	EARTH	1965	20	700	WISE			KAUFMAN-VAN ZANDT SCD
CEDAR CREEK WS SCS SITE 128 DAM	DENTON CREEK	EARTH	1966	25	1,400	NONE			KAUFMAN-VAN ZANDT SCD
CHARLES NAPPER DAM	TR-ALLIGATOR CREEK	EARTH	1966	17	116	NONE			CHARLES NAPPER
CITY OF GRAND SALINE DAM	TR-CANEY CREEK	EARTH	1924	32	896	NONE			CITY OF GRAND SALINE
CLUB 20 LAKE DAM	TR-GRAND SALINE CREEK	EARTH	1962	32	358	NONE			CLUB 20
COTTON DAM	TR-CANEY CREEK	EARTH	1970	16	96	NONE			CARL L COTTON JR
D W SMART DAM	TR-PRAIRIE CREEK	EARTH	1968	20	136	NONE			D W SMART
DUBOSE DAM	DIFFY CREEK	EARTH	1965	18	158	HOLLY SPRINGS	15	1	J V DUBOSE

PURPOSES: I - IRRIGATION C - FLOOD CONTROL S - WATER SUPPLY D - DEBRIS CONTROL
 H - HYDROELECTRIC N - NAVIGATION R - RECREATION O - OTHER
 HAZARD POTENTIAL: 1 - HIGH 2 - SIGNIFICANT 3 - LOW

INVENTORY OF DAMS IN THE UNITED STATES

TEXAS (CONT'D)
VAN ZANDT COUNTY (CONT'D)

5
15
25
35
45
55
65
75
85
95

CHRT. FROM DAM (MI.)
2
3
4
5
6
7
8
9
10

NAME OF DAM OR IMPOUNDMENT	RIVER OR STREAM	TYPE OF DAM	YEAR COMPLETED	PUR. HEIGHT (FT)	MAX CAPACITY (ACRE-FT.)	NEAREST DOWNSTREAM CITY, TOWN, VILLAGE	POPULATION	OWNER	
EDGEWOOD CITY LAKE DAM	TR-GILADON CREEK	EARTH	1952 S	25	680	NONE		EDGEWOOD WATERWORKS	04
FIN & FEATHERS CLUB LAKE DAM	TR-WILLS CREEK	EARTH	1962 R	35	840	NONE		FIN & FEATHERS CLUB	04
GARDEN LAKE DAM	TR-VILLAGE CREEK	EARTH	1959 S	35	672	NONE		IDA M COWDEN	04
GOETTSCHE DAM	TR-DUCK CREEK	EARTH	1965 S	21	150	NONE		DR H GOETTSCHE	04
HAMILTON DAM	TR-ALLEN CREEK	EARTH	1962 S	18	115	NONE		A D HAMILTON	04
HAND LAKE DAM	TR-MURCHISON CREEK	EARTH	1955 I	21	338	NONE		TED L HAND	04
KFLAM RESERVOIR NO 1 DAM	TR-GRAND SALINE CREEK	EARTH	1957 I	28	314	NONE		J C KELLAM	04
KFLAM RESERVOIR NO 2 DAM	TR-GRAND SALINE CREEK	EARTH	1957 I	26	418	NONE		J C KELLAM	04
LOWRIE DAM	COPPER'S BRANCH	EARTH	1969 S	26	290	NONE		BRUCE W LOWRIE	04
METZGER DAM 1	TR-LITTLE SABINE CREEK	EARTH	1959 S	19	570	NONE		JACOB METZGER	04
METZGER DAM 2	TR-LITTLE SABINE CREEK	EARTH	1959 S	25	350	NONE		JACOB METZGER	04
METZGER DAM 3	TR-LITTLE SABINE CREEK	EARTH	1959 S	35	350	NONE		JACOB METZGER	04
MUSSELEWHITE LAKE DAM	ELLIOTT BRANCH TR-MILL CRFFK	EARTH	1973 R	24	365	NONE		D C MUSSELEWHITE ET AL	04
OLD CITY LAKE DAM	HOARD BRANCH	EARTH	1962 S	25	380	NONE		CITY OF EDGEWOOD	04
OWEN DAM	TR-GRAND SALINE CREEK	EARTH	1962 S	29	209	NONE		ALEXANDER OWEN	04
PAYNE PANCH LAKE	TR-MURCHISON CREEK	EARTH	1969 I	15	150	NONE		RAYMOND D PAYNE	04
POCO CLUB DAM	TR-DAVIS CREEK	EARTH	1959 R	16	100	NONE		POCO CLUB	04
RHINES RESEVOIR DAM	NECHES RIVER	EARTH	1948 R O	23	3,200	NONE		UNION OIL CO OF CALIF	04
RICHARDS DAM	TR-LACY FORK	EARTH	1962 S	18	115	NONE		M B RICHARDS	04
SPRING LAKE DAM	CHINGUAPIN BRANCH	EARTH	1962 S	28	560	CANTON	2,283	UNKNOWN	04
T P LAKE DAM	WILLS CREEK	EARTH	1928 S	19	1,090	NONE		KENNETH L PFAFF FT UX	04
WILLIAMS DAM	TR-MORSLEY CREEK	EARTH	1948 S	15	180	NONE		W A WILLIAMS	04
WILLS POINT RESERVOIR DAM	MAGRY CREEK	EARTH	1962 S	20	568	NONE		CITY OF WILLS POINT	04
YOUNG LAKE DAM	TR-NECHES RIVER	EARTH	1967 S	25	140	NONE		DONALD C YOUNG	04
VICTORIA COUNTY DUPONT COOLING BASIN DAM	GUADALUPE RIVER-OFFSTREAM	EARTH	1948 O	11	1,056	NONE		E I DUPONT DE NEMOURS	14

PURPOSES: I - IRRIGATION C - FLOOD CONTROL S - WATER SUPPLY D - DEBRIS CONTROL
H - HYDROELECTRIC N - NAVIGATION R - RECREATION G - OTHER

HAZARD POTENTIAL 1 - HIGH 2 - SIGNIFICANT 3 - LOW

INVENTORY OF DAMS IN THE UNITED STATES

TEXAS (CONT'D)
VICTORIA COUNTY (CONT'D)

NAME OF DAM OR IMPOUNDMENT	RIVER OR STREAM	TYPE OF DAM	YEAR COMPLETED	PURPOSE	HEIGHT (FT)	MAX CAPACITY (ACRE-FT.)	NEAREST DOWNSTREAM CITY/TOWN/VILLAGE	POPULATION	DIST. FROM DAM (MI.)	OWNER
KUESTER DAM	TR-GARCITAS CREEK	EARTH	1961	S	16	128	NONE			3 CHAS KUESTER
LIPSCOMB & SON LEVEE	GUADALUPE RIVER-OFFSTREAM	EARTH	1951	I	6	155	NONE			3 W L LIPSCOMB & SON
WALKER COUNTY BRD DAM	TR-RONEY BRANCH	EARTH	1971	S	25	230	NONE			3 CARL GLYN BRD
CLUB LAKE DAM	MCDONALD CREEK	EARTH	1940	R	19	528	PLEASANT GROVE	40	3	1 HEATH BRANCH FISH CLUB
COOK DAM	TR-NELSON CREEK	EARTH	1960	S	16	110	NONE		2	J G COOK
EASAM MILL SEAT DAM	WHITE OAK CREEK	EARTH	1960	S	25	130	NONE		3	GIBBS BRO & CO
EASTHAM & THOMASON RANCHES DAM	TR-TURKEY CREEK	EARTH	1958	S	16	170	NONE		3	EASTHAM & THOMASON
ELKINS LAKE DAM	PRAIRIE BRANCH	EARTH	1920	R	25	1,300	NONE		2	LAKEWOOD
ELLIS RESERVOIR DAM	TURKEY CREEK-OFFSTREAM	EARTH	1964	I	32	696	NONE		3	HILLS-J B BELIN FARM
FAILS DAM	TR-NELSON CREEK	EARTH	1960	S	15	160	NONE		2	MORACE FAILS
FLETCHER DAM	TR-HARMON CREEK	EARTH	1969	R	19	280	NONE		3	G W FLETCHER
GIBBS BROS DAM	TR-NELSON CREEK	EARTH	1969	S	27	216	NONE		3	GIBBS BROS & CO
GRIFFIN DAM	TR-WINTERS BAYOU	EARTH	1964	S	28	270	NONE		3	BELTON G GRIFFIN
GUERRANT-ADAMS CO DAM	SCHOOL HOUSE BRANCH	EARTH	1969	S	28	450	NONE		2	GUERRANT-ADAMS CO
HATCHERY LAKE DAM	HARMON CREEK	EARTH	1932	O	24	135	NONE		3	TEXAS PARKS & WILDLIFE
HAYNES DAM	TR-SOUTH BEDIAS CREEK	EARTH	1961	S	15	95	NONE		3	BULA HAYNES
HENDRICKS DAM	TR-ERA HWANCH	EARTH	1969	S	25	380	NONE		2	CLINT HENDRICKS
HUNTSVILLE STATE PARK DAM	PRAIRIE BRANCH	EARTH	1938	R	35	3,600	NONE		3	TEX PARKS & WILDLIFE
INDIAN MILL LAKE DAM	BLACK CREEK	EARTH	1960	R	18	290	NONE		3	GABE SMITHER FARM
JAMESON DAM	LITTLE CAROLINA CREEK	EARTH	1957	I	30	265	NONE		3	RD JAMESON
KING DAM	HORSE BRANCH	EARTH	1960	S	15	130	NONE		3	J ROBERT KING
LOST INDIAN LAKE DAM	BLACK CREEK	EARTH	1960	S	16	140	NONE		3	GIBBS BROS & CO
MALLERY LAKE DAM	TR-TANYARD BRANCH	EARTH	1960	S	18	130	HUNTSVILLE	17,610	1	1 REO KATOAKA
MATHEWS DAM	TR-TOWN BRANCH	EARTH	1970	S	20	130	NONE		3	CARL MATHEWS
MOTEN LAKE DAM	TR-BEDIAS CREEK	EARTH	1960	R	14	185	NONE		3	SAMUEL & SAMUEL

PURPOSES: I - IRRIGATION C - FLOOD CONTROL S - WATER SUPPLY O - DEBRIS CONTROL
M - HYDROELECTRIC N - NAVIGATION R - RECREATION G - OTHER

HAZARD POTENTIAL 1 - HIGH 2 - SIGNIFICANT 3 - LOW

INVENTORY OF DAMS IN THE UNITED STATES



TEXAS (CONT'D)
WALKER COUNTY (CONT'D)

NAME OF DAM OR IMPROVEMENT	RIVER OR STREAM	TYPE OF DAM	YEAR COMPLETED	PURPOSE	HEIGHT (FT)	MAX CAPACITY (ACRE-FT.)	NEAREST DOWNSTREAM CITY-TOWN-VILLAGE	POPULATION	DIST FROM DAM (MI)	OWNER		
												1969
MURFF DAM	TR-SULPHUR CREEK	EARTH	1969	S	16	100	NONE			3	C E MURFF	02
MUSE DAM	TR-MOCK BRANCH	EARTH	1969	S	27	920	NONE			2	B E MUSE	02
PARK DAM	TR-SOUTH BEDIAS CREEK	EARTH	1969	S	18	180	NONE			3	B F PARK	02
PIZZO DAM	TR-TOWN BRANCH	EARTH	1960	S	18	135	HUNTSVILLE	17,610	2	1	JOHN H PIZZO	02
ROMANO DAM	SALTY CREEK	EARTH	1969	S	15	175	NONE			3	E J ROMANO	02
ROSE DAM	TR-WHITE OAK BRANCH	EARTH	1969	S	22	165	NONE			3	J H ROSE	02
SPRING LAKE DAM	MCDONALD CREEK	EARTH	1966	R	20	450	PLEASANT GROVE	40	3	1	MB ETHEREDGE	02
STYLES DAM 1	TR-HARMON CREEK	EARTH	1969	R	24	144	NONE			3	WESLEY STYLES	02
SUNSET LAKE DAM	MCDONALD CREEK	EARTH	1951	R	23	960	PLEASANT GROVE	40	1	1	SUNSET LAKE CLUB	02
TILLIF DAM	PHELPS CREEK	EARTH	1958	S	16	155	PHELPS	18	2	2	UNKNOWN	02
WATSON EAST DAM	TR-PHELPS CREEK	EARTH	1958	R	15	180	NONE			3	JIM WATSON	02
WATSON WEST DAM	TR-PHELPS CREEK	EARTH	1958	R	25	150	NONE			3	JIM WATSON	02
WINDSWEEP DOWNS NO 1	TR-CEDAR CREEK	EARTH	1960	R	15	150	NONE			3	LAMAR GOLDING	02
WINDSWEEP DOWNS NO 2	TR-BEDIAS CREEK	EARTH	1961	R	24	95	NONE			3	LAMAR GOLDING	02
WALLER COUNTY -----												
BECKER LAKE DAM	TR-CLEAR CREEK	EARTH	1961	S	18	375	NONE			3	SAM W BECKER	10
DODD LAKE DAM	TR-HARRIS CREEK	EARTH	1960	S	12	65	NONE			3	MA DODD	10
ROLLING HILLS DAM	GLADISH CREEK	EARTH	1961	R	20	190	NONE			3	C C MCMILLAN	10
TENWOOD CLUB DAM	TR-SPRING CREEK	EARTH	1962	R	9	55	NONE			3	TENWOOD COUNTRY CLUB	10
WASHINGTON COUNTY -----												
RUTLER LAKE	TR-OLD YEGUA CREEK	EARTH	1972	S R	27	400	NONE			3	GEORGE RUTLER	10
CLARAN	TR-CEDAR CREEK	EARTH	1963	I	17	50	NONE			3	C A POLK	10
HENRY W HUGHES	TR-NEW YEAR CREEK	EARTH	1955	R	20	700	NONE			3	HENRY W HUGHES	10
JOHNSON LAKE	TR-CLAY CREEK	EARTH	1972	R	22	200	NONE			3	WILLARD JOHNSON	10
JOHNSON'S MOUNTAIN LAKE	TR-JERDELL CREEK	EARTH	1966	R	25	625	NONE			3	JAMES J JOHNSON	10

PURPOSE 1 - IRRIGATION C - FLOOD CONTROL S - WATER SUPPLY D - DEBRIS CONTROL
M - HYDROELECTRIC N - NAVIGATION R - RECREATION O - OTHER

HAZARD POTENTIAL 1 - HIGH 2 - SIGNIFICANT 3 - LOW

INVENTORY OF DAMS IN THE UNITED STATES

TEXAS (CONT'D)
WASHINGTON COUNTY (CONT'D)

56
96
88
80

NAME OF DAM OR IMPOUNDMENT	RIVER OR STREAM	TYPE OF DAM	YEAR COMPLETED	PURPOSE	HEIGHT (FT)	MAX CAPACITY (ACRE FT.)	NEAREST DOWNSTREAM CITY, TOWN, VILLAGE	POPULATION	DIST. FROM DAM (MI.)	OWNER
LANGE LAKE	TR-EAST MILL CREEK	EARTH	1958	R	35	420	NONE			3 ROBERT LANGE INC
LEE LAKE	TR-JERDELLE CREEK	EARTH	1972	S R	26	200	NONE			3 HOWARD LEE
MCCORMICK LAKE	TR-CLAY CREEK	EARTH	1973	R	18	100	NONE			3 STANFORD MCCORMICK
MCNEES LAKE	TR-SANDY CREEK	EARTH	1963	R O	17	54	NONE			3 A G MCNEES
NELMS LAKE	TR-MILL CREEK	EARTH	1958	R	10	80	NONE			3 FRANK NELMS
NIXON LAKE	FOUR MILE CREEK	EARTH	1952	R	24	300	NONE			3 K L NIXON
RESEARCH FARMS LAKE	TR-DAVIS CREEK	EARTH	1963	O	15	70	NONE			3 RESEARCH FARMS
STOLZ LAKE	TR-NEW YEAR CREEK	EARTH	1963	I	19	106	NONE			3 ROBERT W STOLZ
TONN LAKE	TR-LITTLE SANDY CREEK	EARTH	1965	I R	21	84	NONE			3 WILLIAM A TONN
WFR COUNTY										
ABBOTT & CLAPP DAM	TR-SALADO CREEK	EARTH	1960	R	19	144	NONE			3 ABBOTT & CLAPP
BRISCOE	SAN AMBROSIA CREEK	EARTH	1938	S	16	224	NONE			3 BRISCOE RANCH INC
BRISCOE DAM	TR-SAN LORENZO CREEK	EARTH	1967	S	20	200	NONE			3 DOLPH BRISCOE JR
CHUPAHUESO DAM NO 1	TR-SANTA ISABEL CREEK	EARTH	1965	S	16	83	NONE			3 CHUPAHUESO RANCH
CHUPAHUESO DAM NO 2	TR-SANTA ISABEL CREEK	EARTH	1965	S	14	106	NONE			3 CHUPAHUESO RANCH
CLARK DAM	COMAL CREEK	EARTH	1917	S	18	137	LAREDO	69,024	4	1 NORMAN H CLARK
COUNTRY CLUB DAM	CHACON CREEK	EARTH	1951	I R	76	27,000	LAREDO	69,024	3	1 WEBB COUNTY
GATES DAM	ARROYO DE LEON	EARTH	1967	S	20	336	NONE			3 LEE GATES
GATES DAM NO 1	TR-NORTH BRANCH RONITO CREEK	EARTH	1940	R	18	259	NONE			3 GATES CATTLE CO
GATES DAM NO 2	TR-ROSITA CREEK	EARTH	1972	S	17	150	NONE			3 GATES CATTLE CO
KILLAM & HURD	SOMBREPERITO CREEK	EARTH	1965	S	49	1,570	NONE			3 KILLUM & HURD
LUNDELL DAM	CALACHE CREEK	EARTH	1967	S	17	204	NONE			3 LUNDELLS INC
MANADAS CREEK LAKE DAM	NORTH BRANCH MANADAS CREEK	EARTH	1929	I	23	1,104	NONE			3 PALAFOX EXPLORATION CO
MARTIN DAM	RYO CREEK	EARTH	1937	R	18	223	NONE			3 J C MARTIN JR
MILSTEAD DAM	TR-SANTA ISABEL CREEK	EARTH	1965	S	21	143	NONE			3 MILSTEAD RANCHES INC
NICHOLSON DAM	ALAMITO CREEK	EARTH	1967	R	24	211	NONE			3 NICHOLSON ESTATE

PURPOSES: I - IRRIGATION C - FLOOD CONTROL S - WATER SUPPLY D - DEBRIS CONTROL
 H - HYDROELECTRIC N - NAVIGATION A - RECREATION O - OTHER
 HAZARD POTENTIAL: 1 - HIGH 2 - SIGNIFICANT 3 - LOW

INVENTORY OF DAMS IN THE UNITED STATES

TEXAS (CONT'D)
WEBB COUNTY (CONT'D)

NAME OF DAM OR IMPOUNDMENT	RIVER OR STREAM	TYPE OF DAM	YEAR COMPLETED	PURPOSE	HEIGHT (FT)	MAX CAPACITY (ACRE-FT.)	NEAREST DOWNSTREAM CITY-TOWN-VILLAGE	POPULATION	DIST. FROM DAM (MI.)	OWNER	CONG DIST
NUNLEY DAM	TR-LOS OLMOS CREEK	EARTH	1960	R	21	672	NONE			A J NUNLEY	23
OKEEFE DAM	BECCERRA CREEK	EARTH	1927	I	37	2,812	NONE			H B OKEEFE	23
QUIROS DAM	TR-REISER CREEK	EARTH	1967	S	15	192	NONE			EVAN B QUIROS	23
RETAMA DAM	TORDILLO CREEK	EARTH	1965	S	25	400	NONE			RETAMA RANCH	23
RHODES DAM	TR-SAN JUANITA CREEK	EARTH	1937	S	20	192	NONE			FRED RHODES	23
SAN RAMON DAM	BECEPRA CREEK	EARTH	1927	I	12	528	NONE			ISAURO MARTINEZ JR	23
SWISHER DAM	FLORIDA CREEK	EARTH	1939	I	14	315	NONE			ROSS SWISHER	23
TRAYLOR DAM	TR-SAN CASIMIRO CREEK	EARTH	1969	S	24	230	NONE			L C TRAYLOR	23
VAQUILLAS DAM	SALADO CREEK	EARTH	1967	R	30	4,560	NONE			VAQUILLAS RANCH CO	23
VAQUILLAS DAM NO 1	TR-REISER CREEK	EARTH	1967	S	20	336	NONE			VAQUILLAS RANCH CO	23
VAQUILLAS DAM NO 2	REISER CREEK	EARTH	1967	S	24	528	NONE			VAQUILLAS RANCH CO	23
VAQUILLAS DAM NO 3	AGUA AZUL CREEK	EARTH	1937	S	16	224	NONE			VAQUILLAS RANCH CO	23
VAQUILLAS RANCH DAM NO 4	TR-AQUA AZUL CREEK	EARTH	1937	S	18	230	NONE			VAQUILLAS RANCH CO	23
WALKER DAM	TR-SALADO CREEK	EARTH	1937	S	18	137	NONE			GENE WALKER	23
WRIGHT DAM NO 1	TR-RIO GRANDE	EARTH	1928	S	18	360	NONE			DR L A WRIGHT ET AL	23
WRIGHT DAM NO 2	TR-RIO GRANDE	EARTH	1928	I	13	208	LAREDO	69,024	1	DR L A WRIGHT	23
WRIGHT DAM NO 3	VARAL CREEK	EARTH	1928	S	20	280	LAREDO	69,024	1		23
WRIGHT DAM NO 4	TR-RIO GRANDE	EARTH	1928	S	15	132	LAREDO	69,024	1		23
ZACHARY DAM	BECCERRA CREEK	EARTH	1943	I R	49	21,500	NONE			RANCHO BLANCO	23
WHARTON COUNTY											
HUTCHINS LAKE	TR-SANDY CREEK	EARTH	1965	R	9	108	NONE			MS LOUIS HUTCHINS ESTATE	14
ROACH RESERVOIR	TR-TRES PALACIOUS CREEK	EARTH	1952	I	6	150	NONE			GEORGE ROACH	14
ROCKIN RANCH DAM	TR-CANEY CREEK	EARTH	1959	R	6	50	NONE			AL & VA MORTENSEN	14
TEXAS GULF INC RESERVOIR	SAN BERNARD RIVER-OFF CHANNEL	EARTH	1929	O	10	2,150	NEW GULF	1,000		TEXAS GULF INC	14

PURPOSES: I - IRRIGATION C - FLOOD CONTROL S - WATER SUPPLY O - DEBRIS CONTROL
H - HYDROELECTRIC N - NAVIGATION R - RECREATION G - OTHER

HAZARD POTENTIAL: 1 - HIGH 2 - SIGNIFICANT 3 - LOW

INVENTORY OF DAMS IN THE UNITED STATES



TEXAS (CONT'D)
WICHITA COUNTY (CONT'D)

NAME OF DAM OR IMPROVEMENT	RIVER OR STREAM	TYPE OF DAM	YEAR COMPLETED	PURPOSE	HEIGHT (FT)	MAX CAPACITY (ACRE-FT.)	NEAREST DOWNSTREAM CITY-TOWN-VILLAGE	POPULATION	DIST FROM DAM (MI.)	OWNER	HAZARD POTENTIAL	PURPOSES
OLD ELECTRA CITY DAM	CHINA CREEK	EARTH	1917 S	S	20	1,100	NONE			CITY OF ELECTRA	3	13
PRESTON LAKE	TR-GILBERT CREEK	EARTH	1957 S	S	10	104	NONE			H C PRESTON ET AL	3	13
REILLY LAKE	TR-WILHORSE CREEK	EARTH	1957 O	O	15	216	NONE			DICK REILLY	3	13
SEVENTY-SEVEN HANCH LAKE	TR-WICHITA RIVER	EARTH	1957 R	R	16	320	NONE			SEVENTY-SEVEN RANCH	3	13
SIXES LAKE	TR-HOLLIDAY CREEK	EARTH	1956 R	R	20	328	WICHITA FALLS	97,564		CHARLIE WRIGHT	1	13
WAGGONER ESTATE LAKE NUMBER 1	TR-CHINA CREEK	EARTH	1958 R	R	11	165	NONE			WAGGONER ESTATE	3	13
WILRARGER COUNTY HITCH CREEK DAM												
CLAUD AYRES DAM	BITCH CREEK	EARTH	1926 S	S	14	369	NONE			W T WAGGONER ESTATE	3	13
HAMILTON LAKE	TR-PEASE RIVER	EARTH	1958 I	I	36	288	NONE			CLAUD AYRES	3	13
LAKE ELECTRA DAM	TR-PRAIRIE DOG TOWN FK RED R CAMP CREEK	EARTH	1958 R	R	24	365	NONE			NFTTIE HAMILTON	3	13
SANTA ROSA DAM	BEAVER CREEK	EARTH	1950 S	S	40	17,500	NONE			CITY OF ELECTRA	3	13
VERNON ROD AND GUN CLUB LAKE	TR-PRAIRIE DOG TOWN FK RED RV	EARTH	1929 S	S	41	50,000	NONE			W T WAGGONER ESTATE	3	13
WILLACY COUNTY ARMEDAZIZ LEVEE												
DAY RESERVOIR DAM	OFFSTREAM-NORTH FLOODWAY	EARTH	1960 I	S	7	1,330	NONE			LLOYD HENTSEN ET AL	3	15
HARRIN DAM	OFFSTREAM-NORTH FLOODWAY	EARTH	1949 I	S	8	288	NONE			MRS WILLIE B KIPP	3	15
TENTENTE WID I DAM	OFFSTREAM-MAIN BRANCH NE CANL	EARTH	1953 I	I	8	80	NONE			MILDRED HARRIN	3	15
	OFFSTREAM-MAIN BRANCH NE CANL	EARTH	1953 I	I	12	866	NONE			GUSTAVE RING	3	15
WILLIAMSON COUNTY CITY LAKE NO 1 DAM	BERRY CREEK	EARTH	1960 S	S	19	300	THORNDALE	1,031		CITY OF THORNDALE	1	11
LOWER BRUSHY CK SCS SITE 17	TR-BRUSHY CREEK	EARTH	1963 C	I	27	1,830	NONE			TAYLOR SCD BRUSHY CK WA	3	11
LOWER BRUSHY CK WS SCS SITE 21	TR-BRUSHY CREEK	EARTH	1960 C	C	26	510	NONE			TAYLOR SCD BRUSHY CK WA	3	11
LOWER BRUSHY CK WS SCS SITE 6	TR-TURKEY CREEK	EARTH	1960 C	I	43	585	NONE			TAYLOR SCD BRUSHY CK WA	3	11
LOWER BRUSHY CK WS SCS SITE 7	TR-TURKEY CREEK	EARTH	1960 C	I	31	520	NONE			TAYLOR SCD BRUSHY CK WA	3	11

PURPOSES I - IRRIGATION H - HYDROELECTRIC C - FLOOD CONTROL S - WATER SUPPLY D - DEBRIS CONTROL
R - RECREATION N - NAVIGATION O - OTHER

HAZARD POTENTIAL 1-HIGH 2-SIGNIFICANT 3-LOW

INVENTORY OF DAMS IN THE UNITED STATES

TEXAS (CONT'D)
WILLIAMSON COUNTY (CONT'D)

NAME OF DAM OR IMPOUNDMENT	RIVER OR STREAM	TYPE OF DAM	YEAR COMPLETED	PURPOSE	HEIGHT (FT)	MAX CAPACITY (ACRE FT.)	NEAREST DOWNSTREAM CITY TOWN VILLAGE	POPULATION	DIST. FROM DAM (MI.)	OWNER	HAZARD POTENTIAL
LOWER BRUSHY CK WS SCS SITE 6	TR-TURKEY CREEK	EARTH	1964	C I	37	757	NONE			3 TAYLOR SCD BRUSHY CK WA	11
LOWER BRUSHY CK WS SCS SITE 20	BERRY BRANCH	EARTH	1965	C	26	960	THORNDALE	1,031	2	1 TAYLOR SCD BRUSHY CK WA	11
LOWER BRUSHY CK WS SCS SITE 23	LONG BRANCH	EARTH	1961	C I	30	900	NONE			3 TAYLOR SCD BRUSHY CK WA	11
LOWER BRUSHY CK WS SCS SITE 1H	LONG BRANCH	EARTH	1963	C	41	2,700	NONE			3 TAYLOR SCD BRUSHY CK WA	11
LOWER BRUSHY CK WS SCS SITE 9	SPRING BRANCH	EARTH	1967	C S	40	3,248	NONE			3 TAYLOR SCD BRUSHY CK WA	11
LOWER BRUSHY CK WS SCS SITE 22	HOLYNOK CREEK	EARTH	1961	C	28	2,100	NONE			3 TAYLOR SCD BRUSHY CK WA	11
LOWER BRUSHY CREEK WS SCS SITE 3	TR-TURKEY CREEK	EARTH	1960	C	40	2,100	NONE			3 TAYLOR SCD BRUSHY CK WA	11
LOWER BRUSHY CREEK WS SCS SITE 4A	TR-TURKEY CREEK	EARTH	1960	C	35	1,700	NONE			3 TAYLOR SCD BRUSHY CK WA	11
LOWER BRUSHY CREEK WS SCS SITE 13	TR-DRY BRUSHY CREEK	EARTH	1960	C	23	1,000	NONE			3 TAYLOR SCD BRUSHY CK WA	11
LOWER BRUSHY CREEK WS SCS SITE 12	TR-DRY BRUSHY CREEK	EARTH	1967	C	22	600	NONE			3 TAYLOR SCD BRUSHY CK WA	11
LOWER BRUSHY CREEK WS SCS SITE 2	TR-TURKEY CREEK	EARTH	1960	C	34	720	NONE			3 TAYLOR SCD BRUSHY CK WA	11
LOWER BRUSHY CREEK WS SCS SITE 10	TR-TURKEY CREEK	EARTH	1963	C	35	1,100	NONE			3 TAYLOR SCD BRUSHY CK WA	11
RAILROAD RESERVOIR DAM	TR-WILLIS CREEK	EARTH	1904	R O	18	170	GRANGER	1,256	1	1 M K & T RY CO OF TEXAS	11
UPPER BRUSHY CREEK SCS SITE 32	TR-BRUSHY CREEK	EARTH	1960	C	23	820	COUPLAND	135	1	1 TAYLOR SCD BRUSHY CK WA	11
UPPER BRUSHY CREEK SCS SITE 17	TR-CHANDLER BRANCH	EARTH	1967	C	38	645	NONE			3 TAYLOR SCD BRUSHY CK WA	11
UPPER BRUSHY CREEK WS SCS SITE 20	TR-BRUSHY CREEK	EARTH	1960	C	35	525	NONE			3 TAYLOR SCD BRUSHY CK WA	11
UPPER BRUSHY CREEK WS SCS SITE 3	ALOCK HOUSE CREEK	EARTH	1962	C	54	4,800	NONE			3 TAYLOR SCD BRUSHY CK WA	11
UPPER BRUSHY CREEK WS SCS SITE 22	TR-BRUSHY CREEK	EARTH	1960	C	27	550	NONE			3 TAYLOR SCD BRUSHY CK WA	11
UPPER BRUSHY CREEK WS SCS SITE 25	LITTLE MUSTANG CREEK	EARTH	1972	C	35	1,900	TAYLOR	9,616	4	1 TAYLOR SCD BRUSHY CK WA	11
UPPER BRUSHY CREEK WS SCS SITE 6	BUTTERCUP CREEK	EARTH	1959	C	45	4,200	ROUND ROCK	2,811	8	1 TAYLOR SCD BRUSHY CK WA	11
UPPER BRUSHY CREEK WS SCS SITE 1	NORTH FORK BRUSHY CREEK	EARTH	1961	C	31	2,000	NONE			3 TAYLOR SCD BRUSHY CK WA	11
UPPER BRUSHY CREEK WS SCS SITE 10H	TR-CHANDLER BRANCH	EARTH	1965	C	37	1,030	NONE			3 TAYLOR SCD BRUSHY CK WA	11
UPPER BRUSHY CREEK WS SCS SITE 8	LAKE CREEK	EARTH	1959	C	43	4,500	ROUND ROCK	2,811	4	3 TAYLOR SCD BRUSHY CK WA	11
UPPER BRUSHY CREEK WS SCS SITE 9	RATTAN CREEK	EARTH	1959	C	36	4,000	ROUND ROCK	2,811	2	3 TAYLOR SCD BRUSHY CK WA	11
UPPER BRUSHY CREEK WS SCS SITE 7	SOUTH BRUSHY CREEK	EARTH	1965	C	56	5,000	ROUND ROCK	2,811	5	3 TAYLOR SCD BRUSHY CK WA	11
UPPER BRUSHY CREEK WS SCS SITE 11	CHANDLER BRANCH	EARTH	1967	C	40	4,000	NONE			3 TAYLOR SCD BRUSHY CK WA	11
UPPER BRUSHY CREEK WS SCS SITE 29	HATTEGROUND CREEK	EARTH	1972	C	37	1,480	NONE			3 TAYLOR SCD BRUSHY CK WA	11

PURPOSES: I - IRRIGATION C - FLOOD CONTROL S - WATER SUPPLY D - DEBRIS CONTROL
H - HYDROELECTRIC N - NAVIGATION R - RECREATION O - OTHER

INVENTORY OF DAMS IN THE UNITED STATES

TEXAS (CONT'D)
WILLIAMSON COUNTY (CONT'D)

NAME OF DAM OR IMPOUNDMENT	RIVER OR STREAM	TYPE OF DAM	YEAR COMPLETED	PUR. COM. POSE (FT)	MAX CAPACITY (ACRE-FT.)	NEAREST DOWNSTREAM CITY-TOWN-VILLAGE	POPULATION	DIST FROM DAM (MI.)	OWNER	HAZARD POTENTIAL	PURPOSES
UPPER BRUSHY CREEK WS SCS SITE 10A	CHANDLER BRANCH	EARTH	1965	C	1,700	NONE			TAYLOR SCD BRUSHY CK WA	11	3
UPPER BRUSHY CREEK WS SCS SITE 1A	CARMEL CREEK	EARTH	1961	C	1,500	NONE			TAYLOR SCD BRUSHY CK WA	11	3
UPPER BRUSHY CREEK WS SCS SITE 2	MASON CREEK	EARTH	1962	C	1,540	NONE			TAYLOR SCD BRUSHY CK WA	11	2
UPPER BRUSHY CREEK WS SCS SITE 21	TR-BRUSHY CREEK	EARTH	1960	C	490	NONE			TAYLOR SCD BRUSHY CK WA	11	3
UPPER BRUSHY CREEK WS SCS SITE 5	TR-BRUSHY CREEK	EARTH	1960	C	657	ROUND ROCK	2,811	7	TAYLOR SCD BRUSHY CK WA	11	3
UPPER BRUSHY CREEK WS SCS SITE 15	TR-MCNUTT CREEK	EARTH	1965	C	1,040	NONE			TAYLOR SCD	11	3
UPPER BRUSHY CREEK WS SCS SITE 30	TR-HATTLEGROUND CREEK	EARTH	1958	C	600	NONE			TAYLOR SCD BRUSHY CK WA	11	3
UPPER BRUSHY CREEK WS SCS SITE 33	TR-MUSTANG CREEK	EARTH	1960	C I	545	NONE			TAYLOR SCD BRUSHY CK WA	11	3
UPPER BRUSHY CREEK WS SCS SITE 14	TR-CHANDLER BRANCH	EARTH	1967	C	1,700	NONE			TAYLOR SCD BRUSHY CK WA	11	3
UPPER BRUSHY CREEK WS SCS SITE 4	SPANISH OAK CREEK	EARTH	1960	C	2,500	ROUND ROCK	2,811	6	TAYLOR SCD BRUSHY CK WA	11	2
UPPER BRUSHY CREEK WS SCS SITE 19	TR-BRUSHY CREEK	EARTH	1961	C	795	NONE			TAYLOR SCD BRUSHY CK WA	11	3
UPPER BRUSHY CREEK WS SCS SITE 16	MCNUTT CREEK	EARTH	1963	C	3,250	NONE			TAYLOR SCD BRUSHY CK WA	11	3
UPPER BRUSHY CREEK WS SCS SITE 13A	DRY FORK CREEK	EARTH	1960	C	2,061	ROUND ROCK	2,811	4	TAYLOR SCD BRUSHY CK WA	11	2
UPPER BRUSHY CREEK WS SCS SITE 12	UNION BRANCH	EARTH	1967	C	2,600	ROUND ROCK	3,500	1	TAYLOR SCD BRUSHY CK WA	11	2
WALSH LAKE DAM	BRUSHY CREEK	GRAVITY	1930	R	64	ROUND ROCK	2,811	4	WAYNETTE WALSH ET-AL	11	2
ZIMMERHANZEL DAM	TR-BRUSHY CREEK	EARTH	1968	R	144	NONE			CHARLIE ZIMMERHANZEL	11	3
WILSON COUNTY											
COATES ESTATE LAKE NO 1 DAM	TR-ELM CREEK	EARTH	1961	S	144	NONE			GEORGE H COATES	23	3
COATES ESTATE LAKE NO 2 DAM	TR-ELM CREEK	EARTH	1961	S	120	NONE			GEORGE H COATES	23	3
CONNALLY LAKE DAM #1	TR-PICOSA CREEK	EARTH	1964	I	1,144	NONE			MERRILL L CONNALLY	23	3
CONNALLY LAKE DAM #2	TR-PICOSA CREEK	EARTH	1970	S	850	NONE			MERRILL L CONNALLY	23	3
EL NEGRO RANCH DAM	TR-SHOCKLEY CREEK	EARTH	1961	S	392	NONE			EL NEGRO RANCH	23	3
KILGORE LAKE DAM	TR-SULPHUR CREEK	EARTH	1961	S	78	NONE			CHARLES W KILGORE	23	3
KOTZUR LAKE DAM	TR-MARCELINAS CREEK	EARTH	1961	S	102	NONE			EDMUND KOTZUR	23	3
SEALE RANCH LAKE DAM	TR-OLMOS CREEK	EARTH	1961	S	58	NONE			S W SEALE	23	3
WEINERT RANCH RESERVOIR	TR-ELM CREEK	EARTH	1961	S	336	NONE			WEINERT RANCH	23	3

PURPOSES 1 - IRRIGATION C - FLOOD CONTROL S - WATER SUPPLY D - DEBRIS CONTROL
M - HYDROELECTRIC N - NAVIGATION R - RECREATION O - OTHER

HAZARD POTENTIAL 1 - HIGH 2 - SIGNIFICANT 3 - LOW

INVENTORY OF DAMS IN THE UNITED STATES

TEXAS (CONT'D)
WISE COUNTY (CONT'D)

NAME OF DAM OR IMPROVEMENT	RIVER OR STREAM	TYPE OF DAM	YEAR COMPLETED	PURPOSE	HEIGHT (FT)	MAX CAPACITY (ACRE-FT.)	NEAREST DOWNSTREAM CITY, TOWN, VILLAGE	POPULATION	DIST. FROM DAM (MI.)	OWNER	HAZARD POTENTIAL	PURPOSES
SALT CREEK WS SCS SITE	GONZOLLAS CREEK	EARTH	1967	C	56	2,684	NONE			UPPER WEST FORK SCD	3	17
SALT CREEK WS SCS SITE	PECAN BRANCH	EARTH	1967	C	38	885	NONE			UPPER WEST FORK SCD	3	17
SALT CREEK WS SCS SITE	TR-SALT CREEK	EARTH	1967	C	53	1,104	NONE			UPPER WEST FORK SCD	3	17
SALT CREEK WS SCS SITE	TR-SALT CREEK	EARTH	1969	C	60	2,093	NONE			UPPER WEST FORK SCD	3	17
SALT CREEK WS SCS SITE	SALT CREEK	EARTH	1969	C	54	1,150	NONE			UPPER WEST FORK SCD	3	17
SALT CREEK WS SCS SITE	TR-SALT CREEK	EARTH	1967	C	57	780	NONE			UPPER WEST FORK SCD	3	17
SALT CREEK WS SCS SITE	TR-SALT CREEK	EARTH	1972	C	32	326	NONE			UPPER WEST FORK SCD	3	17
SALT CREEK WS SCS SITE	TR-SALT CREEK	EARTH	1966	C	42	692	NONE			UPPER WEST FORK SCD	3	17
SALT CREEK WS SCS SITE	TR-GARRETT CREEK	EARTH	1967	C	34	1,276	NONE			UPPER WEST FORK SCD	3	17
SALT CREEK WS SCS SITE	GARRETT CREEK	EARTH	1967	I C	44	1,282	NONE			UPPER WEST FORK SCD	3	17
SALT CREEK WS SCS SITE	TR-GARRETT CREEK	EARTH	1967	C	43	385	NONE			UPPER WEST FORK SCD	3	17
SALT CREEK WS SCS SITE	COTTONWOOD CREEK	EARTH	1967	C	45	645	NONE			UPPER WEST FORK SCD	3	17
WOOD COUNTY												
ADKINS LAKE DAM	SMITH CREEK	EARTH	1960	R	28	280	NONE			E L ATKINS	2	01
BIG L LAKE DAM	TR-KEYS CREEK	EARTH	1959	R	30	144	NONE			LEON CLEMENTS	2	01
BIG WOODS SPRINGS DAM	TURKEY CREEK	EARTH	1966	R	28	694	NONE			JOHN T MORSE-GLEN BAKE	3	01
HOBO LAKE DAM	LITTLE SANDY CREEK	EARTH	1960	R	18	192	NONE			L H BOBO	3	01
BOGGY LAKE DAM	BOGGY CREEK	EARTH	1949	R	19	205	NONE			BROOKHAVEN LODGE	3	01
BRITAIN LAKE DAM	SALT BRANCH	EARTH	1950	R	23	175	NONE			WILLIAM E BRITTAIN	3	01
BROOKS DAM	BOGGY CREEK	EARTH	1948	R	24	1,000	NONE			THOMAS L ANDERSON	1	01
CAMP LAKE DAM	TR-LAKE FORK	EARTH	1957	R	22	150	NONE			SPORTSMANSHIP BOYS CLUB	3	01
GARNER DAM	FOUR MILE BRANCH	EARTH	1930	I	22	616	NONE			C W GARNER	2	01
GREENS LAKE	TR-DRY CREEK	EARTH	1960	S	14	112	NONE			THOMAS S TRAMMELL	3	01
GUNSTREAM DAM NO 1	MILL CREEK	EARTH	1953	R	29	2,400	NONE			GUNSTREAM LAND CORP	2	01
GUNSTREAM DAM NO 2	MILL CREEK	EARTH	1953	R	21	350	NONE			GUNSTREAM LAND CORP	3	01
HARRIS LAKE R DAM	TR-GLADE CREEK	EARTH	1960	R	18	151	NONE			HENRY EARL HARRIS	3	01

PURPOSES: 1 - IRRIGATION C - FLOOD CONTROL S - WATER SUPPLY O - DEBRIS CONTROL
 2 - RECREATION R - NAVIGATION M - HYDROELECTRIC N - RECREATION O - OTHER
 HAZARD POTENTIAL: 1 - HIGH 2 - SIGNIFICANT 3 - LOW

INVENTORY OF DAMS IN THE UNITED STATES

TEXAS (CONT'D)
WOOD COUNTY (CONT'D)

NAME OF DAM OR IMPOUNDMENT	RIVER OR STREAM	TYPE OF DAM	YEAR COMPLETED	PUR. POSE	HEIGHT (FT)	MAX CAPACITY (ACRE-FT.)	NEAREST DOWNSTREAM CITY-TOWN-VILLAGE	POPULATION	DIST. FROM DAM (MI.)	OWNER	PURPOSES
HAYES LAKE	TR-CLARK BRANCH	EARTH	1959	R	20	80	NONE			OLEN HAYES	3
HOLLY LAKE DAM	HOLLY CREEK	EARTH	1949	I R	25	410	NONE			HOLLY LAKE DEVELOPMENT CO	3
MORSESHOE DAM	TR-LITTLE CYPRESS	EARTH	1959	I	25	300	NONE			WALTER HANSON	2
INDIAN MOUND DAM	RED BRANCH	EARTH	1972	R	22	484	NONE			SAM FITZGERALD	3
KIM-JUAN	TR-KEYS CREEK	EARTH	1954	R	18	101	NONE			WILSON AARON	3
KINDLE LAKE DAM	TR-LAKE FORK CREEK	EARTH	1959	R	18	94	NONE			WOODROW W KINDLE	3
LAKE RRENDA DAM	TWO MILE BRANCH	EARTH	1956	R	31	700	NONE			JOE BULOWSKI	3
LAKE LOUISE	TR-SIMPKINS CREEK	EARTH	1950	R	23	340	NONE			BLOUNT REALTY CO	3
LAKE LYDIA DAM	GLADE CREEK	EARTH	1948	R	19	1,230	NONE			LAKE LYDIA INC	2
LAKE WINSHORO	BIG SANDY CREEK	EARTH	1962	R C	44	24,300	NONE			WOOD COUNTY	3
LEMON DAM	WEBSTER BRANCH	EARTH	1969	I	25	200	NONE			GEORGE S LEMON	3
LITTLE SANDY DAM	LITTLE SANDY CREEK	EARTH	1902	R	8	5,954	NONE			LITTLE SANDY CLUB	3
LONG DAM	FOUR MILE BRANCH	EARTH	1935	I	18	288	NONE			LELAND F LONG	3
LOWR WEST LAKE DAM	LITTLE SANDY CREEK	EARTH	1950	R	19	500	NONE			WEST LAKES CLUB	3
MIDWAY LAKE DAM	COOPER BRANCH	EARTH	1960	R	16	109	NONE			J M TAYLOR	3
MINOLA CLUR DAM	TR-SMITH CREEK	EARTH	1936	R	14	115	MINEOLA	3,926		MINEOLA CLUR LAKE	1
NEW WELLS DAM NO 1	GRAVEYARD BRANCH	EARTH	1959	I R	14	485	NONE			J W WELLS	3
QUITMAN CLUB LAKE DAM	GLADE CREEK	EARTH	1910	R	18	360	NONE			QUITMAN LAKE CLUB	2
RODLAND ACRES DAM	LACEY BRANCH	EARTH	1972	R	34	337	NONE			J W WELLS	2
ROCK FALLS DAM	ROCK FALLS CREEK	EARTH	1904	R	18	550	NONE			ROCK FALLS FISHING CLUB	2
SUNDOWNER LAKE DAM	TR-LAKE FORK CREEK	EARTH	1968	R	19	418	NONE			SUNDOWNER LAKE RESORT	3
TIMATO	TURMAN BRANCH	EARTH	1962	R	22	766	NONE			FRANK COLLAR AND SONS	3
UPPER WEST LAKE DAM	LITTLE SANDY CR	EARTH	1912	R	24	1,800	NONE			WEST LAKES CLUB	3
WELLS LAND & CATTLE CO DAM NO 5	TR-GLADE CREEK	EARTH	1972	R	14	100	NONE			WELLS LAND & CATTLE CO	3
WELLS LAND & CATTLE CO DAM NO 4	TR-GLADE CREEK	EARTH	1972	R	20	300	NONE			WELLS LAND & CATTLE CO	3
WHEELER LAKE DAM	TR-LITTLE SANDY CREEK	EARTH	1960	R	15	78	NONE			W A DREXEL	3
WOOD COUNTY DAM NO 1	DRY CREEK	EARTH	1962	R C	42	28,000	QUITMAN	1,494	6.1	WOOD CO	6.1

PURPOSES I - IRRIGATION C - FLOOD CONTROL S - WATER SUPPLY D - DEBRIS CONTROL
H - HYDROELECTRIC N - NAVIGATION R - RECREATION O - OTHER

HAZARD POTENTIAL 1-HIGH 2-SIGNIFICANT 3-LOW

INVENTORY OF DAMS IN THE UNITED STATES

TEXAS (CONT'D)
WOOD COUNTY (CONT'D)

NAME OF DAM OR IMPOUNDMENT	RIVER OR STREAM	TYPE OF DAM	YEAR COMPLETED	PURPOSE	HEIGHT (FT)	MAX CAPACITY (ACRE-FT.)	NEAREST DOWNSTREAM CITY-TOWN-VILLAGE	POPULATION	DIST. FROM DAM (MI.)	OWNER	PURPOSES	HAZARD POTENTIAL	SIGNIFICANT
WOODVALE DAM	BLACK CREEK	EARTH	1916	R	14	283	NONE		2	SHORES CLUB WOODVALE FISHING CLUB	3	LOW	
YOUNG COUNTY													
CAMPBELL LAKE DAM	TR-SOUTH FORK	EARTH	1962	S	16	190	NONE		3	MARK CAMPRELL SHORES CLUB	3	17	
WOODVALE DAM	BLACK CREEK	EARTH	1916	R	14	283	NONE		2	WOODVALE FISHING CLUB	3	01	
YOUNG COUNTY													
CAMPBELL LAKE DAM	TR-SOUTH FORK	EARTH	1962	S	16	190	NONE		3	MARK CAMPRELL	3	17	
GRAHAM LAKE DAM	TR-CLEAR FORK	EARTH	1920	O	19	684	NONE		3	TEXAS COMPANY	3	17	
JOHNSTON LAKE DAM	BRAZOS RIVER	EARTH	1962	S	12	145	NONE		3	PRESTON	3	17	
LAKE FIDDLEMAN DAM	FLINT CREEK	EARTH	1929	S	57	35,000	GRAHAM TEXAS	7,477	1	JOHNSTON	1	17	
LAKE GRAHAM DAM	SALT CREEK	EARTH	1958	S	82	105,000	GRAHAM TEXAS	7,477	1	CITY OF GRAHAM TEXAS	1	17	
MANNING VICK DAM 1	TR-DRY CREEK	EARTH	1966	O	16	190	GRAHAM TEXAS	7,477	1	MANNING VICK	2	17	
MANNING VICK DAM 2	TR-RATLIFF BRANCH	EARTH	1966	O	38	456	NONE		3	MANNING VICK	3	17	
NEWCASTLE DAM	WHISKEY CREEK	EARTH	1962	S	32	310	NONE		3	T M BLANTON	3	17	
OLD EUREKA MILL DAM	CLEAR FORK OF BRAZOS RIVER	GRAVITY	1878	S	13	560	ELIASVILLE TEXAS	200	3	BRFCFMRIDGE GASOLINE CO	3	17	
SCOTT LAKE DAM	TR-CLEAR FORK OF BRAZOS	EARTH	1961	O	25	270	NONE		3	PETROLEUM CORP OF TEXAS	3	17	
WHISKEY CREEK DAM	WHISKEY CREEK	EARTH	1967	S	29	1,357	NONE		1	CITY OF NEWCASTLE TEXAS	1	17	
ZAPATA COUNTY													
REFLIA R BENAVIDES DAM	TR-CAVASARA CREEK	EARTH	1942	S	17	129	NONE		3	REFLIA R BENAVIDES	3	15	
FRED M BRUNI DAM NO 1	MULATO CREEK	EARTH	1967	S	16	179	NONE		3	FRED M BRUNI	3	15	
FRED M BRUNI DAM NO 2	MULATO CREEK	EARTH	1940	S	15	222	NONE		3	FRED M BRUNI	3	15	
GARZA DAM NO 2	TR-SALMONENO CREEK	EARTH	1970	S	24	528	NONE		3	LAURO GARZA	3	15	
JESSE MCNEEL DAM NO 2	DOLORES CREEK	EARTH	1968	S	20	416	NONE		3	JESSE MCNEEL	3	15	
JESSE MCNEEL DAM NO 3	TR-SALADO CREEK	EARTH	1968	S	20	265	NONE		3	JESSE MCNEEL	3	15	
JESSE MCNEEL DAM NO 4	TR-SALADO CREEK	EARTH	1968	S	20	240	NONE		3	JESSE MCNEEL	3	15	

PURPOSES 1 - IRRIGATION C - FLOOD CONTROL S - WATER SUPPLY D - DEBRIS CONTROL
HAZARD POTENTIAL 1 - HIGH 2 - SIGNIFICANT 3 - LOW
M - HYDROELECTRIC N - NAVIGATION R - RECREATION O - OTHER

INVENTORY OF DAMS IN THE UNITED STATES

TEXAS (CONT'D)
ZAPATA COUNTY (CONT'D)

NAME OF DAM OR IMPOUNDMENT	RIVER OR STREAM	TYPE OF DAM	YEAR COMPLETED	PUR. HEIGHT (FT)	MAX CAPACITY (ACRE-FT.)	NEAREST DOWNSTREAM CITY-TOWN-VILLAGE	POPULATION	DIST. FROM DAM (MI.)	OWNER	HAZARD POTENTIAL	PURPOSES
JESSE MCNEEL NO 1 DAM	TR-DOLORES CREEK	EARTH	1942 S	18	215	NONE			3 JESSE MCNEEL	15	
JONES & FLORES DAM	TR-ARROYO ROLENO	EARTH	1967 S	19	365	NONE			3 JONES & FLORES CATTLE CO	15	
JUAN G RENAVIDES	TR-ARROYO MIGUEL	EARTH	1969 R	14	207	NONE			3 JUAN G RENAVIDES	15	
L E BRUNI DAM 1	TR-EL JARAL CREEK	EARTH	1968 S	14	140	NONE			3 MRS L E BRUNI	15	
L E BRUNI DAM NO 1	EL JARAL CREEK	EARTH	1969 S	18	259	NONE			3 MRS L E BRUNI	15	
L E BRUNI DAM NO 2	EL JARAL CREEK	EARTH	1942 S	15	198	NONE			3 MRS L E BRUNI	15	
L E BRUNI DAM NO 3	EL JARAL CREEK	EARTH	1969 S	16	96	NONE			3 MRS L E BRUNI	15	
LAURO GARZA DAM NO 1	TR-SALOMONENO CREEK	EARTH	1967 S	16	230	NONE			3 LAURO GARZA	15	
LOPEZ DAM	TR-SAN JUAN CREEK	EARTH	1942 S	17	245	NONE			3 LAURO LOPFZ	15	
MECOM DAM	TR-RIO GRANDE	EARTH	1967 I	16	211	NONE			3 JOHN W MECOM	15	
P FLORES DAM	CHICO CREEK	EARTH	1940 S	17	230	NONE			3 PORFIRIO L FLORES	15	
PAZ RAMIREZ	TR-ARROYO BURRO	EARTH	1967 S	25	300	NONE			3 PAZ RAMIREZ	15	
PORVENIR RANCH DAM	TR-TAGUACHE CREEK	EARTH	1969 S	20	216	NONE			3 PORVENIR RANCH	15	
RAMIREZ DAM	TR-ARROYO BURRO	EARTH	1969 S	23	184	NONE			3 REFUGIO RAMIREZ	15	
ROY JENNINGS	LOS OVEJO CREEK	EARTH	1972 S	22	313	NONE			3 ROY JENNINGS	15	
TOM EAST DAM	TR-ESCOBAS CREEK	EARTH	1967 S	15	180	NONE			3 TOM EAST	15	
VIDAURRI DAM	TR-ARROYO ROLENO	EARTH	1967 S	24	806	NONE			3 MABEL VIDAURRI	15	
ZAVALA COUNTY BIG MAVERICK DAM	MAVERICK CREEK	EARTH	1958 S	15	210	NONE			3 ROSS C WATKINS	23	
CASSIN LAKE	TR-TORTUGAS CREEK	EARTH	1963 R	10	80	NONE			3 EDWARD CASSIN	23	
CHAPARROSA LAKE	TR-MAVERICK CREEK	EARTH	1963 R	26	832	NONE			3 CHAPARROSA RANCH	23	
COMETA LAKE	PALO BLANCO CREEK	EARTH	1940 S	10	76	NONE			3 COMETA CATTLE COMPANY	23	
FINLEY LAKE	TR-CHAPARROSA CREEK	EARTH	1939 S	11	660	NONE			3 FINLEY RANCH	23	
GRIFFIN LAKE	CHACON CREEK	EARTH	1939 I	23	331	NONE			3 LEE G GRIFFIN	23	
INDIO LAKE	TR-LEONA RIVER	EARTH	1880 R	9	250	NONE			3 EDWARD CASSIN	23	
JOHNSON LAKE	CHAPARROSA CREEK	EARTH	1966 I	21	420	NONE			3 BELTON K JOHNSON	23	

PURPOSES I - IRRIGATION C - FLOOD CONTROL S - WATER SUPPLY D - DEBRIS CONTROL
M - HYDROELECTRIC N - NAVIGATION R - RECREATION O - OTHER

HAZARD POTENTIAL 1 - HIGH 2 - SIGNIFICANT 3 - LOW

INVENTORY OF DAMS OF THE UNITED STATES
INDEX FOR TEXAS

N A M E	ID. NO.	P A G E	N A M E	ID. NO.	P A G E
3-H LAKE DAM	TX 332	F-44-129	ALVAREZ DAM	TX 1699	F-44-146
6 SECTION LAKE DAM	TX 3924	F-44-133	ALVIN WIRTZ DAM	TX 986	F-44-18
6666 PANCH GUTHRIE LAKE DAM	TX 2365	F-44-94	AMANDA LAKE DAM	TX 3774	F-44-154
711 RANCH LAKE DAM	TX 2723	F-44-93	AMASSADOR COLLEGE RESERVOIR DAM	TX 3721	F-44-155
74 RANCH DAM NO 1	TX 3149	F-44-3	AMERICAN DIVERSION DAM	TX 1966	F-44-53
74 RANCH DAM NO 2	TX 3150	F-44-4	AMERICAN LEGION CLUB LAKE	TX 292	F-44-143
74 RANCH DAM NO 3	TX 3151	F-44-4	AMOCO CHEMICALS RESERVOIR	TX 1722	F-44-11
74 RANCH DAM NO 4	TX 3152	F-44-4	AMON G CARTER	TX 699	F-44-116
A A ATKINS DAM	TX 3643	F-44-146	ANDERSON HOME TANK DAM	TX 2285	F-44-10
A G LFF DAM	TX 3468	F-44-38	ANDERSON LAKE	TX 369	F-44-11
A R KUYKENDALL DAM	TX 3002	F-44-108	ANDERSON TOBACCO TANK DAM	TX 2284	F-44-10
A T GILCHRIST DAM	TX 3473	F-44-38	ANDREWS DAM	TX 3819	F-44-139
ABBOTT & CLAPP DAM	TX 2274	F-44-162	ANGLETON FISHING & HUNTING CLUB LAKE	TX 1729	F-44-11
ABBOTT DAM	TX 4052	F-44-21	ANSON NORTH DAM	TX 2484	F-44-89
ABRAHAM LAKE DAM	TX 2139	F-44-136	APACHE LAKE	TX 86	F-44-119
ACKER DAM	TX 582	F-44-24	AQUARENA DAM	TX 1588	F-44-73
ACME LAKE	TX 1180	F-44-129	ARCHER CITY LAKE DAM	TX 1003	F-44-3
ADAMS LAKE	TX 506	F-44-153	ARCHER LAKE	TX 1767	F-44-12
ADAMS LAKE	TX 208	F-44-75	ARENA LAKE DAM	TX 4128	F-44-145
ADAMS LAKE DAM	TX 476	F-44-84	ARLINGTON DAM	TX 776	P-44-148
ADAMS WINTER GARDEN DAM	TX 3392	F-44-70	ARMEDAIZ LEVEE	TX 1818	F-44-165
ADDICKS DAM	TX 4056	F-44-21	ARNOLD CROSSING DAM	TX 4170	F-44-156
ADKINS LAKE DAM	TX 18	F-44-70	ARNOLD LAKE DAM	TX 1393	F-44-5
ALAMO ANGUS PANCH LAKE DAM	TX 922	F-44-170	ARNOLD PANCH LAKE DAM	TX 2357	F-44-94
ALAMO ARROYO WS SCS SITE 1	TX 1433	F-44-8	ARP CLUR DAM	TX 274	F-44-143
ALAMO ARROYO WS SCS SITE 2	TX 1948	F-44-83	ARROWHEAD RANCH DAM	TX 3097	F-44-134
ALAMO ARROYO WS SCS SITE 3	TX 1949	F-44-83	ASH CREEK TANK DAM	TX 2364	F-44-94
ALAZAN DAM	TX 3870	F-44-122	ASHMORE LAKE	TX 480	F-44-84
ALBERT SMITH LAKE	TX 1192	F-44-129	ASHTON LAKE DAM	TX 3323	F-44-114
ALBERTA LAKE DAM	TX 647	F-44-81	ATHENS FISH & GAME CLUR DAM	TX 220	F-44-75
ALCOA DAM	TX 2376	F-44-114	ATTOYAC BAYOU WS PROJECT SCS DAM 3	TX 3552	F-44-138
ALDER CREEK DAM	TX 196	F-44-75	ATTOYAC BAYOU WS PROJECT DAM 2	TX 3551	F-44-138
ALDINGE LAKE DAM	TX 3314	F-44-114	ATTOYAC BAYOU WS SCS SITE 11	TX 312	F-44-142
ALEXANDER DAM	TX 2793	F-44-157	ATTOYAC BAYOU WS SCS SITE 18A	TX 3877	F-44-122
ALEXANDER LAKE #1	TX 322	F-44-129	AUDS CR WS USDA SCS SITE 13	TX 1833	F-44-95
ALEXANDER LAKE #2	TX 1991	F-44-97	AUDS CR WS USDA SCS SITE 6A	TX 1826	F-44-95
ALEXANDER LAKE #3	TX 1992	F-44-97	AUDS CR WS USDA SCS SITE 11	TX 1831	F-44-95
ALEXANDER LAKE #4	TX 1993	F-44-97	AUDS CR WS USDA SCS SITE 5	TX 1834	F-44-95
ALEXANDER LAKE #5	TX 3701	F-44-43	AUDS CR WS USDA SCS SITE 7	TX 1829	F-44-95
ALEXANDER LAKE NO 1 DAM	TX 2898	F-44-5	AUDS CR WS USDA SCS SITE 12	TX 1832	F-44-95
ALEXANDER LAKE NO 2 DAM	TX 2897	F-44-5	AUDS CR WS USDA SCS SITE 8A	TX 1828	F-44-95
ALLDAY DAM	TX 3274	F-44-82	AUDS CR WS USDA SCS SITE 10	TX 1830	F-44-95
ALLFN DAM	TX 3250	F-44-137	AUDS CREEK WS USDA SCS SITE 4	TX 1835	F-44-95
ALLFN LAKE DAM	TX 3795	F-44-83	AUDS CREEK WS USDA SCS SITE 3	TX 1836	F-44-95
ALLERKAMP RESERVOIR	TX 2014	F-44-97	AUDS CRFK WS USDA SCS SITE 14	TX 1827	F-44-96
ALLISON DAM	TX 1652	F-44-37	AUDS CREEK WS USDA SCS SITE 2	TX 1837	F-44-96
ALLISON LAKE DAM	TX 3771	F-44-154	AUDS CREEK WS USDA SCS SITE 1	TX 1838	F-44-96
			AVEERY LAKE DAM	TX 1892	F-44-58

INVENTORY OF DAMS OF THE UNITED STATES
INDEX FOR TEXAS


N A M E	ID. NO.	P A G E	N A M E	ID. NO.	P A G E
B & L RANCH LAKE	TX 518	F-44-38	BEECHERL DAM	TX 3440	F-44-10
B & P LAKE 1 DAM	TX 2877	F-44-25	BEINHORN LAKE DAM	TX 2320	F-44-47
B & P LAKE 2 DAM	TX 2876	F-44-25	RELIA R BENAVIDES DAM	TX 2399	F-44-172
B E GARTMAN ESTATE DAM	TX 3861	F-44-122	BELL BRANCH RANCH DAM	TX 1240	F-44-50
B&B MINNOW FARM DAM	TX 2378	F-44-114	BELL STREET DAM	TX 3140	F-44-152
BACHMAN LAKE	TX 830	F-44-42	BELLWOOD DAM	TX 252	F-44-143
BAGLEY LAKE	TX 187	F-44-76	BELTON DAM	TX 2	F-44-7
BAILEY LAKE	TX 2020	F-44-97	BELVY LAKE	TX 1555	F-44-127
BAILEYS LAKE	TX 915	F-44-54	RENBRUK DAM	TX 3	F-44-148
RAIRD CITY LAKE DAM	TX 2944	F-44-19	RENKE LAKE	TX 1917	F-44-63
BAKER LAKE	TX 68	F-44-17	RENNETT CREEK WS SCS SITE 2 DAM	TX 3898	F-44-114
BAKER LAKE DAM	TX 1442	F-44-8	RENNETT CREEK WS SCS SITE 1 DAM	TX 3297	F-44-114
BAKER RESERVOIR	TX 1761	F-44-12	RENNETT DAM	TX 3996	F-44-22
BALL DAM	TX 3922	F-44-85	RENNY L RUSK	TX 3918	F-44-101
HALLASFTAL LAKE	TX 1437	F-44-8	RENSON LAKE DAM	TX 4029	F-44-104
BALMOPHFA LAKE DAM	TX 2313	F-44-135	BENTSEN DAM	TX 3102	F-44-134
RANDEPA UNKNOWN 1	TX 2910	F-44-5	HENTSEN DAM	TX 3788	F-44-78
BAR S RANCH LAKE DAM	TX 2358	F-44-94	BEREND LAKE DAM	TX 2872	F-44-25
BAR X RANCH LAKE	TX 1759	F-44-12	HERMUDA DAM	TX 2328	F-44-47
BARROUR-KITCHFELL LAKE	TX 1024	F-44-164	BERRY DAM	TX 649	F-44-81
BARCLAY LAKE DAM	TX 3761	F-44-154	BERRY LAKE DAM	TX 2906	F-44-5
BARDFIL DAM	TX 1	F-44-50	BEST LAKE	TX 2043	F-44-89
BARBER DAM	TX 19	F-44-70	BETTIS LAKE DAM	TX 3782	F-44-73
BARBARO LAKE DAM	TX 3083	F-44-134	BEULAH TANK DAM	TX 2988	F-44-108
BARNES DAM	TX 3578	F-44-71	BEKAR NONAME 1	TX 1439	F-44-8
BARNES LAKE	TX 3929	F-44-99	BEKAR NONAME 2	TX 1457	F-44-8
BARNEY M DAVIS COOLING RESERVOIR	TX 1551	F-44-127	BIERI LAKE #1	TX 1737	F-44-12
BARNUM LAKE DAM	TX 43	F-44-132	BIERI LAKE #2	TX 1738	F-44-12
BARROW DAM	TX 1581	F-44-73	BIERI LAKE #3	TX 1739	F-44-12
BARRY DAM	TX 3903	F-44-103	BIERI LAKE #4	TX 1740	F-44-12
BART LAKE	TX 121	F-44-119	BIG ALAMO LAKE	TX 1994	F-44-97
BARTON DAM	TX 3735	F-44-155	BIG BROWN CREEK DAM	TX 692	F-44-61
BASS DAM	TX 2804	F-44-157	BIG L LAKE DAM	TX 939	F-44-170
BASTROP DAM	TX 2718	F-44-6	BIG LAKE DAM	TX 3167	F-44-4
BASTROP STATE PARK LAKE	TX 2717	F-44-6	BIG LAKE DAM	TX 3435	F-44-10
RAY LAKE CLUR DAM	TX 3865	F-44-122	BIG LAKE DAM	TX 2836	F-44-157
RAYLOR LAKE	TX 3622	F-44-25	BIG MAVERICK DAM	TX 1801	F-44-173
REAL RESERVOIR	TX 1755	F-44-12	BIG MULE TANK DAM	TX 3047	F-44-108
REAN DAM	TX 3493	F-44-35	BIG ROCK DAM	TX 3574	F-44-71
REARD DAM	TX 3736	F-44-155	BIG SANDY CREEK WS SCS SITE 11	TX 698	F-44-116
REARD DAM	TX 3442	F-44-10	BIG SANDY CREEK WS SCS SITE 12	TX 697	F-44-116
REARD DAM	TX 163	F-44-1	BIG SANDY CREEK WS SCS SITE 13	TX 696	F-44-116
REARFOOT LAKE DAM	TX 3916	F-44-101	BIG SANDY CREEK WS SCS SITE 8	TX 695	F-44-116
REATON CLUR LAKE DAM	TX 2565	F-44-123	BIG SANDY CREEK WS SCS SITE 18	TX 766	F-44-116
HEAVER CLUR DAM	TX 3994	F-44-22	BIG SANDY CREEK WS SCS SITE 10	TX 765	F-44-116
HEAVER CREEK DAM	TX 1015	F-44-164	BIG SANDY CREEK WS SCS SITE 6	TX 770	F-44-116
HECKER LAKE DAM	TX 4191	F-44-161	BIG SANDY CREEK WS SCS SITE 5A	TX 769	F-44-116
HECHAM DAM	TX 4049	F-44-21	BIG SANDY CREEK WS SCS SITE 20	TX 767	F-44-116

I N V E N T O R Y O F D A M S O F T H E U N I T E D S T A T E S
I N D E X F O R T E X A S

N A M E	ID. NO.	P A G E	N A M E	ID. NO.	P A G E
BIG SANDY CREEK WS SCS SITE 14	TX 1498	F-44-168	BLANKET CREEK WS SCS SITE 4 DAM	TX 2772	F-44-15
BIG SANDY CREEK WS SCS SITE 5A DAM	TX 2873	F-44-25	BLANKET CREEK WS SCS SITE 3 DAM	TX 2773	F-44-15
BIG SANDY CREEK WS SCS SITE 2 DAM	TX 2864	F-44-25	BLANKET CREEK WS SCS SITE 1 DAM	TX 2774	F-44-15
BIG SANDY CREEK WS SCS SITE 4 DAM	TX 2865	F-44-25	BLANKET CREEK WS SCS SITE 14 DAM	TX 2788	F-44-15
BIG SANDY DAM	TX 3723	F-44-155	BLANKET CREEK WS SCS SITE 15 DAM	TX 2754	F-44-15
BIG SANDY WS SCS SITE 22A	TX 700	F-44-116	BLANKET CREEK WS SCS SITE 13	TX 3496	F-44-35
BIG TANK DAM	TX 3028	F-44-108	BLANKET CREEK WS SCS SITE 2-A	TX 3487	F-44-35
BIG TANK RESERVOIR DAM	TX 2281	F-44-10	BLANKET CREEK WS SCS SITE 12	TX 3495	F-44-35
BIG WOODS SPRINGS DAM	TX 954	F-44-170	BLOCKER DAM	TX 3563	F-44-72
BILLY WALLACE LAKE DAM	TX 2289	F-44-93	BLUE LAKE	TX 688	F-44-61
BILL RIVENS DAM	TX 4179	F-44-148	BLUE WING LAKE	TX 1456	F-44-8
BILL HUFF DAM	TX 3270	F-44-82	BLUESTEM RESORT DAM	TX 1778	F-44-41
BILLUPS DAM	TX 3837	F-44-137	BLUFF CREEK DAM	TX 2690	F-44-149
BILLY DOAN DAM	TX 2708	F-44-149	BOR HINCES DAM 1	TX 3025	F-44-108
BING LAKE	TX 578	F-44-38	BOR HINCES DAM 2	TX 3029	F-44-108
BINGHAM BROTHERS DAM	TX 3503	F-44-35	BOR HINCES DAM 3	TX 3026	F-44-108
BINGHAM DAM	TX 3474	F-44-35	BOR HINCES DAM 4	TX 3032	F-44-108
BINTLIFF LAKE	TX 1758	F-44-12	BOBBITT DAM	TX 2824	F-44-157
BIRDSONG DAM	TX 1400	F-44-49	BORO LAKE DAM	TX 934	F-44-170
BIRDSONG LAKE DAM	TX 3772	F-44-154	BOERNE PUBLIC PARK DAM	TX 2725	F-44-93
BISHOP LAKE DAM	TX 1594	F-44-69	BOEYE DAM	TX 3784	F-44-78
BISTONF	TX 1061	F-44-101	BOGGY LAKE DAM	TX 919	F-44-170
BITCH CREEK DAM	TX 964	F-44-165	BONNE HILL DAM	TX 317	F-44-142
BIVINS DAM	TX 3584	F-44-133	BONHAM STATE PARK LAKE	TX 407	F-44-57
BLACK LAKE DAM	TX 3959	F-44-81	BONITA DAM	TX 3165	F-44-4
BLACK RANCH LAKE	TX 1754	F-44-12	BOOKOUT DAM	TX 2333	F-44-47
BLACKRIURN DAM	TX 2451	F-44-2	BOUNDS LAKE	TX 1997	F-44-97
BLACKRIURN LAKE	TX 970	F-44-2	BOUNDS LAKE DAM	TX 320	F-44-129
BLACKMAN ENTERPRISES NO 2	TX 371	F-44-11	BOWERS LAKE	TX 79	F-44-17
BLACKMAN LAKE NO 1	TX 370	F-44-11	BOWIE LAKE DAM	TX 772	F-44-116
BLAKE LAKE DAM	TX 4030	F-44-104	BOYO LAKE DAM	TX 1423	F-44-95
BLAKEMORE DAM	TX 4192	F-44-164	BOYKIN DAM	TX 3751	F-44-154
BLANCO CITY DAM NO 1	TX 1567	F-44-10	BOYKIN LAKE DAM	TX 3750	F-44-154
BLANCO TANK DAM	TX 3036	F-44-108	BOYKIN LAKE DAM	TX 3937	F-44-87
BLAND LAKE DAM	TX 3968	F-44-139	BOYNTON DAM	TX 2331	F-44-47
BLANKET CREEK WATERSHED SCS SITE 19	TX 3312	F-44-115	BRACKEN RANCH DAM	TX 3020	F-44-108
BLANKET CREEK WATERSHED SCS SITE 18	TX 3311	F-44-115	BRADY CREEK SCS SITE 14 DAM	TX 1670	F-44-104
BLANKET CREEK WS SCS SITE 17A-1	TX 3310	F-44-115	BRADY CREEK W S SCS SITE 18A	TX 2310	F-44-114
BLANKET CREEK WS SCS SITE 20	TX 3313	F-44-115	BRADY CREEK WS SCS SITE 45 DAM	TX 1664	F-44-105
BLANKET CREEK WS SCS SITE 9 DAM	TX 2765	F-44-15	BRADY CREEK WS SCS SITE 1 DAM	TX 1659	F-44-105
BLANKET CREEK WS SCS SITE 8 DAM	TX 2767	F-44-15	BRADY CREEK WS SCS SITE 44 DAM	TX 1662	F-44-105
BLANKET CREEK WS SCS SITE 10 DAM	TX 2768	F-44-15	BRADY CREEK WS SCS SITE 40 DAM	TX 1675	F-44-105
BLANKET CREEK WS SCS SITE 11 DAM	TX 2769	F-44-15	BRADY CREEK WS SCS SITE 6 DAM	TX 1654	F-44-105
BLANKET CREEK WS SCS SITE 7 DAM	TX 2770	F-44-15	BRADY CREEK WS SCS SITE 5 DAM	TX 1655	F-44-105
BLANKET CREEK WS SCS SITE 6 DAM	TX 2771	F-44-15	BRADY CREEK WS SCS SITE 4 DAM	TX 1656	F-44-105
			BRADY CREEK WS SCS SITE 43A DAM	TX 1660	F-44-104
			BRADY CREEK WS SCS SITE 41 DAM	TX 1676	F-44-104
			BRADY CREEK WS SCS SITE 10 DAM	TX 1674	F-44-104

INVENTORY OF DAMS OF THE UNITED STATES
INDEX FOR TEXAS

NAME	ID. NO.	PAGE	NAME	ID. NO.	PAGE
BRADY CREEK WS SCS SITE 15 DAM	TX 1669	F-44-104	BROCK RESERVOIR	TX 1727	F-44-12
BRADY CREEK WS SCS SITE 43B DAM	TX 1661	F-44-104	BROOD DAM	TX 2965	F-44-160
BRADY CREEK WS SCS SITE 46 DAM	TX 1665	F-44-104	BROOK HOLLOW COUNTRY CLUB LAKE DAM	TX 3619	F-44-34
BRADY CREEK WS SCS SITE 13 DAM	TX 1671	F-44-104	BROOKS DAM	TX 918	F-44-170
BRADY CREEK WS SCS SITE 12 DAM	TX 1672	F-44-104	BROOKS LAKE DAM	TX 3096	F-44-134
BRADY CREEK WS SCS SITE 11 DAM	TX 1673	F-44-104	BROOKS LAKE DAM	TX 242	F-44-143
BRADY CREEK WS SCS SITE 17 DAM	TX 1677	F-44-104	BROOKSHIRE LAKE	TX 4007	F-44-121
BRADY CREEK WS SCS SITE 39 DAM	TX 1678	F-44-104	BROSECO DAM NO 1	TX 4006	F-44-121
BRADY CREEK WS SCS SITE 16 DAM	TX 1614	F-44-38	BROSECO DAM NO 2	TX 149	F-44-1
BRADY CREEK WS SCS SITE 19 DAM	TX 1616	F-44-38	BROUGHTON LAKE	TX 3806	F-44-151
BRADY CREEK WS SCS SITE 20 DAM	TX 1617	F-44-38	BROWN DAM	TX 3042	F-44-108
BRADY CREEK WS SCS SITE 38 DAM	TX 1618	F-44-37	BROWN DAM	TX 3043	F-44-108
BRADY CREEK WS SCS SITE 21 DAM	TX 1619	F-44-37	BROWN LAKE	TX 1741	F-44-12
BRADY CREEK WS SCS SITE 26 DAM	TX 1620	F-44-37	BROWN LAKE	TX 1996	F-44-97
BRADY CREEK WS SCS SITE 29 DAM	TX 1621	F-44-37	BROWN LAKE NO 1	TX 291	F-44-143
BRADY CREEK WS SCS SITE 30 DAM	TX 1622	F-44-37	BROWN LAKE NO 2	TX 289	F-44-143
BRADY CREEK WS SCS SITE 33 DAM	TX 1623	F-44-37	BROWN RESERVOIR	TX 2013	F-44-97
BRADY CREEK WS SCS SITE 32 DAM	TX 1624	F-44-37	BROWN TANK DAM	TX 3011	F-44-108
BRADY CREEK WS SCS SITE 31 DAM	TX 1625	F-44-37	BROWN-MULLIN WS PROJECT SITE 3	TX 3305	F-44-115
BRADY CREEK WS SCS SITE 28 DAM	TX 1626	F-44-37	BROWN-MULLIN WS PROJECT SITE 2 DAM	TX 3304	F-44-115
BRADY CREEK WS SCS SITE 34 DAM	TX 1627	F-44-37	BROWN-MULLIN WS PROJECT SITE 6	TX 3304	F-44-115
BRADY CREEK WS SCS SITE 35 DAM	TX 1628	F-44-37	BROWN-MULLIN WS PROJECT SITE 1 DAM	TX 3303	F-44-115
BRADY CREEK WS SCS SITE 27 DAM	TX 1629	F-44-37	BROWN-MULLIN WS PROJECT SITE 7	TX 3309	F-44-115
BRADY CREEK WS SCS SITE 25 DAM	TX 1630	F-44-37	BROWN-MULLIN WS PROJECT SITE 5A	TX 3307	F-44-115
BRADY CREEK WS SCS SITE 24 DAM	TX 1631	F-44-37	BROWN-MULLIN WS PROJECT SITE 4	TX 3306	F-44-115
BRADY CREEK WS SCS SITE 23 DAM	TX 1632	F-44-37	BROWNS LAKE	TX 1052	F-44-101
BRADY CREEK WS SCS SITE 22 DAM	TX 1633	F-44-37	BROWNWOOD DAM	TX 2789	F-44-16
BRADY CREEK WS SCS SITE 36 DAM	TX 1639	F-44-37	BROWNWOOD LATERALS WS SCS SITE 20	TX 2775	F-44-16
BRADY CREEK WS SCS SITE 37 DAM	TX 1640	F-44-37	BROWNWOOD LATERALS WS SCS 13 DAM	TX 2776	F-44-16
BRADY DAM	TX 1659	F-44-105	BROWNWOOD LATERALS WS SCS SITE 15	TX 2777	F-44-16
BRADYSON LAKE	TX 1181	F-44-129	BROWNWOOD LATERALS WS SCS 14 DAM	TX 2778	F-44-16
BRADLEY DAM	TX 3734	F-44-155	BROWNWOOD LATERALS WS SCS SITE 19 DAM	TX 2779	F-44-16
BRADLEY LAKE DAM	TX 1385	F-44-46	BROWNWOOD LATERALS WS SCS SITE 16A	TX 2781	F-44-16
BRADY LAKE DAM	TX 1745	F-44-12	BROWNWOOD LATERALS WS SCS SITE 17 DAM	TX 2782	F-44-16
BRADY LAKE DAM	TX 1744	F-44-12	BROWNWOOD LATERALS WS SCS SITE 11 DAM	TX 2783	F-44-16
BRADY LAKE DAM	TX 2668	F-44-99	BROWNWOOD LATERALS WS SCS SITE 10A	TX 2784	F-44-16
BRADY LAKE DAM	TX 3388	F-44-70	BROWNWOOD LATERALS WS SCS SITE 6 DAM	TX 2787	F-44-16
BRADY LAKE DAM	TX 270	F-44-143	BROWNWOOD LATERALS WS SCS SITE 3 DAM	TX 2752	F-44-16
BRADY LAKE DAM	TX 2412	F-44-5	BROWNWOOD LATERALS WS SCS SITE 8 DAM	TX 2790	F-44-16
BRADY LAKE DAM	TX 2485	F-44-89	BROWNWOOD LATERALS WS SCS SITE 21 DAM	TX 2755	F-44-16
BRADY LAKE DAM	TX 1496	F-44-168	BROWNWOOD LATERALS WS SCS SITE 23 DAM	TX 2760	F-44-16
BRADY LAKE DAM	TX 999	F-44-3	BROWNWOOD LATERALS WS SCS SITE 25 DAM	TX 2766	F-44-16
BRADY LAKE DAM	TX 599	F-44-44	BRUYLES LAKE	TX 143	F-44-1
BRADY LAKE DAM	TX 367	F-44-11	BRUSHY TANK	TX 1034	F-44-7
BRADY LAKE DAM	TX 2244	F-44-162	BRYAN UTILITIES LAKE DAM	TX 1869	F-44-13
BRADY LAKE DAM	TX 2249	F-44-162	BRYANT DAM	TX 1405	F-44-49
BRADY LAKE DAM	TX 3704	F-44-85	BRYCE DAM	TX 3295	F-44-61
BRADY LAKE DAM	TX 442	F-44-170	BUCHANAN DAM	TX 989	F-44-18



MICROCOPY RESOLUTION TEST CHART
NATIONAL BUREAU OF STANDARDS-1963-A

INDEX FOR TEXAS
INVENTORY OF DAMS OF THE UNITED STATES

N A M E		ID. NO.	P A G E	N A M E		ID. NO.	P A G E
BUCHANAN LAKE		TX 616	F-44-44	CALHOUN DAM		TX 328	F-44-129
BUCKNER DAM		TX 3548	F-44-138	CALHOUN LAKE NO 1		TX 141	F-44-1
RUESCHER STATE PARK LAKE		TX 2711	F-44-6	CALHOUN LAKE NO 2		TX 142	F-44-1
BULL TANK DAM		TX 3259	F-44-97	CALLAWAY DAM		TX 2851	F-44-157
BULLARD CLUR LAKE		TX 591	F-44-24	CALLAWAY RESERVOIR		TX 2017	F-44-98
BULLARD LAKE DAM		TX 3219	F-44-110	CALLENDER LAKE DAM		TX 2800	F-44-157
BULLMAN POND DAM		TX 3955	F-44-81	CALVIN LAKE		TX 998	F-44-3
BURGER LAKE		TX 607	F-44-44	CAMERON CO WCID 1 DAM 1		TX 4047	F-44-21
BURKE-SULLIVAN DAM		TX 3225	F-44-110	CAMERON CO WCID 1 DAM 2		TX 4048	F-44-21
BURMETT CITY DAM		TX 2243	F-44-27	CAMERON CO WCID 1 RESERVOIR DAM		TX 4057	F-44-21
BURLESON LAKE		TX 679	F-44-61	CAMERON COUNTY FWSD DAM 1		TX 4031	F-44-21
BURNETT DAM		TX 1012	F-44-164	CAMEHON COUNTY WID 16 DAM A		TX 4042	F-44-21
BURNS LAKE		TX 1013	F-44-164	CAMEHON DAM		TX 2704	F-44-149
BURNS LAKE DAM		TX 2373	F-44-114	CAMP COOLEY RANCH DAM		TX 2138	F-44-136
BURNS RESERVOIR		TX 2866	F-44-25	CAMP CREK LAKE DAM		TX 2137	F-44-136
BURNS RESERVOIR		TX 2023	F-44-97	CAMP HORLITZELLE LAKE DAM		TX 1311	F-44-50
BURNS RESERVOIR		TX 1719	F-44-62	CAMP LAKE DAM		TX 932	F-44-170
BURRO DAM		TX 2531	F-44-47	CAMP RICE ARROYO WS SCS SITE 1		TX 1942	F-44-83
BUTLER LAKE DAM		TX 1396	F-44-5	CAMPBELL DAM		TX 306	F-44-143
BUTLER DAM		TX 250	F-44-143	CAMPBELL LAKE DAM		TX 3948	F-44-172
BUTLER LAKE		TX 53	F-44-161	CAMPSEY LAKE DAM		TX 3209	F-44-85
BUTLER LAKE DAM		TX 1696	F-44-115	CANEY CREEK RESERVOIR		TX 362	F-44-11
BUTLER LAKE DAM		TX 2620	F-44-123	CANEY CREEK WS SCS 10		TX 412	F-44-57
BUTLER LAKE DAM		TX 644	F-44-44	CANEY CREEK WS SCS 11		TX 413	F-44-57
BUZMAN DAM		TX 771	F-44-116	CANEY CREEK WS SCS 12		TX 414	F-44-57
C E CAMPBELL DAM		TX 618	F-44-44	CANEY CREEK WS SCS 13		TX 415	F-44-58
C HORSON DUNN DAM NO 1		TX 619	F-44-44	CANEY CREEK WS SCS 14		TX 416	F-44-58
C HORSON DUNN DAM NO 2		TX 28	F-44-132	CANEY CREEK WS SCS 15		TX 417	F-44-58
C J GEHLACH DAM		TX 1004	F-44-3	CANEY CREEK WS SCS 2		TX 409	F-44-58
C P BURTON DAM		TX 2994	F-44-108	CANEY CREEK WS SCS 5		TX 410	F-44-58
C R KIYKENDALL DAM		TX 3559	F-44-72	CANEY CREEK WS SCS 8		TX 411	F-44-58
C RANCH DAM		TX 833	F-44-62	CANEY CREEK WS SCS SITE 1 DAM		TX 2126	F-44-64
CARELL LAKE		TX 2141	F-44-42	CANTRELL DAM		TX 2805	F-44-157
CADDELL LAKE DAM		TX 181	F-44-76	CANTWELL AUXILIARY LEVEE		TX 4061	F-44-21
CADDO CREEK LAKE DAM		TX 4210	F-44-17	CANTWELL MAIN LEVEE		TX 4060	F-44-21
CADRE DAM NUMBER 3		TX 4209	F-44-17	CANVASBACK LAKE DAM		TX 1436	F-44-8
CADRE LAFES		TX 4040	F-44-21	CANYON DAM		TX 4	F-44-35
CAIN DAM 1		TX 4034	F-44-21	CAPE CONROE NO 1		TX 112	F-44-119
CAIN DAM 2		TX 1556	F-44-127	CARGILL DAM		TX 3456	F-44-67
CALALLEN RESERVOIR DAM		TX 1448	F-44-8	CARLOS LAKE DAM		TX 3068	F-44-67
CALAVFRAS CREEK DAM		TX 1450	F-44-8	CARLSON LEVEE		TX 3783	F-44-78
CALAVFRAS CREEK WS SCS SITE 3 DAM		TX 1450	F-44-8	CARMONA LAKE DAM		TX 47	F-44-132
CALAVFRAS CREEK WS SCS SITE 9 DAM		TX 1451	F-44-8	CARO PINE DAM		TX 3875	F-44-122
CALAVFRAS CREEK WS SCS SITE 10 DAM		TX 1452	F-44-8	CAROUSEL FARMS LAKE DAM		TX 3616	F-44-88
CALAVFRAS CREEK WS SCS SITE 6 DAM		TX 1459	F-44-8	CARR LAKE		TX 602	F-44-44
CALAVFRAS CREEK WS SCS SITE 7 DAM		TX 1460	F-44-8	CARR LAKE DAM		TX 3073	F-44-67
CALAVFRAS CREEK WS SCS SITE 5 DAM		TX 1447	F-44-8	CARROLL DAM		TX 3984	F-44-46
CALAVFRAS CREEK WS SCS SITE 8 DAM		TX 1449	F-44-8	CARROLL LAKE DAM		TX 2647	F-44-123

INDEX FOR TEXAS
INVENTORY OF DAMS OF THE UNITED STATES

NAME	ID. NO.	PAGE	NAME	ID. NO.	PAGE
CARTER DAM	TX 4153	F-44-156	CEDAR CREEK WS SCS SITE 5 DAM	TX 816	F-44-136
CARTER LAKE DAM	TX 1862	F-44-13	CEDAR CREEK WS SCS SITE 3 DAM	TX 814	F-44-136
CASE DAM	TX 3294	F-44-61	CEDAR CREEK WS SCS SITE 7 DAM	TX 818	F-44-136
CASE LAKE	TX 495	F-44-133	CEDAR CREEK WS SCS SITE 9 DAM	TX 794	F-44-136
CASEY LAKE DAM	TX 3118	F-44-141	CEDAR CREEK WS SCS SITE 13 DAM	TX 792	F-44-136
CASH LAKE DAM	TX 3965	F-44-63	CEDAR CREEK WS SCS SITE 6 DAM	TX 817	F-44-136
CASSIN LAKE	TX 1808	F-44-173	CEDAR CREEK WS SCS SITE 14A DAM	TX 795	F-44-136
CASSIN LAKE DAM	TX 1454	F-44-8	CEDAR CREEK WS SCS SITE 11 DAM	TX 793	F-44-136
CASTLE LAKE DAM	TX 2904	F-44-5	CEDAR CREEK WS SCS SITE 2 DAM	TX 813	F-44-136
CASTLEFRYRY DAM	TX 973	F-44-2	CEDAR CREEK WS SCS SITE 1A DAM	TX 811	F-44-136
CASTLEMAN CREEK SCS SITE 3 DAM	TX 4095	F-44-105	CEDAR CREEK WS SCS SITE 4 DAM	TX 815	F-44-136
CASTLEMAN CREEK SCS SITE 6 DAM	TX 4096	F-44-105	CEDAR CREEK WS SCS SITE 59 DAM	TX 3340	F-44-91
CASTLEMAN CREEK WS SCS SITE 2	TX 4092	F-44-105	CEDAR CREEK WS SCS SITE 60 DAM	TX 3350	F-44-91
CASTLEMAN CREEK WS SCS SITE 1	TX 4091	F-44-105	CEDAR CREEK WS SCS SITE 92	TX 3346	F-44-91
CATARINA LAKE DAM	TX 2318	F-44-47	CEDAR CREEK WS SCS SITE 77A DAM	TX 3335	F-44-91
CAVER LAKE	TX 387	F-44-23	CEDAR CREEK WS SCS SITE 95A	TX 3347	F-44-91
CAWTHORN LAKE DAM	TX 1860	F-44-14	CEDAR CREEK WS SCS SITE 1308	TX 3333	F-44-91
CEGAR HAYOU LAKE DAM	TX 3397	F-44-70	CEDAR CREEK WS SCS SITE 76 DAM	TX 3334	F-44-91
CEDAR CREEK SCS SITE 16 DAM	TX 791	F-44-136	CEDAR CREEK WS SCS SITE 21A	TX 3380	F-44-91
CEDAR CREEK SCS SITE 16A DAM	TX 790	F-44-136	CEDAR CREEK WS SCS SITE 18	TX 3379	F-44-91
CEDAR CREEK WATERSHED SCS SITE 101	TX 2825	F-44-157	CEDAR CREEK WS SCS SITE 19	TX 3378	F-44-91
CFDAR CREEK WS SCS SITE 128 DAM	TX 2818	F-44-158	CEDAR CREEK WS SCS SITE 15 DAM	TX 3377	F-44-91
CEDAR CREEK WS SCS SITE 129 DAM	TX 2819	F-44-158	CEDAR CREEK WS SCS SITE 57 DAM	TX 3338	F-44-90
CFDAR CREEK WS SCS SITE 134 DAM	TX 2798	F-44-158	CEDAR CREEK WS SCS SITE 96	TX 3348	F-44-90
CFDAR CREEK WS SCS SITE 109 DAM	TX 2820	F-44-158	CEDAR CREEK WS SCS SITE 90 DAM	TX 3344	F-44-90
CFDAR CREEK WS SCS SITE 114 DAM	TX 2823	F-44-158	CEDAR CREEK WS SCS SITE 89 DAM	TX 3343	F-44-90
CEDAR CREEK WS SCS SITE 103 DAM	TX 2827	F-44-158	CEDAR CREEK WS SCS SITE 87A	TX 3341	F-44-90
CEDAR CREEK WS SCS SITE 131 DAM	TX 2816	F-44-158	CEDAR CREEK WS SCS SITE 61 DAM	TX 3349	F-44-90
CFDAR CREEK WS SCS SITE 104 DAM	TX 2848	F-44-158	CEDAR CREEK WS SCS SITE 58 DAM	TX 3339	F-44-90
CEDAR CREEK WS SCS SITE 126 DAM	TX 2847	F-44-158	CEDAR CREEK WS SCS SITE 88 DAM	TX 3342	F-44-90
CEDAR CREEK WS SCS SITE 127 DAM	TX 2846	F-44-158	CEDAR LAKE DAM	TX 2455	F-44-93
CFDAR CREEK WS SCS SITE 113 DAM	TX 2822	F-44-158	CELOTEX LAKE DAM	TX 2555	F-44-60
CEDAR CREEK WS SCS SITE 124 DAM	TX 2844	F-44-158	CEMENT PLANT DAM	TX 1313	F-44-50
CFDAR CREEK WS SCS SITE 123 DAM	TX 2843	F-44-158	CENTER LAKE DAM	TX 309	F-44-142
CELDAR CREEK WS SCS SITE 136 DAM	TX 2809	F-44-158	CENTER POINT LAKE DAM	TX 2458	F-44-93
CEDAR CREEK WS SCS SITE 110 DAM	TX 2821	F-44-158	CENTURY LAKE DAM	TX 655	F-44-81
CFDAR CREEK WS SCS SITE 105 DAM	TX 2828	F-44-158	CHACON LAKE DAM	TX 1783	F-44-113
CEDAR CREEK WS SCS SITE 105A DAM	TX 2829	F-44-158	CHAMBERS CR WS SCS SITE 37 DAM	TX 3596	F-44-89
CFDAR CREEK WS SCS SITE 135A DAM	TX 2797	F-44-158	CHAMBERS CR WS SCS SITE 33 DAM	TX 3595	F-44-89
CFDAR CREEK WS SCS SITE 135C DAM	TX 2808	F-44-158	CHAMBERS CR WS SCS SITE 44 DAM	TX 3611	F-44-89
CFDAR CREEK WS SCS SITE 139 DAM	TX 2812	F-44-158	CHAMBERS CR WS SCS SITE 44A DAM	TX 3614	F-44-89
CEDAR CREEK WS SCS SITE 138 DAM	TX 2811	F-44-158	CHAMBERS CR WS SCS SITE 32 DAM	TX 3613	F-44-89
CEDAR CREEK WS SCS SITE 140 DAM	TX 2813	F-44-157	CHAMBERS CR WS SCS SITE 31 DAM	TX 3600	F-44-89
CFDAR CREEK WS SCS SITE 137 DAM	TX 2810	F-44-157	CHAMBERS CR WS SCS SITE 30 DAM	TX 3612	F-44-89
CEDAR CREEK WS SCS SITE 135-A	TX 2814	F-44-157	CHAMBERS CR WS SCS SITE 42 DAM	TX 3597	F-44-89
CFDAR CREEK WS SCS SITE 130A	TX 2815	F-44-157	CHAMBERS CR WS SCS SITE 36 DAM	TX 3592	F-44-89
CFDAR CREEK WS SCS SITE 1R DAM	TX 812	F-44-136	CHAMBERS CR WS SCS SITE 38 DAM	TX 3594	F-44-89
CEDAR CREEK WS SCS SITE 102 DAM	TX 2826	F-44-136	CHAMBERS CR WS SCS SITE 63 DAM	TX 3604	F-44-89

I N V E N T O R Y O F D A M S O F T H E U N I T E D S T A T E S
I N D E X F O R T E X A S

N A M E	ID. NO.	P A G E	N A M E	ID. NO.	P A G E
CHAMBERS CR WS SCS SITE 59 DAM	TX 3608	F-44-88	CHAMBERS CREEK WS SCS SITE 4	TX 1266	F-44-52
CHAMBERS CR WS SCS SITE 58 DAM	TX 3609	F-44-88	CHAMBERS CREEK WS SCS SITE 116	TX 1231	F-44-50
CHAMBERS CR WS SCS SITE 57 DAM	TX 3610	F-44-88	CHAMBERS CREEK WS SCS SITE 111 A 112	TX 1256	F-44-52
CHAMBERS CR WS SCS SITE 44A DAM	TX 3603	F-44-88	CHAMBERS CREEK WS SCS SITE 13	TX 1274	F-44-51
CHAMBERS CR WS SCS SITE 60 DAM	TX 3606	F-44-88	CHAMBERS CREEK WS SCS SITE 86	TX 1238	F-44-50
CHAMBERS CR WS SCS SITE 35 DAM	TX 3599	F-44-88	CHAMBERS CREEK WS SCS SITE 97	TX 1243	F-44-52
CHAMBERS CR WS SCS SITE 61A DAM	TX 3593	F-44-88	CHAMBERS CREEK WS SCS SITE 79A	TX 1239	F-44-51
CHAMBERS CR WS SCS SITE 34 DAM	TX 3594	F-44-88	CHAMBERS CREEK WS SCS SITE 78	TX 1227	F-44-50
CHAMBERS CR WS SCS SITE 33A DAM	TX 3601	F-44-88	CHAMBERS CREEK WS SCS SITE 6	TX 1268	F-44-52
CHAMBERS CR WS SCS SITE 61 DAM	TX 3605	F-44-88	CHAMBERS CREEK WS SCS SITE 117	TX 1232	F-44-50
CHAMBERS CR WS SCS SITE 62 DAM	TX 3607	F-44-88	CHAMBERS CREEK WS SCS SITE 100	TX 1244	F-44-52
CHAMBERS CREEK WS SCS SITE 121	TX 2607	F-44-124	CHAMBERS CREEK WS SCS SITE 79A	TX 1262	F-44-52
CHAMBERS CREEK WS SCS SITE 98	TX 1242	F-44-50	CHAMBERS CREEK WS SCS SITE 108	TX 1246	F-44-50
CHAMBERS CREEK WS SCS SITE 2A	TX 1263	F-44-52	CHAMBERS CREEK WS SCS SITE 11	TX 1272	F-44-51
CHAMBERS CREEK WS SCS SITE 56	TX 1261	F-44-51	CHAMBERS CREEK WS SCS SITE 107	TX 1245	F-44-52
CHAMBERS CREEK WS SCS SITE 110	TX 1244	F-44-51	CHAMBERS CREEK WS SCS SITE 89	TX 1252	F-44-52
CHAMBERS CREEK WS SCS SITE 15	TX 1275	F-44-51	CHAMBERS CREEK WS SCS SITE 17	TX 1277	F-44-51
CHAMBERS CREEK WS SCS SITE 93	TX 1250	F-44-51	CHAMBERS CREEK WS SCS SITE 77	TX 1307	F-44-50
CHAMBERS CREEK WS SCS SITE 125	TX 1283	F-44-51	CHAMBERS CREEK WS SCS SITE 81	TX 1259	F-44-52
CHAMBERS CREEK WS SCS SITE 109	TX 1247	F-44-51	CHAMBERS CREEK WS SCS SITE 55	TX 1306	F-44-50
CHAMBERS CREEK WS SCS SITE 5	TX 1267	F-44-51	CHAMBERS CREEK WS SCS SITE 9	TX 1270	F-44-51
CHAMBERS CREEK WS SCS SITE 23	TX 1254	F-44-51	CHAMBERS CREEK WS SCS SITE 54	TX 1305	F-44-50
CHAMBERS CREEK WS SCS SITE 101C	TX 1234	F-44-51	CHAMBERS CREEK WS SCS SITE 53	TX 1304	F-44-50
CHAMBERS CREEK WS SCS SITE 176	TX 1284	F-44-52	CHAMBERS CREEK WS SCS SITE 75R	TX 1303	F-44-50
CHAMBERS CREEK WS SCS SITE 84	TX 1257	F-44-52	CHAMBERS CREEK WS SCS SITE 7	TX 1269	F-44-50
CHAMBERS CREEK WS SCS SITE 2F	TX 1264	F-44-52	CHAMBERS CREEK WS SCS SITE 94	TX 1249	F-44-51
CHAMBERS CREEK WS SCS SITE 3	TX 1265	F-44-51	CHAMBERS CREEK WS SCS SITE 10	TX 1271	F-44-51
CHAMBERS CREEK WS SCS SITE 99	TX 1235	F-44-51	CHAMBERS CREEK WS SCS SITE 80	TX 1260	F-44-51
CHAMBERS CREEK WS SCS SITE 121A	TX 1233	F-44-51	CHAMBERS CREEK WS SCS SITE 121C	TX 2606	F-44-124
CHAMBERS CREEK WS SCS SITE 65R	TX 1237	F-44-51	CHAMBERS CREEK WS SCS SITE 141	TX 2562	F-44-124
CHAMBERS CREEK WS SCS SITE 92	TX 1251	F-44-51	CHAMBERS CREEK WS SCS SITE 121D1	TX 2605	F-44-124
CHAMBERS CREEK WS SCS SITE 121A	TX 1233	F-44-51	CHAMBERS CREEK WS SCS SITE 121C	TX 2606	F-44-124
CHAMBERS CREEK WS SCS SITE 85B	TX 1237	F-44-51	CHAMBERS CREEK WS SCS SITE 141	TX 2562	F-44-124
CHAMBERS CREEK WS SCS SITE 92	TX 1251	F-44-52	CHAMBERS CREEK WS SCS SITE 121D2	TX 2604	F-44-124
CHAMBERS CREEK WS SCS SITE 14	TX 1276	F-44-51	CHAMBERS CREEK WS SCS SITE 122A	TX 2602	F-44-124
CHAMBERS CREEK WS SCS SITE 20	TX 1288	F-44-51	CHAMBERS CREEK WS SCS SITE 121E	TX 2603	F-44-123
CHAMBERS CREEK WS SCS SITE 95	TX 1229	F-44-50	CHAMBERS CREEK WS SCS SITE 124	TX 2597	F-44-123
CHAMBERS CREEK WS SCS SITE 102	TX 1320	F-44-50	CHAMBERS CREEK WS SCS SITE 123-A	TX 2598	F-44-123
CHAMBERS CREEK WS SCS SITE 19	TX 1287	F-44-52	CHAMBERS CREEK WS SCS SITE 122-R	TX 2600	F-44-123
CHAMBERS CREEK WS SCS SITE 14	TX 1280	F-44-51	CHAMBERS CREEK WS SCS SITE 119B	TX 2596	F-44-123
CHAMBERS CREEK WS SCS SITE 113	TX 1253	F-44-52	CHAMBERS CREEK WS SCS SITE 123-A	TX 2595	F-44-123
CHAMBERS CREEK WS SCS SITE 118	TX 1289	F-44-51	CHAMBERS CREEK WS SCS SITE 101A	TX 2608	F-44-123
CHAMBERS CREEK WS SCS SITE 83	TX 1319	F-44-50	CHAMBERS CREEK WS SCS SITE 104B	TX 2593	F-44-123
CHAMBERS CREEK WS SCS SITE 8	TX 1318	F-44-50	CHAMBERS CREEK WS SCS SITE 105B	TX 2586	F-44-123
CHAMBERS CREEK WS SCS SITE 99A	TX 1241	F-44-51	CHAMBERS CREEK WS SCS SITE 103B	TX 2613	F-44-123
CHAMBERS CREEK WS SCS SITE 1	TX 1317	F-44-50	CHAMBERS CREEK WS SCS SITE 140	TX 2563	F-44-123
CHAMBERS CREEK WS SCS SITE 2H	TX 1316	F-44-50	CHAMBERS CREEK WS SCS SITE 105A	TX 2592	F-44-123
CHAMBERS CREEK WS SCS SITE 29	TX 1224	F-44-50	CHAMBERS CREEK WS SCS SITE 139	TX 2564	F-44-123
CHAMBERS CREEK WS SCS SITE 12	TX 1273	F-44-51			
CHAMBERS CREEK WS SCS SITE 115	TX 1230	F-44-50			

INDEX FOR TEXAS
INVENTORY OF DAMS OF THE UNITED STATES

N A M E	ID. NO.	P A G E	N A M E	ID. NO.	P A G E
CHAMBERS CREEK WS SCS SITE 104A	TX 2594	F-44-123	CITY JAYTON LAKE DAM	TX 2295	F-44-93
CHAMBERS CREEK WS SCS SITE 128	TX 2574	F-44-123	CITY LAKE	TX 687	F-44-61
CHAMBERS CREEK WS SCS SITE 6A	TX 4224	F-44-78	CITY LAKE	TX 408	F-44-58
CHAMBERS CREEK WS SCS SITE 67A DAM	TX 456	F-44-78	CITY LAKE	TX 3661	F-44-112
CHAMBERS CREEK WS SCS SITE 72	TX 457	F-44-78	CITY LAKE NO 1 DAM	TX 1332	F-44-165
CHAMBERS CREEK WS SCS SITE 65	TX 458	F-44-78	CITY LAKE NO 1 DAM	TX 3513	F-44-139
CHAMBERS CREEK WS SCS SITE 67B DAM	TX 459	F-44-78	CITY LAKE NO 2 DAM	TX 3514	F-44-139
CHAMBERS CREEK WS SCS SITE 74	TX 460	F-44-78	CITY LAKES DAM 1	TX 640	F-44-44
CHAMBERS CREEK WS SCS SITE 72-A	TX 465	F-44-78	CITY LAKES DAM 2	TX 641	F-44-44
CHAMBERS CREEK WS-SCS SITE 47A DAM	TX 3615	F-44-89	CITY LAKES DAM 3	TX 642	F-44-44
CHAMBERS LAKE	TX 11H	F-44-119	CITY OF ASPERMONT LAKE DAM	TX 2415	F-44-147
CHAMPTON CREEK DAM	TX 1691	F-44-116	CITY OF BENJAMIN LAKE DAM	TX 1427	F-44-95
CHANDLER DAM	TX 1649	F-44-38	CITY OF COLEMAN DAM	TX 2229	F-44-27
CHANEY DAM	TX 2432	F-44-100	CITY OF COOLIDGE DAM 1	TX 1074	F-44-101
CHAPANOSA LAKE	TX 1804	F-44-173	CITY OF COOLIDGE DAM 2	TX 1073	F-44-102
CHAPMAN RANCH LAKE DAM	TX 1553	F-44-127	CITY OF CUERO DAM	TX 3988	F-44-46
CHARLES E HAM LAKE	TX 155	F-44-1	CITY OF DUMAS LAKE DAM	TX 3831	F-44-121
CHARLES NAPPER DAM	TX 2794	F-44-158	CITY OF GRAND SALINE DAM	TX 2837	F-44-158
CHARLES TAYLOR DAM	TX 3475	F-44-35	CITY OF HAMILTON DAM	TX 788	F-44-70
CHESEBROFF DAM	TX 3453	F-44-67	CITY OF HARRINGEN DAM	TX 4051	F-44-21
CHESEBROFF LAKE DAM	TX 2429	F-44-52	CITY OF HURBARD	TX 424	F-44-79
CHERRY LAKE DAM	TX 1299	F-44-52	CITY OF KILLEEN	TX 2346	F-44-7
CHILDESS LAKE DAM	TX 331A	F-44-115	CITY OF MADISONVILLE DAM	TX 3220	F-44-110
CHILTIPIAN-SAN FERNANDO CK WS SCS NO 2	TX 1938	F-44-68	CITY OF MART DAM	TX 4112	F-44-106
CHILTIPIAN-SAN FERNANDO CKS WS SCS 1	TX 3897	F-44-88	CITY OF MART DAM	TX 4113	F-44-106
CHILTIPIAN-SAN FERNANDO CKS WS SCS 6	TX 389A	F-44-88	CITY OF MUNDAY LAKF DAM	TX 1422	F-44-95
CHILTIPIAN-SAN FERNANDO CKS WS SCS 7	TX 3899	F-44-88	CITY OF ROSERUD DAM	TX 1042	F-44-57
CHILTIPIAN-SAN FERNANDO CKS WS SCS 8	TX 3900	F-44-87	CITY OF SAN ANGELO SEWAGE PONDS	TX 3134	F-44-152
CHILTIPIAN-SAN FERNANDO CKS WS SCS 9	TX 3901	F-44-87	CITY OF TEMPLE RESERVOIR DAM	TX 2336	F-44-7
CHOCTAW CREEK WS SCS SITE 20	TX 2063	F-44-64	CLARAN	TX 59	F-44-161
CHOCTAW CREEK WS SCS SITE 21	TX 2064	F-44-64	CLARK DAM	TX 2253	F-44-162
CHOCTAW CREEK WS SCS SITE 23	TX 2065	F-44-64	CLAUD AYRES DAM	TX 961	F-44-165
CHOCTAW CREEK WS SCS SITE 39	TX 2069	F-44-64	CLAY FULCHER DAM	TX 3260	F-44-82
CHOCTAW CREEK WS SCS SITE 27	TX 206A	F-44-64	CLAY UNKI	TX 2887	F-44-25
CHOCTAW CREEK WS SCS SITE 38 DAM	TX 206B	F-44-64	CLAYTON DAM NO 2 NORTH	TX 3121	F-44-115
CHOCTAW CREEK WS SCS SITE 33	TX 2067	F-44-64	CLAYTON LAKE DAM NO 1 SOUTH	TX 3320	F-44-115
CHOCTAW CREEK WS SCS SITE 40	TX 2070	F-44-64	CLEAR CREEK LAKE DAM	TX 2311	F-44-114
CHOCTAW CREEK WS SCS SITE 17	TX 2062	F-44-64	CLEAR CREEK WS SCS #37	TX 626	F-44-44
CHOCTAW CREEK WS SCS SITE 12	TX 2060	F-44-64	CLEAR CREEK WS SCS #40	TX 629	F-44-44
CHOCTAW CREEK WS SCS SITE 16	TX 2061	F-44-64	CLEAR CREEK WS SCS #55R	TX 633	F-44-44
CHUDLIGH FARMS #1 DAM	TX 3403	F-44-70	CLEAR CREEK WS SCS 5 DAM	TX 2753	F-44-16
CHUDLIGH FARMS LAKE #2 DAM	TX 3404	F-44-70	CLEAR CREEK WS SCS SITE A	TX 2742	F-44-16
CHUPAUFUSO DAM NO 1	TX 2272	F-44-162	CLEAR CREEK WS SCS SITE 1 DAM	TX 2743	F-44-16
CHUPAUFUSO DAM NO 2	TX 2273	F-44-162	CLEAR CREEK WS SCS SITE 6 DAM	TX 2745	F-44-16
CHURCHMAN CORPORATION	TX 29	F-44-132	CLEAR CREEK WS SCS SITE 7 DAM	TX 2746	F-44-16
CIRCLE 3 DAM NO 1	TX 165	F-44-1	CLEAR CREEK WS SCS SITE 3 DAM	TX 2748	F-44-16
CIRCLE 3 DAM NO 2	TX 166	F-44-1	CLEAR CREEK WS SCS SITE 2 DAM	TX 2749	F-44-16
CITY HOWELL LAKE DAM	TX 1709	F-44-60	CLEAR CREEK WS SCS SITE 4 DAM	TX 2750	F-44-16

I N V E N T O R Y O F D A M S O F T H E U N I T E D S T A T E S

I N D E X F O R T E X A S

N A M E	ID. NO.	P A G E	N A M E	ID. NO.	P A G E
CLEAR CREEK WS SCS SITE #34	TX 519	F-44-39	CLEAR CREEK WS SCS SITE 10	TX 760	F-44-117
CLEAR CREEK WS SCS SITE 32 DAM	TX 520	F-44-39	CLEAR CREEK WS SCS SITE 8	TX 758	F-44-117
CLEAR CREEK WS SCS SITE #35	TX 521	F-44-39	CLEAR FORK BRAZOS RIVER DIVERSION DAM	TX 2481	F-44-89
CLEAR CREEK WS SCS SITE #33 DAM	TX 522	F-44-39	CLEAR FORK TRINITY RIVER WS SITE 29	TX 1226	F-44-130
CLEAR CREEK WS SCS SITE #36	TX 523	F-44-39	CLEAR FORK TRINITY RIVER WS SITE 4	TX 1203	F-44-130
CLEAR CREEK WS SCS SITE #21	TX 524	F-44-39	CLEAR FORK TRINITY RIVER WS SITE 7	TX 1206	F-44-130
CLEAR CREEK WS SCS SITE #46	TX 525	F-44-39	CLEAR FORK TRINITY RIVER WS SITE 9	TX 1208	F-44-131
CLEAR CREEK WS SCS SITE #47	TX 526	F-44-39	CLEAR FORK TRINITY RIVER WS SITE 16	TX 1215	F-44-130
CLEAR CREEK WS SCS SITE #48	TX 527	F-44-39	CLEAR FORK TRINITY RIVER WS SITE 11	TX 1210	F-44-131
CLEAR CREEK WS SCS SITE #52	TX 528	F-44-39	CLEAR FORK TRINITY RIVER WS SITE 5	TX 1204	F-44-131
CLEAR CREEK WS SCS SITE #15	TX 552	F-44-39	CLEAR FORK TRINITY RIVER WS SITE 15	TX 1214	F-44-130
CLEAR CREEK WS SCS SITE #16	TX 553	F-44-39	CLEAR FORK TRINITY RIVER WS SITE 12	TX 1211	F-44-130
CLEAR CREEK WS SCS SITE #17	TX 554	F-44-39	CLEAR FORK TRINITY RIVER SCS SITE 13	TX 1212	F-44-130
CLEAR CREEK WS SCS SITE #19	TX 555	F-44-39	CLEAR FORK TRINITY RIVER WS SITE 10	TX 1209	F-44-131
CLEAR CREEK WS SCS SITE #44	TX 556	F-44-39	CLEAR FORK TRINITY RIVER WS SITE 2	TX 1201	F-44-130
CLEAR CREEK WS SCS SITE #45	TX 557	F-44-38	CLEAR FORK TRINITY RIVER WS SITE 18	TX 1218	F-44-130
CLEAR CREEK WS SCS SITE #51	TX 638	F-44-44	CLEAR FORK TRINITY RIVER WS SITE 6	TX 1205	F-44-131
CLEAR CREEK WS SCS SITE #38	TX 627	F-44-44	CLEAR FORK TRINITY RIVER WS SITE 28	TX 1198	F-44-130
CLEAR CREEK WS SCS SITE #39	TX 628	F-44-44	CLEAR FORK TRINITY RIVER WS SITE 3	TX 1202	F-44-130
CLEAR CREEK WS SCS SITE #49	TX 630	F-44-44	CLEAR FORK TRINITY RIVER WS SITE 16A	TX 1216	F-44-130
CLEAR CREEK WS SCS SITE #53	TX 639	F-44-44	CLEAR FORK TRINITY RIVER WS SITE 14	TX 1213	F-44-130
CLEAR CREEK WS SCS SITE #41	TX 620	F-44-44	CLEAR FORK TRINITY RIVER WS SITE 24	TX 1193	F-44-130
CLEAR CREEK WS SCS SITE #50	TX 631	F-44-44	CLEAR FORK TRINITY RIVER WS SITE 23	TX 1183	F-44-130
CLEAR CREEK WS SCS SITE #42	TX 621	F-44-44	CLEAR FORK TRINITY RIVER WS SITE 27	TX 1197	F-44-130
CLEAR CREEK WS SCS SITE #55A	TX 637	F-44-44	CLEAR FORK TRINITY RIVER WS SITE 17	TX 1217	F-44-130
CLEAR CREEK WS SCS SITE 12	TX 720	F-44-117	CLEAR FORK TRINITY RIVER WS SITE 31	TX 1184	F-44-130
CLEAR CREEK WS SCS SITE 9	TX 759	F-44-117	CLEAR FORK TRINITY RIVER WS SITE 1	TX 1200	F-44-130
CLEAR CREEK WS SCS SITE 6	TX 756	F-44-117	CLEAR FORK TRINITY RIVER WS SITE 21	TX 1220	F-44-130
CLEAR CREEK WS SCS SITE 27	TX 728	F-44-117	CLEAR FORK TRINITY RIVER WS SITE 22A	TX 1221	F-44-130
CLEAR CREEK WS SCS SITE 24	TX 725	F-44-117	CLEAR FORK TRINITY RIVER WS SITE 19	TX 1219	F-44-130
CLEAR CREEK WS SCS SITE 23	TX 724	F-44-116	CLEAR FORK TRINITY RIVER WS SITE 25	TX 1194	F-44-130
CLEAR CREEK WS SCS SITE 1A	TX 750	F-44-117	CLEAR FORK TRINITY RIVER WS SITE 26	TX 1196	F-44-130
CLEAR CREEK WS SCS SITE 13	TX 721	F-44-117	CLEAR FORK TRINITY RIVER WS SITE 30	TX 1199	F-44-130
CLEAR CREEK WS SCS SITE 2	TX 752	F-44-117	CLEAR FORK TRINITY RIVER WS SITE 32	TX 1185	F-44-130
CLEAR CREEK WS SCS SITE 25	TX 726	F-44-117	CLEAR FORK TRINITY RIVER WS SITE 25A	TX 1195	F-44-130
CLEAR CREEK WS SCS SITE 26	TX 727	F-44-117	CLEAR FORK TRINITY WS SITE 8	TX 1207	F-44-131
CLEAR CREEK WS SCS SITE 18	TX 751	F-44-117	CLEAR FORK WS SCS SITE 33	TX 1186	F-44-131
CLEAR CREEK WS SCS SITE 5	TX 755	F-44-117	CLEAR LAKE DAM	TX 1594	F-44-73
CLEAR CREEK WS SCS SITE 3	TX 753	F-44-117	CLEAR LAKE DAM	TX 971	F-44-73
CLEAR CREEK WS SCS SITE 15	TX 711	F-44-117	CLEAR LAKE PINES DAM 1	TX 1894	F-44-59
CLEAR CREEK WS SCS SITE 4	TX 754	F-44-117	CLEAR LAKE PINES DAM 2	TX 1895	F-44-59
CLEAR CREEK WS SCS SITE 14	TX 722	F-44-117	CLEAR LAKE PINES DAM 3	TX 1896	F-44-59
CLEAR CREEK WS SCS SITE 31	TX 710	F-44-117	CLEAR LAKE PINES DAM 4	TX 1897	F-44-59
CLEAR CREEK WS SCS SITE 29	TX 729	F-44-117	CLEBURNE STATE PARK DAM	TX 3591	F-44-89
CLEAR CREEK WS SCS SITE 28	TX 730	F-44-117	CLEMENS LAKE #2	TX 1726	F-44-12
CLEAR CREEK WS SCS SITE 30	TX 731	F-44-117	CLEMENS RESERVOIR #1	TX 1725	F-44-12
CLEAR CREEK WS SCS SITE 22	TX 723	F-44-117	CLEMENTS DAM 1	TX 3581	F-44-72
CLEAR CREEK WS SCS SITE 7	TX 757	F-44-117	CLEMENTS DAM 4	TX 3580	F-44-72

INDEX FOR TEXAS
INVENTORY OF DAMS OF THE UNITED STATES

NAME	ID. NO.	PAGE	NAME	ID. NO.	PAGE
CLICKS LAKE DAM	TX 496	F-44-133	CONNER LAKE DAM	TX 1395	F-44-5
CLIFTON WHEELER DAM 1	TX 2993	F-44-108	CONNOLLY LAKE	TX 673	F-44-61
CLIFTON WHEELER DAM 2	TX 2992	F-44-108	CONOCO LAKE DAM	TX 2899	F-44-5
CLIFTS CREEK LAKE DAM	TX 1858	F-44-14	CONROE DAM	TX 97	F-44-119
CLOUITS LAKE DAM	TX 1421	F-44-95	CONTINENTAL OIL CO DAM	TX 1006	F-44-3
CLOSUTT RESERVOIR DAM	TX 223	F-44-76	CONTINENTAL OIL COMPANY DAM	TX 1028	F-44-164
CLUB 20 LAKE DAM	TX 2841	F-44-158	COOK DAM	TX 2972	F-44-160
CLUR LAKE	TX 3883	F-44-126	COOK DAM	TX 3277	F-44-82
CLUR LAKE DAM	TX 2957	F-44-160	COOK DAM	TX 2424	F-44-100
CLUR THIRTEEN DAM	TX 2955	F-44-143	COON DAM 1	TX 3262	F-44-82
COALE LAKE	TX 1728	F-44-12	COON DAM 2	TX 3263	F-44-82
COASTAL DAM 0	TX 3884	F-44-126	COOPER DAM	TX 3807	F-44-151
COATES ESTATE LAKE NO 1 DAM	TX 3693	F-44-167	COOPER LAKE	TX 3417	F-44-19
COATES ESTATE LAKE NO 2 DAM	TX 3694	F-44-167	COOPER LAKE DAM	TX 2554	F-44-60
COFFEY LAKE	TX 3331	F-44-91	CORDER DAM	TX 4155	F-44-156
COFFEY WILL CREEK DAM	TX 419	F-44-59	CORRIGAN LAKE NO 1	TX 404	F-44-58
COFFELT DAM # 1	TX 435	F-44-79	CORRIGAN LAKE NO 2	TX 403	F-44-58
COFFELT DAM # 2	TX 436	F-44-79	CORSICANA COUNTRY CLUB LAKE	TX 2601	F-44-124
COGDELL RANCH LAKE DAM	TX 2290	F-44-93	COSDEN LAKE DAM	TX 3799	F-44-83
COGIN LAKE DAM	TX 2744	F-44-16	COSTELLO LAKE	TX 3850	F-44-128
COHNFLOUR RESERVOIR	TX 2018	F-44-98	COTTON DAM	TX 2845	F-44-158
COKE GASOLINE CO DAM	TX 2212	F-44-27	COTTONBELL LAKE DAM	TX 4117	F-44-106
COKE LAKE	TX 385	F-44-23	COTTONWOOD CREEK RESERVOIR DAM	TX 3716	F-44-69
COLDWATER CATTLE CO LAKE DAM	TX 4134	F-44-142	COTTONWOOD DAM	TX 1960	F-44-53
COLE STORAGE TANK DAM	TX 1005	F-44-3	COTTONWOOD LAKE DAM	TX 2535	F-44-14
COLEMAN COUNTRY CLUB DAM	TX 2230	F-44-27	COUNTRY CLUB DAM	TX 2334	F-44-7
COLEMAN DAM	TX 2152	F-44-27	COUNTRY CLUB DAM	TX 2758	F-44-16
COLEMAN LAKE DAM	TX 661	F-44-81	COUNTRY CLUB DAM	TX 3098	F-44-134
COLLEGE LAKE DAM	TX 2287	F-44-10	COUNTRY CLUB DAM	TX 2267	F-44-162
COLLIER LAKE DAM	TX 2487	F-44-89	COUNTRY CLUB LAKE	TX 613	F-44-44
COLLIER TANK DAM	TX 2542	F-44-14	COUNTRY CLUB LAKE	TX 122	F-44-119
COLLIN CO SCD SITE AG	TX 1165	F-44-31	COUNTRY CLUB LAKE DAM	TX 3241	F-44-137
COLLINS LAKE DAM	TX 1798	F-44-113	COUNTRY CLUB LAKE DAM	TX 3779	F-44-73
COLONIAL LAKE	TX 598	F-44-44	COUNTRY CLUB LAKE DAM	TX 1471	F-44-16
COLORADO RIVER DAM	TX 4138	F-44-141	COUNTRY CLUB LAKE DAM	TX 4149	F-44-156
COLORADO RIVER OFF-CHANNEL STOR DAM	TX 1694	F-44-116	COUNTY LINE TANK DAM	TX 2280	F-44-10
COLUMBIA CLUR LAKE	TX 834	F-44-42	COUNTY TANK DAM	TX 4094	F-44-106
COMAL RIVER RASTIN WS SCS SITE 3 DAM	TX 1550	F-44-35	COW BAYOU SCS SITE 12 DAM	TX 4078	F-44-106
COMAL RIVER WS SCS SITE 4 DAM	TX 1546	F-44-35	COW BAYOU SCS SITE 22 DAM	TX 4085	F-44-106
COMAL RIVER WS SCS SITE 5 DAM	TX 1545	F-44-35	COW BAYOU SCS SITE 5	TX 4069	F-44-106
COMANCHE CREEK DAM	TX 2127	F-44-132	COW BAYOU WS SCS SITE 1 DAM	TX 4073	F-44-106
COMANCHE DAM	TX 3491	F-44-35	COW BAYOU WS SCS SITE 17 DAM	TX 4081	F-44-106
COMBS LAKE	TX 1190	F-44-131	COW BAYOU WS SCS SITE 10	TX 4074	F-44-106
COMETA LAKE	TX 1811	F-44-173	COW BAYOU WS SCS SITE 1R DAM	TX 4075	F-44-106
COMO COUNTY WCIO 1 DAM	TX 1650	F-44-38	COW BAYOU WS SCS SITE 19 DAM	TX 4082	F-44-106
COMPTON LAKE DAM #1	TX 1691	F-44-167	COW BAYOU WS SCS SITE 11R	TX 4083	F-44-106
COMPTON LAKE DAM #2	TX 3692	F-44-167	COW BAYOU WS SCS SITE 11C	TX 4084	F-44-106
COMPTON LAKE	TX 3632	F-44-146	COW BAYOU WS SCS SITE 11E	TX 1044	F-44-57
			COW BAYOU WS SCS SITE 16		

INDEX FOR TEXAS
INVENTORY OF DAMS OF THE UNITED STATES

N A M E	ID. NO.	P A G E	N A M E	ID. NO.	P A G E
COW BAYOU WS SCS SITE 27	TX 1048	F-44-57	CUMMINS CREEK WS SCS SITE 24	TX 1903	F-44-59
COW BAYOU WS SCS SITE 2 DAM	TX 4070	F-44-106	CUMMINS CREEK WS SCS SITE 15	TX 1881	F-44-59
COW BAYOU WS SCS SITE 26 DAM	TX 4088	F-44-106	CUMMINS CREEK WS SCS SITE 22	TX 1898	F-44-59
COW BAYOU WS SCS SITE 20 DAM	TX 4076	F-44-106	CUMMINS CREEK WS SCS SITE 19	TX 1879	F-44-59
COW BAYOU WS SCS SITE 21 DAM	TX 4077	F-44-106	CUMMINS CREEK WS SCS SITE 5	TX 1889	F-44-59
COW BAYOU WS SCS SITE 25 DAM	TX 4087	F-44-106	CUMMINS CREEK WS SCS SITE 4	TX 1890	F-44-59
COW BAYOU WS SCS SITE 29 DAM	TX 4090	F-44-106	CUMMINS CREEK WS SCS SITE 17	TX 1880	F-44-59
COW BAYOU WS SCS SITE 2R DAM	TX 4089	F-44-106	CUMMINS CREEK WS SCS SITE 6	TX 1883	F-44-59
COW BAYOU WS SCS SITE 24 DAM	TX 4080	F-44-106	CUMMINS CREEK WS SCS SITE 9	TX 1888	F-44-59
COW BAYOU WS SCS SITE 3 DAM	TX 4071	F-44-106	CUMMINS CREEK WS SCS SITE 11	TX 1882	F-44-59
COW BAYOU WS SCS SITE 30	TX 1043	F-44-57	CUMMINS CREEK WS SCS SITE 25	TX 1906	F-44-59
COW BAYOU WS SCS SITE 4 DAM	TX 4072	F-44-106	CUMMINS CREEK WS SCS SITE 30	TX 1904	F-44-59
COW BAYOU WS SCS SITE 6	TX 4086	F-44-106	CUMMINS CREEK WS SCS SITE 26	TX 1907	F-44-59
COW BAYOU WS SCS SITE 7	TX 1047	F-44-57	CUMMINS CREEK WS SCS SITE 29	TX 1905	F-44-59
COW BAYOU WS SCS SITE 8	TX 4093	F-44-106	CUNDIFF DAM	TX 2439	F-44-100
COW BAYOU WS SITE 15	TX 1046	F-44-57	CUPRIE DAM	TX 3246	F-44-137
COW BAYOU WS-SCS SITE 23 DAM	TX 4079	F-44-106	CYPRESS FARMS #2 DAM	TX 3410	F-44-70
COWAN LAKE	TX 1031	F-44-7	CYPRESS FARMS LAKE #1 DAM	TX 3409	F-44-70
COX LAKE DAM	TX 224	F-44-76	D A JORDAN ESTATE DAM	TX 668	F-44-81
COX RESERVOIR	TX 1720	F-44-62	D W SMART DAM	TX 2801	F-44-158
CRAFT LAKE DAM	TX 1393	F-44-85	DACUS LAKE	TX 1724	F-44-12
CRAPPTJF TANK DAM	TX 1424	F-44-95	DAINGERFIELD STATE PARK DAM	TX 4001	F-44-121
CREIGHTON LAKE DAM	TX 2285	F-44-10	DALLAS HUNT & FISH CLUB LOWER LAKE	TX 822	F-44-42
CRESLENN RANCH DAM	TX 235	F-44-76	DALLAS HUNT & FISH UPPER CLUB LAKE	TX 821	F-44-42
CROSSROADS LAKE DAM	TX 1312	F-44-52	DANA-TULE LEVEE 1	TX 4032	F-44-21
CROUCH LAKE	TX 693	F-44-61	DANA-TULE LEVEE 2	TX 4033	F-44-21
CROW DAM	TX 2441	F-44-100	DANIELS DAM	TX 2214	F-44-27
CRUSH LAKE DAM	TX 650	F-44-81	DANIELS LAKE DAM	TX 3912	F-44-101
CRYSTAL FALLS DAM	TX 3641	F-44-146	DARBY FARMS LAKE	TX 211	F-44-76
CRYSTAL LAKE DAM	TX 139	F-44-1	DAVE REIDLAND	TX 3909	F-44-101
CRYSTAL LAKE DAM	TX 3101	F-44-134	DAVENPORT LAKE DAM	TX 2552	F-44-60
CRYSTAL SPRINGS LAKE DAM	TX 360	F-44-11	DAVID CLEVELAND LAKE DAM	TX 2518	F-44-74
CRYSUP LAKE	TX 593	F-44-24	DAVIS NEWSOME DAM	TX 4014	F-44-151
CT CATTLE COMPANY LAKE 1 DAM	TX 3336	F-44-91	DAVIS RESERVOIR	TX 2016	F-44-98
CT CATTLE COMPANY LAKE 2 DAM	TX 3337	F-44-91	DE CORDOVA-BEND DAM	TX 3956	F-44-81
CUATE TANK DAM	TX 3005	F-44-108	DE YOUNG LAKE	TX 151	F-44-1
CUATES LAKE IMPOUNDMENT DAM	TX 4054	F-44-21	DEALEY LAKE	TX 543	F-44-39
CURINF LAKE DAM	TX 2131	F-44-64	DEARBORN DAM	TX 3094	F-44-134
CURERO DAM	TX 3991	F-44-46	DECKER CREEK DAM	TX 1089	F-44-153
CULLEN LAKE DAM	TX 3978	F-44-34	DECKER LAKE	TX 580	F-44-24
CULLEN-THOMPSON DAM	TX 4050	F-44-21	DEEP CREEK WS SCS SITE 2 DAM	TX 1684	F-44-105
CULLUM ESTATF DAM 1	TX 2454	F-44-93	DEEP CREEK WS SCS SITE 1 DAM	TX 1685	F-44-105
CUMMINS CREEK WS SCS SITE 2	TX 2663	F-44-99	DEEP CREEK WS SCS SITE 3 DAM	TX 1683	F-44-105
CUMMINS CREEK WS SCS SITE 1	TX 1899	F-44-59	DEEP CREEK WS SCS SITE 5 DAM	TX 1680	F-44-105
CUMMINS CREEK WS SCS SITE 21	TX 1802	F-44-59	DEEP CREEK WS SCS SITE 4 DAM	TX 1681	F-44-105
CUMMINS CREEK WS SCS SITE 7	TX 1885	F-44-59	DEER LAKE	TX 102	F-44-119
CUMMINS CREEK WS SCS SITE 10	TX 1887	F-44-59	DEER PASTURE DAM	TX 4008	F-44-121

I N V E N T O R Y O F D A M S O F T H E U N I T E D S T A T E S
I N D E X F O R T E X A S

N A M E	ID. NO.	P A G E	N A M E	ID. NO.	P A G E
DELTA COUNTRY CLUB DAM	TX 643	F-44-44	DENTON CREEK WS SCS SITE 30	TX 1478	F-44-169
DELTA LAKE DAM 1	TX 3791	F-44-78	DENTON CREEK WS SCS SITE 21B	TX 1530	F-44-168
DELTA LAKE DAM 2	TX 3790	F-44-78	DENTON CREEK WS SCS SITE 18A-1	TX 1500	F-44-168
DENNEY DAM	TX 1819	F-44-96	DENTON CREEK WS SCS SITE 12	TX 1521	F-44-168
DENNIS LAKE DAM	TX 179	F-44-76	DENTON CREEK WS SCS SITE 23E	TX 1512	F-44-168
DENISON LAKE DAM	TX 3391	F-44-70	DENTON CREEK WS SCS SITE 18B	TX 1501	F-44-168
DENISON ROD AND GUN CLUB LAKE DAM	TX 205A	F-44-64	DENTON CREEK WS SCS SITE 1B2	TX 763	F-44-11A
DENTON CREEK WS SCS SITE #25R	TX 625	F-44-45	DENTON CREEK WS SCS SITE 11C	TX 704	F-44-11A
DENTON CREEK WS SCS SITE 21C	TX 1531	F-44-169	DENTON CREEK WS SCS SITE 2K	TX 749	F-44-119
DENTON CREEK WS SCS SITE 21	TX 152R	F-44-168	DENTON CREEK WS SCS SITE 7A	TX 703	F-44-119
DENTON CREEK WS SCS SITE 21A	TX 1529	F-44-168	DENTON CREEK WS SCS SITE 7B	TX 718	F-44-119
DENTON CREEK WS SCS SITE 17A	TX 1537	F-44-168	DENTON CREEK WS SCS SITE 9D	TX 717	F-44-119
DENTON CREEK WS SCS SITE 10R	TX 1516	F-44-169	DENTON CREEK WS SCS SITE 1K	TX 736	F-44-119
DENTON CREEK WS SCS SITE 10C	TX 1517	F-44-169	DENTON CREEK WS SCS SITE 10E	TX 708	F-44-11A
DENTON CREEK WS SCS SITE 18I	TX 1507	F-44-168	DENTON CREEK WS SCS SITE 3A	TX 743	F-44-118
DENTON CREEK WS SCS SITE 24A	TX 1534	F-44-168	DENTON CREEK WS SCS SITE 2R	TX 737	F-44-118
DENTON CREEK WS SCS SITE 11F	TX 1519	F-44-168	DENTON CREEK WS SCS SITE 2D	TX 739	F-44-118
DENTON CREEK WS SCS SITE 18F	TX 1506	F-44-168	DENTON CREEK WS SCS SITE 6	TX 701	F-44-118
DENTON CREEK WS SCS SITE 18C	TX 1488	F-44-169	DENTON CREEK WS SCS SITE 9C	TX 716	F-44-118
DENTON CREEK WS SCS SITE 24	TX 1477	F-44-169	DENTON CREEK WS SCS SITE 1J	TX 735	F-44-118
DENTON CREEK WS SCS SITE 29	TX 1513	F-44-169	DENTON CREEK WS SCS SITE 9B	TX 715	F-44-118
DENTON CREEK WS SCS SITE 11D	TX 1514	F-44-169	DENTON CREEK WS SCS SITE 2L	TX 741	F-44-118
DENTON CREEK WS SCS SITE 11E	TX 1514	F-44-169	DENTON CREEK WS SCS SITE 7D	TX 719	F-44-118
DENTON CREEK WS SCS SITE 25	TX 1535	F-44-168	DENTON CREEK WS SCS SITE 1H	TX 764	F-44-118
DENTON CREEK WS SCS SITE 120	TX 1499	F-44-168	DENTON CREEK WS SCS SITE 1E	TX 734	F-44-118
DENTON CREEK WS SCS SITE 23B	TX 1510	F-44-169	DENTON CREEK WS SCS SITE 9A	TX 714	F-44-118
DENTON CREEK WS SCS SITE 11G	TX 1520	F-44-168	DENTON CREEK WS SCS SITE 10A	TX 707	F-44-118
DENTON CREEK WS SCS SITE 18D	TX 1503	F-44-169	DENTON CREEK WS SCS SITE 8A	TX 709	F-44-118
DENTON CREEK WS SCS SITE 17	TX 1536	F-44-168	DENTON CREEK WS SCS SITE 3	TX 742	F-44-118
DENTON CREEK WS SCS SITE 1AE	TX 1525	F-44-169	DENTON CREEK WS SCS SITE 1C	TX 733	F-44-118
DENTON CREEK WS SCS SITE 11A	TX 1515	F-44-168	DENTON CREEK WS SCS SITE 1A DAM	TX 762	F-44-118
DENTON CREEK WS SCS SITE 23A	TX 1509	F-44-168	DENTON CREEK WS SCS SITE 4C	TX 747	F-44-118
DENTON CREEK WS SCS SITE 20A	TX 1527	F-44-169	DENTON CREEK WS SCS SITE 2C	TX 738	F-44-118
DENTON CREEK WS SCS SITE 12C	TX 1522	F-44-169	DENTON CREEK WS SCS SITE 1F	TX 773	F-44-118
DENTON CREEK WS SCS SITE 18J	TX 150A	F-44-169	DENTON CREEK WS SCS SITE 4B	TX 746	F-44-118
DENTON CREEK WS SCS SITE 31	TX 1479	F-44-169	DENTON CREEK WS SCS SITE 5	TX 748	F-44-118
DENTON CREEK WS SCS SITE 13	TX 1523	F-44-168	DENTON CREEK WS SCS SITE 2F1	TX 740	F-44-118
DENTON CREEK WS SCS SITE 27A	TX 147A	F-44-169	DENTON CREEK WS SCS SITE 8B	TX 705	F-44-118
DENTON CREEK WS SCS SITE 23	TX 1533	F-44-168	DENTON CREEK WS SCS SITE 8D	TX 706	F-44-117
DENTON CREEK WS SCS SITE 25A	TX 1475	F-44-169	DENTON CREEK WS SCS SITE 3R	TX 744	F-44-117
DENTON CREEK WS SCS SITE 20	TX 1526	F-44-168	DENTON CREEK WS SCS SITE 1B1	TX 732	F-44-117
DENTON CREEK WS SCS SITE 1AG	TX 1504	F-44-168	DENTON CREEK WS SITE 3C	TX 745	F-44-119
DENTON CREEK WS SCS SITE 16	TX 1524	F-44-169	DENTON CREEK WS SITE 6A	TX 702	F-44-119
DENTON CREEK WS SCS SITE 23D	TX 1511	F-44-168	DENTON-CREEK WS SCS SITE 18H	TX 1505	F-44-169
DENTON CREEK WS SCS SITE 10D	TX 151A	F-44-168	DENVER TANK	TX 1020	F-44-164
DENTON CREEK WS SCS SITE 26	TX 1473	F-44-169	DERBY DAM	TX 1717	F-44-62
DENTON CREEK WS SCS SITE 24H	TX 147A	F-44-169	DERYL JOHNSON DAM	TX 3464	F-44-35
DENTON CREEK WS SCS SITE 21D	TX 1532	F-44-169	DEVILLE FARM CORP DAM	TX 1825	F-44-96

INDEX FOR TEXAS
INVENTORY OF DAMS OF THE UNITED STATES

N A M E	ID. NO.	P A G E	N A M E	ID. NO.	P A G E
DIABLO ARROYO WS SCS SITE 1	TX 1940	F-44-84	DRY DEVILS & LOWREY WS SCS SITE 4	DAM TX 2300	F-44-148
DIABLO ARROYO WS SCS SITE 2	TX 1943	F-44-83	DRY DEVILS & LOWREY WS SCS SITE 12	TX 2307	F-44-148
DICK KLEBERG PARK DAM	TX 2462	F-44-94	DRY DEVILS & LOWREY WS SCS SITE 9	DAM TX 2304	F-44-148
DICKENSON RANCH DAM	TX 2985	F-44-108	DRY DEVILS & LOWREY WS SCS SITE 10	TX 2305	F-44-148
DICKINSON LAKE	TX 1023	F-44-164	DRY DEVILS & LOWREY WS SCS SITE 13	TX 2308	F-44-148
DILLARD LAKE DAM	TX 1028	F-44-76	DRY DEVILS & LOWREY WS SCS SITE 7	DAM TX 2302	F-44-148
DILLER LAKE	TX 3116	F-44-141	DRY DEVILS & LOWREY WS SCS SITE 11	TX 2306	F-44-148
DILLWORTH DAM	TX 3050	F-44-108	DRY DEVILS & LOWREY WS SCS SITE 1	DAM TX 2298	F-44-141
DINGLE LAKE #2	TX 1764	F-44-12	DRY DEVILS & LOWREY WS SCS SITE 2	DAM TX 2297	F-44-141
DIVERTON DAM	TX 1011	F-44-3	DRY RESERVOIR DAM	TX 1817	F-44-165
DIVISION LAKE	TX 1766	F-44-12	DUROSE DAM	TX 2796	F-44-158
DIXIE LAKE	TX 329	F-44-129	DUCK CREEK WS SCS SITE 11	TX 1369	F-44-47
DORRIN	TX 93	F-44-119	DUCK CREEK WS SCS SITE 12	TX 1370	F-44-47
DORIE LAKE	TX 1989	F-44-98	DUCK CREEK WS SCS SITE 6	DAM TX 1371	F-44-46
DOROVOLNY LAKE DAM	TX 1867	F-44-14	DUCK CREEK WS SCS SITE 10	TX 1374	F-44-46
DON YOUNG POND	TX 3545	F-44-138	DUCK CREEK WS SCS SITE 4	DAM TX 1375	F-44-46
DOCKRIFY TANK DAM	TX 1688	F-44-116	DUCK CREEK WS SCS SITE 9	DAM TX 1376	F-44-46
DODD LAKE	TX 197	F-44-76	DUCK CREEK WS SCS SITE 7	DAM TX 1377	F-44-46
DODD LAKE DAM	TX 4188	F-44-161	DUCK CREEK WS SCS SITE 8	DAM TX 1379	F-44-46
DOGWOOD ACRES LAKE	TX 185	F-44-76	DUCK CREEK WS SCS SITE 3	DAM TX 1380	F-44-46
DOGWOOD HOLLOW DAM	TX 276	F-44-143	DUCK CREEK WS SCS SITE 5	TX 1382	F-44-46
DOMER PFD LAKE	TX 4199	F-44-164	DUCK CREEK WS SCS SITE 2	DAM TX 1383	F-44-46
DONAHOE CREEK WS SCS SITE 7	TX 2351	F-44-7	DUCK CREEK WS SCS SITE 1	DAM TX 1384	F-44-46
DONAHOE CREEK WS SCS SITE 8	TX 2352	F-44-7	DUCK CREEK WS SCS SITE CA-1	TX 1386	F-44-46
DONAHOE CREEK WS SCS SITE 9	TX 2386	F-44-114	DUCK CREEK WS SCS SITE CA-2	TX 1387	F-44-46
DONALD A NOWLIN DAM	TX 3478	F-44-35	DUCK CREEK WS SCS SITE CA-3	TX 1388	F-44-46
DONNA DAM 1	TX 3785	F-44-78	DUCK CREEK WS SCS SITE CA-4	TX 1389	F-44-46
DONNA DAM 2	TX 3786	F-44-78	DUCK CREEK WS SCS SITE CA-5	TX 1390	F-44-46
DONNELL LAKE	TX 2006	F-44-98	DUCK LAKE	TX 1771	F-44-46
DOOLEY LAKE DAM	TX 3642	F-44-146	DUDDLESTON LAKE	TX 3431	F-44-19
DOTHAN WATER STATION	TX 1419	F-44-49	DUESSEN RESERVOIR DAM	TX 617	F-44-45
DOJRLF GATES LAKE	TX 3847	F-44-128	DUGGEYS LAKE	TX 140	F-44-1
DOUHLF LAKE DAM	TX 3822	F-44-140	DULLNIG LAKE DAM	TX 2314	F-44-47
DOUGHERTY RESERVOIR DAM	TX 3966	F-44-7	DULLY DAM	TX 3049	F-44-108
DOUGLASS DAM	TX 2549	F-44-63	DUNN LAKE DAM	TX 1697	F-44-116
DOWDY LAKE 1 DAM	TX 2881	F-44-25	DUNN LAKE DAM	TX 1392	F-44-5
DOWDY LAKE 2 DAM	TX 2880	F-44-25	DUNWOODY LAKE	TX 133	F-44-119
DOWNING DAM	TX 2689	F-44-149	DUPONT COOLING BASIN DAM	TX 4174	F-44-159
DRAKEPT LAKE	TX 227	F-44-7	DUPONT PLANT RESERVOIR	TX 3853	F-44-128
DRAKES BRANCH LAKE DAM	TX 3764	F-44-154	DURAN DAM	TX 1412	F-44-49
DRECHSEL LAKE DAM	TX 4132	F-44-145	DUREN LAKE DAM NO 1	TX 3317	F-44-115
DROEMER DAM	TX 2710	F-44-6	DURAL COUNTY RANCH COCHINA TANK	TX 1927	F-44-48
DRY CREEK RANCH LAKE NO 1	TX 477	F-44-84	DURAL COUNTY RANCH COLORADO TANK DAM	TX 1926	F-44-48
DRY CREEK RANCH LAKE NO 2	TX 478	F-44-84	DURAL COUNTY RANCH CONCHOLA TANK DAM	TX 1926	F-44-48
DRY DEVILS & LOWREY SCS SITE 6	DAM TX 2301	F-44-148	DURAL COUNTY RANCH CONCHOLA TANK DAM	TX 1925	F-44-48
DRY DEVILS & LOWREY WS SCS SITE 8	DAM TX 2309	F-44-148	DURAL COUNTY RANCH CRUMP TANK DAM	TX 1918	F-44-48
DRY DEVILS & LOWREY WS SCS SITE 3	DAM TX 2299	F-44-148	DURAL COUNTY RANCH LAKE NO 1	DAM TX 1919	F-44-48
DRY DEVILS & LOWREY WS SCS SITE 5	DAM TX 2303	F-44-148	DURAL COUNTY RANCH LAKE NO 2	DAM TX 1919	F-44-48

INVENTORY OF DAMS OF THE UNITED STATES
INDEX FOR TEXAS

N A M E	ID. NO.	P A G E	N A M E	ID. NO.	P A G E
EDGEWOOD CITY LAKE DAM	TX 2849	F-44-159	ELM FORK WS SCS SITE #61T	TX 534	F-44-40
EDITH RUTH PORTER DAM	TX 3869	F-44-122	ELM FORK WS SCS SITE #61Q	TX 538	F-44-40
EDMISTON DAM	TX 3264	F-44-82	ELM FORK WS SCS SITE #61L	TX 544	F-44-40
EDWARD RAWLING UPPER TANK DAM	TX 3527	F-44-26	ELM FORK WS SCS SITE #61K	TX 545	F-44-40
EDWARDS DAM	TX 3291	F-44-61	ELM FORK WS SCS SITE #61	TX 547	F-44-40
EDWARDS LAKE	TX 2011	F-44-98	ELM FORK WS SCS SITE #6K2	TX 548	F-44-40
EDWARDS LAKE	TX 72	F-44-17	ELM FORK WS SCS SITE #6J2	TX 549	F-44-40
EDWARDS LAKE 1 DAM	TX 2892	F-44-25	ELM FORK WS SCS SITE #60	TX 550	F-44-40
EDWARDS LAKE 2 DAM	TX 2893	F-44-25	ELM FORK WS SCS SITE #6N	TX 551	F-44-40
EDWARDS LAKE 3 DAM	TX 2894	F-44-25	ELM FORK WS SCS SITE #61-G	TX 559	F-44-40
EDWARDS LAKE 4 DAM	TX 2895	F-44-25	ELM FORK WS SCS SITE #61-D	TX 560	F-44-40
EDWARDS LAKE 5 DAM	TX 2896	F-44-25	ELM FORK WS SCS SITE #61-F	TX 561	F-44-40
EDWARDS LAKE DAM	TX 2288	F-44-10	ELM FORK WS SCS SITE #61CC	TX 562	F-44-40
EICHENDORF LAKE DAM	TX 3060	F-44-68	ELM FORK WS SCS SITE #6E	TX 567	F-44-39
EISFNICH A. WALDPON DAM	TX 3481	F-44-36	ELM FORK WS SCS SITE #6A	TX 568	F-44-39
EL COLINA LAKE	TX 849	F-44-54	ELM FORK WS SCS SITE #6A1	TX 569	F-44-39
EL LLANO TANK DAM	TX 3046	F-44-108	ELM FORK WS SCS SITE #6M	TX 575	F-44-39
EL NEARO RANCH DAM	TX 3696	F-44-167	ELM FORK WS SCS SITE #7A	TX 571	F-44-39
ELDON M. KNOX DAM 3	TX 2151	F-44-27	ELM FORK WS SCS SITE #7B	TX 572	F-44-39
ELECTRO LAKE DAM	TX 3762	F-44-154	ELM FORK WS SCS SITE #7C	TX 573	F-44-39
ELKHART LAKE	TX 144	F-44-1	ELM FORK WS SCS SITE #7D	TX 574	F-44-39
ELKINS LAKE DAM	TX 2954	F-44-160	ELM FORK WS SCS SITE #7E	TX 576	F-44-39
ELLIOT CREEK RESERVOIR	TX 363	F-44-11	ELM FORK WS SCS SITE #7F	TX 577	F-44-39
ELLIOT LAKE	TX 3115	F-44-141	ELM FORK WS SCS SITE #9	TX 539	F-44-40
ELLIS KELLEY DAM	TX 4019	F-44-151	ELM FORK WS SCS SITE #6L	TX 546	F-44-40
ELLIS RESERVOIR DAM	TX 2983	F-44-160	ELM FORK WS SCS SITE #6M	TX 558	F-44-41
ELLISON CREEK DAM	TX 4010	F-44-121	ELM LAKE DAM	TX 4108	F-44-107
ELLISON LAKE	TX 2374	F-44-114	ELMENDORF LAKE	TX 1446	F-44-9
ELLMOND LAKE DAM	TX 1687	F-44-116	ELMENDORF LAKE DAM	TX 2700	F-44-149
ELM CREEK DAM	TX 3808	F-44-151	ELNA RESERVOIR	TX 1472	F-44-169
ELM CREEK LAKE	TX 2382	F-44-114	ELWOOD CLUB LAKE DAM	TX 3740	F-44-155
ELM CREEK LAKE DAM	TX 3243	F-44-137	EMIL BAYER DAM	TX 4187	F-44-94
ELM CREEK LAKE DAM	TX 3780	F-44-73	ENGLER LAKE DAM	TX 3960	F-44-81
ELM CREEK WS SCS #	TX 713	F-44-119	ENGSTROM LAKE 1 DAM	TX 1971	F-44-34
ELM CREEK WS SCS SITE 1	TX 712	F-44-119	ENGSTROM LAKE 2 DAM	TX 3973	F-44-34
ELM FORK WS SCS SITE #18	TX 532	F-44-40	ERNST DAM	TX 3158	F-44-4
ELM FORK WS SCS SITE #168	TX 535	F-44-40	ERWIN DAM	TX 3154	F-44-4
ELM FORK WS SCS SITE #118	TX 541	F-44-40	ERWIN-KRALL DAM	TX 3142	F-44-152
ELM FORK WS SCS SITE #12	TX 542	F-44-40	ESCHENBURG LAKE	TX 1713	F-44-62
ELM FORK WS SCS SITE #2	TX 565	F-44-40	ESCONDIDO CREEK WS SCS SITE 1 DAM	TX 2032	F-44-89
ELM FORK WS SCS SITE #3	TX 566	F-44-40	ESCONDIDO CREEK WS SCS SITE 8 DAM	TX 2039	F-44-89
ELM FORK WS SCS SITE #4	TX 570	F-44-40	ESCONDIDO CREEK WS SCS SITE 10 DAM	TX 2041	F-44-89
ELM FORK WS SCS SITE #5A	TX 563	F-44-40	ESCONDIDO CREEK WS SCS SITE 13 DAM	TX 2042	F-44-89
ELM FORK WS SCS SITE #5B	TX 564	F-44-39	ESCONDIDO CREEK WS SCS SITE 9 DAM	TX 2040	F-44-89
ELM FORK WS SCS SITE #61X	TX 529	F-44-40	ESCONDIDO CREEK WS SCS SITE 3 DAM	TX 2034	F-44-89
ELM FORK WS SCS SITE #61W	TX 530	F-44-40	ESCONDIDO CREEK WS SCS SITE 4 DAM	TX 2035	F-44-90
ELM FORK WS SCS SITE #61V	TX 531	F-44-40	ESCONDIDO CREEK WS SCS SITE 6 DAM	TX 2037	F-44-90
ELM FORK WS SCS SITE #61U	TX 533	F-44-40	ESCONDIDO CREEK WS SCS SITE 2 DAM	TX 2033	F-44-90

I N V E N T O R Y O F D A M S O F T H E U N I T E D S T A T E S
I N D E X F O R T E X A S

N A M E	I D. N O.	P A G E	N A M E	I D. N O.	P A G E
FROSSARD DAM	TX 2431	F-44-100	GIFFORD-HILL LAKE DAM	TX 2861	F-44-25
FRY DAM	TX 3129	F-44-152	GILLIAM DAM	TX 2450	F-44-100
FT BEND CO NCID 1 HARLEM PRISON DAM	TX 1559	F-44-61	GILMER & WALKER DAM	TX 467	F-44-79
FT QUITMAN LAKE DAM NO 2	TX 1945	F-44-84	GIVENS LAKE DAM	TX 3742	F-44-69
FURRH LAKE	TX 333	F-44-129	GLADEWATER HUNT & FISH CLUB DAM	TX 3722	F-44-155
FUSSELMAN DAM	TX 1969	F-44-53	GLASER LAKE #1	TX 2387	F-44-114
G J ROFRITS DAM	TX 344R	F-44-10	GLASER LAKE #2	TX 2388	F-44-114
GABE LAKE DAM	TX 178K	F-44-113	GLASS CLUB DAM	TX 4004	F-44-121
GALBRAITH LAKE	TX 614	F-44-45	GLASS LAKE	TX 3655	F-44-112
GALLANT LAKE DAM	TX 2907	F-44-5	GLFWOOD ACRES WEST LAKE DAM	TX 3733	F-44-155
GALVESTON COUNTY WATER RESERVOIR	TX 1595	F-44-63	GLOVER DAM	TX 3482	F-44-36
GAMRLIN DAM	TX 645	F-44-81	GORER LAKE DAM	TX 2551	F-44-60
GARCIA LAKE DAM	TX 3933	F-44-87	GOERLITZ	TX 2664	F-44-99
GARDEN LAKE DAM	TX 3287	F-44-82	GOETTSCHHE DAM	TX 2856	F-44-159
GARDEN LAKE DAM	TX 2831	F-44-159	GOLDEN DAM	TX 3467	F-44-36
GARNER DAM	TX 926	F-44-170	GOLDTHWAITE WATER SUPPLY RESERVOIR	TX 3296	F-44-115
GARNER LAKE DAM	TX 3210	F-44-86	GOODING DAM	TX 657	F-44-81
GARRETT LAKE	TX 1765	F-44-12	GORDON CITY RESERVOIR	TX 3843	F-44-128
GARRETT LAKE DAM	TX 3794	F-44-96	GORDON CORB LAKE DAM	TX 3801	F-44-80
GARRISON LAKE DAM	TX 2909	F-44-5	GORDON LAKE DAM	TX 1824	F-44-96
GARWOOD DAM	TX 4148	F-44-156	GRACE GRAHAM DAM	TX 3003	F-44-109
GARWOOD LAKE	TX 65	F-44-17	GRACE LAKE DAM	TX 3192	F-44-86
GARZA DAM NO 2	TX 2345	F-44-172	GRAF LAKE DAM	TX 2888	F-44-25
GATES DAM	TX 2271	F-44-162	GRAHAM LAKE	TX 1990	F-44-98
GATES DAM NO 1	TX 224R	F-44-162	GRAHAM LAKE DAM	TX 2691	F-44-149
GATFS DAM NO 2	TX 2246	F-44-162	GRAHAM LAKE DAM	TX 3941	F-44-172
GATHA RIURNETT DAM	TX 1580	F-44-73	GRAND LAKE DAM	TX 3638	F-44-146
GATOR LAKE DAM	TX 175	F-44-1	GRAPELAND DAM	TX 3283	F-44-82
GENE NAIMANN DAM 1	TX 1667	F-44-105	GRAPEVINE DAM	TX 5	F-44-14R
GENE NAIMANN DAM 2	TX 1666	F-44-105	GRAVEL PIT LAKE DAM	TX 3967	F-44-43
GENEVA POTTS LAKE DAM	TX 370R	F-44-60	GRAYS CREEK WS SCS SITE 7C DAM	TX 2571	F-44-124
GEO WILSON DAM NO 1	TX 1780	F-44-113	GRAYS CREEK WS SCS SITE 7B DAM	TX 2569	F-44-124
GEO WILSON DAM NO 2	TX 1781	F-44-113	GRAYS CREEK WS SCS SITE 104 DAM	TX 2577	F-44-124
GEORGE LAKE DAM	TX 2315	F-44-47	GRAYS CREEK WS SCS SITE 6 DAM	TX 2580	F-44-124
GEORGE W MAXWELL	TX 3410	F-44-101	GRAYS CREEK WS SCS SITE 103 DAM	TX 2578	F-44-124
GERDES LAKE #1	TX 2666	F-44-99	GRAYS CREEK WS SCS SITE 1 DAM	TX 2618	F-44-124
GERDES LAKE #2	TX 2669	F-44-99	GRAYS CREEK WS SCS SITE 9 DAM	TX 2579	F-44-124
GERLAND LAKE	TX 73	F-44-17	GRAYS CREEK WS SCS SITE 3 DAM	TX 2616	F-44-124
GERTRUDE LURRY LAKE DAM	TX 1554	F-44-127	GRAYS CREEK WS SCS SITE 4	TX 2619	F-44-124
GIALLA LAKE	TX 3656	F-44-112	GRAYS CREEK WS SCS SITE 5 DAM	TX 2615	F-44-124
GIHRS HROS DAM	TX 296R	F-44-160	GRAYS CREEK WS SCS SITE 7A DAM	TX 2570	F-44-124
GIMRS LAKE	TX 66	F-44-18	GRAYS CREEK WS SCS SITE 105 DAM	TX 2576	F-44-124
GIBSON CALDWELL	TX 1126	F-44-32	GRAYS CREEK WS SCS SITE 2 DAM	TX 2617	F-44-124
GIBSON DAM	TX 3486	F-44-36	GRAYS CREEK WS SCS SITE 8 DAM	TX 2581	F-44-124
GIBSON RESERVOIR DAM	TX 1947	F-44-84	GREEN CREEK WS SCS SITE 6	TX 871	F-44-54
GIESENSLAG LAKE	TX 81	F-44-18	GREEN CREEK WS SCS SITE 10	TX 862	F-44-54
GIFFORD HILL	TX 365	F-44-11	GREEN CREEK WS SCS SITE 9	TX 874	F-44-54
GIFFORD-HILL DAM	TX 1314	F-44-52	GREEN CREEK WS SCS SITE 11	TX 875	F-44-54

INVENTORY OF DAMS OF THE UNITED STATES
INDEX FOR TEXAS

N A M E	ID. NO.	P A G E	N A M E	ID. NO.	P A G E
GREEN CREEK WS SCS SITE 5	TX 896	F-44-54	GUM CREEK DAM	TX 583	F-44-24
GPEFN CREEK WS SCS SITE 8	TX 873	F-44-54	GUNSTREAM DAM NO 1	TX 955	F-44-170
GREEN CREEK WS SCS SITE 7	TX 872	F-44-54	GUNSTREAM DAM NO 2	TX 956	F-44-170
GREEN CREEK WS SCS SITE 12	TX 860	F-44-54	GUTTMAN RESERVOIR	TX 2010	F-44-98
GREEN CREEK WS SCS SITE 1	TX 892	F-44-54	H AND H CONDITIONING DAM	TX 2732	F-44-127
GREEN CREEK WS SCS SITE 4	TX 895	F-44-54	H AND H FEEDLOT DAM	TX 2731	F-44-127
GREEN CREEK WS SCS SITE 3	TX 894	F-44-54	H GRAYDEN DYE DAM	TX 3629	F-44-146
GREEN CREEK WS SCS SITE 13	TX 861	F-44-54	H I DINGLE	TX 1763	F-44-12
GPEFN CREEK WS SCS SITE 2	TX 893	F-44-54	H S JACKSON SAND & GRAVEL DAM NO 1	TX 595	F-44-45
GREEN LAKE	TX 287	F-44-143	H T COPELAND DAM	TX 4176	F-44-148
GREEN RESERVOIR #1 DAM	TX 3121	F-44-141	HAGAMAN DAM	TX 1418	F-44-49
GREEN RESERVOIR #2 DAM	TX 3122	F-44-142	HAGINS PANTHER CANYON LAKE DAM	TX 2293	F-44-93
GREENRIFT DAM	TX 3698	F-44-48	HALE LAKE DAM	TX 1378	F-44-47
GREENRIFTAR DAM	TX 251	F-44-163	HALES LAKE DAM	TX 3878	F-44-126
GREENRIFTAR LAKE DAM	TX 1886	F-44-59	HALL DAM	TX 3107	F-44-134
GREENRIFTAR LAKE DAM	TX 194	F-44-76	HALL LAKE	TX 88	F-44-120
GREENRIFTAR LAKE DAM	TX 494	F-44-133	HALL LAKE DAM	TX 2935	F-44-20
GREENES LAKE	TX 799	F-44-137	HALL LAKE NO 1	TX 392	F-44-23
GREENES LAKE	TX 959	F-44-170	HALL LAKE NO 2	TX 391	F-44-23
GREENS LAKE	TX 479	F-44-84	HALLMARK LAKE	TX 186	F-44-76
GREENVILLE CLUB LAKE	TX 482	F-44-84	HALSELL LAKE DAM	TX 2875	F-44-25
GREENVILLE RESERVOIR NO 3	TX 481	F-44-84	HALSELL LAKE DAM NO 1	TX 3662	F-44-112
GREENVILLE RESERVOIR NO 4	TX 483	F-44-84	HALSELL LAKE DAM NO 2 DAM	TX 3663	F-44-112
GREENVILLE RESERVOIR NO 5	TX 483	F-44-84	HALSELL LAKE NO 3	TX 3657	F-44-112
GREYS LAKE	TX 280	F-44-143	HAMFF LAKE #1	TX 2656	F-44-99
GRIFFIN DAM	TX 2947	F-44-160	HAMFF LAKE #2	TX 2657	F-44-100
GRIFFIN DAM	TX 3449	F-44-67	HAMFF LAKE #3	TX 2658	F-44-100
GRIFFIN LAKE	TX 1810	F-44-173	HAMILTON DAM	TX 2852	F-44-159
GRIFFIN LAKE	TX 3553	F-44-138	HAMILTON LAKE	TX 963	F-44-165
GRIFFIN LAKE DAM	TX 1290	F-44-52	HAMILTON LAKE	TX 2322	F-44-47
GRIFFITH DAM	TX 1757	F-44-12	HAMNER DAM	TX 1404	F-44-49
GRIFFITH RESERVOIR	TX 2430	F-44-100	HAMPICK DAM	TX 283	F-44-143
GRIMES DAM	TX 3257	F-44-41	HANCOCK LAKE DAM	TX 2144	F-44-42
GROGANE LAKE DAM	TX 394	F-44-23	HAND LAKE DAM	TX 2799	F-44-159
GROGAN LAKE	TX 869	F-44-55	HANS LAKE	TX 972	F-44-2
GROSS DAM	TX 241	F-44-143	HAPGOOD LAKE DAM	TX 2868	F-44-25
GROVE CLUH DAM	TX 159	F-44-1	HARALDSON LAKE	TX 517	F-44-153
GROVER C. WALKER LAKE	TX 3038	F-44-109	HARRIN DAM	TX 1816	F-44-165
GUADALUPE TANK DAM	TX 1602	F-44-69	HARCROW DAM #1	TX 2445	F-44-100
GUADALUPE-BLANCO RIVER AUTH TP-1 DAM	TX 1599	F-44-69	HARCROW DAM NO 2	TX 2446	F-44-100
GUADALUPE-BLANCO RIVER AUTH TP-5 DAM	TX 1601	F-44-69	HARDING LAKE	TX 674	F-44-61
GUADALUPE-BLANCO RIVER AUTH TP-3 DAM	TX 1601	F-44-69	HARE LAKE DAM	TX 1874	F-44-14
GUADALUPE-BLANCO RIVER AUTH TP-4 DAM	TX 1600	F-44-69	HARLAN WEINERT LAKE DAM	TX 3781	F-44-73
GUERRE DAM 3	TX 3016	F-44-109	HARLAND FRYE LAKE DAM	TX 3857	F-44-131
GUHEL TRUST DAM 1	TX 2990	F-44-109	HARMON DAM	TX 2713	F-44-6
GUHEL TRUST DAM 2	TX 3017	F-44-109	HAROLD CAMPBELL LAKE DAM SOUTH	TX 3828	F-44-122
GUERRANT-ADAMS CO DAM	TX 2971	F-44-160	HAROLD CAMPBELL LAKE DAM NORTH	TX 3829	F-44-122
GUERRO DAM	TX 1698	F-44-146	HAROLD GOAR DAM	TX 3280	F-44-82
GUILLON LAKE DAM	TX 3485	F-44-36			
GUINDY DAM	TX 3920	F-44-85			

I N V E N T O R Y O F D A M S O F T H E U N I T E D S T A T E S
I N D E X F O R T E X A S

N A M E	ID. NO.	P A G E	N A M E	ID. NO.	P A G E
MAROLD MARTIN LAKE DAM	TX 1956	F-44-42	HENDRICKS DAM	TX 2953	F-44-160
MARRIS & THRUSH DAM	TX 3700	F-44-43	HENRIETTA CITY RESERVOIR #1	TX 2890	F-44-26
MARRIS CHAPEL LAKE	TX 298	F-44-143	HENRIETTA RESERVOIR 2	TX 2891	F-44-26
MARRIS DAM	TX 2468	F-44-103	HENRY LAKE DAM	TX 2885	F-44-26
MARRIS DAM	TX 3741	F-44-155	HENRY M HUGHES	TX 51	F-44-161
MARRIS LAKE	TX 2009	F-44-98	HENSLEY LAKE DAM	TX 3706	F-44-63
MARRIS LAKE R DAM	TX 949	F-44-170	HERBERT CRYAR DAM	TX 2435	F-44-100
MARRIS RESERVOIR	TX 1753	F-44-13	HERMAN HOSPITAL LAKE DAM	TX 1558	F-44-61
MARRISON DAM	TX 3980	F-44-134	HERRING LAKE 2 DAM	TX 1877	F-44-14
MARRISON LAKE	TX 152	F-44-1	HESSE DAM	TX 4067	F-44-107
MARRY T TRANEFK LAKE DAM	TX 3707	F-44-60	HEXT LEVEE	TX 4062	F-44-21
MARTGROVE DAM	TX 1645	F-44-38	HI VIEW RANCH LAKE DAM	TX 1278	F-44-52
MARTZOG LAKE DAM	TX 3859	F-44-131	HICKEY DAM	TX 321	F-44-129
MARVY FSTATE DAM	TX 3081	F-44-134	HICKORY CREEK WS SCS #14	TX 612	F-44-45
MARVEY LAKE	TX 378	F-44-23	HICKORY CREEK WS SCS SITE #12	TX 610	F-44-45
MARVEY LAKE DAM	TX 3103	F-44-134	HICKORY CREEK WS SCS SITE #13	TX 611	F-44-45
MASETE DAM	TX 3030	F-44-109	HICKORY CREEK WS SCS SITE #7	TX 622	F-44-45
MATCHERY LAKE DAM	TX 2948	F-44-160	HICKORY CREEK WS SCS SITE #4	TX 623	F-44-45
MAUK LAKE	TX 2375	F-44-114	HICKORY CREEK WS SCS SITE #2	TX 624	F-44-45
MAUSER DAM	TX 1539	F-44-15	HICKORY CREEK WS SCS SITE #11	TX 609	F-44-45
MAVRLAH LAKE	TX 160	F-44-1	HICKORY LAKE	TX 94	F-44-120
MAYKIN'S LAKE DAM	TX 2537	F-44-14	HICKORY SPRINGS DAM	TX 45	F-44-132
MAYFS LAKE	TX 958	F-44-171	HIDDEN FOREST LAKE	TX 117	F-44-120
MAYNES DAM	TX 2966	F-44-160	HIDDEN HILL	TX 259	F-44-143
MAYNES LAKE	TX 501	F-44-153	HIDEAWAY HILLS LAKE DAM	TX 3057	F-44-68
MAYWIRE LAKE NO 1	TX 781	F-44-148	HIGHLAND CLUB DAM	TX 3995	F-44-22
MAYWIRE LAKE NO 2	TX 780	F-44-148	HIGHLAND LAKE	TX 3571	F-44-72
MAZY HOLLOW LAKE	TX 87	F-44-120	HIGHLANDS RESERVOIR DAM	TX 3414	F-44-71
HEADQUARTERS TANK DAM	TX 3039	F-44-109	HIGHWAY LAKE DAM B	TX 3576	F-44-72
HEADRICK LAKE DAM	TX 2736	F-44-127	HIGHWAY LAKE DAM C	TX 3577	F-44-72
HEALD-KENNEDY DAM	TX 2747	F-44-16	HILL LAKE	TX 1981	F-44-98
HEEP LAKE DAM	TX 1085	F-44-153	HILLJE LAKE #1	TX 1979	F-44-98
HEFLEY LAKE	TX 475	F-44-84	HILLJE LAKE #2	TX 1980	F-44-98
HEFNER LAKE 1 DAM	TX 1301	F-44-52	HILLSBORO LAKE PARK DAM	TX 455	F-44-79
HEFNER LAKE 2 DAM	TX 1302	F-44-52	HINDES DAM	TX 3153	F-44-4
HEGAR LAKE DAM	TX 3389	F-44-71	HINDS CLARK	TX 774	F-44-119
HEGAR LAKE DAM	TX 3408	F-44-70	HITT LAKE DAM	TX 3930	F-44-87
HEIL DAM	TX 2448	F-44-100	HITTS DAM	TX 269	F-44-143
HEIMSATH CEMETERY LAKE DAM	TX 1470	F-44-9	HOAG DAM	TX 4163	F-44-156
HEINEN DAM	TX 3173	F-44-4	HODGES DAM	TX 4222	F-44-49
HELEN TROUT MEMORIAL LAKE	TX 975	F-44-2	HODGKINS LAKE	TX 3841	F-44-128
HELM DAM NO 1	TX 658	F-44-81	HOFFER LAKE DAM	TX 2559	F-44-124
HELM DAM NO 2	TX 659	F-44-81	HOGAN LAKE	TX 375	F-44-23
HELMS LAKE DAM	TX 3717	F-44-69	HOLDERS LAKE	TX 285	F-44-144
HEMPEL DAM	TX 1777	F-44-41	HOLIDAY PINES DAM	TX 305	F-44-144
HENDERSON LAKE DAM	TX 42	F-44-132	HOLLAND DAM	TX 2558	F-44-60
HENDERSON RESERVOIR DAM NO 1	TX 3739	F-44-155	HOLLAND DAM RESERVOIR SITE #1	TX 2021	F-44-98
HENDERSON RESERVOIR DAM NO 2	TX 3738	F-44-155	HOLLAND-DAM RESERVOIR SITE #2	TX 2022	F-44-98

INDEX FOR TEXAS
INVENTORY OF DAMS OF THE UNITED STATES

N A M E	ID. NO.	P A G E	N A M E	ID. NO.	P A G E
HOLLOWAY LAKE	TX 3457	F-44-67	HOUSE DAM NO 2	TX 3157	F-44-4
HOLLOWAY LAKE	TX 581	F-44-24	HOUSE LAKE	TX 264	F-44-144
HOLLY LAKE DAM	TX 917	F-44-171	HOUSE LAKE DAM	TX 847	F-44-55
HOLLY TREF DAM	TX 288	F-44-144	HOUSE LAKE DAM	TX 3405	F-44-71
HOLLYWOOD CLUB LAKE DAM	TX 592	F-44-24	HOUSEHOLDER LAKE DAM	TX 2486	F-44-26
HOLMES DAM	TX 3569	F-44-72	HOUSTON COUNTY DAM	TX 3268	F-44-82
HOLMES LAKE DAM	TX 1597	F-44-69	HOWARD DAM	TX 3821	F-44-140
HOMER CR WS SCS 11	TX 2198	F-44-27	HOWARD RESERVOIR DAM	TX 3075	F-44-68
HOMER CR WS SCS SITE 10	TX 2179	F-44-27	HOWELL CLUB DAM	TX 282	F-44-144
HOMER CR WS SCS SITE 12	TX 2178	F-44-27	HRRACKE LAKE DAM	TX 1901	F-44-59
HOMER CR WS SCS SITE 14	TX 2184	F-44-27	HRNCIAR DM	TX 4197	F-44-164
HOMER CR WS SCS SITE 15	TX 2183	F-44-27	HRNCIRIK LAKE	TX 1009	F-44-3
HOMER CR WS SCS SITE 17	TX 2173	F-44-27	HURRARD CH DAM	TX 3639	F-44-146
HOMER CR WS SCS SITE 18	TX 2167	F-44-27	HURRARD LAKE NO 2	TX 423	F-44-79
HOMER CR WS SCS SITE 19	TX 2171	F-44-27	HUDECK RESERVOIR	TX 1730	F-44-13
HOMER CR WS SCS SITE 1R	TX 2197	F-44-27	HUEGINS DAM	TX 1541	F-44-111
HOMER CR WS SCS SITE 20	TX 2172	F-44-27	HUIFMAN DAM	TX 313	F-44-142
HOMER CR WS SCS SITE 3	TX 2208	F-44-28	HUDSON LAKE	TX 154	F-44-1
HOMER CR WS SCS SITE 4	TX 2207	F-44-28	HUGHGINS LAKE	TX 3328	F-44-91
HOMER CR WS SCS SITE 5	TX 2227	F-44-28	HUGH DICKIE DAM	TX 3802	F-44-151
HOMER CR WS SCS SITE 6A	TX 2226	F-44-28	HUGH LILLY DAM	TX 2709	F-44-149
HOMER CR WS SCS SITE 7A	TX 2181	F-44-28	HUGHES DAM	TX 2219	F-44-28
HOMER CR WS SCS SITE 8	TX 2180	F-44-28	HULON LAKE	TX 120	F-44-120
HOMER CR WS SCS SITE 9	TX 2185	F-44-28	HUNT LAKE	TX 1030	F-44-7
HOMER CREEK SCS #2P	TX 2164	F-44-28	HUNT LAKE	TX 379	F-44-23
HOMER CREEK WS SCS SITE 21	TX 2170	F-44-28	HUNTER BRUSH DAM	TX 248	F-44-144
HOMER CREEK WS SCS SITE 2	TX 2209	F-44-28	HUNTER LAKE DAM	TX 3077	F-44-68
HOMER CREEK WS SCS SITE 13	TX 2219	F-44-28	HUNTLY MILLAR LAKE	TX 500	F-44-153
HOMER BRINSON LAKE DAM	TX 2423	F-44-147	HUNTSVILLE STATE PARK DAM	TX 2952	F-44-160
HONDO CREEK WS SCS SITE 2 DAM	TX 2030	F-44-90	HUTCHINS LAKE	TX 1571	F-44-163
HONDO CREEK WS SCS SITE 1 DAM	TX 2028	F-44-90	HUTCHINS LAKE	TX 69	F-44-18
HONDO CREEK WS SCS SITE 3 DAM	TX 2029	F-44-90	HYATT LAKE DAM	TX 3749	F-44-154
HONEY GROVE CITY LAKE	TX 422	F-44-58	IATAN LAKE DAM	TX 3796	F-44-83
HONOS CREEK DAM	TX 6	F-44-28	IGO CATTLE CO LAKE DAM 2	TX 3108	F-44-134
HORN LAKE	TX 173	F-44-1	IGO LAKE DAM 1	TX 3110	F-44-134
HORN RESERVOIR DAM	TX 3651	F-44-22	IKARD LAKE	TX 1002	F-44-3
HORNER LAKE DAM	TX 3826	F-44-122	ILEY LAKE	TX 1916	F-44-63
HORSE SHO F TANK DAM	TX 1429	F-44-95	IMPERIAL DAM	TX 2128	F-44-132
HORSES JOE CLUB DAM	TX 275	F-44-144	INDIAN CREEK LAKE	TX 680	F-44-61
HORSESHOE DAM	TX 957	F-44-171	INDIAN DAM	TX 991	F-44-18
HORN FISHING DAM	TX 451	F-44-55	INDIAN HILL LAKE DAM	TX 2977	F-44-160
HORRAN DAM	TX 2452	F-44-93	INDIAN HILLS	TX 373	F-44-23
HORTENSE LAKE DAM	TX 41	F-44-132	INDIAN LAKE	TX 2712	F-44-6
HOSKINS DAM	TX 3013	F-44-109	INDIAN MOUND DAM	TX 933	F-44-171
HOSKINS LAKE	TX 584	F-44-24	INDIAN TANK DAM	TX 2989	F-44-109
HOSKINS DAM	TX 3034	F-44-109	INDIO LAKE	TX 1807	F-44-173
HOUSE DAM	TX 2471	F-44-103	INGRAM LAKE DAM	TX 2453	F-44-93
HOUSE DAM NO 1	TX 3156	F-44-4	INKS DAM	TX 988	F-44-18

I N V E N T O R Y O F D A M S O F T H E U N I T E D S T A T E S
I N D E X F O R T E X A S

N A M E	ID. NO.	P A G E	N A M E	ID. NO.	P A G E
INTERNATIONAL AMISTAD DAM	TX 2296	F-44-157	JESSE MCNEEL NO 1 DAM	TX 2404	F-44-173
INTERNATIONAL DAM	TX 1965	F-44-53	JESSIE MAY DAM 2	TX 3023	F-44-109
INTERNATIONAL PAPER CO DAM	TX 3776	F-44-154	JIM ANDERSON LAKE DAM	TX 2420	F-44-147
INTERNATIONAL PAPER COMPANY LAKE	TX 376	F-44-23	JIM NED CR WS SCS 12C	TX 2163	F-44-28
IONI DAM	TX 136	F-44-1	JIM NED CR WS SCS SITE 24	TX 2232	F-44-29
IRON RIDGE DAM	TX 491	F-44-133	JIM NED CR WS SCS SITE 25R	TX 2233	F-44-29
IRON ORF LAKE	TX 393	F-44-23	JIM NED CR WS SCS SITE 26A	TX 2225	F-44-28
IRRIGATION DAM	TX 3436	F-44-10	JIM NED CR WS SCS SITE 31	TX 2223	F-44-29
ISLAND LAKE DAM	TX 3885	F-44-127	JIM NED CR WS SCS SITE 12EI	TX 2162	F-44-28
J A MORRIS DAM	TX 3535	F-44-138	JIM NED CR WS SCS SITE 27	TX 2240	F-44-29
J C GRIFFITH DAM	TX 2699	F-44-149	JIM NED CR WS SCS SITE 36	TX 2206	F-44-29
J D MAPLOW #1	TX 4024	F-44-151	JIM NED CR WS SCS SITE 28	TX 2222	F-44-29
J D MAPLOW #2	TX 4025	F-44-151	JIM NED CR WS SCS SITE 22	TX 2156	F-44-28
J DYE LAKE	TX 3630	F-44-146	JIM NED CR WS SCS SITE 12F	TX 2158	F-44-28
J H MULLIGAN ESTATE DAM	TX 3993	F-44-22	JIM NED CR WS SCS SITE 32	TX 2224	F-44-29
J H MINOR	TX 4002	F-44-122	JIM NED CR WS SCS SITE 25A	TX 2234	F-44-28
J L COX ESTATE DAM	TX 1679	F-44-105	JIM NED CR WS SCS SITE 33	TX 2215	F-44-28
J L FINCH DAM	TX 3555	F-44-72	JIM NED CR WS SCS SITE 12	TX 2159	F-44-28
J M FOST DAM	TX 3917	F-44-101	JIM NED CR WS SCS SITE 23	TX 2231	F-44-29
J P FROCKSCH DAM	TX 4215	F-44-24	JIM NED CR WS SCS SITE 25	TX 2239	F-44-28
J R RAY DAM	TX 1823	F-44-96	JIM NED CR WS SCS SITE 11	TX 2157	F-44-28
J S MCDONNELL DAM	TX 3625	F-44-146	JIM NED CR WS SCS SITE 10	TX 2155	F-44-28
JACK SPRAY LAKE DAM	TX 3825	F-44-122	JIM NED CR WS SCS SITE A	TX 2153	F-44-29
JACKSONVILLE CLUR LAKE	TX 586	F-44-24	JIM NED CR WS SCS SITE 9	TX 2154	F-44-28
JAMES DONNELL DAM 1	TX 3009	F-44-109	JIM NED CR WS SCS SITE 2 DAM	TX 2241	F-44-29
JAMES DONNELL DAM 2	TX 3000	F-44-109	JIM NED CR WS SCS SITE 35	TX 2216	F-44-28
JAMES FSSF DAM	TX 2475	F-44-103	JIM NED CR WS SCS SITE 34A	TX 2217	F-44-28
JAMES LAKE	TX 3842	F-44-128	JIM NED CREEK SCS SITE 3 DAM	TX 2242	F-44-29
JAMES R RECK DAM	TX 656	F-44-81	JIM NED CREEK WS SCS SITE 5 DAM	TX 2236	F-44-29
JAMESON DAM	TX 2979	F-44-160	JIM NED CREEK WS SCS SITE 20	TX 2161	F-44-29
JAN-KAY DAM	TX 3095	F-44-134	JIM NED CREEK WS SCS SITE 21	TX 2160	F-44-29
JANFS-PRFNITCF DAM	TX 2140	F-44-42	JIM NED CREEK WS SCS SITE 6	TX 2237	F-44-29
JAPHET LAKE DAM	TX 3393	F-44-71	JIM NED CRFK WS SCS SITE 19	TX 2682	F-44-149
JAVALINA LAKE	TX 3886	F-44-127	JIM NED CRFK WS SCS SITE 17	TX 2685	F-44-149
JAY PIMPHREY LAKE DAM	TX 2418	F-44-147	JIM NED CREEK WS SCS SITE 15	TX 2637	F-44-149
JEAN HOWE KRITZER LAKE DAM	TX 2526	F-44-74	JIM NED CREEK WS SCS SITE 17A-1	TX 2694	F-44-149
JEAN HOWE KRITZER LAKE DAM	TX 2520	F-44-74	JIM NED CREEK WS SCS SITE 16	TX 2686	F-44-149
JFKO LAKE DAM	TX 3767	F-44-154	JIM NED CREEK WS SCS SITE 12A	TX 2683	F-44-149
JENKINS AND WHITE POND DAM	TX 1094	F-44-153	JIM NED WS-SCS SITE 37	TX 4220	F-44-29
JEROME WOLFSON DAM	TX 4000	F-44-122	JIM WATERFIELD LAKE DAM	TX 3951	F-44-135
JERRY PRATT DAM	TX 4003	F-44-122	JINKINS DAM	TX 3215	F-44-110
JESCHKF DAM	TX 3141	F-44-152	JM FRAMRO LAKE	TX 3637	F-44-146
JESS MCNEEL DAM NO 3	TX 3010	F-44-109	JOBE LAKE DAM	TX 4237	F-44-132
JESSE MCNEEL DAM NO 2	TX 2403	F-44-172	JOE R HOGGETT DAM	TX 237	F-44-76
JESSE MCNEEL DAM NO 3	TX 2402	F-44-172	JOE ECHOLS DAM NO 2	TX 1060	F-44-102
JESSE MCNEEL DAM NO 4	TX 2401	F-44-172	JOHN B JONES LAKE	TX 150	F-44-1
JESSE MCNEEL DAM NO 5	TX 2400	F-44-172	JOHN B STEPHENS JR	TX 4016	F-44-151

INDEX FOR TEXAS
INVENTORY OF DAMS OF THE UNITED STATES

N A M E	ID. NO.	P A G E	N A M E	ID. NO.	P A G E
JOHN R STEPHENS JR DAM B	TX 4011	F-44-151	K-RANCH LAKE DAM	TX 3072	F-44-68
JOHN R STEPHENS JR DAM	TX 4020	F-44-151	KACHEL LAKE	TX 92	F-44-120
JOHN R STEPHENS JR DAM A	TX 4012	F-44-151	KALLINA RESERVOIR DAM	TX 3972	F-44-34
JOHN C HAYNES LAKE DAM	TX 2132	F-44-64	KAMP DAM	TX 2991	F-44-109
JOHN COON RANCH LAKE DAM	TX 3832	F-44-121	KASSE DAM	TX 3133	F-44-152
JOHN F RALDWIN DAM	TX 4026	F-44-151	KATY LAKE DAM	TX 1279	F-44-52
JOHN F RAUGH DAM	TX 1585	F-44-73	KATY LAKE DAM	TX 761	F-44-119
JOHN W BRINEGAR DAM	TX 4068	F-44-107	KATZFEY DAM	TX 2469	F-44-103
JOHN SANFERRI LAKE	TX 239	F-44-76	KAUFMAN CITY LAKE DAM 1	TX 3351	F-44-91
JOHN W MAY	TX 4015	F-44-151	KAUFMAN CITY LAKE DAM 2	TX 3352	F-44-91
JOHNSON CREEK DAM	TX 3887	F-44-111	KEETER DAM	TX 3810	F-44-151
JOHNSON DAM	TX 2176	F-44-29	KEITH DAM	TX 2433	F-44-100
JOHNSON DAM	TX 3132	F-44-152	KELLAM RESERVOIR NO 1 DAM	TX 2839	F-44-159
JOHNSON DAM	TX 3137	F-44-152	KELLAM RESERVOIR NO 2 DAM	TX 2838	F-44-159
JOHNSON LAKE	TX 1814	F-44-173	KELLY LAKE DAM	TX 3628	F-44-146
JOHNSON LAKE	TX 54	F-44-161	KEMP LAKE	TX 3332	F-44-91
JOHNSON LAKE	TX 3839	F-44-128	KEMP LAKE DAM	TX 3299	F-44-115
JOHNSON LAKE DAM	TX 3112	F-44-142	KENLEY LAKE	TX 2005	F-44-98
JOHNSON LAKE DAM	TX 1300	F-44-52	KENNEDY LAKE	TX 1051	F-44-102
JOHNSON LAKE DAM	TX 3074	F-44-68	KENNEDY LAKE	TX 364	F-44-11
JOHNSON LAKE DAM	TX 2911	F-44-5	KENNETH BROWN DAM	TX 3144	F-44-152
JOHNSON PANK DAM	TX 2279	F-44-10	KENRITH TRAVIS	TX 4023	F-44-151
JOHNSONS DAM WS SCS SITE 7 DAM	TX 2366	F-44-42	KENT CREEK WS SCS SITE 5	TX 2529	F-44-15
JOHNSONS DAM WS SCS SITE 3 DAM	TX 2367	F-44-42	KENT CREEK WS SCS SITE 7	TX 2528	F-44-15
JOHNSONS DAM WS SCS SITE 1 DAM	TX 2368	F-44-42	KENT CREEK WS SCS SITE 6	TX 2530	F-44-15
JOHNSONS DAM WS SCS SITE 2 DAM	TX 2369	F-44-42	KENT CREEK WS SCS SITE 3 DAM	TX 2538	F-44-15
JOHNSONS DAM WS SCS SITE 4 DAM	TX 2370	F-44-41	KENT CREEK WS SCS SITE 1 DAM	TX 2539	F-44-15
JOHNSONS DAM WS SCS SITE 5 DAM	TX 2371	F-44-41	KENT CREEK WS SCS SITE 2	TX 2540	F-44-14
JOHNSONS DAM WS SCS SITE 6 DAM	TX 2372	F-44-41	KERENS CITY LAKE DAM	TX 2560	F-44-124
JOHNSONS MOUNTAIN LAKE	TX 55	F-44-161	KERRVILLE LAKE DAM	TX 2457	F-44-93
JOHNSTON DAM NO 1	TX 3558	F-44-72	KEY DAM	TX 3080	F-44-134
JOHNSTON LAKE DAM	TX 3944	F-44-172	KICKAPOO CREEK WS SCS SITE 5 DAM	TX 3524	F-44-27
JOHNSTON LAKE DAM	TX 2573	F-44-124	KICKAPOO CREEK WS SCS SITE 1 DAM	TX 3519	F-44-26
JONES & FLORES DAM	TX 2412	F-44-173	KICKAPOO CREEK WS SCS SITE 3	TX 3523	F-44-26
JONES DAM	TX 3124	F-44-152	KICKAPOO CREEK WS SCS SITE 2 DAM	TX 3522	F-44-27
JONES LAKE	TX 262	F-44-144	KICKAPOO CREEK WS SCS SITE 4	TX 3515	F-44-26
JONES LAKE DAM	TX 3550	F-44-138	KICKAPOO CREEK WS SCS SITE 6 DAM	TX 3525	F-44-26
JONES RESERVOIR 4 DAM	TX 2282	F-44-10	KICKAPOO DAM	TX 1010	F-44-3
JONES RESERVOIR NO 2 DAM	TX 2283	F-44-10	KICKAPOO LAKE DAM	TX 2428	F-44-100
JOHNSON LAKE DAM	TX 200	F-44-76	KIDD LAKE	TX 183	F-44-76
JOSIAH WHEAT DAM NO 2	TX 3768	F-44-154	KIEL LAKE DAM	TX 1891	F-44-59
JOYCE LAKE	TX 3413	F-44-101	KILGORE DAM	TX 3450	F-44-67
JOYCE DAM	TX 161	F-44-1	KILGORE LAKE DAM	TX 3689	F-44-167
JP HUFF RESERVOIR DAM	TX 2055	F-44-65	KILLAM & HURD	TX 2270	F-44-162
JUAN G RETAVIDES	TX 2411	F-44-173	KILLION LAKE	TX 1468	F-44-1
JULIAN DAM	TX 316	F-44-142	KILROY LAKE DAM	TX 1435	F-44-9
JUNIOUS SMITH LAKE DAM	TX 219	F-44-76	KIM LAKE	TX 104	F-44-120
JUSTICE-BORG LAKE DAM	TX 3962	F-44-63	KIM-JUAN	TX 938	F-44-171

INVENTORY OF DAMS OF THE UNITED STATES
INDEX FOR TEXAS

N A M E	ID. NO.	P A G E	N A M E	ID. NO.	P A G E
KIMBLE COUNTY WCID DAM			LA JOYA DAM		F-44-78
KINCAID DAM 2	TX 3952	F-44-94	LADY BIRD JOHNSON PARK DAM	TX 3792	F-44-78
KINCAID LAKE NO 1	TX 4150	F-44-156	LAGARTO TRIB DAM	TX 2548	F-44-63
KINCAID LAKE NO 2	TX 3681	F-44-112	LAKE ABILENE DAM	TX 2467	F-44-103
KINCAID LAKE NO 3	TX 3680	F-44-112	LAKE ARROWHEAD 1	TX 2692	F-44-149
KINDLF LAKE DAM	TX 3679	F-44-112	LAKE ARROWHEAD 2	TX 130	F-44-120
KING DAM	TX 941	F-44-171	LAKE ARROWHEAD 3	TX 128	F-44-120
KING RANCH DAM NO 1	TX 2960	F-44-160	LAKE ATHENS DAM	TX 129	F-44-120
KING RANCH DAM NO 3	TX 2459	F-44-94	LAKE ATTERBERRY DAM	TX 182	F-44-77
KING RANCH DAM NO 3	TX 2466	F-44-94	LAKE BAIRD DAM	TX 3618	F-44-34
KING RANCH DAM NO 4	TX 2460	F-44-94	LAKE BALLINGER DAM	TX 2943	F-44-20
KING RANCH DAM NO 5	TX 2463	F-44-94	LAKE BEDIAS DAM	TX 3247	F-44-137
KING RANCH DAM NO 6	TX 2464	F-44-94	LAKE BONANZA	TX 3063	F-44-68
KING RANCH DAM NO 7	TX 2465	F-44-95	LAKE BONHAM	TX 100	F-44-120
KINGSFRY DAM	TX 2461	F-44-95	LAKE BRAZOS DAM	TX 402	F-44-58
KIOWA LAKE DAM	TX 2191	F-44-29	LAKE BRENDA DAM	TX 4101	F-44-107
KIRRY LAKE DAM	TX 1982	F-44-98	LAKE CATHARINE DAM	TX 923	F-44-171
KLINE LAKE DAM	TX 1431	F-44-95	LAKE CHARMAINE DAM	TX 1425	F-44-95
KNAPP LAKE DAM	TX 1434	F-44-9	LAKE CHILDRESS DAM	TX 3755	F-44-154
KNOWLES RESERVOIR	TX 214	F-44-77	LAKE CLARK DAM	TX 3621	F-44-25
KNOX DAM NO 1	TX 782	F-44-149	LAKE CLIFF PARK	TX 1286	F-44-52
KNOX DAM NO 2	TX 1806	F-44-174	LAKE CLOPTON DAM	TX 829	F-44-43
KNUTZFN LAKE DAM	TX 2149	F-44-29	LAKE COLORADO CITY DAM	TX 1281	F-44-53
KOENH LAKE DAM	TX 150	F-44-59	LAKE COMO DAM	TX 1693	F-44-116
KOETTING RESERVOIR DAM	TX 1884	F-44-68	LAKE CONNIE JEAN DAM	TX 777	F-44-149
KOON KFEK LAKE	TX 3054	F-44-98	LAKE COOPER FOREST	TX 40	F-44-132
KOON LAKE	TX 1978	F-44-98	LAKE COOPER DAM	TX 96	F-44-120
KOONCF DAM 1	TX 3715	F-44-69	LAKE CORSICANA DAM	TX 996	F-44-3
KOONCF DAM 2	TX 204	F-44-77	LAKE CREEK DAM	TX 2561	F-44-124
KORTH LAKE	TX 974	F-44-2	LAKE CREEK WS SCS NO 2 DAM	TX 4066	F-44-107
KRATZUP LAKE DAM	TX 3483	F-44-36	LAKE CREEK WS SCS SITE 1	TX 147	F-44-1
KWALL DAM	TX 3484	F-44-36	LAKE CROOK DAM	TX 1841	F-44-96
KWOTTINGEN LAKE DAM	TX 2025	F-44-90	LAKE CYPRESS SPRINGS	TX 172	F-44-1
KWESTER DAM	TX 3688	F-44-167	LAKE DANIEL DAM	TX 3288	F-44-61
KUHN LAKE	TX 3143	F-44-152	LAKE DAVIS DAM	TX 3635	F-44-146
KURTH DAM	TX 2884	F-44-26	LAKE DAVY CROCKETT	TX 1424	F-44-95
KYLF DAM	TX 4172	F-44-160	LAKE DAWSON	TX 420	F-44-58
LA CASITA DAM	TX 3238	F-44-137	LAKE DAWSON DAM	TX 507	F-44-153
LA FERIA WCID 3 CAMERON CO LEVEE	TX 976	F-44-2	LAKE DE LA FOSSE DAM	TX 2630	F-44-124
	TX 867	F-44-55	LAKE DEERWOOD ESTATES DAM	TX 3114	F-44-142
	TX 2404	F-44-173	LAKE DEVERINA	TX 3582	F-44-72
	TX 2408	F-44-173	LAKE DONNA	TX 3462	F-44-67
	TX 2392	F-44-173	LAKE DONNA V DAM	TX 36	F-44-132
	TX 3001	F-44-109	LAKE DOWNS	TX 3065	F-44-68
	TX 3255	F-44-41	LAKE EASTLAND DAM	TX 38	F-44-132
	TX 3258	F-44-41	LAKE EDLEMAN DAM	TX 1411	F-44-49
	TX 1702	F-44-146	LAKE EDINBURG DAM	TX 3946	F-44-172
	TX 4058	F-44-21		TX 3793	F-44-78

INVENTORY OF DAMS OF THE UNITED STATES
INDEX FOR TEXAS

N A M E	ID. NO.	P A G E	N A M E	ID. NO.	P A G E
LAKE EGYPT	TX 89	F-44-120	LAKE HERRITT DAM	TX 3315	F-44-115
LAKE ELECTRA DAM	TX 966	F-44-165	LAKE MONTEZ	TX 1188	F-44-131
LAKE ELVEGDA DAM	TX 2442	F-44-100	LAKE MULLEY	TX 1187	F-44-131
LAKE FANNIN	TX 421	F-44-58	LAKE NECESSITY DAM	TX 3636	F-44-146
LAKE FERN DAM	TX 3570	F-44-72	LAKE NUMBER NINE	TX 825	F-44-43
LAKE FOREST	TX 3542	F-44-138	LAKE OLNEY DAM	TX 997	F-44-3
LAKE FOREST FALLS	TX 101	F-44-120	LAKE OZ DAM	TX 2724	F-44-93
LAKE FORT PHANTOM HILL DAM	TX 2483	F-44-89	LAKE PALO PINTO	TX 3845	F-44-128
LAKE FRANKLIN DAM	TX 3222	F-44-61	LAKE PARK DAM	TX 253	F-44-144
LAKE FRANKSTON	TX 164	F-44-1	LAKE PAULINE DAM	TX 3814	F-44-70
LAKE FRYER DAM	TX 3890	F-44-128	LAKE PAW PAW DAM	TX 1565	F-44-61
LAKE GALAHAD DAM	TX 3757	F-44-154	LAKE PENICK DAM	TX 2488	F-44-89
LAKE GARDONS DAM	TX 1840	F-44-96	LAKE PENNINGTON DAM	TX 505	F-44-153
LAKE GLADEWATER DAM	TX 3725	F-44-155	LAKE PLACID DAM	TX 1865	F-44-14
LAKE GONZALES	TX 1912	F-44-63	LAKE PLACID DAM	TX 256	F-44-144
LAKE GORDON LAKE	TX 1019	F-44-87	LAKE QUAIL HAVEN DAM	TX 401	F-44-58
LAKE GRAHAM DAM	TX 3945	F-44-172	LAKE RANSOM CANYON DAM	TX 4028	F-44-104
LAKE GREGORY DAM	TX 2534	F-44-15	LAKE REED DAM	TX 2434	F-44-100
LAKE GREGORY DAM	TX 1695	F-44-116	LAKE RUN A MUCK DAM	TX 3817	F-44-140
LAKE GROESBECK DAM	TX 1055	F-44-102	LAKE SCARBOROUGH DAM	TX 2235	F-44-29
LAKE HARRIS DAM	TX 2558	F-44-125	LAKE SCOTT	TX 3624	F-44-25
LAKE HARRIS DAM	TX 3458	F-44-67	LAKE SEALY DAM	TX 2220	F-44-29
LAKE HOLLY HILL DAM	TX 3052	F-44-68	LAKE SHAWWOOD DAM	TX 3568	F-44-72
LAKE HOUSTON DAM	TX 3414	F-44-71	LAKE SHARON	TX 615	F-44-45
LAKE IOUF DAM	TX 3290	F-44-61	LAKE SHERIDAN DAM	TX 3976	F-44-34
LAKE IOWA PARK DAM	TX 1018	F-44-164	LAKE SIMPSON	TX 388	F-44-23
LAKE IPTNF DAM	TX 3058	F-44-68	LAKE STAMFORD DAM	TX 3778	F-44-73
LAKE JACKSON DAM	TX 3146	F-44-86	LAKE STITH DAM	TX 2693	F-44-150
LAKE JDM	TX 1749	F-44-13	LAKE SUE DAM	TX 3997	F-44-22
LAKE JDM	TX 171	F-44-2	LAKE SWFTWATER DAM	TX 2735	F-44-127
LAKE JENNIFER	TX 499	F-44-153	LAKE TANGLEWOOD DAM	TX 3587	F-44-133
LAKE JOHNSON CITY DAM	TX 1589	F-44-10	LAKE TEJAS DAM	TX 3818	F-44-140
LAKE JOHNSON CITY DAM	TX 2499	F-44-74	LAKE TEJAS DAM	TX 3773	F-44-154
LAKE KIMBALL CREEK	TX 3743	F-44-70	LAKE THEO DAM	TX 2536	F-44-19
LAKE KIRWA	TX 536	F-44-41	LAKE THROCKMORTON DAM	TX 3805	F-44-151
LAKE KIRBY DAM	TX 2703	F-44-149	LAKE THUNDERBIRD DAM	TX 2714	F-44-6
LAKE LAWN DAM	TX 2684	F-44-150	LAKE TIMPSON DAM	TX 315	F-44-142
LAKE LEON DAM	TX 1417	F-44-69	LAKE TINKLE DAM	TX 3876	F-44-122
LAKE LEON DAM	TX 3455	F-44-67	LAKE TONKAWA DAM	TX 2425	F-44-100
LAKE LINDA LYNN DAM	TX 34	F-44-132	LAKE THAMEL DAM	TX 2733	F-44-127
LAKE LINDA LYNN DAM	TX 109	F-44-120	LAKE TRISTAN DAM	TX 3756	F-44-154
LAKE LINDA LYNN DAM	TX 937	F-44-164	LAKE WAKAHACHE DAM	TX 1255	F-44-53
LAKE LINDA LYNN DAM	TX 951	F-44-171	LAKE WAYNE DAM	TX 3064	F-44-68
LAKE LINDA LYNN DAM	TX 3531	F-44-171	LAKE WICHITA DAM	TX 1017	F-44-164
LAKE LINDA LYNN DAM	TX 3512	F-44-138	LAKE WINIWALA	TX 1036	F-44-57
LAKE LINDA LYNN DAM	TX 37	F-44-72	LAKE WINNIPESAUKEE	TX 35	F-44-132
LAKE LINDA LYNN DAM	TX 2525	F-44-132	LAKE WINONA DAM	TX 3055	F-44-68
LAKE LINDA LYNN DAM	TX 2525	F-44-74	LAKE WINSHORO	TX 940	F-44-171

I N V E N T O R Y O F D A M S O F T H E U N I T E D S T A T E S
I N D E X F O R T E X A S

N A M E	ID. NO.	P A G E	N A M E	ID. NO.	P A G E
LAKE WINTERS DAM	TX 3245	F-44-137	LEMON RESERVOIR	TX 1742	F-44-13
LAKE WOODROW	TX 64	F-44-18	LEMONS DAM	TX 3712	F-44-23
LAKE WOODSON DAM	TX 3803	F-44-151	LENNOX LAKE	TX 271	F-44-144
LAKE WORTH DAM	TX 785	F-44-149	LEO A SMITH	TX 191	F-44-77
LAKE-HIDE-AWAY DAM NO 1	TX 261	F-44-144	LEON ANDERSON LAKE DAM	TX 2421	F-44-147
LAKE-HIDE-AWAY DAM NO 2	TX 295	F-44-144	LEON SPRINGS DAM	TX 2129	F-44-132
LAKESTDF VILLAGE ESTATES DAM	TX 27	F-44-132	LESLEY DAM	TX 850	F-44-55
LAKFVTFW MFTMODIST LAKE	TX 146	F-44-2	LESLEY LAKE #2	TX 852	F-44-55
LAKFVTFW WS SCS SITE 3 DAM	TX 371R	F-44-69	LESTER CLARK DAM	TX 3648	F-44-R4
LAKFVTFW WS SCS SITE 4 DAM	TX 3720	F-44-70	LEVINSON RESERVOIR DAM	TX 1955	F-44-42
LAKVTFW WS SCS SITE 5 DAM	TX 3719	F-44-70	LEWIS CREEK DAM	TX 119	F-44-120
LAMAH DAM	TX 184R	F-44-96	LEWIS DAM	TX 985	F-44-18
LAMOND DAM	TX 3460	F-44-67	LEWISVILLE DAM	TX 8	F-44-45
LANCASTER CLUR LAKE	TX 420	F-44-43	LILLIAN ESSE DAM	TX 2476	F-44-103
LANDRETH LAKE DAM	TX 2422	F-44-147	LILLY LAKE DAM	TX 3969	F-44-139
LANE LAKE	TX 634	F-44-45	LINCOLN LAKE	TX 2721	F-44-6
LANGE	TX 62	F-44-162	LINDA LAKE DAM	TX 1866	F-44-14
LANGFORD CREEK SCS SITE 13	TX 3091	F-44-134	LINDALE CLUB DAM	TX 293	F-44-144
LANGFORD CREEK WS SCS SITE 3 DAM	TX 3099	F-44-135	LINDEN CLUB LAKE	TX 381	F-44-23
LANGFORD CREEK WS SCS SITE 7 DAM	TX 3084	F-44-135	LINDEY DAM	TX 3731	F-44-155
LANGFORD CREEK WS SCS SITE 1	TX 3084	F-44-135	LINGO LAKE DAM	TX 3936	F-44-87
LANGFORD CREEK WS SCS SITE 10 DAM	TX 3088	F-44-135	LINNVILLE CREEK RESERVOIR	TX 1760	F-44-13
LANGFORD CREEK WS SCS SITE 8 DAM	TX 3087	F-44-135	LINSEY LAKE DAM	TX 3934	F-44-87
LANGFORD CREEK WS SCS SITE 2 DAM	TX 3045	F-44-135	LIONS PARK LAKE DAM	TX 1458	F-44-9
LANGFORD CREEK WS SCS SITE 14	TX 3092	F-44-135	LIPSCOMB & SON LEVEE	TX 4173	F-44-160
LANGFORD CREEK WS SCS SITE 1P	TX 3090	F-44-135	LITTLE ALAMO LAKE	TX 1995	F-44-98
LANGFORD CREEK WS SCS SITE 11 DAM	TX 3089	F-44-134	LITTLE ELM & LATERALS WS SCS SITE 4	TX 2122	F-44-65
LANGFORD CREEK WS SITE 4 DAM	TX 3100	F-44-134	LITTLE ELM & LATERALS WS SCS SITE 3	TX 2123	F-44-65
LAREWOOD RESERVOIR	TX 3554	F-44-49	LITTLE ELM & LATERALS WS SCS SITE 6	TX 2120	F-44-65
LAURA MCNFEL RECKMAN DAM 1	TX 1399	F-44-109	LITTLE ELM & LATERALS WS SCS SITE 7	TX 2119	F-44-65
LAURA MCNFEL RECKMAN DAM 2	TX 2994	F-44-109	LITTLE ELM & LATERALS WS SCS SITE 5	TX 2121	F-44-65
LAURO GARZA DAM NO 1	TX 2396	F-44-173	LITTLE ELM & LATERALS WS SCS SITE 10	TX 2118	F-44-65
LAVON DAM	TX 7	F-44-32	LITTLE ELM & LATERALS WS SCS SITE 1	TX 2125	F-44-65
LAWRENCE LAKE	TX 824	F-44-43	LITTLE ELM & LATERALS WS SCS 19 DAM	TX 1129	F-44-33
LAZY C-7 RESERVOIR	TX 1732	F-44-13	LITTLE ELM & LATERALS WS SCS 11 DAM	TX 1134	F-44-33
LAZY JP RANCH DAM	TX 3174	F-44-4	LITTLE ELM & LATERALS WS SCS 12 DAM	TX 1135	F-44-33
LCRA DAM	TX 1542	F-44-112	LITTLE ELM & LATERALS WS SCS 9 DAM	TX 1133	F-44-33
LEE LAKE	TX 226	F-44-77	LITTLE ELM & LATERALS WS SCS 20	TX 1130	F-44-33
LEE LAKE	TX 57	F-44-162	LITTLE ELM & LATERALS WS SCS 18A DAM	TX 1128	F-44-33
LEE LAKE DAM	TX 3240	F-44-137	LITTLE ELM & LATERALS WS SCS 8B DAM	TX 1132	F-44-33
LEFHW LAKE DAM NO 1	TX 1372	F-44-47	LITTLE ELM WS SCS SITE #17	TX 604	F-44-45
LEHEW LAKE DAM NO 2	TX 1373	F-44-47	LITTLE ELMS & LATERALS WS SCS SITE 2	TX 2124	F-44-65
LEVINWAFER LAKE DAM	TX 1796	F-44-113	LITTLE RED LAKE	TX 676	F-44-61
LETSURF LAKE DAM	TX 1468	F-44-14	LITTLE SANDY DAM	TX 921	F-44-171
LELAND LAKE	TX 3667	F-44-112	LIVE OAK TANK DAM	TX 3006	F-44-109
LEMMON LAKE	TX 824	F-44-43	LIVINGSTON DAM	TX 3823	F-44-140
LEMON DAM	TX 960	F-44-171	LLANO GRANDE TANK DAM	TX 3045	F-44-109
			LLANO PARK DAM	TX 3906	F-44-104

INVENTORY OF DAMS OF THE UNITED STATES
INDEX FOR TEXAS

N A M E	ID. NO.	P A G E	N A M E	ID. NO.	P A G E
LLANO RIVER DAM	TX 3905	F-44-104	LOWER EAST FORK LATERALS SCS SITE 1	TX 3360	F-44-91
LLOYD DAM	TX 3249	F-44-137	LOWER EAST FORK LATERALS SCS SITE 10	TX 3358	F-44-91
LOCKE BROTHMERS RANCH LAKE DAM	TX 3949	F-44-136	LOWER EAST FORK LATERALS SCS SITE 12	TX 3327	F-44-91
LOCKETT DAM	TX 1615	F-44-38	LOWER EAST FORK LATERALS SCS SITE 4	TX 3363	F-44-91
LOGAN SLOUGH CR WS USDA SCS SITE 3	TX 1847	F-44-96	LOWER EAST FORK LATERALS SCS SITE 3	TX 3362	F-44-91
LOGAN SLOUGH CR WS USDA SCS SITE 1	TX 1845	F-44-96	LOWER EAST FORK LATERALS SCS SITE 2	TX 3361	F-44-91
LOGAN SLOUGH CR WS USDA SCS SITE 2	TX 1846	F-44-96	LOWER EAST FORK LATERALS SCS SITE 11	TX 3326	F-44-91
LONETA RESERVOIR DAM	TX 984	F-44-97	LOWER ELLISON DAM	TX 1701	F-44-146
LONG STAR LAKE	TX 3848	F-44-128	LOWER LAKE AVERY	TX 504	F-44-153
LONG STAR STEFL LAKE	TX 3849	F-44-111	LOWER LAKE-LAGO DEL ROSQUE	TX 107	F-44-120
LONG WOLF DAM	TX 3136	F-44-152	LOWER OVERTON LAKE	TX 246	F-44-144
LONG DAM	TX 925	F-44-171	LOWER PLUM CREEK WS SCS SITE 26 DAM	TX 3430	F-44-19
LONG GLADE LAKE	TX 3544	F-44-138	LOWER PLUM CREEK WS SCS SITE 29 DAM	TX 3432	F-44-19
LONGENHAUGH LAKE DAM	TX 3399	F-44-71	LOWER PLUM CREEK WS SCS SITE 24	TX 3429	F-44-19
LONGHORN DAM	TX 1088	F-44-153	LOWER PLUM CREEK WS SCS SITE 34 DAM	TX 3418	F-44-19
LOPEZ LAKE	TX 689	F-44-61	LOWER PLUM CREEK WS SCS SITE 23 DAM	TX 3422	F-44-19
LOPEZ DAM	TX 2414	F-44-173	LOWER PLUM CREEK WS SCS SITE 31 DAM	TX 3421	F-44-19
LORRAINE CLUR DAM	TX 294	F-44-144	LOWER PLUM CREEK WS SCS SITE 28	TX 3420	F-44-19
LOS ROBLES LAKE DAM	TX 3066	F-44-68	LOWER SAN SABA RIVER WS SCS SITE 12	TX 344	F-44-140
LOST INDIAN LAKE DAM	TX 2976	F-44-160	LOWER SAN SABA RIVER WS SCS SITE 10	TX 346	F-44-140
LOST PINE LAKE	TX 257	F-44-144	LOWER SAN SABA RIVER WS SCS SITE 7	TX 354	F-44-140
LOST PATRIE LAKE	TX 167	F-44-2	LOWER SAN SABA RIVER WS SCS SITE 11	TX 347	F-44-140
LOST STAR LAKE #1	TX 1731	F-44-13	LOWER SAN SABA RIVER WS SCS SITE 16	TX 337	F-44-140
LOUGHBOGE LAKE DAM	TX 786	F-44-149	LOWER SAN SABA RIVER WS SCS SITE 3	TX 356	F-44-140
LOVE DAM	TX 1416	F-44-49	LOWER SAN SABA RIVER WS SCS SITE 8	TX 342	F-44-141
LOWER BRUSHY CR SCS SITE 17	TX 1336	F-44-165	LOWER SAN SABA RIVER WS SCS SITE 9	TX 343	F-44-141
LOWER BRUSHY CR WS SCS SITE 22	TX 1330	F-44-166	LOWER SAN SABA RIVER WS SCS SITE 4	TX 357	F-44-140
LOWER BRUSHY CR WS SCS SITE 9	TX 1333	F-44-166	LOWER SAN SABA RIVER WS SCS SITE 15	TX 336	F-44-140
LOWER BRUSHY CR WS SCS SITE 18	TX 1337	F-44-166	LOWER SAN SABA RIVER WS SCS SITE 2	TX 335	F-44-140
LOWER BRUSHY CR WS SCS SITE 23	TX 1331	F-44-166	LOWER SAN SABA RIVER WS SCS SITE 14	TX 315	F-44-140
LOWER BRUSHY CR WS SCS SITE 20	TX 1328	F-44-166	LOWER SAN SABA RIVER WS SCS SITE 5	TX 358	F-44-140
LOWER BRUSHY CR WS SCS SITE 6	TX 1344	F-44-166	LOWER SAN SABA RIVER WS SCS SITE 6	TX 359	F-44-105
LOWER BRUSHY CR WS SCS SITE 7	TX 1346	F-44-165	LOWER SAN SABA RIVER WS SCS SITE 1 DAM	TX 1653	F-44-105
LOWER BRUSHY CR WS SCS SITE A	TX 1345	F-44-165	LOWER WEST LAKE DAM	TX 910	F-44-171
LOWER BRUSHY CR WS SCS SITE P1	TX 1359	F-44-165	LOWRANCE LAKE	TX 3671	F-44-112
LOWER BRUSHY CREEK WS SCS SITE 12	TX 1326	F-44-166	LOWRIE DAM	TX 2795	F-44-159
LOWER BRUSHY CREEK WS SCS SITE 10	TX 1347	F-44-166	LOWRY DAM	TX 3561	F-44-72
LOWER BRUSHY CREEK WS SCS SITE 13	TX 1327	F-44-166	LOY LAKE DAM	TX 2053	F-44-15
LOWER BRUSHY CREEK WS SCS SITE 2	TX 1335	F-44-166	LS JOHNSON DAM	TX 4184	F-44-94
LOWER BRUSHY CREEK WS SCS SITE 4A	TX 1334	F-44-166	LUCAS LAKE DAM	TX 3872	F-44-122
LOWER BRUSHY CREEK WS SCS SITE 3	TX 1343	F-44-165	LUCKEY LAKE DAM	TX 1438	F-44-9
LOWER BRUSHY CREEK WS SCS SITE 24	TX 2317	F-44-114	LUCKY LAKE	TX 178	F-44-2
LOWER BRUSHY LAKE	TX 645	F-44-62	LUNCEFORD LAKE	TX 177	F-44-2
LOWER EAST FORK LATERALS SCS SITE 6	TX 3354	F-44-92	LUNFELL DAM	TX 2262	F-44-102
LOWER EAST FORK LATERALS SCS SITE 7	TX 3355	F-44-92	LUPTON LAKE	TX 836	F-44-43
LOWER EAST FORK LATERALS SCS SITE 8	TX 3356	F-44-92	LUTIS DAM	TX 3454	F-44-67
LOWER EAST FORK LATERALS SCS SITE 9	TX 3357	F-44-92	LUTHER LAKE DAM	TX 2541	F-44-15
LOWER EAST FORK LATERALS SCS SITE 5	TX 3353	F-44-91	LUTHER LAKE DAM	TX 778	F-44-149

INDEX FOR TEXAS
INVENTORY OF DAMS OF THE UNITED STATES

N A M E	ID. NO.	P A G E	N A M E	ID. NO.	P A G E
LYLES PROS LAKE DAM	TX 1430	F-44-95	MARSHALL ESTATE DAM NO 2	TX 4218	F-44-24
LYNCH LAKE	TX 3394	F-44-71	MARSHALL LAKE	TX 3412	F-44-71
LYNCHBURG RESERVOIR DAM	TX 3413	F-44-71	MARTHA HOUGHTON LAKE DAM NO 2	TX 3747	F-44-73
LYNDON R JOHNSON STATE PARK DAM	TX 2544	F-44-63	MARTHA HOUGHTON LAKE DAM NO 4	TX 3744	F-44-73
LYTLE DAM	TX 2705	F-44-150	MARTHA HOUGHTON LAKE DAM NO 1	TX 3748	F-44-73
M A DAVEY LAKE	TX 157	F-44-2	MARTHA HOUGHTON LAKE DAM NO 3	TX 3745	F-44-73
M A WADE DAM	TX 1911	F-44-63	MARTHA HOUGHTON LAKE DAM NO 5	TX 4223	F-44-128
M D HEATLY DAM	TX 1592	F-44-73	MARTIN CREEK DAM	TX 3547	F-44-138
M O M GRAZING ASSN DAM	TX 1775	F-44-41	MARTIN DAM	TX 2258	F-44-162
M G SCHUTTE	TX 70	F-44-18	MARTIN LAKE #1	TX 1976	F-44-98
M M FLOURNOY DAM	TX 467	F-44-2	MARTIN LAKE #2	TX 1977	F-44-98
M R MURCHISON DAM	TX 3278	F-44-82	MARTIN LAKE #3	TX 2019	F-44-98
MARANK CITY LAKE DAM	TX 240	F-44-77	MARTINEZ CREEK WS SCS SITE 1 DAM	TX 1461	F-44-9
MACHINA LAKE DAM	TX 4196	F-44-164	MARTINEZ CREEK WS SCS SITE 2 DAM	TX 1462	F-44-9
MACHO ARROYO WS SCS SITE 1	TX 1946	F-44-84	MARTINEZ CREEK WS SCS SITE 3 DAM	TX 1463	F-44-9
MADCOMB RESERVOIR	TX 2015	F-44-98	MARTINEZ CREEK WS SCS SITE 6-A DAM	TX 1464	F-44-9
MACE CREEK DAM	TX 297	F-44-144	MARTINEZ CREEK WS SCS SITE 5 DAM	TX 1465	F-44-9
MADEN ARROYO WS SCS SITE 1	TX 1941	F-44-84	MARTINEZ CREEK WS SCS SITE 4 DAM	TX 1466	F-44-9
MADDOX LAKE DAM	TX 2889	F-44-26	MARTIRAC FARMS	TX 4216	F-44-24
MADISON CO ONAME ONE	TX 3234	F-44-110	MASPERO DAM	TX 3008	F-44-109
MAGIC VALLEY LAKE DAM	TX 3079	F-44-135	MASTERSON LAKE DAM	TX 3759	F-44-154
MAGIC VALLEY RANCH LAKE	TX 819	F-44-43	MATADOR TANK DAM	TX 3254	F-44-41
MAGNOLIA HILLS LAKE DAM	TX 3769	F-44-154	MATCEK LAKE	TX 77	F-44-18
MAGNOLIA LAKE DAM	TX 2566	F-44-125	MATHEW LAKE	TX 835	F-44-43
MAGNOLIA SPRINGS DAM	TX 3932	F-44-87	MATHEWS DAM	TX 2961	F-44-160
MAMFFEY DAM	TX 1406	F-44-49	MATULA DAM	TX 3018	F-44-109
MAIN RESERVOIR LEVEE	TX 4064	F-44-21	MAX STARCKE DAM	TX 987	F-44-18
MALIRU CLUB DAM	TX 2959	F-44-82	MAYFIELD LAKE DAM	TX 2532	F-44-15
MALLEPY LAKE DAM	TX 2519	F-44-74	MAYO LAKE DAM	TX 2860	F-44-26
MALOUF ABRAHAM LAKE DAM	TX 2268	F-44-162	MAYS DAM	TX 138	F-44-2
MANADAS CREEK LAKE DAM	TX 3678	F-44-112	MAYS LAKE	TX 374	F-44-23
MANGUM LAKE NO 1	TX 1813	F-44-174	MC CLELLAN CREEK WS SCS SITE 1	TX 3650	F-44-22
MANGUM LAKE NO 2	TX 1756	F-44-13	MC ELROY RESERVOIR DAM	TX 4175	F-44-156
MANN LAKE	TX 968	F-44-3	MC GUIPE LAKE DAM	TX 3503	F-44-36
MANNING CLUH LAKE	TX 3940	F-44-172	MC KINNEY LAKE	TX 3873	F-44-122
MANNING VICK DAM 1	TX 3047	F-44-172	MC MILLAN DAM	TX 4027	F-44-104
MANNING VICK DAM 2	TX 1087	F-44-153	MCCARTY LAKE DAM	TX 3117	F-44-142
MANSFIELD DAM	TX 2661	F-44-100	MCCASLAND LAKE DAM	TX 3301	F-44-115
MANTZEL DAM	TX 784	F-44-149	MCCLELLAN DAM	TX 2130	F-44-64
MARINE CREEK DAM	TX 3227	F-44-111	MCCLENNAHAN LAKE 1 DAM	TX 2900	F-44-6
MARNS DAM	TX 1040	F-44-57	MCCLENNAHAN LAKE 2 DAM	TX 2901	F-44-6
MARLIN CLUR LAKE	TX 1037	F-44-57	MCCLOUD HOOD LEVEE	TX 4059	F-44-21
MARLIN OLD CITY LAKE	TX 2316	F-44-47	MCCLOUD LAKE DAM	TX 3187	F-44-86
MARMION LAKE DAM	TX 302	F-44-144	MCCORMACK RESERVOIR #1	TX 1736	F-44-13
MARSH LAKE	TX 3164	F-44-4	MCCORMACK RESERVOIR #2	TX 1735	F-44-13
MARSHALL DAM	TX 4217	F-44-24	MCCORMACK RESERVOIR #3	TX 1734	F-44-13
MARSHALL ESTATE DAM NO 1	TX 4217	F-44-24	MCCORMACK RESERVOIR #4	TX 1733	F-44-13
			MCCORMICK LAKE	TX 52	F-44-162

INDEX FOR TEXAS
INVENTORY OF DAMS OF THE UNITED STATES

N A M E	ID. NO.	P A G E	N A M E	ID. NO.	P A G E
MCCOWAN LAKE DAM	TX 3124	F-44-142	MILLBROOK ADDITION DAM	TX 787	F-44-149
MCCRARY LAKE	TX 2383	F-44-114	MILLEN LAKE DAM	TX 1721	F-44-5
MCDANIELS DAM	TX 4164	F-44-156	MILLER DAM	TX 345	F-44-141
MCDONALD LAKE	TX 156	F-44-2	MILLER LAKE	TX 300	F-44-144
MCDONOUGH LAKE DAM	TX 2919	F-44-20	MILLER LAKE	TX 3537	F-44-138
MCDELROY RANCH LAKE DAM	TX 2361	F-44-94	MILLER LAKE DAM	TX 2007	F-44-98
MCGILL DAM	TX 2655	F-44-93	MILLER LAKE DAM	TX 3908	F-44-103
MCGINNIS DAM	TX 3466	F-44-41	MILLERS CREEK DAM	TX 1029	F-44-7
MCGUIRE LAKES DAM 1	TX 2133	F-44-136	MILSAP LAKE	TX 1224	F-44-131
MCGUIRE LAKES DAM 2	TX 2134	F-44-136	MILSTEAD DAM	TX 2247	F-44-162
MCKINLEY LAKE	TX 1000	F-44-3	MIMMS DRAW WS SCS SITE 1	TX 1952	F-44-133
MCKNIGHT DAM	TX 3804	F-44-151	MINEDLA CLUR DAM	TX 929	F-44-171
MCLERRAN DAM	TX 3168	F-44-4	MINERAL WELLS DAM	TX 1225	F-44-131
MCMURREY LAKE	TX 3851	F-44-128	MINGUS LAKE	TX 3838	F-44-124
MCNEEL LAKE	TX 2024	F-44-98	MITCHELL DAM	TX 3566	F-44-72
MCNEES LAKE	TX 61	F-44-162	MITCHELL LAKE	TX 105	F-44-138
MCPFA LAKE	TX 135	F-44-120	MITCHELL LAKE DAM	TX 1453	F-44-9
MCSPADDEN LAKE DAM	TX 3590	F-44-134	MIXON LAKE	TX 192	F-44-77
MCWILLIAMS LAKE DAM	TX 3711	F-44-60	MIZE LAKE DAM	TX 3863	F-44-123
MCYAT PRODUCERS INC	TX 1143	F-44-33	MK BROWN RESERVOIR DAM	TX 2524	F-44-74
MFCOM DAM	TX 2397	F-44-173	MORIL PIPELINE LAKE DAM	TX 2567	F-44-125
MEDINA AIR FORCE BASE LAKE DAM	TX 1441	F-44-9	MONROE VEAL DAM	TX 3646	F-44-147
MEDINA DAM	TX 1787	F-44-113	MONSANTO RESERVOIR	TX 1770	F-44-13
MEDINA DIVERSTON LAKE DAM	TX 1788	F-44-113	MONTAGUE LAKE DAM	TX 2917	F-44-6
MEDIO DEL LLANO TANK DAM	TX 3048	F-44-109	MONTGOMERY DAM	TX 4053	F-44-22
MEDLEY DAM	TX 3724	F-44-105	MONTGOMERY DAM	TX 3040	F-44-109
MEEKER LAKE	TX 1142	F-44-131	MONTGOMERY LAKE	TX 492	F-44-133
MEGARCHL CREEK DAM	TX 995	F-44-3	MONTICELLO DAM	TX 4013	F-44-151
MERCER DRY RESERVOIR LEVEE	TX 4035	F-44-21	MOODY LAKE DAM	TX 3067	F-44-68
MERCER LAKE #1	TX 1914	F-44-63	MOORE DAM	TX 3285	F-44-83
MERCER LAKE #2	TX 1915	F-44-64	MOORE DAM	TX 2438	F-44-100
MERCER RESERVOIR 1 LEVEE	TX 4036	F-44-21	MOORE DAM	TX 3246	F-44-138
MERCER RESERVOIR 2 DAM	TX 4037	F-44-22	MOORE LAKE	TX 327	F-44-129
MERIDIAN LAKE DAM	TX 3447	F-44-10	MOORE LAKE	TX 1223	F-44-131
MESA DRAIN DAM	TX 1462	F-44-53	MOORE LAKE DAM	TX 1908	F-44-60
MESSNER LAKE DAM	TX 3727	F-44-155	MOORE LAKE DAM	TX 1394	F-44-5
METCALFE DAM	TX 3138	F-44-152	MOOREHOUSE LAKE DAM	TX 1428	F-44-95
METCALFE'S SPRING CK RESERVOIR DAM	TX 3921	F-44-85	MOOREHOUSE LAKE DAM	TX 2363	F-44-94
METZGER DAM 1	TX 2432	F-44-159	MOORE'S LAKE DAM	TX 2556	F-44-60
METZGER DAM 2	TX 2433	F-44-159	MOORE'S WEST LAKE DAM	TX 2557	F-44-60
METZGER DAM 3	TX 2435	F-44-159	MORAN CITY LAKE	TX 3111	F-44-142
MFWIS LAKE DAM	TX 1397	F-44-5	MORGAN LAKE DAM	TX 2914	F-44-6
MEXIA COUNTRY CLUR LAKE DAM	TX 1053	F-44-102	MORRIS LAKE	TX 3534	F-44-139
MEYER LAKE DAM	TX 3316	F-44-115	MORRIS SHEPPARD DAM	TX 3849	F-44-128
MICHIGAN LAKE TANK DAM	TX 2994	F-44-109	MORRISON-SCOTT & CONRAD LAKE DAM NO 2	TX 3950	F-44-136
MICHIGAN LAKE TANK DAM	TX 944	F-44-171	MORROW DAM	TX 3987	F-44-46
MICHIGAN LAKE TANK DAM	TX 590	F-44-24	MORROW LAKE #1	TX 1715	F-44-62
MICHIGAN LAKE TANK DAM	TX 494	F-44-151	MORROW LAKE #2	TX 1716	F-44-62

I N V E N T O R Y O F D A M S O F T H E U N I T E D S T A T E S
I N D E X F O R T E X A S

N A M E	ID. NO.	P A G E	N A M E	ID. NO.	P A G E
MORSE LAKE	TX 683	F-44-62	MUSTANG CREEK WS SCS SITE 8 DAM	TX 1643	F-44-38
MORSE LAKE	TX 384	F-44-23	MUSTANG CREEK WS SCS SITE 4 DAM	TX 1637	F-44-38
MORTON DAM	TX 3041	F-44-109	MUSTANG CREEK WS SCS SITE 2 DAM	TX 1638	F-44-38
MOSHER LAKE DAM	TX 2913	F-44-6	MUSTANG CREEK WS SCS SITE 10 DAM	TX 1641	F-44-38
MOSLEY LAKE	TX 301	F-44-144	MUSTANG CREEK WS SCS SITE 9 DAM	TX 1642	F-44-38
MOSS CPFEK LAKE DAM	TX 3798	F-44-83	MUSTANG CREEK WS SCS SITE 7 DAM	TX 1644	F-44-38
MOSS DAM 2	TX 3907	F-44-104	MUSTANG CREEK WS SCS SITE 3 DAM	TX 1646	F-44-38
MOTEN LAKE DAM	TX 297A	F-44-160	MUSTANG CREEK WS SCS SITE 1 DAM	TX 1647	F-44-38
MOUNT PLEASANT LAKE	TX 115	F-44-120	MUSTANG LAKE DAM	TX 3439	F-44-10
MOUNTAIN CREEK DAM	TX 827	F-44-43	MUSTANG LAKE EAST	TX 1773	F-44-13
MOUNTAIN CREEK RESERVOIR DAM	TX 3520	F-44-27	MUSTANG LAKE WEST	TX 1772	F-44-13
MOUNTAIN CPFEK WS SCS SITE 10	TX 1309	F-44-53	MUSTANG TANK DAM	TX 3044	F-44-109
MOUNTAIN CPFEK WS SCS SITE 9	TX 1310	F-44-53	MYRTLE LAKE DAM	TX 4236	F-44-132
MOUNTAIN CREEK WS SCS SITE 11	TX 1315	F-44-53	N M JACKSON DAM	TX 222	F-44-77
MURPHY LAKE	TX 1768	F-44-13	NARORS LAKE DAM	TX 3465	F-44-36
MRS J H BROWN LAKE DAM	TX 2292	F-44-93	NAIL LAKE #1	TX 3119	F-44-142
MRS J H WILLIAMS RANCH LAKE DAM	TX 3813	F-44-70	NAIL LAKE #2	TX 3120	F-44-142
MRS MOSE JOHNSON DAM	TX 768	F-44-119	NASWORTHY DAM	TX 3139	F-44-152
MT VERNON CITY DAM	TX 3289	F-44-61	NAVARRO MILLS DAM	TX 9	F-44-125
MUD CPFEK DAM	TX 244	F-44-144	NAVARRO MILLS DAM	TX 2639	F-44-123
MUKEWATER CR WS SCS SITE 4	TX 2189	F-44-30	NE TRIB LEON RIVER WS SCS SITE 22	TX 3506	F-44-36
MUKEWATER CR WS SCS SITE 5	TX 2186	F-44-30	NE TRIB LEON RIVER WS SCS SITE 21	TX 3507	F-44-36
MUKEWATER CR WS SCS SITE 10A	TX 2165	F-44-29	NE TRIB LEON RIVER WS SCS SITE 24	TX 3509	F-44-36
MUKEWATER CR WS SCS SITE 2	TX 2168	F-44-29	NE TRIB LEON RIVER WS SCS SITE 23	TX 3505	F-44-36
MUKEWATER CR WS SCS SITE 1	TX 2169	F-44-29	NE TRIB LEON RIVER WS SCS SITE 26	TX 3463	F-44-36
MUKEWATER CR WS SCS SITE 5A	TX 2187	F-44-30	NE TRIB LEON RIVER WS SCS SITE 11	TX 891	F-44-55
MUKEWATER CR WS SCS SITE 3	TX 2190	F-44-29	NE TRIB LEON RIVER WS SCS SITE 14	TX 877	F-44-55
MUKEWATER CR WS SCS SITE 6	TX 2188	F-44-30	NE TRIB LEON RIVER WS SCS SITE 6	TX 886	F-44-55
MUKEWATER CPFEK WS SCS 7 DAM	TX 2751	F-44-17	NE TRIB LEON RIVER WS SCS SITE 2	TX 909	F-44-55
MUKEWATER CPFEK WS SCS #9	TX 2164	F-44-30	NE TRIB LEON RIVER WS SCS SITE 7	TX 887	F-44-55
MULBERRY DAM	TX 1967	F-44-53	NE TRIB LEON RIVER WS SCS SITE 10	TX 890	F-44-55
MUMME LAKE DAM	TX 1797	F-44-113	NE TRIB LEON RIVER WS SCS SITE 9	TX 889	F-44-55
MUNICIPAL RESERVOIR LOWER DAM	TX 2780	F-44-17	NE TRIB LEON RIVER WS SCS SITE 12	TX 883	F-44-55
MUNICIPAL RESERVOIR UPPER DAM	TX 2757	F-44-17	NE TRIB LEON RIVER WS SCS SITE 5	TX 885	F-44-55
MUKALLA TANK DAM	TX 1930	F-44-48	NE TRIB LEON RIVER WS SCS SITE 17	TX 881	F-44-55
MUNCHISON RSA LAKE	TX 198	F-44-77	NE TRIB LEON RIVER WS SCS SITE 4	TX 884	F-44-55
MUNCHISON LAKE	TX 174	F-44-2	NE TRIB LEON RIVER WS SCS SITE A	TX 888	F-44-55
MURFF DAM	TX 2963	F-44-161	NE TRIB LEON RIVER WS SCS SITE 25	TX 882	F-44-55
MURPHY DAM	TX 137	F-44-2	NE TRIB LEON RIVER WS SCS SITE 16-2	TX 880	F-44-55
MURPHY LAKE	TX 3359	F-44-92	NE TRIB LEON RIVER WS SCS SITE 16-1	TX 879	F-44-55
MURVAIII RAYOU DAM	TX 330	F-44-129	NE TRIB LEON RIVER WS SCS SITE 19	TX 844	F-44-55
MUSE DAM	TX 2954	F-44-161	NE TRIB LEON RIVER WS SCS SITE 18	TX 843	F-44-55
MUSSELMAN CATTLE CO DAM 1	TX 3985	F-44-46	NE TRIB LEON RIVER WS SCS SITE 15	TX 878	F-44-55
MUSSELMAN CATTLE CO DAM 2	TX 3986	F-44-46	NE TRIB LEON RIVER WS SCS SITE 1	TX 908	F-44-55
MUSSELLWHITE LAKE DAM	TX 2855	F-44-46	NE TRIB LEON RIVER WS SCS SITE 13	TX 876	F-44-55
MUSTANG CREEK WS SCS SITE 5 DAM 1	TX 1635	F-44-38	NE TRIB LEON RIVER WS SCS SITE 3	TX 910	F-44-55
MUSTANG CPFEK WS SCS SITE 6 DAM	TX 1634	F-44-38	NE TRIB OF LEON RIVER WS SCS SITE 20	TX 3508	F-44-36
MUSTANG CREEK WS SCS SITE 5 DAM 2	TX 1636	F-44-38	NEAR KEM	TX 103	F-44-120

INVENTORY OF DAMS OF THE UNITED STATES
INDEX FOR TEXAS

NAME	ID. NO.	PAGE	NAME	ID. NO.	PAGE
NECKAR LAKE	TX 1049	F-44-57	NORTH CREEK WS SCS SITE 16	TX 3197	F-44-86
NEEL	TX 314	F-44-142	NORTH CREEK WS SCS SITE #26 DAM	TX 3198	F-44-86
NEIDICK LAKE	TX 90	F-44-120	NORTH CREEK WS SCS SITE #30 DAM	TX 3199	F-44-86
NELMS LAKE	TX 56	F-44-162	NORTH CREEK WS SCS SITE 17 DAM	TX 3200	F-44-86
NELSON DAM	TX 4167	F-44-156	NORTH CREEK WS SCS SITE 19 DAM	TX 3184	F-44-86
NELSON RESERVOIR DAM	TX 3395	F-44-71	NORTH CREEK WS SCS SITE 22 DAM	TX 3188	F-44-86
NEUHAS LAKE DAM	TX 3411	F-44-71	NORTH CREEK WS SCS SITE 20 DAM	TX 3185	F-44-86
NFUSCH LAKE #1	TX 2384	F-44-114	NORTH CRITES POND DAM	TX 3954	F-44-81
NFUSCH LAKE #2	TX 2385	F-44-114	NORTH CUERO WS SCS SITE 1 DAM	TX 3989	F-44-86
NFW CITY LAKE DAM	TX 4014	F-44-151	NORTH CUERO WS SCS SITE 2 DAM	TX 3990	F-44-86
NFW ESPADA LAKE DAM	TX 1455	F-44-9	NORTH FORK RUFFALO CREEK DAM	TX 1014	F-44-164
NFW MARLIN RESERVOIR	TX 1038	F-44-24	NORTH HAVEN CONSTRUCTION COMPANY LAKE	TX 3372	F-44-92
NFW WFLS DAM NO 1	TX 945	F-44-171	NORTH LAKE	TX 188	F-44-77
NEWCASTLE DAM	TX 3943	F-44-172	NORTH LAKE DAM	TX 832	F-44-63
NEWMAN LAKE	TX 74	F-44-18	NORTH NICHOLS LAKE	TX 209	F-44-77
NEWTON LAKE #1	TX 2380	F-44-114	NORTH TULE DAM	TX 3713	F-44-23
NEWTON LAKE #2	TX 2381	F-44-114	NORTH ZULCH DAM	TX 3233	F-44-111
NICHOLS DAM	TX 3477	F-44-36	NORTHOUTT DAM	TX 3275	F-44-83
NICHOLS LAKE DAM	TX 213	F-44-77	NORTHEAST LATERALS SCS SITE 3 DAM	TX 2763	F-44-17
NICHOLSON DAM	TX 2278	F-44-162	NORTHEAST LATERALS WS SCS SITE 2	TX 2764	F-44-17
NIFSCHIETZ LAKE	TX 2048	F-44-90	NORTHEAST LATERALS WS SCS SITE 1	TX 2759	F-44-17
NIX DAM	TX 3546	F-44-139	NORTHEAST LATERALS WS SCS SITE 5	TX 2761	F-44-17
NIXON LAKE	TX 50	F-44-162	NORTHEAST LATERALS WS SCS SITE 4	TX 2762	F-44-17
NOLAN CREEK WS SCS SITE 15	TX 2337	F-44-8	NORTHEAST LATERALS WS SCS SITE 6	TX 3319	F-44-115
NOLAN CREEK WS SCS SITE 14	TX 2338	F-44-8	NORTHEAST OXIDATION POND 4 OF EL PASO	TX 1974	F-44-53
NOLAN CREEK WS SCS SITE 13	TX 2339	F-44-8	NORTHEAST OXIDATION POND 3 OF EL PASO	TX 1973	F-44-54
NOLAN CREEK WS SCS SITE 12	TX 2340	F-44-7	NORTHEAST OXIDATION POND 2 OF EL PASO	TX 1972	F-44-54
NOLAN CREEK WS SCS SITE 11	TX 2349	F-44-7	NORTHEAST OXIDATION POND 1 OF EL PASO	TX 1971	F-44-54
NOLAN CREEK WS SCS SITE 10	TX 2341	F-44-7	NORTHGATE DAM	TX 1968	F-44-54
NOLAN CREEK WS SCS SITE 9	TX 2342	F-44-7	NORTHINGTON DAM	TX 3242	F-44-138
NOLAN CREEK WS SCS SITE 8	TX 2343	F-44-7	NORTHWEST LATERALS MID COL WS SCS 14	TX 2192	F-44-30
NOLAN CREEK WS SCS SITE 7	TX 2344	F-44-7	NORTHWEST LATERALS MID COL WS SCS 19	TX 2177	F-44-30
NOLAN CREEK WS SCS SITE 5A	TX 2345	F-44-7	NORTHWEST LATERALS MID COL WS SCS 20	TX 2174	F-44-30
NOLAN CREEK WS SCS SITE 2 DAM	TX 2347	F-44-7	NORTHWEST LATERALS MID COL WS SCS 6	TX 2204	F-44-30
NOLAN CREEK WS SCS SITE 1	TX 2344	F-44-7	NORTHWEST LATERALS MID COL WS SCS 5A	TX 2205	F-44-30
NORIEGA PLANTATION DAM A	TX 2350	F-44-7	NORTHWEST LATERALS MID COLORADO WS 10	TX 2200	F-44-30
NORMAN LAKE	TX 4065	F-44-22	NORTHWEST LATERALS MID COL WS SCS 3	TX 2210	F-44-30
NORTH CLUR LAKE	TX 2426	F-44-101	NORTHWEST LATERALS MID COL WS SCS 7	TX 2203	F-44-30
NORTH CREEK WS SCS SITE 15	TX 540	F-44-41	NORTHWEST LATERALS MID COL WS SCS 2	TX 2196	F-44-30
NORTH CREEK WS SCS SITE #31 DAM	TX 3196	F-44-86	NORTHWEST LATERALS MID COL WS SCS 9	TX 2201	F-44-30
NORTH CREEK WS SCS SITE 14 DAM	TX 3208	F-44-86	NORTHWEST LATERALS MID COL WS SCS 15	TX 2194	F-44-30
NORTH CREEK WS SCS SITE 13 DAM	TX 3195	F-44-86	NORTHWEST LATERALS MID COL WS SCS 12	TX 2193	F-44-30
NORTH CREEK WS SCS SITE #24 DAM	TX 3205	F-44-86	NORTHWEST LATERALS MID COL WS SCS 11	TX 2199	F-44-30
NORTH CREEK WS SCS SITE #25 DAM	TX 3189	F-44-86	NORTHWEST LATERALS MID COL WS SCS 8	TX 2202	F-44-30
NORTH CREEK WS SCS SITE #26 DAM	TX 3190	F-44-86	NORTHWEST LATERALS MID COL WS SCS 1A	TX 2175	F-44-30
NORTH CREEK WS SCS SITE #27A DAM	TX 3191	F-44-86	NORTHWEST LATERALS WS SCS SITE #1	TX 3239	F-44-138
NORTH CREEK WS SCS SITE 21 DAM	TX 3204	F-44-86	NOVIC CITY LAKE DAM	TX 2213	F-44-40
NORTH CREEK WS SCS SITE 13 DAM	TX 3194	F-44-86	NORLEY DAM	TX 2275	F-44-163

INVENTORY OF DAMS OF THE UNITED STATES
INDEX FOR TEXAS

N A M E	ID. NO.	P A G E	N A M E	ID. NO.	P A G E
NUNLEY DAM NO 1	TX 4146	F-44-156	PALMER DAM	TX 4157	F-44-156
NUNLEY DAM NO 2	TX 4147	F-44-156	PALMER DAM	TX 4158	F-44-156
NUNN DAM	TX 3730	F-44-155	PALO BLANCO TANK	TX 2321	F-44-47
NUTT LAKE	TX 914	F-44-56	PALO DURO CLUR DAM	TX 3588	F-44-134
O R MITCHELL LAKE 1 DAM	TX 1443	F-44-9	PALO PINTO CREEK DIVERSION DAM	TX 3835	F-44-129
O R MITCHELL LAKE 2 DAM	TX 1444	F-44-9	PANOLA DAM	TX 331	F-44-129
OAK CREEK DAM	TX 3516	F-44-27	PARK DAM	TX 1403	F-44-49
OAK LAKE DAM	TX 4099	F-44-107	PARK DAM	TX 2969	F-44-161
OAKLAND LAKE DAM	TX 1876	F-44-14	PARKDALE STORAGE POND	TX 839	F-44-43
ODOM FT AL DAM 1	TX 3235	F-44-138	PARKER DAM	TX 1668	F-44-105
ODOM FT AL DAM 2	TX 3236	F-44-138	PARKER LAKE 1 DAM	TX 2858	F-44-26
OGILVIE DAM	TX 3078	F-44-135	PARKER LAKE 2 DAM	TX 2857	F-44-26
OHIO OIL DAM	TX 3627	F-44-147	PARKER LAKE 3 DAM	TX 2859	F-44-26
OIL INVESTMENT CO DAM	TX 1007	F-44-3	PARKER LAKE DAM	TX 3302	F-44-115
OIL MILL LAKE	TX 1041	F-44-57	PARKEY LAKE	TX 1008	F-44-3
OKEEFF DAM	TX 2252	F-44-163	PARRAMORE LAKE DAM	TX 2359	F-44-94
OLD CITY LAKE DAM	TX 2850	F-44-159	PARSONS DAM	TX 4193	F-44-164
OLD CITY LAKE DAM	TX 3521	F-44-27	PASTURE LAKE DAM	TX 1878	F-44-14
OLD CITY LAKE DAM	TX 4021	F-44-151	PAT CLERURNE DAM	TX 3594	F-44-89
OLD ELECTRA CITY DAM	TX 1027	F-44-165	PAT SCOGGINS DAM	TX 3862	F-44-123
OLD EUREKA MILL DAM	TX 3938	F-44-172	PATTERSON DAM	TX 670	F-44-81
OLD LAKE	TX 205	F-44-77	PATTERSON DAM	TX 4097	F-44-107
OLD LAKE 177	TX 106	F-44-120	PATTON VILLAGE LAKE DAM	TX 82	F-44-120
OLD LAKE DAM	TX 1285	F-44-53	PATTONS POND DAM	TX 3935	F-44-87
OLD LAKE DAM	TX 3438	F-44-10	PAUL LAURENT LAKE DAM	TX 33	F-44-132
OLD LAKE WINTERS DAM	TX 3244	F-44-138	PAUL VENHAUS DAM	TX 3714	F-44-23
OLD MILL DAM	TX 3446	F-44-11	PAWELEK LAKE #1	TX 2026	F-44-90
OLD ROCK TANK DAM	TX 3015	F-44-110	PAWELEK LAKE #2	TX 2027	F-44-90
OLD TAP LAKE	TX 361	F-44-11	PAYNE RANCH LAKE	TX 2802	F-44-159
OLDFN DAM	TX 1407	F-44-49	PAZ RAMIREZ	TX 2410	F-44-173
OLIVER DANIEL DAM	TX 3617	F-44-89	PEA RIDGE TANK DAM	TX 3777	F-44-73
OLMITAS & GARCIAS CRKS WS SCS SITE 4	TX 1707	F-44-146	PEACH CREEK DAM	TX 83	F-44-120
OLMITOS & GARCIAS CRKS WS SCS SITE 7	TX 1705	F-44-146	PEACH HILL PLANT DAM	TX 1497	F-44-169
OLMITOS & GARCIAS CRKS WS SCS SITE 1	TX 1708	F-44-146	PEACOCK LAKE	TX 1033	F-44-7
OLMITOS & GARCIAS CRKS WS SCS SITE 6	TX 1704	F-44-146	PEACOCK LAKE	TX 588	F-44-24
OLMITOS & GARCIAS CRKS WS SCS SITE 2	TX 1709	F-44-146	PEARSON	TX 677	F-44-62
OLMITOS & GARCIAS CRKS WS SCS SITE 3	TX 1706	F-44-146	PEFLER DAM	TX 3148	F-44-4
OLMITOS & GARCIAS CRKS WS SCS SITE 5	TX 1703	F-44-146	PEFLER DAM 1	TX 3161	F-44-4
OSHORNE DAM	TX 3223	F-44-111	PEN BRANCH TANK DAM	TX 2360	F-44-94
OSU MUNICIPAL GOLF COURSE DAM	TX 1552	F-44-127	PENI-BILT DAM	TX 1776	F-44-41
OWEN DAM	TX 2840	F-44-159	PENITAS DAM	TX 3787	F-44-78
OWENS-ILLINOIS LAKE DAM	TX 3854	F-44-128	PENNINGTON DAM	TX 3273	F-44-83
OWL HOLLOW DAM	TX 992	F-44-18	PERRIN DAM	TX 1413	F-44-49
P FLORES DAM	TX 2409	F-44-173	PERRYMAN LAKE DAM	TX 199	F-44-77
P H TISCHHAUSEL DAM	TX 3866	F-44-123	PERRYTON FEEDERS DAM 1	TX 3892	F-44-128
PADDOCK LAKE	TX 635	F-44-45	PERRYTON FEEDERS DAM 2	TX 3891	F-44-128
PADUJAH GOLF CLUB DAM	TX 3256	F-44-41	PESCADO DAM	TX 4171	F-44-128
PAISANO RANCH DAM	TX 3021	F-44-110	PETERS LAKE DAM	TX 1398	F-44-5

INVENTORY OF DAMS OF THE UNITED STATES
INDEX FOR TEXAS

N A M E	ID. NO.	P A G E	N A M E	ID. NO.	P A G E
PETERS LAKE DAM	TX 1873	F-44-14	PILOT GROVE WS SCS 47	TX 397	F-44-58
PETERSON DAM	TX 1799	F-44-174	PILOT GROVE WS SCS SITE 30	TX 2051	F-44-66
PETERSON SITE 1 DAM	TX 2550	F-44-63	PILOT GROVE WS SCS SITE 79 DAM	TX 1100	F-44-33
PETROLIUM CORP OF TEX DAM	TX 3633	F-44-147	PILOT GROVE WS SCS SITE 85A	TX 1177	F-44-33
PETROLIA LAKE 1 DAM	TX 2862	F-44-26	PILOT GROVE WS SCS SITE 28	TX 1094	F-44-33
PETROLIA LAKE 2 DAM	TX 2893	F-44-26	PILOT GROVE WS SCS SITE 33 DAM	TX 1175	F-44-33
PETTY DAM	TX 4136	F-44-143	PILOT GROVE WS SCS SITE 29 DAM	TX 1176	F-44-33
PEVETO DAM	TX 258	F-44-144	PILOT GROVE WS SCS SITE 85B	TX 1093	F-44-33
PHILLIPS DAM	TX 1822	F-44-96	PILOT GROVE WS SCS SITE 48 DAM	TX 1172	F-44-33
PHILLIPS LAKE	TX 600	F-44-45	PINE CR WS USDA SCS SITE 13	TX 1821	F-44-96
PHILLIPS LAKE DAM	TX 3760	F-44-154	PINE CR WS USDA SCS SITE 14	TX 1854	F-44-96
PHILLIPS PETROLEUM COMPANY DAM	TX 3705	F-44-85	PINE CR WS USDA SCS SITE 12	TX 1820	F-44-96
PHINNEY LAKE	TX 2667	F-44-100	PINE CR WS USDA SCS SITE 7	TX 1844	F-44-96
PICKENS DAM	TX 603	F-44-45	PINE CR WS USDA SCS SITE 14	TX 1852	F-44-96
PICO LAKE DAM	TX 3123	F-44-142	PINE CR WS USDA SCS SITE 17	TX 1855	F-44-96
PIERCE DAM	TX 1593	F-44-73	PINE CR WS USDA SCS SITE 10	TX 1849	F-44-96
PILGRIM DAM	TX 3145	F-44-4	PINE CR WS USDA SCS SITE A	TX 1842	F-44-96
PILOT GROVE CR SCS SITE 49 DAM	TX 1171	F-44-33	PINE CR WS USDA SCS SITE 18	TX 1856	F-44-96
PILOT GROVE CR WS SCS SITE 44A	TX 1173	F-44-33	PINE CREEK WS USDA SCS SITE 15	TX 1853	F-44-96
PILOT GROVE CR WS SCS SITE 75 DAM	TX 1103	F-44-33	PINE CREEK WS USDA SCS SITE 9A	TX 1843	F-44-96
PILOT GROVE CR WS SCS SITE 50 DAM	TX 1170	F-44-33	PINE CREEK WS USDA SCS SITE 3	TX 1839	F-44-96
PILOT GROVE CR WS SCS SITE 80 DAM	TX 1099	F-44-33	PINE CREST DAM	TX 587	F-44-74
PILOT GROVE CR WS SCS SITE 73 DAM	TX 1104	F-44-33	PINE LAKE	TX 110	F-44-120
PILOT GROVE CR WS SCS SITE 43 DAM	TX 1174	F-44-33	PINE RIDGE CLUH DAM	TX 3998	F-44-22
PILOT GROVE CR WS SCS SITE 74 DAM	TX 1102	F-44-33	PINEDALE DAM	TX 278	F-44-144
PILOT GROVE CR WS SCS SITE 77 DAM	TX 1101	F-44-33	PINEHURST FARM LAKE	TX 290	F-44-144
PILOT GROVE CREEK WS SCS SITE 83A	TX 1097	F-44-33	PINELAND DAM	TX 281	F-44-144
PILOT GROVE CREEK WS SCS SITE 82 DAM	TX 1098	F-44-33	PINO LAKE DAM	TX 3480	F-44-16
PILOT GROVE CREEK WS SCS SITE 9	TX 2077	F-44-66	PITCOCK CATTLE CO DAM 1	TX 2791	F-44-17
PILOT GROVE CREEK WS SCS SITE 11	TX 2079	F-44-66	PITCOCK CATTLE CO DAM 2	TX 2792	F-44-17
PILOT GROVE CREEK WS SCS SITE 3A	TX 2074	F-44-66	PITTMAN DAM	TX 1401	F-44-49
PILOT GROVE CREEK WS SCS SITE 31A	TX 2080	F-44-66	PITTMAN LAKE	TX 868	F-44-56
PILOT GROVE CREEK WS SCS SITE 7	TX 2075	F-44-66	PIZZO DAM	TX 2962	F-44-161
PILOT GROVE CREEK WS SCS SITE 4A	TX 2072	F-44-65	PLACCO LAKE DAM	TX 2874	F-44-26
PILOT GROVE CREEK WS SCS SITE 8	TX 2078	F-44-65	PLASANT RETREAT ACRES LAKE	TX 260	F-44-144
PILOT GROVE CREEK WS SCS SITE 10	TX 2073	F-44-66	PLEASURE ACRES DAM	TX 277	F-44-144
PILOT GROVE CREEK WS SCS SITE 4R	TX 2073	F-44-65	PLEITCHER LAKE DAM	TX 3981	F-44-134
PILOT GROVE CREEK WS SCS SITE 3	TX 2071	F-44-66	PLONDEN LAKE DAM	TX 1391	F-44-5
PILOT GROVE CREEK WS SCS 61	TX 486	F-44-84	PLUM CREEK RANCH DAM	TX 681	F-44-62
PILOT GROVE CREEK WS SCS 63	TX 484	F-44-84	PLUM CREEK WS SCS SITE 4	TX 1591	F-44-73
PILOT GROVE CREEK WS SCS 59	TX 484	F-44-84	PLUM CREEK WS SCS SITE 10	TX 1577	F-44-74
PILOT GROVE CREEK WS SCS 60	TX 487	F-44-84	PLUM CREEK WS SCS SITE 2	TX 1589	F-44-73
PILOT GROVE CREEK WS SCS 62	TX 485	F-44-84	PLUM CREEK WS SCS SITE 3	TX 1590	F-44-74
PILOT GROVE WS SCS 3A	TX 399	F-44-58	PLUM CREEK WS SCS SITE 5	TX 1575	F-44-73
PILOT GROVE WS SCS 39	TX 398	F-44-58	PLUM CREEK WS SCS SITE 11	TX 1578	F-44-74
PILOT GROVE WS SCS 40	TX 395	F-44-58	PLUM CREEK WS SCS SITE 6	TX 1576	F-44-73
PILOT GROVE WS SCS 45	TX 400	F-44-58	PLUM CREEK WS SCS SITE 1	TX 1582	F-44-74
PILOT GROVE WS SCS 46	TX 396	F-44-58	PLUM CREEK WS SCS SITE 12	TX 1579	F-44-73

INDEX FOR TEXAS
INVENTORY OF DAMS OF THE UNITED STATES

N A M E	ID. NO.	P A G E	N A M E	ID. NO.	P A G E
PLUM CREEK WS SCS SITE 15 DAM	TX 3424	F-44-19	R W DENHAM LAKE	TX 273	F-44-145
PLUM CREEK WS SCS SITE 8 DAM	TX 3419	F-44-19	RAILROAD LAKE DAM	TX 1859	F-44-14
PLUM CREEK WS SCS SITE 21	TX 3428	F-44-19	RAILROAD POOL	TX 669	F-44-81
PLUM CREEK WS SCS SITE 17 DAM	TX 3425	F-44-19	RAILROAD RESERVOIR DAM	TX 1342	F-44-166
PLUM CREEK WS SCS SITE 14	TX 3423	F-44-19	RAINBO LAKE DAM	TX 195	F-44-77
PLUM CREEK WS SCS SITE 20	TX 3427	F-44-19	HAINES DAM	TX 2447	F-44-101
PLUM CREEK WS SCS SITE 18	TX 3426	F-44-19	RAMIREZ DAM	TX 2398	F-44-173
PLUNK LAKE	TX 308	F-44-145	RAMPY LAKE	TX 116	F-44-121
POCO CLUR DAM	TX 2834	F-44-159	RANCHO VIEJO DAM	TX 4046	F-44-22
POINT COMFORT WATER CO DAM 2	TX 3644	F-44-19	RANCHO VIEJO DAM	TX 4041	F-44-22
POINT COMFORT WATER CO DAM 1	TX 3683	F-44-19	RANDELL LAKE DAM	TX 2059	F-44-56
POLNAC DAM	TX 3437	F-44-11	RANDLE LAKE DAM	TX 3957	F-44-81
PORTER LAKE DAM	TX 3373	F-44-92	RANGE DAM	TX 1970	F-44-54
PORTERFIELD LAKE	TX 377	F-44-23	RANKIN	TX 3800	F-44-83
PORTLAND CFMENT RESERVOIR DAM	TX 1964	F-44-54	RASCHKE DAM	TX 2479	F-44-103
POMVENIR RANCH DAM	TX 2394	F-44-173	RATCLIFF DAM	TX 3281	F-44-83
POSS LAKE DAM	TX 325	F-44-129	RATLIFF DAM	TX 3904	F-44-104
POT OF GOLD DAM	TX 3014	F-44-110	RATLIFF DAM	TX 334	F-44-141
POTTS DAM	TX 3162	F-44-4	RATTLESNAKE DAM	TX 1959	F-44-54
POUROFF LAKE DAM	TX 2294	F-44-93	RATTLESNAKE LAKE DAM	TX 1583	F-44-74
POWELL DAM	TX 263	F-44-145	RAY BIVENS DAM	TX 4180	F-44-148
POWELL LAKE	TX 3797	F-44-83	RAYZOR LAKE	TX 608	F-44-45
POWERS DAM	TX 3640	F-44-147	REAGAN DAM	TX 4156	F-44-154
POZO TANK DAM	TX 3035	F-44-110	REAGAN DAM	TX 4166	F-44-156
PRESCOTT LAKE DAM	TX 1861	F-44-14	RED BLUFF RESERVOIR DAM	TX 2312	F-44-135
PREFSTON LAKE	TX 1022	F-44-165	RED GATE TANK DAM	TX 3031	F-44-110
PREWITT LAKES 3	TX 2354	F-44-8	RED HILL TANK DAM	TX 2696	F-44-150
PREWITT LAKES DAM 2	TX 2355	F-44-8	RED HILLS LAKE DAM	TX 3512	F-44-139
PREWITT LAKES DAM 5	TX 2353	F-44-8	RED LAKE	TX 678	F-44-62
PRICE LAKE	TX 218	F-44-77	RED LAKE DAM	TX 2486	F-44-89
PRICE LAKE	TX 127	F-44-121	RED LAKE NO 3	TX 675	F-44-62
PRICE LAKE	TX 1189	F-44-131	RED RIVER COUNTRY CLUB DAM	TX 3093	F-44-135
PRIMOS LAKE	TX 1793	F-44-113	REDLAND ACRES DAM	TX 935	F-44-171
PRIOR LAKE 2	TX 324	F-44-129	REDMAN INDUSTRIES INC DAM	TX 1123	F-44-34
PRIOR LAKE NO 1	TX 326	F-44-129	REDMAN INDUSTRIES INC DAM	TX 1124	F-44-33
PROCTOR DAM	TX 10	F-44-36	REED DAM 1	TX 3443	F-44-11
PROCTOR DAM	TX 3504	F-44-36	REED DAM 2	TX 3444	F-44-11
PUCKETT LAKE DAM	TX 2533	F-44-15	REED DAM 4	TX 3445	F-44-11
PUTNAM LAKE DAM	TX 2945	F-44-20	REES RESERVOIR DAM	TX 3974	F-44-34
QUIFN SAHE LAKE #1	TX 1909	F-44-64	REEVES DAM	TX 1574	F-44-74
QUIFN SARE LAKE #2	TX 1910	F-44-64	REEVES LAKE	TX 307	F-44-145
QUILLIAN DAM	TX 3172	F-44-4	REFUGEE LAKE DAM	TX 3975	F-44-35
QUIMOS DAM	TX 2263	F-44-163	REHM DAM	TX 4145	F-44-156
QUITSMERRY LAKE	TX 596	F-44-45	REILLY LAKE	TX 1025	F-44-165
QUITMAN CLUB LAKE DAM	TX 952	F-44-171	RESEARCH FARMS LAKE	TX 58	F-44-162
W AND K DAM	TX 3461	F-44-67	RETAMA DAM	TX 2269	F-44-163
R E MOORE	TX 4005	F-44-122	RETAMA TANK DAM	TX 3037	F-44-110
R J GRIFFITH DAM	TX 2702	F-44-150	RETENTION DAM	TX 1420	F-44-49

I N V E N T O R Y O F D A M S O F T H E U N I T E D S T A T E S

I N D E X F O R T E X A S

N A M E	I D. N O.	P A G E	N A M E	I D. N O.	P A G E
PEX C CAURLE DAM	TX 2443	F-44-101	RICHLAND CREEK WS SCS SITE 126	TX 2641	F-44-125
REYNOLDS CATTLE COMPANY DAM	TX 1957	F-44-42	RICHLAND CREEK WS SCS SITE 14	TX 2623	F-44-126
REYNOLDS DAM	TX 3699	F-44-42	RICHLAND CREEK WS SCS SITE 98A	TX 2611	F-44-126
REYNOLDS METAL COMPANY RESERVOIR	TX 4140	F-44-140	RICHLAND CREEK WS SCS SITE 138	TX 2584	F-44-125
REYNOLDS METALS COMPANY DAM	TX 3982	F-44-3	RICHLAND CREEK WS SCS SITE 109	TX 2642	F-44-125
REYNOLDS-WILSON LAKE DAM	TX 2330	F-44-47	RICHLAND CREEK WS SCS SITE 112	TX 2637	F-44-125
RHINES RESERVOIR DAM	TX 2803	F-44-159	RICHLAND CREEK WS SCS SITE 94	TX 2610	F-44-125
RHODES DAM	TX 2261	F-44-163	RICHLAND CREEK WS SCS SITE 30	TX 2625	F-44-125
PHYUE LAKE	TX 389	F-44-23	RICHLAND CREEK WS SCS SITE 29	TX 2626	F-44-126
RICE LAKE	TX 502	F-44-153	RICHLAND CREEK WS SCS SITE 116	TX 2650	F-44-125
RICE LAKE DAM	TX 2575	F-44-125	RICHLAND CREEK WS SCS SITE 100A	TX 2612	F-44-126
RICH LAKE DAM	TX 2050	F-44-66	RICHLAND CREEK WS SCS SITE 140 DAM	TX 2583	F-44-125
RICHARDS DAM	TX 2817	F-44-159	RICHLAND CREEK WS SCS SITE 123 DAM	TX 2590	F-44-126
RICHARDS LAKE	TX 684	F-44-62	RICHLAND CREEK WS SCS SITE 137A	TX 2585	F-44-125
RICHARDS LAKE #1	TX 3837	F-44-129	RICHLAND CREEK WS SCS SITE 114	TX 2635	F-44-126
RICHARDS LAKE #2	TX 3836	F-44-129	RICHLAND CREEK WS SCS SITE 14A	TX 2622	F-44-126
RICHARDS LAKE #3	TX 3183	F-44-86	RICHLAND CREEK WS SCS SITE 127 DAM	TX 2640	F-44-125
RICHARDS PARK DAM	TX 1663	F-44-105	RICHLAND CREEK WS SCS SITE 105	TX 2643	F-44-125
RICHARDSON CHEV CO DAM NORTHEAST	TX 3754	F-44-155	RICHLAND CREEK WS SCS SITE 6	TX 434	F-44-79
RICHARDSON CHEV CO DAM SOUTH	TX 3753	F-44-154	RICHLAND CREEK WS SCS SITE 55	TX 456	F-44-79
RICHARDSON CHEV CO DAM NORTHWEST	TX 3752	F-44-154	RICHLAND CREEK WS SCS SITE 66	TX 432	F-44-80
RICHARDSON LAKE DAM	TX 1792	F-44-113	RICHLAND CREEK WS SCS SITE 48	TX 441	F-44-79
RICHLAND CREEK US SCS SITE 42 DAM	TX 439	F-44-79	RICHLAND CREEK WS SCS SITE 53 DAM	TX 446	F-44-79
RICHLAND CREEK WS SCS 114	TX 2652	F-44-125	RICHLAND CREEK WS SCS SITE 63	TX 441	F-44-79
RICHLAND CREEK WS SCS 137G	TX 2582	F-44-126	RICHLAND CREEK WS SCS SITE 7	TX 426	F-44-80
RICHLAND CREEK WS SCS 12	TX 2649	F-44-125	RICHLAND CREEK WS SCS SITE 38	TX 466	F-44-79
RICHLAND CREEK WS SCS 129	TX 2627	F-44-126	RICHLAND CREEK WS SCS SITE 1	TX 427	F-44-80
RICHLAND CREEK WS SCS 26	TX 2628	F-44-126	RICHLAND CREEK WS SCS SITE 41 DAM	TX 461	F-44-79
RICHLAND CREEK WS SCS 35	TX 2644	F-44-126	RICHLAND CREEK WS SCS SITE 53 DAM	TX 448	F-44-79
RICHLAND CREEK WS SCS 33	TX 2648	F-44-126	RICHLAND CREEK WS SCS SITE 58	TX 431	F-44-80
RICHLAND CREEK WS SCS 34	TX 2645	F-44-125	RICHLAND CREEK WS SCS SITE 54 DAM	TX 447	F-44-80
RICHLAND CREEK WS SCS 32	TX 2638	F-44-125	RICHLAND CREEK WS SCS SITE 2	TX 425	F-44-80
RICHLAND CREEK WS SCS SITE 111	TX 2634	F-44-125	RICHLAND CREEK WS SCS SITE 45	TX 440	F-44-79
RICHLAND CREEK WS SCS SITE 47	TX 2614	F-44-125	RICHLAND CREEK WS SCS SITE 39 DAM	TX 463	F-44-79
RICHLAND CREEK WS SCS SITE 31	TX 2624	F-44-126	RICHLAND CREEK WS SCS SITE 61	TX 444	F-44-79
RICHLAND CREEK WS SCS SITE 115	TX 2651	F-44-125	RICHLAND CREEK WS SCS SITE 52 DAM	TX 449	F-44-79
RICHLAND CREEK WS SCS SITE 106A	TX 2631	F-44-126	RICHLAND CREEK WS SCS SITE 60 DAM	TX 445	F-44-79
RICHLAND CREEK WS SCS SITE 119A DAM	TX 2589	F-44-126	RICHLAND CREEK WS SCS SITE 50	TX 453	F-44-80
RICHLAND CREEK WS SCS SITE 120 DAM	TX 2621	F-44-126	RICHLAND CREEK WS SCS SITE 37 DAM	TX 464	F-44-79
RICHLAND CREEK WS SCS SITE 15	TX 2591	F-44-126	RICHLAND CREEK WS SCS SITE 44	TX 1236	F-44-53
RICHLAND CREEK WS SCS SITE 124 DAM	TX 2587	F-44-126	RICHLAND CREEK WS SCS SITE 56	TX 454	F-44-80
RICHLAND CREEK WS SCS SITE 121	TX 2629	F-44-126	RICHLAND CREEK WS SCS SITE 49	TX 437	F-44-79
RICHLAND CREEK WS SCS SITE 107A	TX 2609	F-44-125	RICHLAND CREEK WS SCS SITE 6A	TX 433	F-44-80
RICHLAND CREEK WS SCS SITE 101	TX 2633	F-44-125	RICHLAND CREEK WS SCS SITE 4	TX 442	F-44-79
RICHLAND CREEK WS SCS SITE 108	TX 2636	F-44-125	RICHLAND CREEK WS SCS SITE 40 DAM	TX 462	F-44-79
RICHLAND CREEK WS SCS SITE 113	TX 2634	F-44-125	RICHLAND CREEK WS SCS SITE 62	TX 451	F-44-79
RICHLAND CREEK WS SCS SITE 110	TX 2634	F-44-125	RICHLAND CREEK WS SCS SITE 57	TX 438	F-44-79

I N V E N T O R Y O F D A M S O F T H E U N I T E D S T A T E S
I N D E X F O R T E X A S

N A M E	ID. NO.	P A G E	N A M E	ID. NO.	P A G E
RICHLAND CREEK WS SCS SITE 5	TX 1081	F-44-102	ROBERT WHEELER DAM 1	TX 2999	F-44-110
RICHLAND CREEK WS SCS SITE 23	TX 1072	F-44-102	ROBERT WHEELER DAM 2	TX 2998	F-44-110
RICHLAND CREEK WS SCS SITE 9C	TX 1076	F-44-102	ROBERT WHEELER DAM 3	TX 2997	F-44-110
RICHLAND CREEK WS SCS SITE 18	TX 1066	F-44-102	ROBERTS LAKE	TX 3375	F-44-92
RICHLAND CREEK WS SCS SITE 10	TX 1075	F-44-102	ROBERTS LAKE DAM	TX 3703	F-44-85
RICHLAND CREEK WS SCS SITE 9A	TX 1078	F-44-102	ROBERTS TANK DAM	TX 1961	F-44-54
RICHLAND CREEK WS SCS SITE 17	TX 1065	F-44-102	ROCK CLIFF RESERVOIR DAM	TX 2916	F-44-6
RICHLAND CREEK WS SCS SITE 4	TX 1063	F-44-102	ROCK FALLS DAM	TX 928	F-44-171
RICHLAND CREEK WS SCS SITE 13	TX 1064	F-44-102	ROCKIN RANCH DAM	TX 1573	F-44-163
RICHLAND CREEK WS SCS SITE 14	TX 1070	F-44-103	ROCKING CHAIR TANK DAM	TX 2987	F-44-110
RICHLAND CREEK WS SCS SITE 24	TX 1068	F-44-102	RODFN LAKE DAM	TX 2654	F-44-150
RICHLAND CREEK WS SCS SITE 20A	TX 1058	F-44-102	RODGERS DAM	TX 1414	F-44-49
RICHLAND CREEK WS SCS SITE 9B	TX 1077	F-44-102	RODGERS DAM	TX 3562	F-44-72
RICHLAND CREEK WS SCS SITE 4A	TX 1082	F-44-103	RODGERS DAM	TX 3106	F-44-135
RICHLAND CREEK WS SCS SITE 16A	TX 1071	F-44-102	RODGERS DAM	TX 3626	F-44-147
RICHLAND CREEK WS SCS SITE 25	TX 1069	F-44-102	RODGERS LAKE	TX 184	F-44-77
RICHLAND CREEK WS SCS SITE 21	TX 1057	F-44-102	RODGERS LAKE DAM	TX 2356	F-44-8
RICHLAND CREEK WS SCS SITE 7	TX 1080	F-44-102	ROLLING HILLS DAM	TX 4190	F-44-161
RICHLAND CREEK WS SCS SITE 20	TX 1059	F-44-102	ROMANO LAKE	TX 3528	F-44-139
RICHLAND CREEK WS SCS SITE 22	TX 1056	F-44-102	ROMANO DAM	TX 2964	F-44-161
RICHLAND CREEK WS SCS SITE 19	TX 1067	F-44-102	ROOKE DAM	TX 3923	F-44-135
RICHLAND CREEK WS SCS SITE 8	TX 1079	F-44-102	ROO5 DAM A	TX 4044	F-44-22
RICHLAND CREEK WS-SCS SITE 94	TX 4235	F-44-80	ROO5 DAM C	TX 4045	F-44-22
RICHLAND CREEK WS-SCS SITE 83	TX 4229	F-44-80	ROSE DAM	TX 2444	F-44-101
RICHLAND CREEK WS-SCS SITE 93	TX 4234	F-44-80	ROSE DAM	TX 2970	F-44-161
RICHLAND CREEK WS-SCS SITE 86	TX 4230	F-44-80	ROSE LAKE DAM	TX 1596	F-44-69
RICHLAND CREEK WS-SCS SITE 90	TX 4233	F-44-80	ROSSER-TRINIDAD LATERAL SCS SITE 2	TX 3325	F-44-92
RICHLAND CREEK WS-SCS SITE 89	TX 4231	F-44-80	ROSSER-TRINIDAD LATERALS SCS SITE 1	TX 3324	F-44-92
RICHLAND CREEK WS-SCS SITE 82	TX 4228	F-44-80	ROSWELL LAKE	TX 3674	F-44-112
RICHLAND CREEK WS-SCS SITE 78	TX 4225	F-44-80	ROUNTREE LAKE	TX 3879	F-44-127
RICHLAND CREEK WS-SCS SITE 80	TX 4226	F-44-80	ROWLAND TANK DAM 1	TX 3024	F-44-110
RICHLAND CREEK WS-SCS SITE 81	TX 4227	F-44-80	ROWLETT CR WS SCS SITE 4	TX 1106	F-44-34
RING LAKE DAM	TX 1493	F-44-60	ROWLETT CR WS SCS SITE 5	TX 1107	F-44-34
RINGO LAKE	TX 1410	F-44-49	ROWLETT CR WS SCS SITE 7 DAM	TX 1090	F-44-34
RIPPLE DAM	TX 3840	F-44-129	HOWLETT CREEK WS SCS SITE 10 DAM	TX 823	F-44-43
RIPS LAKE DAM	TX 3130	F-44-152	HOWLETT CREEK WS SCS SITE 12 DAM	TX 841	F-44-43
RITA BLANCA CREEK RESERVOIR DAM	TX 3169	F-44-4	HOWLETT CREEK WS SCS SITE 11 DAM	TX 842	F-44-43
RITCHIE RESERVOIR	TX 3746	F-44-73	ROY CLARK DAM	TX 3833	F-44-121
RIVER CREST LAKE LEVEE	TX 2012	F-44-98	ROY GWYN RANCH LAKE DAM	TX 3585	F-44-134
RIVER RANCH TANK DAM	TX 3082	F-44-135	ROY JENNINGS	TX 2390	F-44-173
RIVERSIDE DIVERSION DAM	TX 1692	F-44-116	ROY STOCKETT DAM	TX 4178	F-44-148
ROACH RESERVOIR	TX 25	F-44-54	ROY TANK DAM	TX 3027	F-44-110
ROBERTSON LAKE DAM	TX 1570	F-44-163	ROYAL FOREST LAKE	TX 125	F-44-121
ROBERT LFF DAM	TX 230	F-44-77	RUCKERS CREEK WS SCS SITE 1 DAM	TX 3958	F-44-81
ROBERT W HENZLER DAM	TX 3517	F-44-27	RUNNING WATER DRAW WS SCS SITE 2 DAM	TX 3860	F-44-131
ROBERT W MURPHEY DAM	TX 605	F-44-45	RUSH CREEK WS SCS SITE 9	TX 3476	F-44-26
	TX 3868	F-44-123	RUSH CREEK WS SCS SITE 13	TX 3498	F-44-26
			RUSH CREEK WS SCS SITE 11	TX 3488	F-44-26

INVENTORY OF DAMS OF THE UNITED STATES
INDEX FOR TEXAS

N A M E	ID. NO.	P A G E	N A M E	ID. NO.	P A G E
RUSH CREEK WS SCS SITE #5	TX 3471	F-44-36	SAN DIEGO-ROSITA CKS WS SCS DAM NO 11	TX 1933	F-44-48
RUSH CREEK WS SCS SITE 7 DAM	TX 3490	F-44-36	SAN DIEGO-ROSITA CKS WS SCS DAM NO 4	TX 1937	F-44-48
RUSH CREEK WS SCS SITE 10	TX 3499	F-44-41	SAN DIEGO-ROSITA CKS WS SCS DAM NO 3	TX 1936	F-44-48
RUSH CREEK WS SCS SITE 14	TX 3497	F-44-36	SAN ESTEBAN LAKE DAM	TX 1953	F-44-113
RUSH CREEK WS SCS SITE 12	TX 3499	F-44-36	SAN RAMON DAM	TX 2251	F-44-163
RUSHING SPRINGS LAKE	TX 95	F-44-121	SAN TANA DAM	TX 2221	F-44-10
RUSK DRF MINE DAM	TX 539	F-44-24	SANDERS DAM	TX 2716	F-44-6
RUSSEL DAM 1	TX 4063	F-44-22	SANDERS LAKE	TX 76	F-44-18
RUSSEL LAKE 2 DAM	TX 3105	F-44-135	SANDERS LAKE	TX 3573	F-44-72
RUSSEL LAKE DAM	TX 2057	F-44-66	SANDSPUR LAKE DAM	TX 4195	F-44-164
RUSSELL LAKE DAM	TX 4131	F-44-145	SANER LAKE NO 1	TX 3675	F-44-112
RUST DAM	TX 3128	F-44-152	SANER LAKE NO 2	TX 3676	F-44-112
RUTLEDGE LAKE	TX 1809	F-44-174	SANER LAKE NO 3	TX 3677	F-44-112
RYAN DAM	TX 2986	F-44-110	SANFORD DAM	TX 23	F-44-85
S C PICKINS DAM	TX 671	F-44-62	SANTA FE RAILROAD LAKE DAM	TX 2218	F-44-30
S DAVID RAMSEY DAM	TX 1850	F-44-97	SANTA ROSA DAM	TX 965	F-44-165
S E LFF DAM	TX 4022	F-44-152	SARLES LAKE	TX 537	F-44-41
SALADO CREEK WS SCS SITE 8 DAM	TX 1467	F-44-9	SARON LAKE NO 1	TX 508	F-44-153
SALADO CREEK WS SCS SITE 4 DAM	TX 1468	F-44-9	SARON LAKE NO 2	TX 509	F-44-153
SALADO CREEK WS SCS SITE 2 DAM	TX 1469	F-44-9	SARON LAKE NO 3	TX 510	F-44-153
SALADO CREEK WS-SCS SITE 12 DAM	TX 4204	F-44-9	SARON LAKE NO 4	TX 511	F-44-153
SALT CREEK WS SCS SITE 2	TX 1490	F-44-170	SARON LAKE NO 6	TX 512	F-44-153
SALT CREEK WS SCS SITE 22	TX 1495	F-44-170	SARON LAKE NO 7	TX 513	F-44-153
SALT CREEK WS SCS SITE 5	TX 1492	F-44-170	SATTERWHITE RANCH DAM	TX 3583	F-44-72
SALT CREEK WS SCS SITE 4	TX 1491	F-44-170	SAUNDERS LAKE	TX 2319	F-44-47
SALT CREEK WS SCS SITE 8A	TX 1483	F-44-169	SAUS CREEK LAKE	TX 3668	F-44-112
SALT CREEK WS SCS SITE 13	TX 1493	F-44-170	SAYLES DAM	TX 2482	F-44-89
SALT CREEK WS SCS SITE 10	TX 1486	F-44-170	SCALING LAKE	TX 2869	F-44-26
SALT CREEK WS SCS SITE 8	TX 1482	F-44-169	SCHIEDT DAM	TX 3166	F-44-4
SALT CREEK WS SCS SITE 1	TX 1489	F-44-170	SCHORSCH DAM	TX 3163	F-44-4
SALT CREEK WS SCS SITE 8B	TX 1484	F-44-170	SCHUMACHER LAKE	TX 78	F-44-18
SALT CREEK WS SCS SITE 21	TX 1487	F-44-169	SCHWEINLE DAM	TX 2440	F-44-101
SALT CREEK WS SCS SITE 12	TX 1494	F-44-170	SCOTLAND LAKE	TX 1001	F-44-3
SALT CREEK WS SCS SITE 6	TX 1480	F-44-170	SCOTT LAKE DAM	TX 1440	F-44-9
SALT CREEK WS SCS SITE 9	TX 1485	F-44-170	SCOTT LAKE DAM	TX 3977	F-44-35
SALT CREEK WS SCS SITE 7	TX 1481	F-44-170	SCOTT LAKE DAM	TX 3939	F-44-172
SAM RAYBURN DAM	TX 11	F-44-87	SCOTTYSVILLE LAKE DAM	TX 3564	F-44-72
SAMPECK LAKE	TX 838	F-44-43	SCRAPPIN VALLEY LAKE DAM	TX 3080	F-44-127
SAN ANGLD DAM	TX 12	F-44-152	SCRUTCHIN DAM	TX 1586	F-44-74
SAN BERNARD RESERVOIR #1	TX 1746	F-44-13	SEABERG RESERVOIR #3 DAM	TX 3384	F-44-71
SAN BERNARD RESERVOIR #2	TX 1747	F-44-13	SEABERG RESERVOIR #4 DAM	TX 3385	F-44-71
SAN DIEGO-ROSA WS SCS DAM NO 1	TX 1935	F-44-48	SEABERG RESERVOIR NUMBER 1 LEVEE	TX 3387	F-44-71
SAN DIEGO-ROSA CKS WS SCS DAM NO 7	TX 1921	F-44-49	SEABERG RESERVOIR NUMBER 2 LEVEE	TX 3386	F-44-71
SAN DIEGO-ROSA CKS WS SCS DAM NO 9	TX 1922	F-44-48	SEALE LAKE DAM	TX 3827	F-44-122
SAN DIEGO-ROSA CKS WS SCS DAM NO 5	TX 1931	F-44-48	SEALE LAKE DAM	TX 2135	F-44-136
SAN DIEGO-ROSA CKS WS SCS DAM NO 10	TX 1932	F-44-48	SEALE RANCH LAKE DAM	TX 3690	F-44-167
SAN DIEGO-ROSA CKS WS SCS DAM NO 8	TX 1934	F-44-48	SEALS LAKE DAM	TX 3953	F-44-81
SAN DIEGO-ROSA CKS WS SCS NO 2 DAM	TX 1939	F-44-48	SEAY LAKE DAM	TX 3931	F-44-87

I N V E N T O R Y O F D A M S O F T H E U N I T E D S T A T E S
I N D E X F O R T E X A S

N A M E	ID. NO.	P A G E	N A M E	ID. NO.	P A G E
SECO CREEK WS USDA SCS SITE 11	TX 1795	F-44-113	SISTER GROVE WS SCS SITE 25	TX 2094	F-44-67
SECO TRIR DAM 1	TX 1794	F-44-113	SISTER GROVE WS SCS SITE 23	TX 2092	F-44-66
SELDEN LAKE	TX 132	F-44-121	SISTER GROVE WS SCS SITE 34	TX 2086	F-44-66
SEMTELL LAKE	TX 497	F-44-153	SISTER GROVE WS SCS SITE 20	TX 2097	F-44-66
SEVENTY-SEVEN RANCH LAKE	TX 1021	F-44-165	SISTER GROVE WS SCS SITE 32	TX 2087	F-44-66
SEYMORE COUNTRY CLUR DAM	TX 1032	F-44-7	SISTER GROVE WS SCS SITE 30	TX 2089	F-44-67
SHADON LAKE	TX 131	F-44-121	SISTER GROVE WS SCS SITE 31	TX 2088	F-44-66
SHADOW LAKE	TX 85	F-44-121	SISTER GROVE WS SCS SITE 19	TX 2098	F-44-66
SHAFFERKOTER DAM 2	TX 1547	F-44-35	SKAGGS DAM	TX 3469	F-44-37
SHAW DAM	TX 3729	F-44-155	SKALICKY DAM	TX 3265	F-44-83
SHAW LAKE	TX 3539	F-44-139	SKELTON LAKE	TX 382	F-44-23
SHELDON RESERVOIR DAM	TX 3529	F-44-139	SLEUGHTER DAM	TX 3216	F-44-111
SHELTON DAM	TX 3415	F-44-71	SLAYDEN LAKE DAM NO 1	TX 310	F-44-142
SHELTON LAKE	TX 3534	F-44-139	SLAYDEN LAKE DAM NO 2	TX 311	F-44-142
SHELTON LAKE	TX 206	F-44-77	SLEPPY HOLLOW LAKE DAM	TX 44	F-44-132
SHELTON LAKE DAM	TX 3300	F-44-115	SLYDER LAKE DAM	TX 2329	F-44-67
SHELTONS LAKE DAM	TX 3728	F-44-155	SMITH DAM	TX 4160	F-44-156
SHEPHERD COUNTRY CLUR LAKE DAM	TX 2054	F-44-66	SMITH DAM	TX 3147	F-44-4
SHIELD DAM	TX 2182	F-44-30	SMITH DAM 2	TX 3146	F-44-4
SHINDLER LAKE DAM	TX 3979	F-44-35	SMITH LAKE	TX 368	F-44-11
SHIPMAN DAM	TX 4130	F-44-145	SMITH LAKE	TX 299	F-44-145
SHIGUSHIRE DAM	TX 1657	F-44-105	SMITH LAKE	TX 217	F-44-77
SILVER LAKE	TX 2652	F-44-100	SMITH LAKE #1	TX 3400	F-44-71
SIXES LAKE	TX 1016	F-44-165	SMITH LAKE #2 DAM	TX 3401	F-44-71
SILVER PIT LAKE DAM	TX 3914	F-44-101	SMITH LAKE #3 DAM	TX 3402	F-44-71
SIMMER LAKE	TX 545	F-44-24	SMITH LAKE DAM	TX 1870	F-44-14
SIMS DAM	TX 1651	F-44-38	SMITHERS LAKE DAM	TX 1564	F-44-61
SIMS LAKE	TX 1050	F-44-103	SMYTH DAM	TX 4162	F-44-156
SINGER DAM	TX 3019	F-44-110	SMYTH DAM	TX 4159	F-44-156
SINGLFYS DAM	TX 2553	F-44-60	SMYTH LAKE NO 1 DAM	TX 3654	F-44-112
SIRRIANNI LAKE	TX 1712	F-44-62	SMYTH LAKE NO 2 DAM	TX 3653	F-44-112
SISTER GROVE SCS SITE 9	TX 1145	F-44-34	SNAKE DEN TANK DAM	TX 2362	F-44-94
SISTER GROVE WS SCS SITE 10	TX 1178	F-44-34	SNEED LAKE DAM	TX 3051	F-44-68
SISTER GROVE WS SCS SITE 8	TX 1144	F-44-34	SNIDER LAKE	TX 682	F-44-62
SISTER GROVE WS SCS SITE 11	TX 1179	F-44-34	SNOW LAKE DAM	TX 2145	F-44-62
SISTER GROVE WS SCS SITE 12	TX 1122	F-44-34	SNOWDEN LAKE	TX 1975	F-44-94
SISTER GROVE WS SCS SITE 24	TX 2093	F-44-67	SO RELLE LAKE DAM	TX 2291	F-44-93
SISTER GROVE WS SCS SITE 35	TX 2085	F-44-66	SOMERVILLE DAM	TX 13	F-44-14
SISTER GROVE WS SCS SITE 21	TX 2096	F-44-66	SOUTH FLAT TOP DAM	TX 3441	F-44-11
SISTER GROVE WS SCS SITE 27	TX 2100	F-44-66	SOUTH FORK BARNES DAM	TX 4009	F-44-122
SISTER GROVE WS SCS SITE 38	TX 2081	F-44-66	SOUTH LAKE DAM	TX 2489	F-44-77
SISTER GROVE WS SCS SITE 18	TX 2099	F-44-66	SOUTH NICHOLS LAKE	TX 210	F-44-77
SISTER GROVE WS SCS SITE 22	TX 2095	F-44-66	SOUTH ZULCH RESERVOIR DAM	TX 3229	F-44-111
SISTER GROVE WS SCS SITE 36	TX 2084	F-44-66	SOUTHARD LAKE DAM	TX 3390	F-44-71
SISTER GROVE WS SCS SITE 33	TX 2082	F-44-66	SOUTHEAST LATERALS WS SCS SITE 1	TX 348	F-44-141
SISTER GROVE WS SCS SITE 28	TX 2091	F-44-67	SOUTHEAST LATERALS WS SCS SITE 10	TX 341	F-44-141
SISTER GROVE WS SCS SITE 37	TX 2083	F-44-66	SOUTHEAST LATERALS WS SCS SITE 3	TX 350	F-44-141
SISTER GROVE WS SCS SITE 29	TX 2090	F-44-67	SOUTHEAST LATERALS WS SCS SITE 9	TX 340	F-44-141

I N V E N T O R Y O F D A M S O F T H E U N I T E D S T A T E S
I N D E X F O R T E X A S

N A M E	ID. NO.	P A G E	N A M E	ID. NO.	P A G E
SOUTHWEST LATERALS WS SCS SITE 4	TX 351	F-44-141	STORAGE RESERVOIR FOR DALLAS SUPPLY	TX 3374	F-44-92
SOUTHWEST LATERALS WS SCS SITE 5	TX 352	F-44-141	STORFY LAKE	TX 1999	F-44-99
SOUTHWEST LATERALS WS SCS SITE 2	TX 349	F-44-141	STOUT LAKE DAM	TX 2142	F-44-42
SOUTHWEST LATERALS WS SCS SITE 6	TX 353	F-44-141	STRAITFORD OF TEXAS DAM	TX 4133	F-44-143
SOUTHWEST LATERALS WS SCS SITE 7	TX 339	F-44-141	STREETMAN LAKE	TX 694	F-44-62
SOUTTFF LAKE	TX 212	F-44-77	STRICKLAND DAM NO 1	TX 3160	F-44-4
SPADE RANCH CRANE HOLLOW TANK DAM	TX 1690	F-44-116	STRICKLAND DAM NO 2	TX 3159	F-44-4
SPADE RANCH HOLLYWOOD TANK DAM	TX 1689	F-44-116	STRICKER CREEK DAM	TX 3549	F-44-139
SPEARMAN LAKE DAM	TX 1863	F-44-14	STUART LAKE DAM	TX 3061	F-44-6H
SPENCER LAKE DAM	TX 3697	F-44-48	STUFE LAKE DAM	TX 1875	F-44-14
SPINDLETOP W/TH SALTWATER BARRIER	TX 4182	F-44-47	STUFFELHME DAM	TX 3433	F-44-11
SPONDSMANS LAKE DAM	TX 202	F-44-77	STYLF'S DAM 1	TX 2981	F-44-161
SPRING CREEK COUNTRY CLUB DAM	TX 3267	F-44-83	SULPHUR CREEK WS SCS SITE 4 DAM	TX 993	F-44-18
SPRING LAKE	TX 124	F-44-121	SULPHUR CREEK WS SCS SITE 8 DAM	TX 994	F-44-18
SPRING LAKE	TX 67	F-44-18	SULPHUR CREEK WS SCS SITE 9 DAM	TX 978	F-44-97
SPRING LAKE	TX 268	F-44-145	SULPHUR CREEK WS SCS SITE 6 DAM	TX 980	F-44-97
SPRING LAKE DAM	TX 2842	F-44-159	SULPHUR CREEK WS SCS SITE 1 DAM	TX 983	F-44-97
SPRING LAKE DAM	TX 3970	F-44-139	SULPHUR CREEK WS SCS SITE 5 DAM	TX 977	F-44-97
SPRING LAKE DAM	TX 1035	F-44-57	SULPHUR CREEK WS SCS SITE 7 DAM	TX 979	F-44-97
SPRING LAKE DAM	TX 2958	F-44-161	SULPHUR CREEK WS SCS SITE 3 DAM	TX 9H1	F-44-97
SPRING LAKE DAM	TX 3758	F-44-155	SULPHUR CREEK WS SCS SITE 2	TX 9R2	F-44-97
SPURLOCK BRANCH RESERVOIR DAM	TX 3226	F-44-111	SULPHUR SPRINGS COUNTRY CLUB DAM	TX 660	F-44-81
SPURLOCK LAKE DAM	TX 3765	F-44-155	SUMMERS DAM	TX 4183	F-44-94
STALLINGS DAM	TX 1851	F-44-97	SUNDOWNER LAKE DAM	TX 927	F-44-171
STAMP LAKE	TX 249	F-44-145	SUNSET LAKE DAM	TX 2955	F-44-131
STASSNEY LAKE	TX 3113	F-44-142	SUNSHINE LAKE	TX 1191	F-44-131
STATION HPP DAM	TX 3482	F-44-19	SUPERROCK LEVEE	TX 2653	F-44-126
STAWAY HANCH LAKE DAM	TX 229	F-44-77	SUSQUEHANNA WESTERN DAM	TX 2470	F-44-103
STEPHEN MECHF	TX 3911	F-44-101	SUTTON LAKE	TX 1951	F-44-133
STEPHENS CO WATER CO DAM	TX 3649	F-44-147	SUTTON LAKE DAM	TX 3763	F-44-155
STEPHENS CO WATER CO DAM	TX 3645	F-44-147	SWAN LAKE	TX 265	F-44-145
STEPHENS LAKE DAM	TX 2871	F-44-26	SWAN LAKE DAM	TX 2427	F-44-101
STEPHENVILLE COUNTRY CLUB LAKE	TX 911	F-44-56	SWEENEY LAKE EAST LEVEE	TX 403H	F-44-22
STEVEN LAKE DAM	TX 2052	F-44-67	SWEENEY LAKE WEST LEVEE	TX 4039	F-44-22
STEWART DAM	TX 644	F-44-41	SWEETWATER COUNTRY CLUB LAKE DAM	TX 2734	F-44-127
STEWART DAM	TX 3224	F-44-111	SWENSON DAM	TX 3809	F-44-151
STEWART LAKE	TX 111	F-44-121	SWENSON LAKE DAM	TX 1381	F-44-67
STEWART LAKE DAM	TX 3961	F-44-104	SWILEY DAM	TX 3532	F-44-139
STIFLER RESERVOIR	TX 200H	F-44-98	SWISHFR DAM	TX 2274	F-44-143
STILLHOUSE HOLLOW DAM	TX 14	F-44-8	T AND P RAILROAD LAKE DAM	TX 1954	F-44-87
STILLWAGON DAM	TX 3232	F-44-111	T H PICKENS DAM	TX 672	F-44-2
STINK CREEK LAKE DAM	TX 3964	F-44-63	T C FARRRO DAM	TX 3634	F-44-147
STOCKS DAM	TX 3127	F-44-152	T C STRICKLIN DAM	TX 1803	F-44-174
STOCKTON LAKE	TX 3928	F-44-99	T C STRICKLIN DAM NO 1	TX 176	F-44-2
STOLZ	TX 60	F-44-162	T H CATTLE CO DAM	TX 3155	F-44-5
STONE BRANCH LAKE	TX 99	F-44-121	T P CANNON DAM	TX 3530	F-44-139
STONE LAKE	TX 3459	F-44-67	T P LAKE DAM	TX 2854	F-44-149
STONEHAM LAKE DAM	TX 3056	F-44-68	T R KUYKENDALL DAM	TX 3004	F-44-110

INVENTORY OF DAMS OF THE UNITED STATES
INDEX FOR TEXAS

N A M E	ID. NO.	P A G E	N A M E	ID. NO.	P A G E
TAMATIAN VILLAGE DAM	TX 2719	F-44-6	TEMPLE INDUSTRIES DAM D	TX 3511	F-44-139
TAILING PONDS DAM 1	TX 3983	F-44-3	TENIENTE WID I DAM	TX 1815	F-44-165
TAILING PONDS DAM 2	TX 4139	F-44-140	TENNECO LAKE #1	TX 1751	F-44-13
TALLANT LAKE DAM	TX 3109	F-44-135	TENNECO LAKE #2	TX 1752	F-44-13
TALPA DAM	TX 2211	F-44-30	TENNESSEE LAKE DAM	TX 1857	F-44-14
TANK JOHNSON DAM	TX 3871	F-44-123	TENWOOD CLUR DAM	TX 4189	F-44-161
TANKERSLEY DAM	TX 4017	F-44-152	TERMINAL RESERVOIR DAM	TX 3896	F-44-88
TANNERY LAKE	TX 601	F-44-45	TERRA VERDE LAKE	TX 216	F-44-77
TANYARD BRANCH DAM	TX 3556	F-44-72	TERRAMAR CORPORATION DAM	TX 2049	F-44-50
TAPR POND DAM	TX 201	F-44-77	TEPRELL COUNTRY CLUR LAKE	TX 3376	F-44-92
TATUM DAM	TX 1105	F-44-34	TESSMAN LAKE	TX 2046	F-44-90
TAYLOR BROTHERS	TX 2228	F-44-30	TEXACO LAKE	TX 831	F-44-43
TAYLOR DAM	TX 2756	F-44-17	TEXARKANA DAM	TX 21	F-44-11
TAYLOR DAM	TX 2436	F-44-101	TEXAS ARM EXPERIMENTAL RANCH DAM	TX 3812	F-44-151
TAYLOR DAM NO 1	TX 2472	F-44-103	TEXAS AND PACIFIC RR LAKE DAM	TX 3104	F-44-135
TAYLOR DAM NO 2	TX 2473	F-44-103	TEXAS AND PACIFIC RR LAKE DAM	TX 3452	F-44-67
TAYLOR DAM NO 3	TX 2474	F-44-103	TEXAS CO DAM	TX 3631	F-44-147
TAYLOR LAKE	TX 3673	F-44-112	TEXAS DAM	TX 3644	F-44-147
TAYLOR LAKE	TX 3125	F-44-142	TEXAS GULF INC RESERVOIR	TX 1472	F-44-163
TAYLOR LAKE	TX 3567	F-44-72	TEXAS PARKS & WILDLIFE DAM	TX 3685	F-44-19
TAYLOR LAKE	TX 406	F-44-58	TEXAS PWR & LIGHT CO DAM	TX 236	F-44-77
TEAGUE DAM	TX 870	F-44-56	THALLMAN LAKE DAM	TX 2915	F-44-6
TECOVAS POND DAM	TX 3927	F-44-133	THE LAKE	TX 123	F-44-121
TEDROW LAKE	TX 636	F-44-45	THE RANCH MARSH DAM	TX 3926	F-44-133
TEHUACANA CREEK WS SCS SITE 15 DAM	TX 4104	F-44-107	THEIRAUD DAM	TX 3500	F-44-37
TEHUACANA CREEK WS SCS SITE 17 DAM	TX 4106	F-44-107	THOMAS F DUKE NO 4	TX 49	F-44-132
TEHUACANA CREEK WS SCS SITE 25	TX 4114	F-44-107	THOMPSON LAKE	TX 1718	F-44-62
TEHUACANA CREEK WS SCS SITE 16 DAM	TX 4105	F-44-107	THOMPSON LAKE DAM	TX 2908	F-44-6
TEHUACANA CREEK WS SCS SITE 22	TX 4123	F-44-107	THOMPSON TANK DAM	TX 4161	F-44-157
TEHUACANA CREEK WS SCS SITE 11	TX 4118	F-44-107	THORN RESERVOIR DAM	TX 1963	F-44-54
TEHUACANA CREEK WS SCS SITE 12	TX 4119	F-44-107	THORNTON LAKE	TX 516	F-44-153
TEHUACANA CREEK WS SCS SITE 6	TX 4120	F-44-107	THREE RIVERS DAM	TX 2480	F-44-103
TEHUACANA CREEK WS SCS SITE 26	TX 4115	F-44-107	THURHER LAKE	TX 916	F-44-56
TEHUACANA CREEK WS SCS SITE 20	TX 4121	F-44-107	TILLIE DAM	TX 2949	F-44-161
TEHUACANA CREEK WS SCS SITE 24	TX 4125	F-44-107	TIMATO	TX 948	F-44-171
TEHUACANA CREEK WS SCS SITE 19	TX 1083	F-44-103	TIMBER LAKE DAM	TX 279	F-44-145
TEHUACANA CREEK WS SCS SITE 14	TX 4103	F-44-107	TIMBER LAKE DAM	TX 3919	F-44-101
TEHUACANA CREEK WS SCS SITE 10	TX 4107	F-44-107	TIMMONS DAM	TX 3811	F-44-451
TEHUACANA CREEK WS SCS SITE 1A DAM	TX 4107	F-44-107	TINDEL LAKE	TX 189	F-44-74
TEHUACANA CREEK WS SCS SITE 1	TX 429	F-44-80	TINER LAKE	TX 225	F-44-78
TEHUACANA CREEK WS SCS SITE 7	TX 430	F-44-80	TOM CLAY LAKE	TX 243	F-44-145
TEHUACANA CREEK WS SCS SITE 1A	TX 428	F-44-80	TOM EAST DAM	TX 2393	F-44-173
TEHUACANA CREEK WS SCS-SITE 2A DAM	TX 4109	F-44-107	TOM GERALD LAKE DAM	TX 3586	F-44-134
TEHUACANA CREEK WS-SCS 23	TX 4124	F-44-107	TOM MILLER DAM	TX 1086	F-44-153
TEHUACANA CREEK WS-SCS SITE 28 DAM	TX 4116	F-44-107	TOM NEFF LAKE DAM	TX 1686	F-44-116
TEHUACANA CREEK WS-SCS SITE 21	TX 4122	F-44-107	TOMAHAWK NUMBER TWO DAM	TX 48	F-44-132
TEMPLE INDUSTRIES DAM B	TX 3510	F-44-139	TOMAHAWK ONE DAM	TX 46	F-44-132
			TOMASCICK LAKE	TX 2389	F-44-114

INDEX FOR TEXAS
INVENTORY OF DAMS OF THE UNITED STATES

N A M E	ID. NO.	P A G E	N A M E	ID. NO.	P A G E
TOMBIGREE DAM	TX 30	F-44-133	TWIN LAKES	TX 3732	F-44-156
TOMLIN DAM	TX 296	F-44-145	TWIN LAKES DAM	TX 3766	F-44-155
TOMLINSON LAKE	TX 1045	F-44-57	TWO DRAW LAKE DAM	TX 3963	F-44-63
TONKERSLEY LAKE	TX 3345	F-44-92	TYLER STATE PARK DAM	TX 266	F-44-145
TONN LAKE	TX 63	F-44-162	U EAST FORK WS SCS SITE 2 DAM	TX 1095	F-44-34
TOWN BLUFF DAM	TX 15	F-44-155	U S PLYWOOD LAKE DAM	TX 32	F-44-133
TOWN BRANCH WS SCS SITE 2	TX 3221	F-44-111	UBANOSKI LAKE DAM	TX 3062	F-44-68
TOWN BRANCH WS SCS SITE 1	TX 3222	F-44-111	UMRARGER DAM	TX 26	F-44-134
TP & L DAM	TX 1125	F-44-34	UNDERWOOD LAKE	TX 597	F-44-45
TRADINGHOUSE CREEK RESERVOIR	TX 4110	F-44-107	UNION CARBIDE DAM	TX 3686	F-44-19
TRAYLOR DAM	TX 3276	F-44-83	UNION CARBIDE RESERVOIR	TX 3687	F-44-19
TRIANGLE T LAKE ? DAM	TX 2245	F-44-163	UNION DAM	TX 3647	F-44-147
TRIANGLE T LAKE#1 DAM	TX 2879	F-44-26	UPP LAKE FORK CR WS SCS SITE 9	TX 493	F-44-133
TRIGG LAKE	TX 2878	F-44-26	UPP WASHITA RIVER SCS SITE 3	TX 2506	F-44-74
TRINIDAD CITY LAKE DAM	TX 2720	F-44-6	UPP WASHITA RIVER WS SCS SITE 7	TX 2510	F-44-75
TRIPLE R RANCH LAKE	TX 238	F-44-78	UPP WASHITA RIVER WS SCS SITE 5	TX 2508	F-44-75
TRIPLE S LAKE #1	TX 606	F-44-45	UPP WASHITA RIVER WS SCS SITE 2	TX 2505	F-44-75
TRIPLE S LAKE #2	TX 1711	F-44-62	UPP WASHITA RIVER WS SCS SITE 24	TX 2494	F-44-75
TRIPLE S LAKE #3	TX 1710	F-44-62	UPP WASHITA RIVER WS SCS SITE 25	TX 2495	F-44-75
TRUITT DAVIS LAKE DAM	TX 2697	F-44-150	UPP WASHITA RIVER WS SCS SITE 6	TX 2509	F-44-75
TUBB LAKE	TX 2437	F-44-101	UPP WASHITA RIVER WS SCS SITE 14	TX 2491	F-44-75
TUCKER LAKE DAM	TX 2715	F-44-6	UPP WASHITA RIVER WS SCS SITE 9	TX 2512	F-44-74
TUCKER LAKE	TX 3846	F-44-129	UPP WASHITA RIVER WS SCS SITE 30	TX 2522	F-44-74
TUCKER LAKE DAM	TX 3396	F-44-71	UPP WASHITA RIVER WS SCS SITE 14A	TX 2492	F-44-75
TULF LAKE DAM	TX 4181	F-44-148	UPP WASHITA RIVER WS SCS SITE 29	TX 2521	F-44-75
TULIA FEEDLOT DAM	TX 4177	F-44-148	UPP WASHITA RIVER WS SCS SITE 11	TX 2514	F-44-75
TURKEY CREEK WS SCS SITE #18 DAM	TX 2921	F-44-20	UPP WASHITA RIVER WS SCS SITE 8	TX 2511	F-44-75
TURKEY CREEK WS SCS SITE #3 DAM	TX 2925	F-44-20	UPP WASHITA RIVER WS SCS SITE 23B	TX 2517	F-44-75
TURKEY CREEK WS SCS SITE #2 DAM	TX 2738	F-44-17	UPP WASHITA RIVER WS SCS SITE 15	TX 2493	F-44-75
TURKEY CREEK WS SCS SITE #12 DAM	TX 2739	F-44-17	UPP WASHITA RIVER WS SCS SITE 12	TX 2515	F-44-75
TURKEY CREEK WS SCS SITE #11A DAM	TX 2741	F-44-17	UPP WASHITA RIVER WS SCS SITE 45	TX 2502	F-44-74
TURKEY CREEK WS SCS SITE #10	TX 2926	F-44-20	UPP WASHITA RIVER WS SCS SITE 28	TX 2498	F-44-74
TURKEY CREEK WS SCS SITE #7 DAM	TX 2920	F-44-20	UPP WASHITA RIVER WS SCS SITE 32	TX 2501	F-44-75
TURKEY CREEK WS SCS SITE #4 DAM	TX 2922	F-44-20	UPP WASHITA RIVER WS SCS SITE 31	TX 2500	F-44-75
TURKEY CREEK WS SCS SITE #2 DAM	TX 2924	F-44-20	UPP WASHITA RIVER WS SCS SITE 26	TX 2496	F-44-74
TURKEY CREEK WS SCS SITE #6 DAM	TX 2927	F-44-20	UPP WASHITA RIVER WS SCS SITE 4	TX 2507	F-44-74
TURKEY CREEK WS SCS SITE #9 DAM	TX 2928	F-44-20	UPP WASHITA RIVER WS SCS SITE 15A	TX 2523	F-44-74
TURKEY CREEK WS SCS SITE 5 DAM	TX 2923	F-44-20	UPP WASHITA RIVER WS SCS SITE 1	TX 2527	F-44-75
TURKEY CREEK WS SCS SITE 4 DAM	TX 2933	F-44-20	UPP WASHITA RIVER WS SCS SITE 27	TX 2497	F-44-74
TURKEY CREEK WS SCS SITE 1A DAM	TX 3007	F-44-110	UPP WASHITA RIVER WS SCS SITE 23A	TX 2516	F-44-75
TURKEY TANK DAM	TX 3702	F-44-85	UPP WASHITA RIVER WS SCS SITE 13	TX 2490	F-44-74
TURKEY TRACK RANCH DAM	TX 594	F-44-45	UPP WASHITA RIVER WS SCS SITE 22	TX 2503	F-44-75
TURKEY LAKE	TX 1762	F-44-13	UPP WASHITA RIVER WS SCS SITE 10	TX 2513	F-44-75
TWIN APENA LAKE DAM	TX 4129	F-44-145	UPP WASHITA RIVER WS SCS SITE 16	TX 2504	F-44-75
TWIN BUTTES DAM	TX 22	F-44-152	UPPER BOSQUE WS SCS SITE 17	TX 864	F-44-57
TWIN LAKE DAM	TX 1408	F-44-49	UPPER BOSQUE WS SCS SITE 26	TX 853	F-44-56
TWIN LAKE ESTATES-EAST LAKE DAM	TX 1784	F-44-113	UPPER BOSQUE WS SCS SITE 27	TX 846	F-44-56
TWIN LAKE ESTATES-WEST LAKE DAM	TX 1785	F-44-113	UPPER BOSQUE WS SCS SITE 2	TX 903	F-44-56

INDEX FOR TEXAS
INVENTORY OF DAMS OF THE UNITED STATES

N A M E	ID. NO.	P A G E	N A M E	ID. NO.	P A G E
UPPER ROSQUE WS SCS SITE 21	TX 855	F-44-56	UPPER BRUSHY CREEK WS SCS SITE 20	TX 1358	F-44-166
UPPER ROSQUE WS SCS SITE 10	TX 897	F-44-56	UPPER BRUSHY CREEK WS SCS SITE 1	TX 1367	F-44-166
UPPER ROSQUE WS SCS SITE 7	TX 866	F-44-56	UPPER BRUSHY CREEK WS SCS SITE 29	TX 1340	F-44-166
UPPER ROSQUE WS SCS SITE 9	TX 907	F-44-56	UPPER CLUB LAKE	TX 686	F-44-62
UPPER ROSQUE WS SCS SITE 13	TX 900	F-44-56	UPPER E FK LATERALS WS SCS SITE 11G	TX 3370	F-44-92
UPPER ROSQUE WS SCS SITE 19	TX 859	F-44-56	UPPER E FK LATERALS WS SCS SITE 110	TX 3368	F-44-92
UPPER ROSQUE WS SCS SITE 15	TX 865	F-44-56	UPPER EAST FK LATERALS WS SCS SITE 5R	TX 803	F-44-137
UPPER ROSQUE WS SCS SITE 24	TX 854	F-44-56	UPPER EAST FK LATERALS WS SCS SITE 3C	TX 810	F-44-137
UPPER ROSQUE WS SCS SITE 18	TX 863	F-44-56	UPPER EAST FK LATERALS WS SCS SITE 3F	TX 807	F-44-137
UPPER ROSQUE WS SCS SITE 3	TX 904	F-44-56	UPPER EAST FK LATERALS WS SCS SITE 8	TX 798	F-44-137
UPPER ROSQUE WS SCS SITE 25	TX 845	F-44-57	UPPER EAST FK LATERALS WS SCS SITE 4	TX 806	F-44-137
UPPER ROSQUE WS SCS SITE 8	TX 906	F-44-56	UPPER EAST FK LATERALS WS SCS SITE 3E	TX 809	F-44-137
UPPER ROSQUE WS SCS SITE 12	TX 899	F-44-56	UPPER EAST FK LATERALS WS SCS SITE 4A	TX 805	F-44-137
UPPER ROSQUE WS SCS SITE 11	TX 898	F-44-56	UPPER EAST FK LATERALS WS SCS SITE 3G	TX 808	F-44-137
UPPER ROSQUE WS SCS SITE 1	TX 902	F-44-56	UPPER EAST FK LATERALS WS SCS SITE 4B	TX 804	F-44-137
UPPER ROSQUE WS SCS SITE 28	TX 789	F-44-70	UPPER EAST FK LATERALS WS SCS SITE 7	TX 797	F-44-137
UPPER ROSQUE WS SCS SITE 20	TX 856	F-44-56	UPPER EAST FK LATERALS WS SCS SITE 5A	TX 802	F-44-137
UPPER ROSQUE WS SCS SITE 14	TX 901	F-44-56	UPPER EAST FK LATERALS WS SCS SITE 6A	TX 800	F-44-137
UPPER ROSQUE WS SCS SITE 22	TX 857	F-44-56	UPPER EAST FK LATERALS WS SCS SITE 5C	TX 801	F-44-137
UPPER ROSQUE WS SCS SITE 23	TX 858	F-44-56	UPPER EAST FK LATERALS WS SCS SITE 6	TX 796	F-44-137
UPPER ROSQUE WS SCS SITE 4	TX 905	F-44-56	UPPER EAST FORK LATERALS SCS SITE 11	TX 3365	F-44-92
UPPER ROSQUE WS SCS SITE 6	TX 913	F-44-57	UPPER EAST FORK LATERALS SCS SITE 11H	TX 3371	F-44-92
UPPER ROSQUE WS SCS SITE 5	TX 912	F-44-57	UPPER EAST FORK LATERALS SCS SITE 11F	TX 3369	F-44-92
UPPER BRUSHY CREEK SCS SITE 32	TX 1325	F-44-166	UPPER EAST FORK LATERALS SCS SITE 9A	TX 3382	F-44-92
UPPER BRUSHY CREEK SCS SITE 17	TX 1355	F-44-166	UPPER EAST FORK LATERALS SCS I1K	TX 3364	F-44-92
UPPER BRUSHY CREEK WS SCS SITE 19	TX 1357	F-44-167	UPPER EAST FORK LATERALS SCS SITE 11R	TX 3367	F-44-92
UPPER BRUSHY CREEK WS SCS SITE 5	TX 1364	F-44-167	UPPER EAST FORK LATERALS SCS SITE 11A	TX 3366	F-44-92
UPPER BRUSHY CREEK WS SCS SITE 7	TX 1365	F-44-166	UPPER EAST FORK LATERALS SCS SITE 10	TX 3383	F-44-92
UPPER BRUSHY CREEK WS SCS SITE 11	TX 1350	F-44-166	UPPER EAST FORK LATERALS SCS SITE 9	TX 3381	F-44-92
UPPER BRUSHY CREEK WS SCS SITE 25	TX 1339	F-44-166	UPPER EAST FORK WS SCS SITE 3A	TX 1092	F-44-34
UPPER BRUSHY CREEK WS SCS SITE 16	TX 1354	F-44-167	UPPER EAST FORK WS SCS SITE 3H	TX 1091	F-44-34
UPPER BRUSHY CREEK WS SCS SITE 8	TX 1368	F-44-167	UPPER ELLISON DAM	TX 1700	F-44-146
UPPER BRUSHY CREEK WS SCS SITE 14	TX 1352	F-44-167	UPPER HOUSE LAKE DAM	TX 848	F-44-57
UPPER BRUSHY CREEK WS SCS SITE 21	TX 1359	F-44-167	UPPER LAKE	TX 1802	F-44-174
UPPER BRUSHY CREEK WS SCS SITE 9	TX 1322	F-44-166	UPPER LAKE AVERY	TX 503	F-44-153
UPPER BRUSHY CREEK WS SCS SITE 13A	TX 1366	F-44-167	UPPER LAKE FORK CREEK WS SCS 7	TX 469	F-44-84
UPPER BRUSHY CREEK WS SCS SITE 22	TX 1323	F-44-166	UPPER LAKE FORK CREEK WS SCS SITE 12	TX 662	F-44-82
UPPER BRUSHY CREEK WS SCS SITE 15	TX 1353	F-44-167	UPPER LAKE FORK CREEK WS SCS SITE 13	TX 665	F-44-81
UPPER BRUSHY CREEK WS SCS SITE 18	TX 1356	F-44-167	UPPER LAKE FORK CREEK WS SCS SITE 14	TX 666	F-44-82
UPPER BRUSHY CREEK WS SCS SITE 6	TX 1321	F-44-166	UPPER LAKE FORK CREEK WS SCS SITE 19	TX 652	F-44-82
UPPER BRUSHY CREEK WS SCS SITE 33	TX 1334	F-44-167	UPPER LAKE FORK CREEK WS SCS SITE 18	TX 653	F-44-82
UPPER BRUSHY CREEK WS SCS SITE 4	TX 1363	F-44-167	UPPER LAKE FORK CREEK WS SCS 3	TX 473	F-44-84
UPPER BRUSHY CREEK WS SCS SITE 12	TX 1351	F-44-167	UPPER LAKE FORK CREEK WS SCS 5	TX 468	F-44-84
UPPER BRUSHY CREEK WS SCS SITE 10A	TX 1348	F-44-167	UPPER LAKE FORK CREEK WS SCS SITE 23	TX 663	F-44-82
UPPER BRUSHY CREEK WS SCS SITE 2	TX 1361	F-44-167	UPPER LAKE FORK CREEK WS SCS SITE 17	TX 654	F-44-81
UPPER BRUSHY CREEK WS SCS SITE 10B	TX 1349	F-44-166	UPPER LAKE FORK CREEK WS SCS SITE 22	TX 664	F-44-82
UPPER BRUSHY CREEK WS SCS SITE 30	TX 1341	F-44-167	UPPER LAKE FORK CREEK WS SCS 10A	TX 471	F-44-85
UPPER BRUSHY CREEK WS SCS SITE 3	TX 1362	F-44-166	UPPER LAKE FORK CREEK WS SCS 4	TX 472	F-44-85

I N V E N T O R Y O F D A M S O F T H E U N I T E D S T A T E S
I N D E X F O R T E X A S

N A M E	ID. NO.	P A G E	N A M E	ID. NO.	P A G E
UPPER LAKE FORK CREEK WS SCS SITE 2	TX 474	F-44-84	VALLEY CREEK WS SCS SITE 3	TX 2673	F-44-150
UPPER LAKE FORK CREEK WS SCS SITE 21	TX 651	F-44-82	VALLEY CREEK WS SCS SITE #18 DAM	TX 3251	F-44-138
UPPER LAKE FORK CREEK WS SCS SITE 6	TX 470	F-44-85	VALLEY CREEK WS SCS SITE #20 DAM	TX 3253	F-44-138
UPPER LAKE-LAGO DEL BOSQUE	TX 108	F-44-121	VALLEY CREEK WS SCS SITE 9	TX 2674	F-44-150
UPPER MERTON LAKE	TX 247	F-44-145	VALLEY CREEK WS SCS SITE 16 DAM	TX 2672	F-44-150
UPPER PECAN RAYOU WS SCS SITE 4A	TX 2706	F-44-150	VALLEY CREEK WS SCS SITE 15 DAM	TX 2678	F-44-150
UPPER PECAN RAYOU WS SCS SITE 3	TX 2688	F-44-150	VALLEY CREEK WS SCS SITE 17 DAM	TX 2671	F-44-150
UPPER PECAN RAYOU WS SCS SITE 5	TX 2707	F-44-150	VALLEY CREEK WS SCS SITE 13A DAM	TX 2680	F-44-150
UPPER PECAN RAYOU WS SCS SITE 1 DAM	TX 2938	F-44-20	VALLEY CREEK WS SCS SITE 4A	TX 2728	F-44-127
UPPER PECAN RAYOU WS SCS SITE 7 DAM	TX 2940	F-44-20	VALLEY CREEK WS SCS SITE 11 DAM	TX 2681	F-44-150
UPPER PECAN RAYOU WS SCS SITE 12 DAM	TX 2931	F-44-20	VALLEY CREEK WS SCS SITE 10	TX 2677	F-44-150
UPPER PECAN RAYOU WS SCS SITE 21 DAM	TX 2929	F-44-20	VALLEY CREEK WS SCS SITE #19 DAM	TX 2675	F-44-138
UPPER PECAN RAYOU WS SCS SITE 23 DAM	TX 2930	F-44-20	VALLEY CREEK WS SCS SITE #	TX 2730	F-44-127
UPPER PECAN RAYOU WS SCS SITE 10 DAM	TX 2932	F-44-20	VALLEY CREEK WS SCS SITE 6	TX 2729	F-44-127
UPPER PECAN RAYOU WS SCS SITE 26 DAM	TX 2740	F-44-17	VALLEY CREEK WS SCS SITE 5	TX 2679	F-44-150
UPPER PECAN RAYOU WS SCS SITE 11A DAM	TX 2937	F-44-20	VALLEY LAKE	TX 418	F-44-58
UPPER PECAN RAYOU WS SCS SITE 32	TX 2785	F-44-17	VAN DAM	TX 304	F-44-145
UPPER PECAN RAYOU WS SCS SITE 19A DAM	TX 2934	F-44-20	VAN METER TANK DAM	TX 3012	F-44-110
UPPER PECAN RAYOU WS SCS SITE 9	TX 2941	F-44-20	VAN METER TANK DAM	TX 2266	F-44-163
UPPER PECAN RAYOU WS SCS SITE 31 DAM	TX 2786	F-44-17	VAGUILLAS DAM	TX 2265	F-44-163
UPPER PECAN RAYOU WS SCS SITE 24	TX 2148	F-44-31	VAGUILLAS DAM NO 1	TX 2264	F-44-163
UPPER PECAN RAYOU WS SCS SITE 34 DAM	TX 2737	F-44-17	VAGUILLAS DAM NO 2	TX 2260	F-44-163
UPPER PECAN RAYOU WS SCS SITE 6 DAM	TX 2942	F-44-20	VAGUILLAS DAM NO 3	TX 2259	F-44-163
UPPER PECAN RAYOU WS SCS SITE 20	TX 2147	F-44-31	VAGUILLAS RANCH DAM NO 4	TX 3330	F-44-92
UPPER PECAN RAYOU WS SCS SITE 19	TX 2146	F-44-31	VAUGHN LAKE DAM	TX 3565	F-44-72
UPPER PECAN RAYOU WS SCS SITE 22 DAM	TX 2936	F-44-20	VERHALEF LAKE DAM	TX 962	F-44-165
UPPER PECAN RAYOU WS SCS SITE 22 DAM	TX 2914	F-44-20	VERNON ROD AND GUN CLUB LAKE	TX 2327	F-44-48
UPPER PECAN RAYOU WS SCS SITE 25	TX 4221	F-44-30	VESPLER LAKE DAM	TX 2335	F-44-48
UPPER WASHITA RIVER WS SITE 19 DAM	TX 4206	F-44-164	VETERANS ADMINISTRATION DAM	TX 1432	F-44-9
UPPER WASHITA RIVER WS SITE 21 DAM	TX 4201	F-44-164	VICTOR BRAUNIG PLANT DAM	TX 2413	F-44-173
UPPER WASHITA RIVER WS SITE 18 DAM	TX 4205	F-44-164	VIDAURRI DAM	TX 1291	F-44-53
UPPER WASHITA RIVER WS SITE 20 DAM	TX 4200	F-44-164	VILLAGE-WALKER CR WS SCS SITE 2	TX 1293	F-44-53
UPPER WASHITA RIVER WS SITE 17A DAM	TX 4204	F-44-164	VILLAGE-WALKER CREEK WS SCS SITE 4	TX 1292	F-44-53
UPPER WASHITA RIVER WS SITE 17A DAM	TX 4203	F-44-164	VILLAGE-WALKER CREEK WS SCS SITE 3	TX 1295	F-44-53
UPPER WASHITA RIVER WS SITE 17 DAM	TX 4202	F-44-164	VILLAGE-WALKER CREEK WS SCS SITE 6	TX 1298	F-44-53
UPPER WEST LAKE DAM	TX 931	F-44-171	VILLAGE-WALKER CREEK WS SCS SITE 8A	TX 1294	F-44-53
UPPER WEST LAKE DAM	TX 2047	F-44-90	VILLAGE-WALKER CREEK WS SCS SITE 5	TX 1297	F-44-53
UPPER WEST LAKE DAM	TX 1699	F-44-157	VILLAGE-WALKER CREEK WS SCS SITE 8	TX 1296	F-44-53
UPPER WEST LAKE DAM	TX 4144	F-44-157	VILLAGE-WALKER CREEK WS SCS SITE 7	TX 1714	F-44-62
UPPER WEST LAKE DAM	TX 4143	F-44-157	VINCENT LAKE	TX 2902	F-44-6
UPPER WEST LAKE DAM	TX 4151	F-44-157	VOSS LAKE DAM	TX 158	F-44-2
UPPER WEST LAKE DAM	TX 4151	F-44-157	W A SMITH LAKE #1	TX 169	F-44-2
UPPER WEST LAKE DAM	TX 4141	F-44-140	W A SMITH LAKE #2	TX 3518	F-44-27
UPPER WEST LAKE DAM	TX 4168	F-44-157	W D COLEMAN LAKE DAM	TX 2136	F-44-136
UPPER WEST LAKE DAM	TX 3789	F-44-78	W D KURY DAM	TX 3669	F-44-112
UPPER WEST LAKE DAM	TX 303	F-44-145	W D RANCH LAKE	TX 3479	F-44-37
UPPER WEST LAKE DAM	TX 2676	F-44-150	W E DENNIS DAM	TX 3214	F-44-86
UPPER WEST LAKE DAM	TX 2727	F-44-127	W FORK ABOVE BRIDGEPORT SCS SITE 3B		

INVENTORY OF DAMS OF THE UNITED STATES
INDEX FOR TEXAS

N A M E	ID. NO.	P A G E	N A M E	ID. NO.	P A G E
W H ELLIS DAM	TX 1648	F-44-38	WELDER LAKE #1	TX 1983	F-44-99
W H REED DAM	TX 4207	F-44-147	WELDER LAKE #2	TX 1986	F-44-99
W O GROSS JR DAM	TX 4098	F-44-108	WELDER LAKE #3	TX 1985	F-44-99
WACO DAM	TX 16	F-44-108	WELDER LAKE #4	TX 1987	F-44-99
WAGER DAM	TX 3231	F-44-111	WELDER LAKE #5	TX 1988	F-44-99
WAGONER ESTATE LAKE NUMBER 1	TX 1026	F-44-165	WELDER LAKE #6	TX 1984	F-44-99
WALKER DAM	TX 3022	F-44-110	WELDER LAKE #7	TX 1998	F-44-99
WALKER DAM	TX 2277	F-44-163	WELDER LAKE #8	TX 2004	F-44-99
WALKER DAM 2	TX 3218	F-44-111	WELDER LAKE #9	TX 2003	F-44-99
WALKER LAKE	TX 2659	F-44-100	WELLS LAKE	TX 3329	F-44-92
WALKER LAKE #1	TX 2001	F-44-99	WELLS LAND & CATTLE CO DAM NO 5	TX 947	F-44-171
WALKER LAKE #2	TX 2002	F-44-99	WELLS LAND & CATTLE CO DAM NO 4	TX 946	F-44-171
WALKER LAKE #3	TX 2000	F-44-99	WESLEY E SEALE DAM	TX 3895	F-44-84
WALKER LAKE DAM	TX 3882	F-44-127	WEST CINCO RANCH LAKE DAM	TX 1563	F-44-61
WALKER LAKE DAM	TX 3076	F-44-68	WEST DALLAS HOUSING PROJECT LAKE	TX 828	F-44-43
WALKER LAKE DAM 1	TX 3217	F-44-111	WEST DAM	TX 1538	F-44-15
WALLACE DAM	TX 3230	F-44-111	WEST FORK ABOVE BRIDGEPORT SCS SITE 3	TX 3213	F-44-87
WALSH LAKE DAM	TX 1360	F-44-167	WEST FORK ABOVE BRIDGEPORT SCS SITE 2	TX 3212	F-44-86
WALTER CREEK DAM	TX 2726	F-44-93	WEST FORK ABOVE BRIDGEPORT WS SCS 9	TX 3202	F-44-87
WALTER DROEMER	TX 2660	F-44-100	WEST FORK ABOVE BRIDGEPORT WS SCS 11	TX 3203	F-44-86
WALTER HELM DAM	TX 3293	F-44-61	WEST FORK ABOVE BRIDGEPORT SCS 12	TX 3204	F-44-86
WALTER STAPP LAKE DAM	TX 3710	F-44-60	WEST FORK ABOVE BRIDGEPORT WS SCS 1	TX 3211	F-44-87
WALTERS DAM	TX 2456	F-44-93	WEST FORK ABOVE BRIDGEPORT WS SCS #6	TX 3201	F-44-87
WALTON LAKE DAM	TX 2903	F-44-6	WEST MUD CREEK LAKE	TX 254	F-44-145
WALTRIP LAKE DAM	TX 3070	F-44-68	WESTWOOD SHORES LAKE NO 1	TX 514	F-44-154
WARD LAKE	TX 75	F-44-18	WESTWOOD SHORES LAKE NO 2	TX 515	F-44-154
WARDNER LEVEE	TX 4055	F-44-22	WEYMOUTH MIDDLE LAKE DAM	TX 3830	F-44-121
WARDNER DAM NO 1	TX 3272	F-44-83	WHALE POND DAM	TX 3925	F-44-133
WARDNER DAM NO 2	TX 3271	F-44-83	WHEATHEART FEEDERS DAM	TX 3893	F-44-128
WARREN DAM	TX 1415	F-44-49	WHEELER LAKE DAM	TX 953	F-44-171
WARREN DAM	TX 1402	F-44-49	WHIDDON DAM	TX 319	F-44-142
WARREN ESTATE RESERVOIR	TX 3398	F-44-71	WHISKEY CREEK DAM	TX 3942	F-44-172
WATER WHEELS DAM NO 1	TX 3815	F-44-140	WHITAKER DAM	TX 2449	F-44-101
WATER WHEELS DAM NO 2	TX 3816	F-44-140	WHITE COMPANY DAM	TX 4142	F-44-157
WATKINS DAM 1	TX 1800	F-44-174	WHITE LAKE	TX 3560	F-44-72
WATKINS DAM 2	TX 1805	F-44-174	WHITE LAKE	TX 215	F-44-78
WATSON EAST DAM	TX 2951	F-44-161	WHITE LAKE DAM	TX 1471	F-44-9
WATSON LAKE	TX 3844	F-44-129	WHITE LAKE DAM	TX 783	F-44-149
WATSON WEST DAM	TX 2950	F-44-161	WHITE RIVER DAM	TX 2143	F-44-42
WAXAMACHIE COUNTRY CLUB LAKE DAM	TX 1282	F-44-53	WHITE ROCK DAM	TX 840	F-44-43
WAYNE PORTER LAKE DAM	TX 2419	F-44-147	WHITEHEAD DAM	TX 3135	F-44-152
WAYNE SMITH DAM	TX 1568	F-44-10	WHITEHOUSE DAM	TX 245	F-44-145
WEATHERS AND WOMACK DAM	TX 3472	F-44-37	WHITNEY DAM	TX 17	F-44-11
WEATHERFORD DAM	TX 1222	F-44-131	WHOLECATTLE FEEDERS RESERVOIR DAM B	TX 646	F-44-82
WEBSTER DAM	TX 1587	F-44-74	WHOLECATTLE FEEDERS RESERVOIR DAM A	TX 667	F-44-82
WEDDINGTON LAKE #1	TX 2044	F-44-90	WICHITA FALLS DAM	TX 2883	F-44-26
WEDDINGTON LAKE #2	TX 2045	F-44-90	WICHMAN DAM	TX 3071	F-44-68
WEINERT RANCH RESERVOIR	TX 3695	F-44-167	WICKERSHAM DAM	TX 3881	F-44-127

INVENTORY OF DAMS OF THE UNITED STATES
INDEX FOR TEXAS

N A M E	ID. NO.	P A G E	N A M E	ID. NO.	P A G E
WICKHAM DAM	TX 3451	F-44-67	WINSHIP LAKE NO 3 DAM	TX 3659	F-44-113
WILBANKS DAM	TX 4111	F-44-108	WIRT DAM	TX 3266	F-44-83
WILCOAT DAM	TX 990	F-44-18	WOLF CREEK DAM	TX 162	F-44-2
WILEMON LAKE DAM	TX 1308	F-44-53	WOLFE CITY RESERVOIR NO 1	TX 490	F-44-85
WILEY TANK DAM	TX 3033	F-44-110	WOLFE CITY RESERVOIR NO 2	TX 489	F-44-85
WILEY WERR DAM	TX 3536	F-44-139	WOLFE PECANLAND 1	TX 3470	F-44-37
WILKINS DAM	TX 3284	F-44-83	WOOD COUNTY DAM NO 1	TX 950	F-44-171
WILKINS LAKE	TX 71	F-44-18	WOOD COUNTY DAM NO 2	TX 936	F-44-172
WILLIAM HARLOW DAM	TX 338	F-44-141	WOOD COUNTY DAM NO 3	TX 920	F-44-172
WILLIAM S EDWARDS DAM	TX 4211	F-44-24	WOOD DAM	TX 3726	F-44-156
WILLIAMS CREEK WS SCS SITE 1	TX 2547	F-44-63	WOOD LAKE	TX 1913	F-44-64
WILLIAMS CREEK WS SCS SITE 3	TX 2545	F-44-63	WOOD LAKE DAM	TX 3407	F-44-71
WILLIAMS CREEK WS SCS SITE 4	TX 2543	F-44-63	WOODLAND LAKE	TX 91	F-44-121
WILLIAMS CREEK WS SCS SITE 2	TX 2546	F-44-63	WOODLAWN LAKE DAM	TX 1445	F-44-9
WILLIAMS DAM	TX 3279	F-44-83	WOODROW GRIFFITH LAKE DAM	TX 2698	F-44-150
WILLIAMS LAKE #1	TX 3170	F-44-5	WOODS LAKE DAM	TX 943	F-44-172
WILLIAMS LAKE #2	TX 2807	F-44-159	WOODVALE DAM	TX 924	F-44-172
WILLIAMS LAKE #3	TX 3820	F-44-140	WOODWARD DAM	TX 1779	F-44-41
WILLIAMS LAKE #4	TX 80	F-44-18	WORTHAM LAKE NO 1	TX 691	F-44-62
WILLIAMS LAKE #5	TX 153	F-44-2	WORTHAM LAKE NO 2	TX 690	F-44-62
WILLIAMS LAKE #6	TX 405	F-44-58	WORTHINGTON LAKE DAM	TX 3207	F-44-87
WILLIAMS LAKE #7	TX 1748	F-44-13	WRIGHT BROTHERS MATERIALS PLANT	TX 1920	F-44-49
WILLIAMS LAKE #8	TX 1749	F-44-13	WRIGHT DAM NO 1	TX 2257	F-44-163
WILLIAMS LAKE #9	TX 2056	F-44-67	WRIGHT DAM NO 2	TX 2256	F-44-163
WILLIAMS LAKE #10	TX 3858	F-44-131	WRIGHT DAM NO 3	TX 2255	F-44-163
WILLIAMS LAKE #11	TX 3322	F-44-115	WRIGHT DAM NO 4	TX 2254	F-44-163
WILLIAMS LAKE #12	TX 3623	F-44-25	WRIGHT LAKE	TX 366	F-44-11
WILLIAMS LAKE #13	TX 1409	F-44-49	WYLIE LAKE DAM	TX 2946	F-44-21
WILLIAMS LAKE #14	TX 4165	F-44-157	XQZ DAM	TX 3131	F-44-152
WILLIAMS LAKE #15	TX 3494	F-44-37	YARBORO LAKE DAM	TX 3053	F-44-68
WILLIAMS LAKE #16	TX 3541	F-44-139	YORK CREEK WS SCS SITE NO 14 DAM	TX 1612	F-44-69
WILLIAMS LAKE #17	TX 2830	F-44-159	YORK CREEK WS SCS SITE NO 15 DAM	TX 1613	F-44-69
WILLIAMS LAKE #18	TX 3059	F-44-68	YORK CREEK WS SCS SITE NO 13 DAM	TX 1611	F-44-69
WILLIAMS LAKE #19	TX 203	F-44-78	YORK CREEK WS SCS SITE NO 9 DAM	TX 1607	F-44-69
WILLIAMS LAKE #20	TX 272	F-44-145	YORK CREEK WS SCS SITE NO 11 DAM	TX 1603	F-44-69
WILLIAMS LAKE #21	TX 1782	F-44-113	YORK CREEK WS SCS SITE NO 16 DAM	TX 1608	F-44-69
WILLIAMS LAKE #22	TX 145	F-44-2	YORK CREEK WS SCS SITE NO 6 DAM	TX 1605	F-44-69
WILLIAMS LAKE #23	TX 31	F-44-133	YORK CREEK WS SCS SITE NO 10 DAM	TX 1610	F-44-69
WILLIAMS LAKE #24	TX 314	F-44-142	YORK CREEK WS SCS SITE NO 12 DAM	TX 1604	F-44-69
WILLIAMS LAKE #25	TX 2939	F-44-20	YORK CREEK WS SCS SITE NO 7 DAM	TX 1609	F-44-69
WILLIAMS LAKE #26	TX 2974	F-44-161	YORK CREEK WS SCS SITE NO 8 DAM	TX 1606	F-44-69
WILLIAMS LAKE #27	TX 2975	F-44-161	YORK CREEK WS SCS SITE NO 1 DAM	TX 1548	F-44-35
WILLIAMS LAKE #28	TX 2870	F-44-26	YORK CREEK WS SCS SITE 4 DAM	TX 1544	F-44-35
WILLIAMS LAKE #29	TX 3664	F-44-113	YORK CREEK WS SCS SITE 2	TX 1543	F-44-35
WILLIAMS LAKE #30	TX 3664	F-44-113	YORK CREEK WS SCS SITE 3 DAM	TX 1549	F-44-35
WILLIAMS LAKE #31	TX 3670	F-44-113	YORK CREEK WS SITE 5	TX 1584	F-44-74
WILLIAMS LAKE #32	TX 3650	F-44-113	YOUNG LAKE	TX 284	F-44-145
WILLIAMS LAKE #33	TX 3650	F-44-113	YOUNG LAKE DAM	TX 2806	F-44-159

I N V E N T O R Y O F D A M S O F T H E U N I T E D S T A T E S
I N D E X F O R T E X A S

N A M E	I D . N O .	P A G E	N A M E	I D . N O .	P A G E
YOUNGRLOOD DAM	TX 3533	F-44-139			
YOUNGRLOOD LAKE DAM	TX 2905	F-44-6			
YOWELL DAM	TX 4100	F-44-108			
ZACHARY DAM	TX 2250	F-44-163			
ZALWANCK LAKE	TX 2379	F-44-114			
ZESCH DAM	TX 3894	F-44-111			
ZIMMERPHANZEL DAM	TX 1324	F-44-167			
ZOO LAKE DAM	TX 2701	F-44-150			

INVENTORY OF DAMS IN THE UNITED STATES

UTAH (CONT'D)
BOX ELDER COUNTY (CONT'D)

151
51
00

YEAR COMPLETED
PURPOSE
HEIGHT (FT)
MAX CAPACITY (ACRE FT.)
NEAREST DOWNSTREAM CITY/TOWN/VILLAGE

TYPE OF DAM
RIVER OR STREAM
MEADOW CREEK
DEEP CREEK
SULPHUR CREEK
SOUTH JUNCTION CREEK
WEST FK GROUSE CREEK
CACHE COUNTY
ANDERSON DUTY MCCARRY RESERVOIR
NEWTON
PARSONS JACK
PORCUPINE
TONY GROVE LAKE DAM
UPPER LOGAN CITY
CARRON COUNTY
ANDERSONS DAM AND RESERVOIR
GRASSY TRAIL
MILLER CREEK
POWELL (SHERIDAN)
SCOTFIELD
SOUTH RESERVOIR
DAGGETT COUNTY
BROWNE LAKE
DAGGETT LAKE
FLAMING GORGE

NAME OF DAM OR IMPOUNDMENT	RIVER OR STREAM	TYPE OF DAM	YEAR COMPLETED	PURPOSE	HEIGHT (FT)	MAX CAPACITY (ACRE FT.)	NEAREST DOWNSTREAM CITY/TOWN/VILLAGE	POPULATION	DIST. FROM DAM (MI.)	OWNER
MEADOW CREEK	MEADOW CREEK	EARTH	1929	I	22	105				2 GROUSE CREEK LAND & LIVE
ROSE (ARCHIE)	DEEP CREEK	EARTH	1963	I	30	1,948				3 ARCHIE ROSE
SMOOTH AND SONS	SULPHUR CREEK	EARTH	1971	I	6	78	TREMONTON	2,794	6	3 A V SMOOTH AND SONS
SOUTH JUNCTION	SOUTH JUNCTION CREEK	EARTH	1958	I	28	865	LYNN	7	2	2 DIV WATER RESOURCES
WEST GROUSE CREEK	WEST FK GROUSE CREEK	EARTH	1959	I	40	1,510	ETNA	7	3	1 DIV WATER RESOURCES
CACHE COUNTY										
ANDERSON DUTY MCCARRY RESERVOIR	CUB RIVER	EARTH	1967	I	23	100	LEWISTON	1,244	1	3 HOWARD S ANDERSON
NEWTON	LITTLE BEAR RIVER	EARTH	1935	I C R O	82	18,800	WELLSVILLE	1,500	5	2 BUREAU OF RECLAMATION
PARSONS JACK	CLARKSTON CREEK	EARTH	1946	I	76	6,200	NEWTON TOWN	444	3	1 BUREAU OF RECLAMATION
PORCUPINE	DRAIN	EARTH	1963	I	40	75	AMALGA	207	4	3 JACK PARSONS
TONY GROVE LAKE DAM	EAST FK LITTLE BEAR RIVER	EARTH	1962	I	151	12,950	AVON	60	4	1 PORCUPINE RES CO
UPPER LOGAN CITY	TONY GROVE	EARTH	1939	R	19	270	SMITHFIELD	3,300	3	3 US FOREST SERVICE
CARRON COUNTY	LOGAN CITY	ROCKFILL	1901	H	15	160	LOGAN	22,333	4	1 LOGAN CITY CORP
ANDERSONS DAM AND RESERVOIR	SOLDIER CREEK	EARTH	1936	I	32	229	WOODSIDE	10	30	3 H MAHLERS S STAMPIOS
GRASSY TRAIL	GRASSY TRAIL CREEK	EARTH	1951	I N O	84	1,003	DRABERTON	2,400	7	1 GENEVA & KAISER STEEL CO
MILLER CREEK	MILLER CREEK	EARTH	1931	I	26	174			2	PRICE RES & IMP CO
POWELL (SHERIDAN)	MINNIE HAUD CREEK	EARTH	1940	I	18	50			3	SHERIDAN R POWELL
SCOTFIELD	PRICE RIVER	EARTH	1946	C R D	60	111,500	CASTLE GATE	205	23	1 BUREAU OF RECLAMATION
SOUTH RESERVOIR	DUGOUT CREEK	EARTH	1917	I	8	230	WOODSIDE	10	26	3 JOHN MARAKIS
DAGGETT COUNTY										
BROWNE LAKE	CARTER CREEK	EARTH	1957	R O	23	939				3 UTAH DIV WILDLIFE RES
DAGGETT LAKE	SOUTH FORK OF SHEEP CREEK	EARTH	1932	I R	6	313				3 SHEEP CREEK IRR CO
FLAMING GORGE	GREEN RIVER	ARCH	1964	H C S R	453	4,003,000	JENSEN	300	107	1 BUREAU OF RECLAMATION

PURPOSES I - IRRIGATION H - HYDROELECTRIC C - FLOOD CONTROL S - WATER SUPPLY D - DEBRIS CONTROL N - NAVIGATION R - RECREATION O - OTHER

HAZARD POTENTIAL 1 - HIGH 2 - SIGNIFICANT 3 - LOW

INVENTORY OF DAMS IN THE UNITED STATES

UTAH (CONT'D)
DAGGETT COUNTY (CONT'D)

NAME OF DAM OR IMPOUNDMENT	RIVER OR STREAM	TYPE OF DAM	YEAR COMPLETED	PURPOSE	HEIGHT (FT)	MAX CAPACITY (ACRE-FT.)	NEAREST DOWNSTREAM CITY, TOWN, VILLAGE	POPULATION	DIST FROM DAM (MI.)	OWNER	HAZARD POTENTIAL	PURPOSES
GREENS LAKES	LAKE CREEK	EARTH	1900	I	6	50				HERER GLEN	1	01
SHEPP CREEK	SHEEP CREEK	EARTH	1958	R	15	920				DIV WILDLIFE RESOURCES	2	01
SPIRIT LAKE	MIDDLE FORK	EARTH	1934	I	14	284				SHEEP CREEK IRR CO	3	01
TAMARACK LAKE	MIDDLE FORK OF SHEEP CREEK	EARTH	1918	I	8	311				SHEEP CREEK IRR CO	1	01
DAVIS COUNTY												
ADAMS DAM OR EARTH RESERVOIR	SNOW CREEK	EARTH	1915	I	50	937	LAYTON	13,603		KAYS CREEK IRRIG CO	1	02
BEAR WALLOW LAKE	NORTH COTTONWOOD CREEK	EARTH	1901	I	23	58	FARMINGTON	2,526	8		2	02
EAST CANYON	EAST CANYON CREEK	ARCH	1966	I S C O	195	58,400	PORTERSVILLE	100	7	BUREAU OF RECLAMATION	1	01
HOBBS CREEK	NORTH FORK KAYS CREEK	EARTH	1919	I	80	1,162	LAYTON	13,603	2	KAYS CREEK IRR CO	1	02
HOLMES CREEK	HOLMES CREEK	EARTH	1922	I	65	936	LAYTON	13,603	2	HOLMES CREEK IRR CO	1	02
KAYSVILLE	SOUTH FK HOLMES CREEK	EARTH	1912	I	43	266	KAYSVILLE	6,192	1	KAYSVILLE IRR CO	1	02
NORTH COTTONWOOD LAKE	NORTH COTTONWOOD CREEK	EARTH	1901	I	17	51	FARMINGTON	2,526	8		2	02
DUCHECNE COUNTY												
ATWOOD LAKE	ATWOOD CREEK	EARTH	1950	I	11	2,699	WHITEROCK	300	27	DRY GULCH IRR CO	2	01
BIG SAND WASH	BIG SAND WASH	EARTH	1965	I	85	12,050	RANDLETT	25	20	MOON LAKE WATER USERS ASS	1	01
BLUEBELL LAKE RES	GARFIELD CREEK	EARTH	1928	I	6	240	ALTONAH	10	19	MOON LAKE WATER USERS	2	01
BROWN DUCK	BROWN DUCK CREEK	EARTH	1920	I	14	1,000	MOUNTAIN HOME	50	20	MOON LAKE WATER USERS	3	01
CEDARVIEW	TR-COTTONWOOD CREEK	EARTH	1968	I	30	850	ROOSEVELT	4,550	20	UTE INDIAN TRIBE	3	01
CHIPETA LAKE	WHITEROCKS RIVER	EARTH	1957	I	30	2,910	WHITEROCKS	300	30	WHITEROCKS IRR CO	2	01
CLEMENT LAKE	CLEMENTS CREEK	EARTH	1922	I	13	1,627	MOUNTAIN HOME	50	21	MOON LAKE WATER USERS	2	01
CLIFF LAKE	WHITEROCKS RIVER	EARTH	1957	I	22	1,086	WHITEROCKS	300	20	OURAY PARK IRR CO	1	01
CRESCENT LAKE	UINTAH RIVER	EARTH	1927	I	9	500	WHITEROCKS	300	24	DRY GULCH IRR CO	3	01
DEER LAKE	SWIFT CREEK	EARTH	1931	I	20	104	ALTONAH	10	19	MOON LAKE WATER USERS	2	01
DRIFT LAKE	YELLOWSTONE CREEK	ROCKFILL	1928	I	10	207	ALTONAH	10	22	MOON LAKE WATER USERS	2	01
EAST TIMOTHY	SWIFT CREEK	EARTH	1951	I	28	682	ALTONAH	10	22	MOON LAKE WATER USERS	1	01

PURPOSES I - IRRIGATION C - FLOOD CONTROL S - WATER SUPPLY D - DEBRIS CONTROL
H - HYDROELECTRIC N - NAVIGATION R - RECREATION O - OTHER

HAZARD POTENTIAL 1 - HIGH 2 - SIGNIFICANT 3 - LOW

INVENTORY OF DAMS IN THE UNITED STATES

UTAH (CONT'D)
DUCHEMNE COUNTY (CONT'D)

DATE
1968
10
20

CHRT.
FROM
DAM
(MI.)

NEAREST DOWNSTREAM
CITY-TOWN-VILLAGE

YEAR
COM.
PLET.

PUR.
POSE

TYPE OF DAM

NAME OF DAM OR IMPOUNDMENT

NAME OF DAM OR IMPOUNDMENT	RIVER OR STREAM	TYPE OF DAM	YEAR COM. PLET.	PUR. POSE	HEIGHT (FT)	MAX CAPACITY (ACRE FT.)	NEAREST DOWNSTREAM CITY-TOWN-VILLAGE	POPULATION	CHRT. FROM DAM (MI.)	OWNER
FARMERS LAKE	SWIFT CREEK	EARTH	1931 I	I	11	1,327	ALTONAH	10	24 2	MOON LAKE WATER USERS
FIVE POINT LAKE	WEST FORK OF YELLOWSTONE CRK	EARTH	1940 I	I	10	810	ALTONAH	10	27 1	MOON LAKE WATER USERS
FOX LAKE	SMALE CREEK	EARTH	1927 I	I	8	930	WHITEROCKS	300	29 2	DRY GULCH IRR CO
HELLER LAKE	DRY GULCH CREEK	EARTH	1925 I	I	16	176	BLUEBELL	30	19 3	MONARCH CAN & RES CO
ISLAND LAKE	BROWN DUCK CREEK	EARTH	1920 I	I	17	1,112	ALTONAH	10	19 1	MOON LAKE WATER USERS
JENNINGS	PLEASANT VALLEY DRAW	EARTH	1938 I	I	8	171			3	WILLIAM JENNINGS
KIDNEY LAKE	BROWN DUCK CREEK	EARTH	1920 I	I	22	4,320	ALTONAH	10	20 2	MOON LAKE WATER USERS
LAMB (FLOYD)	PAKLETTE DRAW	EARTH	1961 I	I	11	1,487			3	FLOYD LAMB
LOWER CHAIN LAKE	KREBS CREEK	GRAVITY	1929 I	I	16	830	NEOLA	400	21 1	DRY GULCH IRR CO
MIDVIEW	DUCHEMNE RIVER	EARTH	1937 I	R	42	5,800	MYTON	322	7 1	BUREAU OF RECLAMATION
MILK LAKE	POFFSTREAM? MILK CREEK	EARTH	1937 I	I	9	185	ALTONAH	10	26 2	BRUCE & MAX HARTMAN
MOCCASIN LAKE	WHITEROCKS RIVER	EARTH	1923 I	I	6	50	WHITEROCKS	300	24 3	WHITEROCKS IRR CO
MOON LAKE	LAKEFORT RIVER	EARTH	1938 I	C R D	75	50,700	MYTON	322	36 1	BUREAU OF RECLAMATION
PAPPOSF LAKE	WHITEROCKS RIVER	EARTH	1923 I	I	7	300	WHITEROCKS	300	26 3	WHITEROCKS IRR CO
RED CREEK	RED CREEK	EARTH	1960 I	I	97	5,700	FRUITLAND	15	7 1	RED CREEK IRR CO
STARR (JOHN)	EAST FK COTTONWOOD CREEK	EARTH	1925 I	I	36	2,373	NEOLA	400	11 1	CEDAR VIEW IRR CO
STARVATON	STRAWBERRY RIVER	EARTH	1970 I	R C S	156	189,000	DUCHEMNE	1,094	3 1	BUREAU OF RECLAMATION
SUPERIOR LAKE	WEST FORK OF YELLOWSTONE CREEK	EARTH	1933 I	I	11	400	ALTONAH	10	24 2	MOON LAKE WATER USERS
TWIN POTS	WEST FK OF LAKE CREEK	EARTH	1931 I	I	33	4,344	ALTONAH	0	10 1	MOON LAKE WATER USERS
UPPER CHAIN LAKE	KREBS CREEK	GRAVITY	1921 I	I	10	504	WHITEROCKS	300	20 2	DRY GULCH IRR CO
WATER LILY LAKE	SWIFT CREEK	EARTH	1920 I	I	10	470	ALTONAH	10	15 3	MOON LAKE WATER USERS
WHITE MILLER LAKE	SWIFT CREEK	EARTH	1926 I	I	6	95	ALTONAH	10	29 3	MOON LAKE WATER USERS
WIGWAM	WHITEROCKS RIVER	EARTH	1936 I	I	15	200	WHITEROCKS	300	28 2	WHITEROCKS IRR CO
YELLOWSTONE POWER DIVERSION	YELLOWSTONE CREEK	OTHER	1942 H	H	10	60	ALTONAH	10	12 3	MOON LAKE ELECTRIC
FERRY COUNTY ----- RUCKHORN DAM	TR-SAN RAFAEL RIVER	EARTH	1968 I	C	22	4,529	NONE		3	BUREAU OF LAND MANAGEMENT

PURPOSES I - IRRIGATION H - HYDROELECTRIC C - FLOOD CONTROL B - WATER SUPPLY D - DEBRIS CONTROL
N - NAVIGATION R - RECREATION O - OTHER

HAZARD POTENTIAL 1 - HIGH 2 - SIGNIFICANT 3 - LOW

INVENTORY OF DAMS IN THE UNITED STATES

UTAH (CONT'D)
EMERY COUNTY (CONT'D)

NAME OF DAM OR IMPOUNDMENT	RIVER OR STREAM	TYPE OF DAM	YEAR COMPLETED	PURPOSE	HEIGHT (FT)	MAX CAPACITY (ACRE-FT.)	NEAREST DOWNSTREAM CITY, TOWN, VILLAGE	POPULATION	DIST. FROM DAM (MI.)	OWNER	HAZARD POTENTIAL	SIGNIFICANT	CONTROL	DEBRIS CONTROL	WATER SUPPLY	D	RECREATION	O	OTHER
CLEVELAND	SPRING CREEK	EARTH	1908	I	32	3,275	HUNTINGTON	857	25	HUNTINGTON-CLEV	01								
DUCK FORK	DUCK FORK	EARTH	1949	I	32	718	FERRON	663	18	FERRON CANAL & RES CO	01								
ELECTRIC LAKE	HUNTINGTON CREEK	EARTH	1973	H	194	34,000	HUNTINGTON	857	24	UTAH POWER & LIGHT CO	01								
FERRON (INDIAN CREEK)	INDIAN CREEK	EARTH	1916	I	20	1,330	FERRON	663	23	FERRON CANAL & RES CO	01								
HUNTINGTON NORTH	HUNTINGTON CREEK	EARTH	1966	I	59	5,690	HUNTINGTON	857	3	BUREAU OF RECLAMATION	01								
JOES VALLEY	SEELY CREEK	EARTH	1966	I	180	71,900	ORANGEVILLE	511	14	BUREAU OF RECLAMATION	01								
LITTLE BRUSH CREEK	LITTLE BRUSH CREEK	EARTH	1903	I	34	175	MOORE	7	16	INDEPENDENT CANAL-RES CO	01								
LITTLE MADSEN	ROLFSON CREEK	EARTH	1950	I	21	58	HUNTINGTON	857	24	HUNTINGTON-CLEV	01								
MILLSITE	FERRON CREEK	EARTH	1971	I	100	18,000	FERRON	663	3	FERRON CR IRR CO	01								
WILLOW LAKE	SHINGLETON CREEK	EARTH	1940	I	14	116	FERRON	663	15	FERRON CANAL & IRR CO	01								
WRIGLEY SPRINGS	SLIDE HOLLOW	EARTH	1956	I	18	133	FERRON	663	20	FERRON CANAL & RES CO	01								
GARFIELD COUNTY																			
BOULDER CREEK WEST FORK	TR-BOULDER CREEK	ROCKFILL	1961	I	41	75	NONE			GARKANE POWER ASSOC.	01								
DOG VALLEY	ECHARD CREEK	EARTH	1907	I	6	1,046	CIRCLEVILLE	443	17	BEAVER VALLEY GRAZING AS	02								
HITE	WASH TRIP TO TRACHYTE CREEK	EARTH	1947	I	20	73				A L CHAFFIN	02								
JACOBS RESERVOIR	PINE CREEK	EARTH	1911	I	10	900	NONE			PINE CREEK IRRIGATION CO	01								
JACOBS VALLEY	PINE CREEK	EARTH	1911	I	10	2,332	ESCALANTE	638	23	PINE CREEK IRR CO	02								
JOHNSON STORAGE	HENRIEVILLE CREEK	EARTH	1973	I	10	76				CLFM & LAVON JOHNSON	02								
LONG WILLOW BOTTOM	TWITCHELL CREEK	EARTH	1961	R	17	100	ESCALANTE	638	25	DIV WILDLIFE RESOURCES	02								
LOWER ROWNS	PLEASANT & OAK CREEKS	EARTH	1919	I	33	3,026	NOTOM	7	13	WILLIAM R CHRISTENSEN	02								
NORTH CREEK	NORTH CREEK	EARTH	1941	I	39	713	ESCALANTE	638	14	NFW ESCALANTE IRR CO	02								
OAK CREEK	OAK CREEK	EARTH	1936	I	20	1,000	HANKSVILLE	90	48	WILLIAM R CHRISTENSEN	02								
PACER LAKE RESERVOIR	CENTFR CREEK	EARTH	1918	I	9	350	NONE			US FOREST SERVICE	01								
PANGUITCH LAKE	BUNKER BLUE CLEAR IPSOM CREEK	GRAVITY	1872	I	25	18,580	PANGUITCH	1,318	14	WEST PANGUITCH IRR & RES	02								
PINE LAKE-LAKFVIEW RES	PINE CREEK	EARTH	1922	R	39	1,808				DIV WILDLIFE RESOURCES	02								
POLLYWOG LAKE	ANTELOPE SPRING	EARTH	1947	I	10	800	ANTIMONY	113	13	BENCH IRR CO	02								

PURPOSES I - IRRIGATION C - FLOOD CONTROL S - WATER SUPPLY D - DEBRIS CONTROL
H - HYDROELECTRIC N - NAVIGATION R - RECREATION O - OTHER

HAZARD POTENTIAL 1 - HIGH 2 - SIGNIFICANT 3 - LOW

INVENTORY OF DAMS IN THE UNITED STATES

UTAH (CONT'D)
GARFIELD COUNTY (CONT'D)

NAME OF DAM OR IMPOUNDMENT	RIVER OR STREAM	TYPE OF DAM	YEAR COMPLETED	PURPOSE	HEIGHT (FT)	MAX CAPACITY (AGRE-FT.)	NEAREST DOWNSTREAM CITY-TOWN-VILLAGE	POPULATION	DIST. FROM DAM (MI.)	OWNER	
										1909	1965
RED CREEK	RED CREEK	EARTH	1909 I	45	2,000	PARAGONAH	275	8	1	RED CREEK RES & CANAL CO	
ROUNDEY RESERVOIR	PINE CREEK	EARTH	1965 I	10	190	NONE			3	PINE CREEK IRRIGATION CO	
SPECTACLE LAKE	BOULDER CREEK	EARTH	1940 I	38	1,450	BOULDER	93	13	1	BOULDER IRR & MAIER DEV	
TROPIC RESERVOIR DAM	EAST FORK OF SEVIER RIVER	EARTH	1936 I	20	2,400	PANGUITCH	1,318	33	1	TROPIC-EAST FORK IRR CO	
WIDE HOLLOW	ESCALANTE RIVER CANAL	EARTH	1954 I	40	2,324	ESCALANTE	638	2	1	NEW ESCALANTE IRR CO	
GRAND COUNTY											
CRESCENT WASH	CRESCENT WASH	EARTH	1952 O	23	271	CRESCENT JUNCTION		7	2	BUREAU OF LAND MANAGEMENT	
FISHER VALLEY NO 1	FISHER CREEK	EARTH	1911 I	27	77				3	R J SAUNDERS	
FISHER VALLEY NO 2	FISHER CREEK	EARTH	1911 I	10	50				3	R J SAUNDERS	
LAKE MOHAW	S FORK MILL CREEK	EARTH	1948 R	27	33	MOAB	4,800	16	3	US FOREST SERVICE	
PACE	LAKE DRAW ON POTSY DRAW	EARTH	1944 I	13	364				3	PACE BROTHERS CO	
VALLEY CITY	THOMPSON WASH	EARTH	1938 I	7	457				2	FRANK PAXTON	
IRON COUNTY											
CO-OP VALLEY	CO-OP VALLEY SINKS	EARTH	1938 I	20	2,394				3	PAROWAN RECLAMATION CO	
GUBLER (HARRIS)	KANARRA CREEK	EARTH	1960 I	14	50	PINTURA	10	11	3	HARRIS GUBLER	
LAMB (STEWART)	LITTLE PINTO CREEK	EARTH	1973 I	18	54	NEWCASTLE	150	7	2	STEWART LAMB	
MEADOW HOLLOW	SPRING & LAVERKIN CREEKS	EARTH	1948 I	26	209	KANARRAVILLE	204	6	1	SPRING CH-LAVENKIN IRR CO	
MEADOW LODGE LAKE	SEVIER RIVER	EARTH	1965 O	15	50				3	NEW LAND & MORT CO	
MODENA	VIOLTY SPRINGS CANYON	EARTH	1958 O	11	506				3	BUREAU OF LAND MANAGEMENT	
MODENA DRAW DAM	MODENA DRAW	EARTH	1940 S	11	946	NONE			3	BUREAU OF LAND MANAGEMENT	
NEWCASTLE (PINTO CREEK)	PINTO CREEK	EARTH	1956 I	73	5,290	NEWCASTLE	150	2	1	NEWCASTLE RES CO	
PINE CREEK RESERVOIR	PINE CREEK	EARTH	1912 O	10	900	NONE			3	US FOREST SERVICE	
YANKEE MEADOW	YANKEE CREEK	EARTH	1924 I	28	836	PAROWAN	1,423	10	1	PAROWAN RES CO	

PURPOSES: I - IRRIGATION; H - HYDROELECTRIC; N - NAVIGATION; C - FLOOD CONTROL; S - WATER SUPPLY; D - DEBRIS CONTROL; R - RECREATION; O - OTHER

HAZARD POTENTIAL: 1 - HIGH; 2 - SIGNIFICANT; 3 - LOW

INVENTORY OF DAMS IN THE UNITED STATES

UTAH (CONT'D)
JUAB COUNTY

DIST. FROM DAM (MILES)

OWNER

NEAREST DOWNSTREAM CITY-TOWN-VILLAGE

MAX CAPACITY (ACRE-FT.)

HEIGHT (FT)

YEAR COMPLETED

TYPE OF DAM

RIVER OR STREAM

NAME OF DAM OR IMPONDMENT

CONCRETE

NAME OF DAM OR IMPONDMENT	RIVER OR STREAM	TYPE OF DAM	YEAR COMPLETED	HEIGHT (FT)	MAX CAPACITY (ACRE-FT.)	NEAREST DOWNSTREAM CITY-TOWN-VILLAGE	POPULATION	OWNER	CONCRETE
GRANITE CREEK	RED CEDAR CREEK	EARTH	1940 I	6	186			3 HOWELLS LIVESLOCK INC	02
HOGBACK	WASH	EARTH	1945 O	13	270	NONE		3 BUREAU OF LAND MANAGEMENT	02
JUAB LAKE	LITTLE SALT CREEK	EARTH	1900 I	8	2,572	MILLS	7	5 JUAB LAKE IRR CO	02
HONA	CURRENT CREEK	EARTH	1895 I	27	21,000	ELBERTA	50	8 CURRENT CREEK IRR CO	02
SEVIER BRIDGF	SEVIER RIVER	EARTH	1914 I	77	236,000	LEAMINGTON	112	27 DELTA LAND & WATER ETAL	02
KANE COUNTY									
RUTLER VALLEY DAM	TR-WAHWEAP	EARTH	1969 C	18	270	NONE		3 BUREAU OF LAND MANAGEMENT	02
NAVAJO LAKE	NAVAJO LAKE SPRINGS	EARTH	1933 R	25	4,600			3 DIV WILDLIFE RESOURCES	02
SPENCER NO 1	KANAR CREEK	EARTH	1930 I	6	60	KANAB	1,381	2 HOMER B SPENCER	01
SPENCER NO 2	KANAR CREEK	EARTH	1930 I	6	181	KANAB	1,381	2 HOMER B SPENCER	01
MILLARD COUNTY									
D M A D	SEVIER RIVER	EARTH	1959 I	29	10,990	DELTA	1,610	6 D M A D CO	02
FOOL CREEK NO 1	FOOL CREEK	EARTH	1948 I	20	17,781	DELTA	1,610	1 CENTRAL UTAH WATER CO	02
FOOL CRFEK NO 2	FOOL CREEK	EARTH	1948 I	15	5,217	DELTA	1,610	1 CENTRAL UTAH WATER CO	02
LAKE CREEK	LAKE CREEK	EARTH	1899 I	30	5,800	GARRISON	40	3 LAKE CREEK RES CO	02
SCIPPIO LAKE	ROUND VALLEY CREEK	EARTH	1936 I	16	9,800	SCIPPIO	264	9 SCIPPIO IRR CO	02
MORGAN COUNTY									
LOST CREEK	LOST CREEK	EARTH	1966 I S R O	181	26,800	DEVILS SLIDE	200	11 BUREAU OF RECLAMATION	01
NORTHWEST	COTTONWOOD CREEK	EARTH	1966 I	32	540	MOUNTAIN GREEN	100	2 NORTHWEST IRR CO	01
WEBER	WEBER RIVER	GRAVITY	1910 H	14	100	UNITAH		3 UTAH POWER & LIGHT CO	01
WILKINSON (HARRY)	BOHMAN WASH	EARTH	1957 I	46	353			2 HARRY WILKINSON	01
PIUTE COUNTY									
BARNEY LAKE RESERVOIR	MANNING CRFEK	EARTH	1929 I	18	172	GREENWICH	25	15 HENRIE BROTHERS	02

HAZARD POTENTIAL 1-HIGH 2-SIGNIFICANT 3-LOW

PURPOSES I - IRRIGATION C - FLOOD CONTROL S - WATER SUPPLY D - DEBRIS CONTROL M - HYDROELECTRIC N - NAVIGATION R - RECREATION O - OTHER

INVENTORY OF DAMS IN THE UNITED STATES

UTAH (CONT'D)
PIUTE COUNTY (CONT'D)

NAME OF DAM OR IMPOUNDMENT	RIVER OR STREAM	TYPE OF DAM	YEAR COMPLETED	PUR. HEIGHT (FT)	MAX CAPACITY (ACRE-FT)	NEAREST DOWNSTREAM CITY-TOWN-VILLAGE	POPULATION	DIST. FROM DAM (MI.)	OWNER	PURPOSES	HAZARD POTENTIAL
BEAVER CREEK (LOWER)	BEAVER CREEK	EARTH	1925	31	339	GREENNICH	25	6	1	BEAVER CREEK IRR-RES. CO	02
OTTER CREEK	OTTER CREEK	ROCKFILL	1897	35	63,246	KINGSTON	114	9	1	OTTER CREEK RES. CO	02
PIUTE	SEVIER RIVER	EARTH	1938	62	74,000	MARYSVALE	289	9	1	PIUTE RES. & IRR. CO	02
RICH COUNTY											
BIRCH CREEK	BIRCH CREEK	EARTH	1951	91	2,256	WOODRUFF	50	8	1	WOODRUFF IRR. CO	01
BIRCH CREEK	BIRCH CREEK	EARTH	1950	23	196	WOODRUFF	50	7	1	WOODRUFF IRRIG. CO	01
LITTLE CREEK	LITTLE CREEK	EARTH	1933	17	700	RANDOLPH	500	2	1	LITTLE CREEK RES.	01
NEPONSET	KATES CREEK	EARTH	1924	0	6,216	WOODRUFF	173	18	2	DESERET LIVESTOCK CO	01
SALERATUS CREEK NO 1	LINCOLN CREEK	EARTH	1906	10	140	WOODRUFF	173	15	3	DESERET LIVESTOCK CO	01
SALERATUS CREEK NO 2	LINCOLN CREEK	EARTH	1907	14	140	WOODRUFF	173	17	3	DESERET LIVESTOCK CO	01
SALERATUS CREEK NO 3	LINCOLN CREEK	EARTH	1907	7	120	WOODRUFF	173	18	3	DESERET LIVESTOCK CO	01
SIX MILE CREEK	SIX MILE CREEK	EARTH	1951	24	717	BECKWITH				LIVESTOCK CO	01
WOODRUFF CREEK	BIRCH CREEK	EARTH	1901	22	184	WOODRUFF	173	8	1	MERRILL & DALLAS JOHNSON IRR. CO	01
WOODRUFF CREEK	WOODRUFF CREEK	EARTH	1970	101	4,600	WOODRUFF	173	9	1	WOODRUFF IRR. CO	01
SALT LAKE COUNTY											
BELL CANYON (LOWER)	BELL CANYON	EARTH	1958	57	429	GRANITE-SANDY	6,438	1	1	BELL CANYON IRR. CO	02
BELL CANYON (UPPER)	BELL CANYON	EARTH	1884	30	175	GRANITE-SANDY	6,438	1	1	BELL CANYON IRR. CO	02
BINGHAM CREEK	BINGHAM CREEK	EARTH	1965	73	1,560	MIDVALE	7,840	4	1	KENNECOTT COPPER CORP	02
LAKE ALANKCH	MILL BRANCH 5 FK	GRAVITY	1916	21	195	SALT LAKE CITY	175,885	13	1	BROWN & SANFORD IRR. CO	02
LAKE FLORENCE	MILL BRANCH 5 FK	GRAVITY	1913	8	72	SALT LAKE CITY	175,885	13	1	BROWN & SANFORD IRR. CO	02
LAKE LILLIAN	MILL BRANCH 5 FK	GRAVITY	1913	30	131	SALT LAKE CITY	175,885	13	1	BROWN & SANFORD IRR. CO	02
LAKE MARY-PROFBE	HIG COTTONWOOD	GRAVITY	1915	81	975	SALT LAKE CITY	175,885	11	1	SALT LAKE CITY CORP	02
MOUNTAIN DELL	PARLEYS CREEK	MULTI-ARCH	1916	0	3,224	SALT LAKE CITY	175,885	6	1	SALT LAKE CITY CORP	02
RED BUTTE DAM	RED BUTTE CREEK	EARTH	1930	114	450	SALT LAKE CITY	178,000	1	1	US FOREST SERVICE	02
RED PINE	RED PINE FK LITTLE COTTONWOOD	GRAVITY	1919	20	578	SALT LAKE CITY	175,885	10	1	LITTLE COTTONWOOD WATER	02

F-45-A
PURPOSES: I - IRRIGATION; C - FLOOD CONTROL; S - WATER SUPPLY; D - DEBRIS CONTROL; N - HYDROELECTRIC; M - NAVIGATION; R - RECREATION; G - OTHER
HAZARD POTENTIAL: 1-HIGH; 2-SIGNIFICANT; 3-LOW

INVENTORY OF DAMS IN THE UNITED STATES

UTAH (CONT'D)
SALT LAKE COUNTY (CONT'D)

CHRT. FROM DAM (MI) 3
POPULATION 3
OWNER 3

YEAR COM. PLETED 1914
RIVER OR STREAM
TYPE OF DAM
PUR. HEIGHT (FT) 65
MAX CAPACITY (ACRE FT.) 898
NEAREST DOWNSTREAM CITY, TOWN, VILLAGE
SALT LAKE CITY

NAME OF DAM OR IMPOUNDMENT	RIVER OR STREAM	TYPE OF DAM	YEAR COM. PLETED	PUR. HEIGHT (FT)	MAX CAPACITY (ACRE FT.)	NEAREST DOWNSTREAM CITY, TOWN, VILLAGE	POPULATION	CHRT. FROM DAM (MI)	OWNER
TWIN LAKES	BIG COTTONWOOD CREEK	ARCH	1914	I	65	SALT LAKE CITY	175,885	18	SALT LAKE CITY CORP
UPPER REFL	BELLS CANYON CREEK	ROCKFILL	1941	I	30	GRANITE	6,438	6	BELL CANYON IRR CO
WHITE PINE	WHITE PINE FK LITTLE COTTONWD	EARTH	1937	I	42	SANDY	6,438	9	SOUTH DESPAIN DITCH CO
SAN JUAN COUNTY									
RAILEY (PETER)	VEGA CREEK	EARTH	1915	I	10			2	
BANKHEAD RES	COYOTE WASH	EARTH	1930	I	10	LA SAL	100	5	J H BANKHEAD
BEAVER POND DIKE	INDIAN CREEK	EARTH	1965	R	14	BLANDING	2,250	24	DIV WILDLIFE RESOURCES
BLANDING CITY RESER	WASH-JOHNSON CREEK	EARTH	1965	I	47	BLANDING	2,250	3	BLANDING CITY
BLANDING CITY WATER STORAGE RES	WASH-JOHNSON CREEK	EARTH	1961	I	22	BLANDING	2,250	4	BLANDING CITY-WILDLIFE R
BLANKENAGEL DAM	WEST COYOTE	EARTH	1973	I	35	NONE		3	HARVEY BLANKENAGEL
BLUE MOUNTAIN	IRON SPRINGS CYN	EARTH	1921	I	10			3	JAY NIELSEN
CARLISLE	NORTH MONTEZUMA CREEK	EARTH	1930	I	25	MONTECELLO	1,431	5	L HARDY REDD
DRY WASH NO 2	JOHNSON CREEK	EARTH	1962	I	44	BLANDING	2,250	14	BLANDING IRR CO
DUGOUT	INDIAN CREEK	EARTH	1967	I	40			2	INDIAN CREEK CATTLE CO
JOHNSON-WILKIN	HORSEHEAD CANYON	EARTH	1952	I	17			3	CLEMENT JOHNSON FTAL
MONTEZUMA CREEK	MONTEZUMA CREEK	EARTH	1951	I	8			1	MONTEZUMA CREEK IRR ASS
MONTECELLO LAKE	SPRING CREEK	EARTH	1954	R	22	MONTECELLO	1,431	8	DIV WILDLIFE RESOURCES
NEW CANYON	NEW CANYON CREEK	EARTH	1961	I	41	EPHRAIM	2,127	8	EPHRAIM IRR CO
PATTLFNAKE RANCH NO 2	COYOTE WASH	EARTH	1972	I	45	MOAB	4,793	19	HARVEY BLANKENAGEL
SNYDER NO 2	COAL BED CREEK	EARTH	1953	I	20			3	WALTER B SNYDER
SANPETE COUNTY									
ACADEMY MILL RESERVOIR	SEELY CREEK	EARTH	1950	I	10	NONE		3	US FOREST SERVICE
ALLRED FREEMAN RES	OAK CREEK	EARTH	1973	I	40	SPRING CITY	456	3	HOMSESHOE IRRIG CO
RENCHES POND	GOOSERERRY CREEK	EARTH	1933	R	15	NONE		3	US FOREST SERVICE
BRUSH	NORTH FORK OF MUDDY CREEK	EARTH	1926	I	30	MOORE	7	13	MUDDY CREEK IRR CO

PURPOSES I - IRRIGATION C - FLOOD CONTROL S - WATER SUPPLY D - DEBRIS CONTROL
M - HYDROELECTRIC N - NAVIGATION R - RECREATION O - OTHER
HAZARD POTENTIAL 1 - HIGH 2 - SIGNIFICANT 3 - LOW

INVENTORY OF DAMS IN THE UNITED STATES

UTAH (CONT'D)
SANPETE COUNTY (CONT'D)

NAME OF DAM OR IMPOUNDMENT	RIVER OR STREAM	TYPE OF DAM	YEAR COMPLETED	PURPOSE	HEIGHT (FT)	MAX CAPACITY (ACRE-FT)	NEAREST DOWNSTREAM CITY-TOWN-VILLAGE	POPULATION	DIST. FROM DAM (MI.)	OWNER	HAZARD POTENTIAL
COTTONWOOD	MANTI CANYON	EARTH	1930	I	18	125	MANTI	1,803	5	MANTI IRR CO	01
DEEP LAKE	SOUTH FORK	EARTH	1931	I	12	240	MAYFIELD	267	10	GUNNISON IRR CO	01
EMERY	NORTH FORK OF MUDDY CREEK	EARTH	1924	I	18	145	MOORE	7	18	MUDDY CREEK IRR CO	01
FAIRVIEW LAKES	BOLUGER-GOOSEBERRY CREEK	EARTH	1869	I	43	2,200			2	COTNWD-GOOSEBERRY IRR CO	01
FUNKS LAKE	SIX MILE CREEK	EARTH	1899	I	20	1,233	STERLING	144	3	MANTI IRR & RES CO	01
GOOSEBERRY (LOWER)	GOOSEBERRY CREEK	EARTH	1939	R	10	212			3	US FOREST SERVICE	01
GOOSEBERRY RESERVOIR	GOOSEBERRY CREEK	EARTH	1915	R	18	212	NONE		3	US FOREST SERVICE	02
GRASSY LAKE	LITTLE CREEK	EARTH	1945	I	18	137	ORANGEVILLE	511	18	COTTONWOOD CR CON IRR CO	01
GUNNISON	SAN PITCH RIVER	EARTH	1889	I	33	18,218	GUNNISON	1,073	7	GUNNISON IRR CO	01
GUNNISON REND	SEVIER RIVER	EARTH	1944	I	21	10,000	DESERET	200	4	DESERET IRR CO	01
HENNINGSON	RESERVOIR CREEK	EARTH	1947	I	6	350	MOORE	7	18	MUDDY CREEK IRR CO	01
HIGHLAND	NINE MILE CREEK	EARTH	1926	I	31	3,537	GUNNISON	1,073	5	HIGHLAND CANAL CO	01
HUNTINGTON	SPRING CREEK	EARTH	1949	I	37	2,900	HUNTINGTON	857	23	HUNTINGTON-CLEV ELAND IRR	01
JETS-FOX	MANTI CREEK	EARTH	1962	O	46	962	MANTI	1,803	10	MANTI CITY CORP	01
JULIUS FLAT	FISH CREEK	EARTH	1951	I	46	987	MOORE	7	16	DIV WATER RESOURCES	01
MILLER FLAT	MILLER FLAT CREEK	EARTH	1953	I	70	5,561	HUNTINGTON	857	24	HUNTINGTON-CLEV ELAND IRR	01
NEPHI ANDERSON	BIG HOLLOW CREEK	EARTH	1927	I	14	56	FOUNTAIN GREEN	467	4	NEPHI & NIELS ANDERSON	01
PATTON	MANTI CANYON	EARTH	1930	I	16	100	MANTI	1,803	4	MANTI IRR CO	01
PETER HOLE	SEELY CREEK	EARTH	1928	R	10	180	NONE		3	US FOREST SERVICE	0P
ROLFSON RES	ROLFSON CREEK	EARTH	1929	I	30	900	HUNTINGTON	857	24	HUNTINGTON-CLEV ELAND IRR	01
SIX-MILE CREEK	SIX MILE CREEK	EARTH	1951	I	10	100	STERLING	144	8	STERLING IRR CO	01
SMITHS	LAKE FORK	EARTH	1907	I	14	400	SPANISH FORK	7,284	23	THISTLE RFS & IRR CO	01
SPINNER	NORTH FORK OF MUDDY CREEK	EARTH	1926	I	15	550	MOORE	7	17	MUDDY CREEK IRR CO	01
STRATES (MCKINLEY)	CANAL CANYON DRAINAGE	EARTH	1969	I	22	195	CHESTER	50	4	CHESTER IRR CO	01
TOWN RESERVOIR	BIRCH CREEK	EARTH	1930	I	28	45	MAYFIELD	267	10	MAYFIELD IRRIGATION COMP	02
TWIN LAKES	BIRCH CREEK	EARTH	1930	I	17	163	MAYFIELD	267	9	MAYFIELD IRR CO	01
YEARNS RESERVOIR	MANTI CANYON	EARTH	1924	R	18	50	MANTI	1,800	6	US FOREST SERVICE	02

PURPOSES: I - IRRIGATION C - FLOOD CONTROL S - WATER SUPPLY D - DEBRIS CONTROL
 M - HYDROELECTRIC N - NAVIGATION R - RECREATION O - OTHER
 HAZARD POTENTIAL: 1 - HIGH 2 - SIGNIFICANT 3 - LOW

INVENTORY OF DAMS IN THE UNITED STATES

UTAH (CONT'D)
SEVIER COUNTY

NAME OF DAM OR IMPOUNDMENT	RIVER OR STREAM	TYPE OF DAM	YEAR COMPLETED	PUR. COM. POSE	HEIGHT (FT.)	MAX CAPACITY (ACRE-FT.)	NEAREST DOWNSTREAM CITY TOWN-VILLAGE	POPULATION	DIST. FROM DAM (MI.)	OWNER	CROSSING											
												1973	1953	1895	1927	1973	1935	1900	1935	1922	1965	1899
ANNARFLLA	COTTONWOOD CREEK	EARTH	1973	I	10	230	ANNABELLA	221	7.3	COTTONWOOD RES IRR CO	01											
BEAVER CREEK (UPPER)	BEAVER CREEK	EARTH	1953	I	55	1,401	PREENWICH	25	6.1	BEAVER CREEK IRR CO	01											
BIG LAKE RES	WATER CANYON	EARTH	1895	I	11	1,060	KOOSHAREM	141	14.1	BIG LAKE IRR CO ET AL	01											
BOOBY HOLE	BOOBY HOLE	EARTH	1927	I	32	607	KOOSHAREM	141	14.2	KING BROS INC	01											
DEEP LAKE	COTTONWOOD CREEK	EARTH	1973	I	32	620	ANNABELLA	221	10.2	COTTONWOOD RES IRR CO	01											
DEMARC WASH DAM	TH-SEVIER	HUTTRESS	1935	C	6	50	AURORA	500	7.2	BUREAU OF LAND MANAGEMENT	01											
FARNSWORTH	GOOSEBERRY	EARTH	1900	R	6	100	SALINA	1,494	15.2	JOHN JORGESON	01											
FISHLAKE DIVERSION	FREMONT RIVER	EARTH	1935	I	6	3,910	FREMONT	150	17.2	FREMONT IRR CO	01											
FONSYTHE	EAST FORK OF FREMONT RIVER	EARTH	1922	I	59	3,419	FREMONT	150	9.1	FREMONT IRR CO	01											
JOHNSON	SEVEN MILE CREEK	EARTH	1965	I	31	14,770	FREMONT	150	11.1	FREMONT IRR CO	01											
KOOSHAREM	OTTER CREEK	EARTH	1899	I	12	905	KOOSHAREM	141	7.1	KOOSHAREM IRR CO	01											
LOWER BOX CR. RES.	BOX CREEK	EARTH	1953	I	30	406	GREENWICH	25	8.3	BEAVER CR IRRIG CO	01											
MAGLERY	MONROE CREEK	EARTH	1915	I	40	600	GREENWICH	25	14.1	JOHN MAGLERY	01											
MANNING MEADOW	SEVIER RIVER	EARTH	1970	I	55	1,120	THOMPSON	5	16.2	HENRIE BROTHERS	01											
WEEKS LAKE	SOLOMON CREEK	EARTH	1930	I	8	100			3	JEFFERYS RANCH	01											
MUD LAKE	MEADOW CREEK	EARTH	1910	I	14	250	SALINA	1,494	25.2	JOHNSON LIVESTOCK CO	01											
REX	BIG LOST CREEK	EARTH	1948	I	30	975	AURORA	493	16.1	LOST CREEK IRR CO	01											
SALINA CITY	NIOTCHE	EARTH	1915	I	20	328	SALINA	1,494	27.1	SALINA CREEK IRR CO	01											
SEVEN MILE FLAT-LOST CREEK	LOST CREEK	EARTH	1972	I	20	925	AURORA	493	26.2	LOST CREEK IRR CO	01											
CHEEP VALLEY	NORTH CHEEK	EARTH	1948	I	36	465	HANKSVILLE	90	76.2	JOHNSON LIVESTOCK CO	01											
SKUTUMPAM	SKUTUMPAM CREEK	EARTH	1914	I	30	500	SALINA	1,494	24.1	SKUTUMPAM RES IRR CO	01											
UPPER BOX CREEK	BOX CREEK	EARTH	1953	I	55	1,401	GREENWICH	25	3.3	BEAVER CR IRRIG CO	01											
WILLOW CREEK	WILLOW CREEK	EARTH	1943	I	21	1,123	REDMOND	409	6.2	WILLOW CREEK IRR CO	01											
SUMMIT COUNTY																						
ARES LAKE	MID FORK WEBER RIVER	EARTH	1932	I	8	150	OAKLEY	265	20.3	MARCHANT EXTENSION IRR CO	01											
ANCHOR LAKE RESERVOIR DAM	MIDDLE FORK WEBER RIVER	EARTH	1932	I	9	150	OAKLEY	265	21.3	MARCHANT EXTENSION IRR CO	01											

PURPOSES: I - IRRIGATION H - HYDROELECTRIC C - FLOOD CONTROL S - WATER SUPPLY D - DEBRIS CONTROL N - NAVIGATION R - RECREATION O - OTHER

HAZARD POTENTIAL: 1 - HIGH 2 - SIGNIFICANT 3 - LOW

INVENTORY OF DAMS IN THE UNITED STATES

UTAH (CONT'D)
SUMMIT COUNTY (CONT'D)

NAME OF DAM OR IMPOUNDMENT	RIVER OR STREAM	TYPE OF DAM	YEAR COMPLETED	PURPOSE	HEIGHT (FT)	MAX CAPACITY (ACRE FT)	NEAREST DOWNSTREAM CITY-TOWN-VILLAGE	POPULATION	DIST FROM DAM (MI.)	OWNER	HAZARD POTENTIAL																					
												1958	1959	1960	1961	1962	1963	1964	1965	1966	1967	1968	1969	1970	1971	1972	1973	1974	1975	1976	1977	1978
BARKER NO 1	YELLOW CREEK	EARTH	1958	I	15	162	EVANSTON	4,462	14	A J BARKER	01																					
BEAVER MEADOW	LOST CREEK	EARTH	1939	I	30	2,461	BURNT FORK WYOMING	15	8	INTERSTATE IRR & RES CO	01																					
RIG ELK LAKE	BOULDER CREEK FK PROVO RIVER	EARTH	1914	I	23	871	WOODLAND	50	17	WASHINGTON IRR CO	01																					
ROYER LAKE	CHALK CREEK	EARTH	1939	I	45	2,440	PINEVIEW	20	12	CHALK CRK-HOYTSVILLE	01																					
CASTLE LAKE	COOP CREEK	EARTH	1931	I	13	81	KAMAS	806	13	BEAVER & SHINGLE CR IRR	01																					
CHINA LAKE	EAST FORK OF SMITHS FORK	EARTH	1951	I	9	219	ROBERTSON WYOMING	20	20	CHINA LAKE RES CO	01																					
CLIFF LAKE (NOTCH LAKE)	WERER RIVER	EARTH	1932	I	23	172	OAKLEY	265	25	FISH LAKE RES CO	01																					
DUCK LAKE (NORTH FORK NO 4)	NORTH FORK OF PROVO RIVER	EARTH	1935	I	20	420	KAMAS	806	17	TIMPANOGOS IRR CO	01																					
ECHO	WERER RIVER	EARTH	1931	I	110	73,900	ECHO	100	1	BUREAU OF RECLAMATION PROVO RES CO	01																					
FIRE LAKE (NORTH FORK NO 5)	NORTH FORK OF PROVO RIVER	ROCKFILL	1934	I	10	110	WOODLAND	50	25	PROVO RES CO	01																					
FISH LAKE	DRY FORK OF WERER RIVER	GRAVITY	1927	I	18	1,142	OAKLEY	265	21	FISH LAKE RES CO	01																					
GRAHAM	EAST FORK OF SMITHS FORK	EARTH	1957	I	9	100	ROBERTSON WYOMING	20	23	CLIFFORD F GRAHAM	01																					
HEINERS CREEK	HEINERS CREEK	EARTH	1969	O	24	297	ECHO	60	1	DESERET LIVESTOCK CO	01																					
HOOP LAKE	EAST FORK OF BEAVER CREEK	EARTH	1948	I	36	4,800	LONETREE WYOMING	5	12	HOOP LAKE RES & IRR CO	01																					
ISLAND LAKE (NORTH FORK NO 4)	NORTH FORK OF PROVO RIVER	EARTH	1940	I	6	98	WOODLAND	50	20	PROVO RES WATER USERS CO	01																					
ISLAND LAKE NO 2	BURNT FORK CREEK	GRAVITY	1928	I	8	100	BURNT FORK WYOMING	7	21	INTERSTATE IRR & RES CO	01																					
KAMAS LAKE	WERER RIVER	GRAVITY	1939	I	6	70	OAKLEY	265	22	SMITH & MOREHOUSE RES C	01																					
LONG LAKE	NORTH FORK OF PROVO RIVER	EARTH	1923	I	21	863	WOODLAND	50	18	PROVO RES CO	01																					
LOST LAKE NO 3 (TYFABOT LAKE)	PROVO RIVER	EARTH	1934	I	11	210	WOODLAND	50	23	PROVO RES CO	01																					
LOVINA LAKE (IBANTIK LAKE)	WERER RIVER	EARTH	1932	I	10	150	OAKLEY	265	23	FISH LAKE RES CO	01																					
MARJORIE LAKE	NORTH FORK OF PROVO RIVER	EARTH	1935	I	19	285	WOODLAND	50	17	TIMPANOGOS IRR CO	01																					
MARSH LAKE	EAST FORK OF SMITHS FORK	EARTH	1932	R	8	152	ROBERTSON WYOMING	20	20	GALEN R MILLER	01																					
MEADOW LAKE (SEYMOUR)	WERER RIVER	EARTH	1932	I	12	300	OAKLEY	265	23	FISH LAKE RES CO	01																					
MORRIS LAKE	EAST FRK SMITHS FORK	EARTH	1932	I	6	152	ROBERTSON WYOMING	20	20	GEORGE GODFREY	01																					
MOSLANDER	BIG MUDDY CREEK	EARTH	1882	I	15	75	PIEDMONT WYOMING	7	17	HAROLD MOSLANDER	01																					
NORTH FORK NO 1	NORTH FORK OF PROVO RIVER	ROCKFILL	1933	I	12	115	WOODLAND	50	16	PROVO RES CO	01																					
NORTH FORK NO 5	NORTH FORK OF PROVO RIVER	ROCKFILL	1934	I	10	108	WOODLAND	50	20	PROVO RES CO	01																					

F-45-12 PURPOSES 1 - IRRIGATION C - FLOOD CONTROL S - WATER SUPPLY D - DEBRIS CONTROL H - HYDROELECTRIC N - NAVIGATION R - RECREATION O - OTHER HAZARD POTENTIAL 1 - HIGH 2 - SIGNIFICANT 3 - LOW

INVENTORY OF DAMS IN THE UNITED STATES

UTAH (CONT'D)
SUMMIT COUNTY (CONT'D)

NAME OF DAM OR IMPOUNDMENT	RIVER OR STREAM	TYPE OF DAM	YEAR COMPLETED	PURPOSE	HEIGHT (FT)	MAX CAPACITY (ACRE FT.)	NEAREST DOWNSTREAM CITY/TOWN/VILLAGE	POPULATION	DIST FROM DAM (MI.)	OWNER	LISTED
SAND LAKE	DRY FORK OF WEBER RIVER	EARTH	1932	I	6	110	OAKLEY	265	24	FISH LAKE IRR CO	01
SARGENT NO 1	ELKHORN DITCH	EARTH	1956	I	18	90	COALVILLE	864	14	ELKHORN DITCH CO	01
SMITH & MOREHOUSE	SMITH & MOREHOUSE	EARTH	1925	I	17	423	OAKLEY	265	15	SMITH & MOREHOUSE RES CO	01
STAR LAKE	PROVO RIVER	EARTH	1927	I	13	328	WOODLAND	50	18	PROVO RES CO	01
TRIAL LAKE	PROVO RIVER	EARTH	1914	I	34	2,300	WOODLAND	50	18	PROVO RES CO	01
WALL LAKE	PROVO RIVER	EARTH	1914	I	29	2,900	WOODLAND	50	25	PROVO RES CO	01
WANSHIP	WEBER RIVER	EARTH	1957	I	150	75,700	COALVILLE	864	8	BUREAU OF RECLAMATION	01
WASHINGTON LAKE	PROVO RIVER	EARTH	1914	I	36	3,309	WOODLAND	50	23	PROVO RES CO	01
WASHINGTON LAKE NO 3 (CRYSTAL LAKE)	PROVO RIVER	EARTH	1916	I	6	60	WOODLAND	50	26	PROVO RES WATER USERS CO	01
WYFIR LAKE (NORTH FORK NORTH FORK SNAKE CREEK)	NORTH FORK OF PROVO RIVER	EARTH	1933	I	10	50	WOODLAND	50	16	PROVO RES CO	01
WHITE PINE	SNAKE CREEK	HOCKFILL	1903	I	12	50	MIDWAY	804	6	PARLEYS PARK LAND-WAT CO	01
WHITNEY RESERVOIR	WEST FORK OF BEAR RIVER	EARTH	1966	I	66	5,000	EVANSTON	4,462	38	UPR BEAR RVR & MILL CRK	01
TOOLEE COUNTY											
ATHERLEW RESERVOIR DAM	FAUST CREEK	EARTH	1928	I	17	222	STOCKTON	469	18	DAN ATHERLY	02
DEEP CREEK	DEEP CREEK WASH	EARTH	1949	I	40	567			3	L L CHRISTIANSEN	02
SETTLEMENT CANYON	SETTLEMENT CANYON CREEK	EARTH	1964	I	82	1,432	TOOELE	12,539	2	SETTLEMENT CANYON IRR CO	02
VERNON	VERNON CREEK	EARTH	1973	I	46	780	VERNON	541	8	VERNON IRR CO	02
WRATHAL-JOHNSON	FISH SPRINGS	EARTH	1947	I	6	227			3	ET AL PAUL WRATHAL ET AL	02
UTAH COUNTY											
ASHLEY TWIN LAKES	SOUTH FORK OF ASHLEY CREEK	EARTH	1920	I	17	365	VERNAL	3,908	20	ASHLEY VALLEY RES CO	01
BROWNS PARK	POT CREEK	EARTH	1909	I	30	1,516			3	DTV WILDLIFE RESOURCES	01
HULLOCK DRAIN	HULLOCK DRAIN	EARTH	1970	I	17	919	GUSHER	100	5	OURAY PARK IRR CO	01
CALDER (ZELPH)	POT CREEK	EARTH	1969	I	35	2,254			3	ZELPH CALDER CO	01
EAST PARK	LITTLE BRUSH CREEK	EARTH	1959	I	22	3,350			2	UTAH WILDLIFE RESOURCES	01

INVENTORY OF DAMS IN THE UNITED STATES



UTAH (CONT'D)
 UTAH COUNTY (CONT'D)

NAME OF DAM OR IMPOUNDMENT	RIVER OR STREAM	TYPE OF DAM	YEAR COMPLETED	PUR. POSE	HEIGHT (FT)	MAX CAPACITY (ACRE FT.)	NEAREST DOWNSTREAM CITY, TOWN, VILLAGE	POPULATION	DIST. FROM DAM (MI.)	CONGR. DIST.	OWNER		
												1966	1963
HANCOCK	PLEASANT VALLEY WASH	EARTH	1966	I	6	50					3 CARROLL HARVEY		
HASLEM (LYNN)	MONTES HOLLOW	EARTH	1963	I	15	95	RANDLETT	25	16	3	LYNN HASLEM		
HERMAN & SAULTER	ASHLEY CREEK	EARTH	1963	I	23	76					3 CHARLES HERMAN ET AL		
LONG PARK	ASHLEY CREEK	EARTH	1934	I	20	531	VERNAL	3,908	23	1	ASHLEY VALLEY RES. CO		
MAHONEY (J R) NO 1	CANAL	EARTH	1957	I	15	78					3 J R MAHONEY		
MAHONEY (J R) NO 2	CANAL	EARTH	1957	I	15	88					3 J R MAHONEY		
MONTEZ CREEK	MONTEZ CREEK	EARTH	1916	I	30	1,000	RANDLETT	25	17	1	DRY GULCH IRR CO		
NORTH BOTTLE HOLLOW	UINTA RIVER	EARTH	1970	R	53	11,800	FORT DUCHESNE	25	1	2	BUREAU OF RECLAMATION		
OAKS PARK	RIG RHUSH CREEK	EARTH	1938	I	49	6,727					1 ASHLEY VALLEY RFS CO		
PARADISE PARK	PARADISE CREEK	EARTH	1924	I	37	2,840	WHITEROCKS	30	14	1	WHITEROCKS IRR CO		
PELICAN LAKE	UINTA RIVER	EARTH	1967	R	17	15,850	OURAY	100	7	3	OURAY PARK IRR CO		
STEINAKER	ASHLEY CREEK	EARTH	1961	I	132	40,400	VERNAL	3,908	3	1	HUREAU OF RECLAMATION		
WARNER (MATT)	POT CREEK	EARTH	1938	I	20	2,947					2 ZELPH CALDER		
WHITEROCKS LAKE	WHITEROCKS RIVER	EARTH	1957	I	17	919	WHITEROCKS	300	31	1	OURAY PARK IRR CO		
UTAH COUNTY													
BIG EAST LAKE-PAYSON NO 1	PAYSON CANYON	EARTH	1898	I	31	670	PAYSON	4,501	9	1	PAYSON CITY CORP		
FOX LAKE-PAYSON NO 2	PETEENEET CREEK	EARTH	1907	I	17	0	PAYSON	4,501	9	1	PAYSON CITY CORP		
COLUMBIA STEEL CO	UTAH LAKE	EARTH	1942	O	28	4,500					3 COLUMBIA STEEL CO		
OPY LAKE	PETEENEET CREEK	EARTH	1934	I	26	236	PAYSON	4,501	10	1	PAYSON CITY CORP		
FWELL	HI-LYNE CANAL	EARTH	1953	I	26	71	SANTAQUIN	1,236	3	3	STRAWBERRY CORP		
FOREST LAKE	SHAFFER	EARTH	1912	I	15	78	AMERICAN FORK	7,713	16	2	HI-LINE CANAL AM FORK PL		
KYURIE	KYURIE CREEK	EARTH	1903	R	R	600	KYURIE	7	5	2	GROVE LEHI IRR U S FUEL CO		
LE BARRON	TR-BEAVER RIVER	EARTH	1964	O	26	385	BEAVER	1,453	14	3	UTAH POWER & LIGHT CO.		
MAPLE LAKE	RIGHT FORK OF PAYSON CANYON	EARTH	1936	I	17	150	PAYSON	4,501	8	1	PAYSON CITY CORP		
MCCLELLAN LAKE (PAYSON NO 3)	PAYSON CANYON	EARTH	1884	I	16	172	PAYSON	4,501	8	1	PAYSON CITY CORP		
PETE WINWARD	RIGHT FORK OF PAYSON CRK	EARTH	1907	I	26	100	PAYSON	4,501	8	1	PAYSON CITY CORP		

PURPOSES I - IRRIGATION C - FLOOD CONTROL S - WATER SUPPLY D - DERRIS CONTROL
 H - HYDROELECTRIC N - NAVIGATION R - RECREATION O - OTHER

HAZARD POTENTIAL 1 - HIGH 2 - SIGNIFICANT 3 - LOW

INVENTORY OF DAMS IN THE UNITED STATES

UTAH (CONT'D)
UTAH COUNTY (CONT'D)

NAME OF DAM OR IMPOUNDMENT	RIVER OR STREAM	TYPE OF DAM	YEAR COMPLETED	PUR. POSE (FT)	HEIGHT (FT)	MAX CAPACITY (ACRE-FT.)	NEAREST DOWNSTREAM CITY, TOWN, VILLAGE	POPULATION	DIST. FROM DAM (MI.)	OWNER	HAZARD POTENTIAL
PITTSBURG LAKE	AMERICAN FORK CANYON	EARTH	1937	R	17	85	AMERICAN FORK	7,713	18	2 AM FK PL GROVE LEHI IRR	01
SILVER LAKE	SILVER CREEK	EARTH	1907	I	25	200	AMERICAN FORK	7,713	16	1 AM FK PL GROVE LEHI IRR	01
SILVER LAKE FLAT	SILVER CREEK	EARTH	1971	C	73	1,040	AMERICAN FORK	7,713	12	1 NO UT WATER CONSERV. DIST	01
SOUTH RATTLE HOLLOW	UINTA RIVER	EARTH	1970	R	63	11,800	FORT DUCHESNE	25	1	2 BUREAU OF RECLAMATION	01
SUMMIT CREEK NO 2	SUMMIT CREEK (OFF CHANNEL)	EARTH	1949	I	14	831			2	2 DIV WATER RESOURCES	01
TIBBLE FORK	NORTH FORK OF AMERICAN FORK	EARTH	1965	C	47	250	AMERICAN FORK	7,713	8	1 NO UT CO WATER CONSERV. DIST	01
TOWAVE	HILL CREEK	EARTH	1968	R	50	400	OURAY	50	40	3 UTE INDIAN TRIBE	01
WEAVER	HILL CREEK	EARTH	1968	R	50	300	OURAY	50	50	3 UTE INDIAN TRIBE	01
WASATCH COUNTY											
ATKINSON RESERVOIR	LAKE CREEK	EARTH	1900	I	8	60	HEBER	3,245	9	2 ELVIN ATKINSON	01
BARNES RES.	CENTER CREEK	EARTH	1900	I	17	50	CENTER CREEK	250	7	3 CENTER CREEK IRR CO	01
CENTER CREEK NO 1	CENTER CREEK	EARTH	1973	I	36	450	CENTER CREEK	250	8	1 CENTER CREEK IRR CO	01
CENTER CREEK NO 2	CENTER CREEK	EARTH	1863	I	35	61	CENTER CREEK	250	11	1 CENTER CREEK RES. CO	01
CENTER CREEK NO 3	CENTER CREEK	EARTH	1886	I	30	86	CENTER CREEK	250	12	1 CENTER CREEK RES. CO	01
CENTER CREEK NO 5	CENTER CREEK	EARTH	1886	I	30	166	CENTER CREEK	250	16	1 CENTER CREEK RES. CO	01
DANIELS NO 1	RIGHT FORK STRAWBERRY RIVER	EARTH	1924	I	26	50			3	DANIELS IRR CO	01
DEER CREEK	PROVO RIVER	EARTH	1941	I	150	161,000	WILWOOD	30	4	1 BUREAU OF RECLAMATION	01
DEER VALLEY	LAKE CREEK	EARTH	1900	I	32	0	HEBER CITY	3,245	10	1 LAKE CREEK IRR CO	01
JONES	LAKE CREEK	EARTH	1956	I	34	176	HEBER CITY	3,245	9	1 LAKE CREEK IRR CO	01
LINDSAY (BENNETT) LOWER	LAKE CREEK	EARTH	1904	I	27	200	HEBER	3,245	8	1 DEE MILLS	01
LOST LAKE	PROVO RIVER	EARTH	1926	I	20	1,325	WOODLAND	50	22	1 PROVO RFS CO	01
MILL HOLLOW	MILL HOLLOW	EARTH	1962	O	32	403	WOODLAND	50	15	1 DIV WILDLIFE RESOURCES	01
MILLS (DEE)	LAKE CREEK	EARTH	1961	I	15	52	HEBER CITY	3,245	14	2 DEE MILLS	01
SOLDIER CREEK	STRAWBERRY RIVER	EARTH	1973	I	243	1,127,000	DUCHESNE	1,094	44	1 BUREAU OF RECLAMATION	01
WITT LAKE	LAKE CREEK	EARTH	1926	I	34	1,200	HEBER CITY	3,245	8	1 LAKE CREEK IRR CO	01

PURPOSES I - IRRIGATION C - FLOOD CONTROL S - WATER SUPPLY D - DEBRIS CONTROL
H - HYDROELECTRIC M - NAVIGATION R - RECREATION O - OTHER

HAZARD POTENTIAL 1-HIGH 2-SIGNIFICANT 3-LOW

INVENTORY OF DAMS IN THE UNITED STATES

UTAH (CONT'D)
WASHINGTON COUNTY

NAME OF DAM OR IMPOUNDMENT	RIVER OR STREAM	TYPE OF DAM	YEAR COMPLETED	PURPOSE	HEIGHT (FT)	MAX CAPACITY (ACRE-FT.)	NEAREST DOWNSTREAM CITY, TOWN, VILLAGE	POPULATION	DIST FROM DAM (MI.)	OWNER	PURPOSES	
											1 - IRRIGATION	2 - FLOOD CONTROL
ASH CREEK DAM	ASH CREEK	EARTH	1960	C	107	9,928	PINTURA	10	10	DIV WATER RESOURCES	1	02
BAKER RESERVOIR	SANTA CLARA CREEK	EARTH	1951	I	59	1,160	VEYO	100	4	DIV WATER RESOURCES	1	02
BLUE SPRINGS RES	BLUE SPRINGS CREEK-HEAR CREEK	EARTH	1957	R	20	255	ZION NATIONAL PARK	R,EMA,PKS	1A	KOLOR REC ASSOC INC	1	02
GARY & JOYCE HOLT RESERVOIR	CALF SPRING	EARTH	1953	I O	30	40	ENTERPRISE	844	3	GARY & JOYCE HOLT	3	02
GRASS VALLEY	WATER CANYON	EARTH	1917	I O	94	26,650	CENTRAL	32	10	NEWCASTLE RES CO	1	02
GUNLOCK	SANTA CLARA RIVER	EARTH	1970	I	103	15,041	SANTA CLARA	271	6	LOWER GUNLOCK RES CORP	1	02
IVINS RFRICH	SANTA CLARA CREEK	EARTH	1939	I	36	476	SANTA CLARA	271	5	ST GEORGE-SANTA CLARA IR	1	02
KOLOR CREEK	KOLOH CRFEK	EARTH	1956	I	55	5,586	VIRGIN	119	23	KOLOR RES & STORAGE ASSO	1	02
LOWER ENTERPRISE	PINE CANYON CREEK	GRAVITY	1925	I R	67	2,000	ENTERPRISE	844	11	ENTERPRISE RES & CANAL	1	02
PINE VALLEY RESERVOIR	SANTA CLARA	EARTH	1934	R S	40	60	PINEVALLEY	75	6	US FOREST SERVICE	3	02
SAND COVE (LOWER)	SANTA CLARA CREEK	EARTH	1928	H	20	53	GUNLOCK	85	2	DIXIE POWER CO	3	02
ST GEORGE CITY	NONE	ROCKFILL	1919	S	40	992	ST GEORGE	7,097	3	ST GEORGE CITY	1	02
UPPER ENTERPRISE	PINE CANYON CREEK	GRAVITY	1903	J R	70	10,650	ENTERPRISE	844	11	ENTERPRISE RES & CANAL	1	02
WAYNE COUNTY												
DONKEY	DONKEY CREEK	EARTH	1923	I R	17	275	FRUITA	4	13	TEASDALE IRR CO	3	02
FISH CREEK	FISH CREEK	EARTH	1934	I R	10	384	FRUITA	4	14	GROVER IRR CO	3	02
LEFT HAVO FORK OF DONKEY CREEK	LEFT FORK OF DONKEY CREEK	EARTH	1923	I R	10	67	FRUITA	4	12	TEASDALE IRR CO	3	02
MILL MEADOW	FREMONT RIVER	EARTH	1955	I R	90	5,233	FREMONT	150	3	FREMONT IRR CO	1	02
NEFFS	CEDAR CREEK	EARTH	1900	I R	16	50	LYMAN	170	9	EUGENE ALLEN	3	02
WERER COUNTY												
CAUSEY	SOUTH FORK OGDEN RIVER	EARTH	1966	I O R C	193	8,730	HUNTSVILLE	553	10	BUREAU OF RECLAMATION	1	01
PYNEVIFW	OGDEN RIVER	EARTH	1937	I S C R	89	116,000	OGDEN	69,478	14	BUREAU OF RECLAMATION	1	01

PURPOSES: 1 - IRRIGATION, 2 - FLOOD CONTROL, 3 - WATER SUPPLY, 4 - DEBRIS CONTROL, 5 - HYDROELECTRIC, 6 - NAVIGATION, 7 - RECREATION, 8 - OTHER

INDEX FOR UTAH
INVENTORY OF DAMS OF THE UNITED STATES

N A M E	ID. NO.	P A G E	N A M E	ID. NO.	P A G E
ABES LAKE	UT 30	F-45-11	BOULDER CREEK WEST FORK	UT 342	F-45-5
ACADEMY MILL RESERVOIR	UT 10104	F-45-9	BOX ELDER CREEK	UT 50	F-45-1
ADAMS DAM OR FARTH RESERVOIR	UT 2	F-45-3	BOX LAKE-PAYSON NO 2	UT 51	F-45-14
ALLIED FREEMAN RES	UT 3	F-45-9	ROYER LAKE	UT 52	F-45-12
ANCHOR LAKE RESERVOIR DAM	UT 4	F-45-11	BROWN DUCK	UT 53	F-45-3
ANDERSON DOTY MCCAHRY RESERVOIR	UT 5	F-45-2	BROWNE LAKE	UT 54	F-45-2
ANDERSON MEADOW	UT 7	F-45-1	BROWNS PAKK	UT 55	F-45-13
ANNABILLA	UT 9	F-45-11	BRUSH	UT 56	F-45-9
ARTHUR V WATKINS	UT 10112	F-45-1	BUCKHORN DAM	UT 10114	F-45-4
ASH CREEK DAM	UT 10	F-45-16	BULLOCK DRAW	UT 58	F-45-13
ASHLEY TWIN LAKES	UT 11	F-45-13	BURNS KNOLL	UT 10138	F-45-1
ATHLETIC RESERVOIR DAM	UT 12	F-45-13	HUTLER VALLEY DAM	UT 10115	F-45-7
ATKINSON RESERVOIR	UT 13	F-45-15	CALDER (ZELPH)	UT 61	F-45-13
ATWOOD LAKE	UT 14	F-45-3	CARLISLE	UT 62	F-45-9
BAILEY (PFTER)	UT 15	F-45-9	CASTLE LAKE	UT 63	F-45-12
BAKER RESERVOIR	UT 16	F-45-16	CAUSEY	UT 10116	F-45-16
BANKHEAD RES	UT 17	F-45-9	CEDARVIEW	UT 340	F-45-3
BAR B PANCH	UT 18	F-45-1	CENTER CREEK NO 1	UT 64	F-45-15
BARNEK NO 1	UT 19	F-45-12	CENTER CREEK NO 2	UT 65	F-45-15
BARNEYS RES	UT 20	F-45-15	CENTER CREEK NO 3	UT 66	F-45-15
BARNEY LAKE RESERVOIR	UT 21	F-45-7	CENTER CREEK NO 5	UT 67	F-45-15
BEAR WALLOW LAKE	UT 22	F-45-3	CHINA LAKE	UT 68	F-45-12
BEAVER AHID FARM	UT 23	F-45-1	CHIPETA LAKE	UT 69	F-45-3
BEAVER CREEK (LOWER)	UT 24	F-45-8	CLEMENT LAKE	UT 70	F-45-3
BEAVER CREEK (UPPER)	UT 25	F-45-11	CLEVELAND	UT 71	F-45-5
BEAVER DAM	UT 26	F-45-1	CLIFF LAKE	UT 72	F-45-3
BEAVER MEADOW	UT 28	F-45-12	CLIFF LAKE (NOTCH LAKE)	UT 73	F-45-12
BEAVER POND DIKE	UT 29	F-45-9	CO-OP VALLEY	UT 75	F-45-6
HELL CANYON (LOWER)	UT 31	F-45-8	COLUMBIA STEEL CO	UT 74	F-45-14
HELL CANYON (UPPER)	UT 32	F-45-8	COTTONWOOD	UT 76	F-45-10
HENCHES POND	UT 10105	F-45-9	CRESCENT LAKE	UT 77	F-45-3
RIG FAST LANF-PAYSON NO 1	UT 34	F-45-14	CRESCENT WASH	UT 10139	F-45-6
RIG ELK LAKE	UT 35	F-45-12	CUTLER	UT 79	F-45-1
RIG LAKE RES	UT 36	F-45-11	D M A D	UT 80	F-45-7
HIG SAND WASH	UT 37	F-45-3	DAGGETT LAKE	UT 81	F-45-2
RIG WASH	UT 10137	F-45-1	DANIELS NO 1	UT 82	F-45-15
RINGHAM CREEK	UT 39	F-45-8	DEATH CREEK	UT 83	F-45-1
HIRCH CREEK	UT 40	F-45-8	DEEP CREEK	UT 84	F-45-13
HIRCH CREEK	UT 41	F-45-8	DEEP LAKE	UT 85	F-45-11
BLANDING CITY RESER	UT 43	F-45-9	DEEP LAKE	UT 86	F-45-10
BLANDING CITY WATER STORAGE RES	UT 42	F-45-9	DEER CREEK	UT 10117	F-45-15
BLANFPAHEL DAM	UT 338	F-45-9	DEER LAKE	UT 87	F-45-3
BLUE CREEK	UT 44	F-45-1	DEER VALLEY	UT 88	F-45-15
BLUE LAKE	UT 46	F-45-1	DEJARNATT	UT 89	F-45-1
BLUE MOUNTAIN	UT 47	F-45-9	DENMARK WASH DAM	UT 10110	F-45-11
BLUP SPRINGS RES	UT 48	F-45-16	DOG VALLEY	UT 90	F-45-5
BLUMHILL LAKE RES	UT 45	F-45-3	DONKEY	UT 91	F-45-16
BOHAY LAKE	UT 49	F-45-11	DRIFT LAKE	UT 92	F-45-3

INDEX FOR UTAH

INDEX FOR UTAH

NAME	ID. NO.	PAGE	NAME	ID. NO.	PAGE
ADAMS LAKE	UT 93	F-45-14	MELLER LAKE	UT 135	F-45-4
ADAMS LAKE (NORTH FORK NO 1)	UT 94	F-45-9	MENNINGSON	UT 136	F-45-10
ADAMS LAKE (NORTH FORK NO 2)	UT 95	F-45-5	MERMAN & SADLIER	UT 137	F-45-14
ADAMS LAKE (NORTH FORK NO 3)	UT 96	F-45-12	HIGHLAND	UT 138	F-45-10
ADAMS LAKE (NORTH FORK NO 4)	UT 97	F-45-9	MITE	UT 139	F-45-5
ADAMS LAKE (NORTH FORK NO 5)	UT 98	F-45-2	MORRS CREEK	UT 140	F-45-3
ADAMS LAKE (NORTH FORK NO 6)	UT 99	F-45-3	HOGGRACK	UT 10140	F-45-7
ADAMS LAKE (NORTH FORK NO 7)	UT 100	F-45-13	HOLMES CREEK	UT 142	F-45-3
ADAMS LAKE (NORTH FORK NO 8)	UT 101	F-45-10	HOOP LAKE	UT 143	F-45-12
ADAMS LAKE (NORTH FORK NO 9)	UT 102	F-45-14	HUNTINGTON	UT 144	F-45-10
ADAMS LAKE (NORTH FORK NO 10)	UT 103	F-45-10	HUNTINGTON NORTH	UT 10122	F-45-5
ADAMS LAKE (NORTH FORK NO 11)	UT 104	F-45-4	HYRUM	UT 10123	F-45-2
ADAMS LAKE (NORTH FORK NO 12)	UT 105	F-45-11	INDIAN CREEK	UT 145	F-45-1
ADAMS LAKE (NORTH FORK NO 13)	UT 106	F-45-5	ISLAND LAKE	UT 146	F-45-4
ADAMS LAKE (NORTH FORK NO 14)	UT 107	F-45-12	ISLAND LAKE (NORTH FORK 4)	UT 148	F-45-12
ADAMS LAKE (NORTH FORK NO 15)	UT 108	F-45-16	ISLAND LAKE NO 2	UT 147	F-45-12
ADAMS LAKE (NORTH FORK NO 16)	UT 109	F-45-12	IVINS RENCH	UT 149	F-45-16
ADAMS LAKE (NORTH FORK NO 17)	UT 110	F-45-6	JACOBS RESERVOIR	UT 350	F-45-5
ADAMS LAKE (NORTH FORK NO 18)	UT 111	F-45-6	JACOBS VALLEY	UT 150	F-45-5
ADAMS LAKE (NORTH FORK NO 19)	UT 112	F-45-11	JENNINGS	UT 151	F-45-4
ADAMS LAKE (NORTH FORK NO 20)	UT 113	F-45-4	JETS-FOX	UT 152	F-45-10
ADAMS LAKE (NORTH FORK NO 21)	UT 114	F-45-7	JOES VALLEY	UT 10124	F-45-5
ADAMS LAKE (NORTH FORK NO 22)	UT 115	F-45-7	JOHNSON	UT 153	F-45-11
ADAMS LAKE (NORTH FORK NO 23)	UT 116	F-45-14	JOHNSON STORAGE	UT 154	F-45-5
ADAMS LAKE (NORTH FORK NO 24)	UT 117	F-45-11	JOHNSON-WILKIN	UT 155	F-45-9
ADAMS LAKE (NORTH FORK NO 25)	UT 118	F-45-4	JONES	UT 156	F-45-15
ADAMS LAKE (NORTH FORK NO 26)	UT 119	F-45-10	JUAB LAKE	UT 157	F-45-7
ADAMS LAKE (NORTH FORK NO 27)	UT 120	F-45-16	JULIUS FLAT	UT 158	F-45-10
ADAMS LAKE (NORTH FORK NO 28)	UT 121	F-45-13	KAMAS LAKE	UT 159	F-45-12
ADAMS LAKE (NORTH FORK NO 29)	UT 122	F-45-10	KAYSVILLE	UT 160	F-45-3
ADAMS LAKE (NORTH FORK NO 30)	UT 123	F-45-7	KENTS LAKE NO 1 (UPPER)	UT 161	F-45-1
ADAMS LAKE (NORTH FORK NO 31)	UT 124	F-45-16	KENTS LAKE NO 2 (LOWER)	UT 162	F-45-1
ADAMS LAKE (NORTH FORK NO 32)	UT 125	F-45-10	KIDNEY LAKE	UT 163	F-45-4
ADAMS LAKE (NORTH FORK NO 33)	UT 126	F-45-2	KOLOR CREEK	UT 164	F-45-16
ADAMS LAKE (NORTH FORK NO 34)	UT 127	F-45-3	KOOSHAREM	UT 165	F-45-11
ADAMS LAKE (NORTH FORK NO 35)	UT 128	F-45-6	KYUNE	UT 166	F-45-14
ADAMS LAKE (NORTH FORK NO 36)	UT 129	F-45-16	LARARON	UT 167	F-45-1
ADAMS LAKE (NORTH FORK NO 37)	UT 130	F-45-10	LAKE BLANKCHE	UT 169	F-45-8
ADAMS LAKE (NORTH FORK NO 38)	UT 131	F-45-10	LAKE CREEK	UT 168	F-45-7
ADAMS LAKE (NORTH FORK NO 39)	UT 132	F-45-14	LAKE FLORENCE	UT 170	F-45-8
ADAMS LAKE (NORTH FORK NO 40)	UT 133	F-45-14	LAKE LILLIAN	UT 171	F-45-8
ADAMS LAKE (NORTH FORK NO 41)	UT 134	F-45-12	LAKE MARY-PHOEBE	UT 172	F-45-8
ADAMS LAKE (NORTH FORK NO 42)			LAKE OWDAH	UT 10109	F-45-6
ADAMS LAKE (NORTH FORK NO 43)			LAMB (FLOYD)	UT 173	F-45-4
ADAMS LAKE (NORTH FORK NO 44)			LAMB (STFWART)	UT 174	F-45-6
ADAMS LAKE (NORTH FORK NO 45)			LE BARON	UT 343	F-45-14
ADAMS LAKE (NORTH FORK NO 46)			LEFT HAND FORK OF DONKEY CREEK	UT 175	F-45-16
ADAMS LAKE (NORTH FORK NO 47)			LINDSAY (BENNETT) LOWER	UT 176	F-45-15

INDEX FOR UTAH
INVENTORY OF DAMS OF THE UNITED STATES

N A M E	ID. NO.	P A G E	N A M E	ID. NO.	P A G E
LITTLE BRUSH CREEK	UT 178	F-45-5	MOSLANDER	UT 220	F-45-12
LITTLE CREEK	UT 179	F-45-8	MOUNTAIN DELL	UT 221	F-45-8
LITTLE MADSEN	UT 180	F-45-5	MUD LAKE	UT 222	F-45-11
LITTLE RESERVOIR	UT 10141	F-45-1	NAVAJO LAKE	UT 223	F-45-7
LONG LAKE	UT 181	F-45-12	NEFFS	UT 224	F-45-16
LONG PARK	UT 182	F-45-14	NEPHI ANDERSON	UT 8	F-45-10
LONG WILLOW BOTTOM	UT 183	F-45-5	NEPONSET	UT 225	F-45-8
LOST CREEK	UT 10125	F-45-7	NEW CANYON	UT 226	F-45-9
LOST LAKE	UT 184	F-45-15	NEWCASTLE (PINTO CREEK)	UT 227	F-45-6
LOST LAKE NO 2 (TEAPOT LAKE)	UT 185	F-45-12	NEWTON	UT 10129	F-45-2
LOVINA LAKE (IHANTIK LAKE)	UT 186	F-45-12	NORTH BOTTLE HOLLOW	UT 10130	F-45-14
LOWER ROWNS	UT 187	F-45-5	NORTH COTTONWOOD LAKE	UT 228	F-45-3
LOWER FOX CR. RES.	UT 337	F-45-11	NORTH CREEK	UT 229	F-45-5
LOWER CHAIN LAKE	UT 188	F-45-4	NORTH FORK NO 1	UT 230	F-45-12
LOWER ENTERPRISE	UT 189	F-45-16	NORTH FORK NO 5	UT 231	F-45-12
MADSEN & WINTCH	UT 190	F-45-1	NORTHWEST	UT 232	F-45-7
MAGLEBY	UT 191	F-45-11	OAK CREEK	UT 233	F-45-5
MAHONEY (J R) NO 1	UT 192	F-45-14	OAKS PARK	UT 234	F-45-14
MAHONEY (J R) NO 2	UT 193	F-45-14	OTTER CREEK	UT 235	F-45-8
MANDIFIELD	UT 194	F-45-1	PACE	UT 236	F-45-6
MANJING MEADOW	UT 195	F-45-11	PACER LAKE RESERVOIR	UT 10106	F-45-5
MANTUA	UT 196	F-45-1	PANGUITCH LAKE	UT 238	F-45-5
MAPLE LAKE	UT 197	F-45-14	PAPOOSE LAKE	UT 239	F-45-4
MARJORIE LAKE	UT 198	F-45-12	PARADISE PARK	UT 240	F-45-14
MARSH LAKE	UT 199	F-45-12	PARSONS JACK	UT 241	F-45-2
MCCLELLAN LAKE (PAYSON NO 3)	UT 200	F-45-14	PATTON	UT 242	F-45-10
MEADOW CREEK	UT 201	F-45-2	PELICAN LAKE	UT 243	F-45-14
MEADOW HOLLOW	UT 202	F-45-6	PETE WINWARD	UT 244	F-45-14
MEADOW LAKE (SEYMOUR)	UT 203	F-45-12	PETE HOLE	UT 10111	F-45-10
MEADOW LONGE LAKE	UT 204	F-45-6	PINE CREEK RESERVOIR	UT 10107	F-45-6
MEKES LAKE	UT 205	F-45-11	PINE LAKE-LAKEVIEW RES	UT 246	F-45-5
MIDWIF	UT 10126	F-45-4	PINE VALLEY RESERVOIR	UT 10102	F-45-16
MILK LAKE	UT 206	F-45-4	PINEVIEW	UT 10132	F-45-16
MILL HOLLOW	UT 207	F-45-15	PITTSBURG LAKE	UT 248	F-45-15
MILL MEADOW	UT 208	F-45-16	PIUTE	UT 249	F-45-8
MILLER CREEK	UT 209	F-45-2	POLLYWOG LAKE	UT 250	F-45-5
MILLER FLAT	UT 210	F-45-10	PORCUPINE	UT 251	F-45-2
MILLS (OFF)	UT 211	F-45-15	POWELL (SHERIDAN)	UT 252	F-45-2
MILLSITE	UT 212	F-45-5	RATTLESNAKE RANCH NO 2	UT 253	F-45-9
MOCCASTN LAKE	UT 213	F-45-4	RED BUTTE DAM	UT 10101	F-45-8
MODENA	UT 10143	F-45-6	RED CREEK	UT 255	F-45-6
MODENA DRAW DAM	UT 10127	F-45-6	RED CREEK	UT 254	F-45-4
MONA	UT 215	F-45-7	RED PINE	UT 256	F-45-8
MONTF7 CREEK	UT 216	F-45-14	REX	UT 257	F-45-11
MONTF7/JMA CRFEK	UT 217	F-45-9	ROBINSON-TANNER	UT 258	F-45-1
MONTICELLO LAKE	UT 218	F-45-9	ROCKY FORD	UT 259	F-45-1
MOON LAKE	UT 10128	F-45-4	ROLFSON RES	UT 260	F-45-10
MORRIS LAKE	UT 219	F-45-12	ROSE (ARCHIE)	UT 261	F-45-2

INDEX FOR UTAH
INVENTORY OF DAMS OF THE UNITED STATES

N A M E	ID. NO.	P A G E	N A M E	ID. NO.	P A G E
ROUNDY RESERVOIR	UT 348	F-45-6	TROPIC RESERVOIR DAM	UT 302	F-45-6
SALERATUS CREEK NO 1	UT 262	F-45-8	TWIN LAKES	UT 341	F-45-1
SALERATUS CREEK NO 2	UT 263	F-45-8	TWIN LAKES	UT 305	F-45-10
SALERATUS CREEK NO 3	UT 264	F-45-8	TWIN LAKES	UT 304	F-45-9
SALINA CITY	UT 265	F-45-11	TWIN POTS	UT 306	F-45-4
SAND COVE (LOWER)	UT 266	F-45-16	UPPER HELL	UT 307	F-45-9
SAND LAKE	UT 267	F-45-13	UPPER BOX CREEK	UT 349	F-45-11
SARGENT NO 1	UT 268	F-45-13	UPPER CHAIN LAKE	UT 308	F-45-4
SCIPIO LAKE	UT 269	F-45-7	UPPER ENTERPRISE	UT 309	F-45-16
SCOFFIELD	UT 10133	F-45-2	UPPER LOGAN CITY	UT 310	F-45-2
SETTLEMENT CANYON	UT 270	F-45-13	VALLEY CITY	UT 311	F-45-6
SEVEN MILE FLAT-LOST CREEK	UT 271	F-45-11	VERNON	UT 312	F-45-13
SFVIER BRIDGE	UT 272	F-45-7	WALL LAKE	UT 313	F-45-13
SHEEP CREEK	UT 273	F-45-3	WANSHIP	UT 10131	F-45-13
SHOFF VALLEY	UT 274	F-45-11	WARNER (MATT)	UT 314	F-45-14
SILVER LAKE	UT 275	F-45-15	WASHINGTON LAKE	UT 315	F-45-13
SILVER LAKE FLAT	UT 276	F-45-15	WASHINGTON LAKE NO 3 (CRYSTAL LAKE)	UT 316	F-45-13
SIX MILE CREEK	UT 277	F-45-8	WATER LILY LAKE	UT 317	F-45-4
SIX-MILE CREEK	UT 278	F-45-10	WEAVER	UT 346	F-45-14
SKUTUMPAH	UT 279	F-45-11	WEHER	UT 345	F-45-7
SMITH A. MORPHOUSE	UT 280	F-45-13	WEIR LAKE (NORTH FORK NO 2)	UT 318	F-45-13
SMITHS	UT 281	F-45-10	WEST GROUSE CREEK	UT 319	F-45-2
SMOOT AND SONS	UT 282	F-45-2	WHITE MILLER LAKE	UT 320	F-45-4
SNYDER NO 2	UT 283	F-45-9	WHITE PINE	UT 322	F-45-13
SOLDIER CREEK	UT 10135	F-45-15	WHITE PINE	UT 321	F-45-9
SOUTH BOTTLE HOLLOW	UT 10134	F-45-15	WHITROCKS LAKE	UT 324	F-45-14
SOUTH JUNCTION	UT 285	F-45-2	WHITNEY RESERVOIR	UT 325	F-45-13
SOUTH RESERVOIR	UT 284	F-45-2	WIDE HOLLOW	UT 326	F-45-4
SPECTACLE LAKE	UT 286	F-45-6	WIGWAM	UT 327	F-45-7
SPENCER NO 1	UT 287	F-45-7	WILKINSON (HARRY)	UT 328	F-45-11
SPENCER NO 2	UT 288	F-45-7	WILLOW CREEK	UT 329	F-45-5
SPINNER	UT 289	F-45-10	WILLOW LAKE	UT 330	F-45-15
SPIRIT LAKE	UT 290	F-45-3	WITT LAKE	UT 332	F-45-8
ST GEORGE CITY	UT 291	F-45-16	WOODRUFF CREEK	UT 331	F-45-8
STAY LAKE	UT 292	F-45-13	WOODRUFF CREEK	UT 333	F-45-13
STARR (JOHN)	UT 293	F-45-4	WRATHAL-JOHNSON	UT 334	F-45-5
STARVATION	UT 10136	F-45-4	WRIGLEY SPRINGS	UT 335	F-45-6
STEINAKER	UT 10113	F-45-14	YANKEE MEADOW	UT 10103	F-45-10
STIMATES (MCKITLIFY)	UT 294	F-45-10	YELLOWSTONE POWER DIVERSION	UT 303	F-45-4
SUMMIT CREEK NO 2	UT 295	F-45-15			
SUPERIOR LAKE	UT 296	F-45-4			
TAMARACK LAKE	UT 297	F-45-3			
THREE CREEKS	UT 298	F-45-1			
TIMBLE FORK	UT 299	F-45-15			
TONY GROVE LAKE DAM	UT 10110	F-45-2			
TOWAVE	UT 344	F-45-15			
TOWN RESERVOIR	UT 339	F-45-10			
TRIAL LAKE	UT 301	F-45-13			

INVENTORY OF DAMS IN THE UNITED STATES

VERMONT
ADDISON COUNTY

CHRT. FROM DAM (MI.)
3 3 3
15 20 30

NEAREST DOWNSTREAM CITY-TOWN-VILLAGE

YEAR COM. PLETED
1955 1957 1920 1964 1966 1958 1910 1957 1920 1917 1936 1954 1920 1969 1957 1937 1931 1957 1912 1951

PUR. HEIGHT (FT.)
R 0 7
R 0 7
O 15
R 7
R 7
O 1A
H 33
O 10
H 8
H 15
S 28
R 24
H 28
R 18
R 10
H 30
H 58
O 15
H 12
H 30

MAX CAPACITY (ACRE-FT.)
462 545 70 52 500 64 175 100 7,230 150 235 2,330 1,950 84 6,400 51 1,850 52 400 800

POPULATION
645 645 50 850 850 100 618 645 100 50 80 50 100 700 352 100 100 100 1,921 620

OWNER
STATE OF VERMONT
STATE OF VERMONT
STATE OF VERMONT
STATE OF VERMONT
STATE OF VERMONT
STATE OF VERMONT
VERMONT MARBLE COMPANY
STATE OF VERMONT
STATE OF VERMONT
STATE OF VERMONT
STATE OF VERMONT
STATE OF VERMONT
STATE OF VERMONT
CHARLES STEWART
STATE OF VERMONT
CENTRAL VT PUB SER CORP
STATE OF VERMONT
GREEN MOUNTAIN POWER CORP
VERMONT PUB SERVICE CORP

NAME OF DAM OR IMPOUNDMENT	RIVER OR STREAM	TYPE OF DAM	YEAR COM. PLETED	PUR. HEIGHT (FT.)	MAX CAPACITY (ACRE-FT.)	NEAREST DOWNSTREAM CITY-TOWN-VILLAGE	POPULATION	CHRT. FROM DAM (MI.)	OWNER
ARILYA EAST	EAST BRANCH DEAD CREEK	EARTH	1955	R 0 7	462	ADDISON	645	3	STATE OF VERMONT
ARILYA WEST	WEST BRANCH DEAD CREEK	EARTH	1957	R 0 7	545	ADDISON	645	3	STATE OF VERMONT
DOW POND	MUDDY BRANCH	EARTH	1920	O 15	70	BROOKSVILLE	50	7	STATE OF VERMONT
EAST CREEK SITE NUMBER 2	SOUTH FORK EAST CREEK	EARTH	1964	R 7	52	ORWELL	850	3	STATE OF VERMONT
EAST CREEK SITE NUMBER 1	SOUTH FORK EAST CREEK	EARTH GRAVITY	1966	R 7	500	ORWELL	850	3	STATE OF VERMONT
FARRELL	DEAD CREEK TRIBUTARY	EARTH	1958	O 1A	64	ADDISON	100	6	STATE OF VERMONT
HUNTINGTON FALLS	OTTIER CREEK	GRAVITY	1910	H 33	175	WEYBRIDGE	618	1	VERMONT MARBLE COMPANY
JEROME	DEAD CREEK TRIBUTARY	EARTH	1957	O 10	100	ADDISON	645	3	STATE OF VERMONT
LAKE DUNMORE	LEICESTER RIVER	GRAVITY	1920	H 8	7,230	SALISBURY VILLAGE	100	1	STATE OF VERMONT
MIDDLEBURY LOWER	OTTIER CREEK	GRAVITY	1917	H 15	150	WEYBRIDGE VILLAGE	50	5	STATE OF VERMONT
NORTON BROOK	TR-LITTLE OTTER CREEK	EARTH	1936	S 28	235	FFRISBURG	80	9	STATE OF VERMONT
RICHVILLE	LEMON FAIR RIVER	GRAVITY	1954	R 24	2,330	SHOREHAM CENTER	50	2	STATE OF VERMONT
SILVER LAKE	SUCKER BROOK TRIBUTARY	GRAVITY EARTH	1920	H 28	1,950	SALISBURY	100	4	STATE OF VERMONT
STEWART	DUTTON BROOK TRIBUTARY	EARTH	1969	R 18	84	SALISBURY	700	2	CHARLES STEWART
STONE BRIDGE	DEAD CREEK	EARTH	1957	R 10	6,400	PANTON	352	1	STATE OF VERMONT
SUCKER BROOK	SUCKER BROOK	EARTH	1937	M 30	51	SALISBURY VILLAGE	100	5	STATE OF VERMONT
SUGAR HILL	SUCKER BROOK	EARTH	1931	M 58	1,850	SALISBURY VILLAGE	100	7	CENTRAL VT PUB SER CORP
TETRAULY	EAST BRANCH DEAD CREEK TRIB	EARTH	1957	O 15	52	ADDISON	100	12	STATE OF VERMONT
VERGENNES	OTTIER CREEK TRIB L CHAMPLAIN	GRAVITY	1912	H 12	400	VERGENNES	1,921	3	GREEN MOUNTAIN POWER CORP
WEYBRIDGE	OTTIER CREEK TRIB L CHAMPLAIN	GRAVITY	1951	H 30	800	WEYBRIDGE	620	2	VERMONT PUB SERVICE CORP
ADDISON COUNTY									
ADAMS RESERVOIR	RED MILL POND BROOK	EARTH	1969	R 22	181	SEARSBURG	60	9	STATE OF VERMONT
HARRIS POND	SOUTH STREAM	EARTH	1910	R 7	135	RENNINGTON	15,000	6	STATE OF VERMONT
HARRIS LAKE	HOPPER BROOK TRIBUTARY	EARTH	1957	H 10	52	SANDGATE	30	3	STATE OF VERMONT
HUGHES POND	CITY STREAM	GRAVITY	1936	O 14	55	WOODFORD VILLAGE	50	1	STATE OF VERMONT
DUPRESNE	BATTEN KILL	EARTH	1957	R 11	100	MANCHESTER VILLAGE	435	2	STATE OF VERMONT

PURPOSES: I - IRRIGATION C - FLOOD CONTROL S - WATER SUPPLY D - DEBRIS CONTROL
H - HYDROELECTRIC N - NAVIGATION R - RECREATION O - OTHER

HAZARD POTENTIAL 1 - HIGH 2 - SIGNIFICANT 3 - LOW

INVENTORY OF DAMS IN THE UNITED STATES

VERMONT (CONT'D)
 BENNINGTON COUNTY (CONT'D)

NAME OF DAM OR IMPROVEMENT	RIVER OR STREAM	TYPE OF DAM	YEAR COMPLETED	PUR. POSE	HEIGHT (FT)	MAX CAPACITY (ACRE-FT.)	NEAREST DOWNSTREAM CITY-TOWN-VILLAGE	POPULATION	DIST. FROM DAM (MI.)	OWNER	1950	
											NO.	ACRE-FT.
HOPPER BROOK	HOPPER BROOK	GRAVITY	1920	H	35	30	SANDGATE VILLAGE	50	3			01
LAKE MADELFINF	HOPPER BROOK	EARTH	1957	H C	73	805	SANDGATE	30	4	CARTHUSIAN FOUNDATION	2	01
LAKE PARAN	PARAN CREEK	EARTH	1890	R	27	345	NORTH BENNINGTON	984				01
MILLEPS POND	WARM BROOK	EARTH	1920	R	10	51	ARLINGTON VILLAGE	500	2			01
SHAFTSURY LAKE	TR-WARM BROOK	EARTH	1937	R	13	110	EAST ARLINGTON	80	3			01
SOUTH STREAM	SOUTH STREAM	EARTH	1958	O	10	1,285	BENNINGTON VILLAGE	8,000	6	STATE OF VERMONT	2	01
THOMPSONS POND	SOUTH STRFAM TRIBUTARY	EARTH	1900	R	7	80	BENNINGTON VILLAGE	6,023	8			01
CALEDONTA COUNTY												
ARNOLD FALLS	PASSUMPSIC RIVER	OTHER	1900	H	23	115	ST JOHNSBURY	6,809				01
CHANDLER POND	SOUTH WHEELLOCK BROOK TRIR	EARTH	1962	S	17	995	LYNDON	200	5	STATE OF VERMONT	3	01
COLFS POND	STEAM MILL BROOK TRIBUTARY	EARTH	1962	R	9	520	WALDEN	30	5	STATE OF VERMONT	3	01
EWELL POND	PEACHAM HOLLOW BROOK	EARTH	1930	R	12	550	EWELLS MILL	20				01
GAGE	PASSUMPSIC RIVER	GRAVITY	1928	H	26	240	PASSUMPSIC VILLAGE	100	2			01
GREAT FALLS	PASSUMPSIC RIVER	GRAVITY	1927	H	41	135	ST JOHNSBURY CENTER	100	4			01
GROTON POND	WELLS RIVER	GRAVITY	1968	R	15	1,340	GROTON	387	4	STATE OF VERMONT	2	01
HARDWICK LAKE	LAMOILLE RIVER	GRAVITY	1920	H	20	1,485	WOLCOTT VILLAGE	100	5			01
HARVEYS LAKE	STEVENS RIVER	GRAVITY	1970	R	12	2,250	WEST RARNET	100		TOWN OF BARNET VERMONT	3	01
INSTITUTE POND	PASSUMPSIC RIVER TRIBUTARY	EARTH	1920	R	28	43	LYNDON CENTER	274				01
KEISER POND	SAWYER BROOK	GRAVITY	1964	R	6	109	HARVEY	20	1	STATE OF VERMONT	3	01
MARTINS POND	SOUTH PEACHAM BROOK TRIBUTARY	GRAVITY	1958	R	11	705	SOUTH PEACHAM	30	2	STATE OF VERMONT	3	01
NOYES POND	SOUTH BRANCH WELLS RIVER	EARTH	1934	R	18	345	WEST GROTON	50	3			01
PASSUMPSIC	PASSUMPSIC RIVER	GRAVITY	1929	H	17	70	EAST BARNET	50	4			01
PEACHAM POND	MAPSHFIELD TRIBUTAR RESERVOIR	EARTH	1926	H	50	2,867	MARSHFIELD VILLAGE	322	5	GREEN MOUNTAIN PWR CORP	3	01
STILES POND	DUCK PON BROOK	EARTH	1910	S	14	1,720	ST JOHNSBURY VILLAGE	6,800	3			01
VAIL	PASSUMPSIC	GRAVITY	1910	H	28	65	ST JOHNSBURY CENTER	100	5			01
WEST DANVILLE	JOES BROOK	GRAVITY	1916	H R	14	1,250	DANVILLE	1,400				01
	PASSUMPSIC CONN	GRAVITY										01

PURPOSES: 1 - IRRIGATION; 2 - HYDROELECTRIC; 3 - FLOOD CONTROL; 4 - WATER SUPPLY; 5 - DEBRIS CONTROL; 6 - RECREATION; 7 - OTHER; 8 - NAVIGATION; 9 - HIGH; 10 - SIGNIFICANT; 11 - LOW

INVENTORY OF DAMS IN THE UNITED STATES

VERMONT (CONT'D)
CHITTENDEN COUNTY

NAME OF DAM OR IMPOUNDMENT	RIVER OR STREAM	TYPE OF DAM	YEAR COMPLETED	PURPOSE	HEIGHT (FT)	MAX CAPACITY (ACRE FT.)	NEAREST DOWNSTREAM CITY, TOWN, VILLAGE	POPULATION	DIST. FROM DAM (MI.)	OWNER	FEMA NO. 100	
											1937	1965
CLARKS FALLS	LAMOILLE RIVER	GRAVITY	1937	H R	30	6,500	MILTON	4,500	2	CENTRAL VERMONT P. S. CO.	01	
COLCHESTER POND	POND BROOK	GRAVITY	1965	S	22	3,260	COLCHESTER	4,718	3	COLCHESTER FIRE P. S. CO.	01	
FSSEX	WINDOOSKI TRIB LAKE CHAMPLAIN	GRAVITY	1917	H	53	4,000	BURLINGTON	38,633	7	GREEN MOUNTAIN DISTRICT	01	
GORGE	WINDOOSKI TRIB LAKE CHAMPLAIN	GRAVITY	1928	H	53	401	WINDOOSKI	7,309	2	POWER CORP GREEN MOUNTAIN	01	
INDIAN BROOK	INDIAN BROOK	GRAVITY	1957	S	28	1,190	ESSEX JUNCTION	6,511	3	PMR CORP VILLAGE OF ESSEX JUNCT	01	
LAKE INDIAN	PATRICK BROOK	OTHER	1870	R	10	2,200	MECHANICSVILLE	50	2		01	
LOWER POND	PATRICK BROOK	EARTH	1867	R	14	246	MECHANICSVILLE	50			01	
MILTON	LAMOILLE RIVER	GRAVITY	1929	H	25	20	WEST MILTON	50	3	CENTRAL VERMONT P. S. CORP	01	
PETERSON	LAMOILLE RIVER	GRAVITY	1949	H	65	900	WEST MILTON	50	1	CENTRAL VERMONT P. S. CO.	01	
WINDOOSKI WATER SUPPLY	TR-WINDOOSKI RIVER	EARTH	1960	S	18	52	WINDOOSKI	7,300	1		01	
ESSEX COUNTY												
GREAT AVERHILL LAKE	AVERILL CREEK	EARTH	1918	R	8	7,050	AVERILL	10			01	
LITTLE AVERILL LAKE	AVERILL CREEK	EARTH	1948	R	14	3,245	AVERILL	10	3		01	
MILFS POND	MILES STREAM	EARTH	1969	R	19	970	EAST CONCORD	90	3	DEPARTMENT OF WATER RES	01	
MILL POND	INDIAN BROOK	GRAVITY	1900	O	13	51	COLCHESTER	4,718			01	
NORTON POND	COATICOOK RIVER	EARTH	1893	H	10	3,660	NORTON MILLS	50	5		01	
SWANSON	COATICOOK RIVER	GRAVITY EARTH	1920	H	15	56	NORTON MILLS	50	2		01	
FRANKLIN COUNTY												
RULLIS POND	ROCK RIVER	EARTH	1900	S	18	51	BROWNS CORNERS	50			01	
FNOSHURG FALLS	MISSISSOUI RIVER	GRAVITY	1912	H	35	750	NORTH SHELTON	50	6		01	
FAIRFAX FALLS	LAMOILLE RIVER	GRAVITY	1919	H	35	200	FAIRFAX VILLAGE	500	1	CENTRAL VERMONT P. S. CO.	01	
FAIRFIELD SWAMP	DEAD CREEK	EARTH	1967	R	11	3,200	ST ROCKS	50	4	STATE OF VERMONT	01	
HIGHGATE FALLS	MISSISSOUI	GRAVITY	1918	H	18	400	VILLAGE OF SWANTON	2,630	6	VILLAGE OF SWANTON	01	
LAKE CARM	PIKE RIVER TRIBUTARY	GRAVITY	1970	R	17	4,970	EAST FRANKLIN	50	1	STATE OF VERMONT	01	
PENDERS MILL	THE BRANCH	GRAVITY	1920	O	22	135	WEST ENOSBURG	60	4		01	

PURPOSES: I - IRRIGATION C - FLOOD CONTROL S - WATER SUPPLY D - DEBRIS CONTROL
 M - HYDROELECTRIC N - NAVIGATION R - RECREATION O - OTHER

HAZARD POTENTIAL: 1 - HIGH 2 - SIGNIFICANT 3 - LOW

INVENTORY OF DAMS IN THE UNITED STATES



VERMONT (CONT'D)
FRANKLIN COUNTY (CONT'D)

NAME OF DAM OR IMPOUNDMENT	RIVER OR STREAM	TYPE OF DAM	YEAR COMPLETED	PUR. POSE	HEIGHT (FT)	MAX CAPACITY (ACRE FT.)	NEAREST DOWNSTREAM CITY-TOWN-VILLAGE	POPULATION	DIST. FROM DAM (MI.)	OWNER	MSIS NO
SAINTE ALBANS RESERVOIR (SOUTH)	MILL RIVER	EARTH	1910	S	26	424	NORTH FAIRFAX	40			01
SAINTE ALBANS RESERVOIR (NORTH)	MILL RIVER	EARTH	1910	S	34	980	NORTH FAIRFAX	40			01
SHELDON SPRINGS	MISSISSQUOI RIVER	GRAVITY	1908	H	50	610	EAST HIGHGATE	100	4		01
SILVER LAKE	HAVER MEADOW BROOK TRIBUTARY	EARTH	1925	S	20	475	MILTON VILLAGE	1,164	7		01
SWANTON	MISSISSQUOI	GRAVITY	1920	O	25	3,125	SWANTON VILLAGE	2,390			01
GRAND ISLE COUNTY											
MUD CREEK	MUD CREEK	EARTH	1957	R	7	2,025	ALBURG	697		STATE OF VERMONT	01
LAMOILLE COUNTY											
HAVER LAKE	GREEN RIVER TRIBUTARY	EARTH GRAVITY	1967	R	23	51	MORRISVILLE	2,116	6	WOODROW LITWILER	01
CADYS FALLS	LAMOILLE RIVER	GRAVITY	1906	H	42	1,000	HYDE PARK	1,350	1	MORRISVILLE VILLAGE	01
GREEN RIVER	GREEN TRIBUTARY TO LAMOILLE	ARCH	1947	O	91	17,218	MORRISVILLE	2,116	9	VILLAGE OF MORRISVILLE	01
HYDE PARK	GIMON RIVER	GRAVITY	1911	R	31	170	EAST JOHNSON	50	2		01
LAKE FOEN	GIMON RIVER	GRAVITY	1958	R	7	1,400	EDEN MILLS	75			01
LAKE ELMORE	ELMORE BROOK	GRAVITY	1943	O	14	1,000	MORRISVILLE	2,116	6	VILLAGE OF MORRISVILLE	01
LAKE MANSFIELD	MILLER BROOK	EARTH	1900	R	37	330	STOWE	1,367			01
MORRISVILLE	LAMOILLE RIVER	GRAVITY	1924	H	34	170	CADYS FALLS	100	1	VILLAGE OF MORRISVILLE	01
SOUTH POND	GIMON RIVER TRIBUTARY	EARTH	1922	H	36	2,470	NORTH HYDE PARK	200	6		01
WOLCOTT	THE BRANCH	GRAVITY	1948	H	57	176	WOLCOTT VILLAGE	100	1	MANDWICK VILLAGE	01
WOLCOTT POND	WOLCOTT POND BROOK	EARTH	1968	R	8	530	WOLCOTT VILLAGE	100	3	STATE OF VERMONT	01
ORANGE COUNTY											
BAKER POND	SUNNY BROOK	EARTH	1956	R	14	294	SOUTH NORTHFIELD	60	4	STATE OF VERMONT	01
HENRI POND	FIRST BRANCH WHITE RIVER TRIBUTARY	EARTH	1925	R	20	140	SOUTH TURNBRIDGE	50	2		01
BLDGGETT	ROARING BROOK	EARTH	1965	R	30	219	BRADFORD VILLAGE	709	3	PUTNAM BLDGETT	01
BRADFORD	WAITS RIVER	ROCKFILL GRAVITY	1908	H	70	30	BRADFORD	1,627	3	CENTRAL VERMONT P. S. CORP	01

PURPOSES: I - IRRIGATION C - FLOOD CONTROL S - WATER SUPPLY D - DEBRIS CONTROL
H - HYDROELECTRIC N - NAVIGATION R - RECREATION O - OTHER

HAZARD POTENTIAL: 1 - HIGH 2 - SIGNIFICANT 3 - LOW

INVENTORY OF DAMS IN THE UNITED STATES



VERMONT (CONT'D)
ORANGE COUNTY (CONT'D)

CONSTRUCTION YEAR FROM DAM (MI) 3 2

NAME OF DAM OR IMPOUNDMENT	RIVER OR STREAM	TYPE OF DAM	YEAR COMPLETED	PUR. POSE (FT)	MAX CAPACITY (ACRE-FT.)	NEAREST DOWNSTREAM CITY-TOWN-VILLAGE	POPULATION	DIST. FROM DAM (MI)	OWNER
FISH POND	CONNECTICUT RIVER TRIBUTARY	EARTH	1973	R	21	70 NEWBURY VILLAGE	451	3	MCLAIN SMITH
FORSYTHE POND	OMPOMPANOSUC RIVER TRIBUTARY	EARTH	1940	R	9	51 THETFORD CENTER	50		
HALLS LAKE	HALLS BROOK	EARTH	1910	R	11	635 SOUTH NEWBURY	20	4	
KEYSER	NORTH BRANCH HICKNELL BROOK	EARTH	1965	R	43	79 NORTH TURNBRIDGE	100	4	F RAY KEYSER
LAKE FAIRLEE	TR-OMPOMPANOSUC	GRAVITY	1939	R	13	3,150 POST MILLS	40	1	
LORDA MILL DAM	ORANGE BROOK	EARTH	1950	S	48	2,365 EAST BARRE	300	4	
LOWER ORANGE RESERVOIR	ORANGE	EARTH	1920	S	34	165 EAST BARRE	300	3	
MIDDLE BROOK POND	MIDDLE BROOK	EARTH	1948	R	14	180 WEST FAIRLEE	333		
MILLER POND	TR-ARROT BROOK	EARTH	1960	R	7	375 UNION VILLAGE	50	9	STATE OF VERMONT
PATTERSON AND HOLDEN	SUNSET BROOK TRIBUTARY	EARTH	1932	R	16	51 EAST BROOKFIELD	50	2	
ROOD POND	TR SECOND BRANCH WHITE RIVER	EARTH	1930	R	7	100 EAST BROOKFIELD	50	4	
SUNSET LAKE	SUNSET BROOK	GRAVITY	1900	R	14	200 BROOKFIELD VILLAGE	50		
UNION VILLAGE DAM	OMPOMPANOSUC RIVER	EARTH	1950	C	165	49,500 NORWICH	2,000	2	CORPS OF ENGINEERS
ORLAND COUNTY									
BAKERS FALLS	MISSISSOQUI RIVER	GRAVITY	1920	H	18	260 NORTH TROY	961	6	
CASPIAN LAKE	GREENSBORO BROOK	GRAVITY	1948	H	7	4,300 GREENSBORO VILLAGE	200		
CRYSTAL LAKE	WILLOUGHRY BROOK	GRAVITY	1860	R	14	5,500 BARTON	1,169		STATE OF VERMONT
FCHO DAM	CLYDE RIVER	GRAVITY	1922	O	16	3,180 EAST CHARLESTON	60	1	CITIZENS UTILITIES CO
LITTLE HOSMER POND	BLACK RIVER TRIBUTARY	GRAVITY	1969	R	8	850 MILL VILLAGE	40	3	STATE OF VERMONT
MAY POND	MAY POND BROOK	GRAVITY	1900	S	10	615 BARTON VILLAGE	1,169	4	
NEWPORT	CLYDE RIVER	GRAVITY OTHER	1918	H	21	2,400 NEWPORT	4,664	2	CITIZENS UTILITY CO
NEWPORT NUMBER ELEVEN	CLYDE RIVER	GRAVITY	1956	H	18	60 NEWPORT	4,664	1	CITIZENS UTILITIES CO
PAINE SITE NUMBER 1	WILLOUGHRY RIVER TRIBUTARY	EARTH	1969	R	29	125 ORLEANS	1,138	2	RALPH PAINE JR
PAINE SITE NUMBER TWO	WILLOUGHRY RIVER TRIBUTARY	EARTH	1972	R	31	114 ORLEANS	1,138	2	RALPH PAINE JR
PENSTONER POND	CLYDE RIVER	GRAVITY	1900	H	23	99 WEST CHARLESTON	100	1	
SEYMOUR DAM	CLYDE TRIBUTARY CHAMPLAIN	ROCKFILL	1928	H	7	2,040 EAST CHARLESTON	60	2	CITIZENS UTILITIES CO

PURPOSES I - IRRIGATION C - FLOOD CONTROL S - WATER SUPPLY D - DEBRIS CONTROL
M - HYDROELECTRIC N - NAVIGATION R - RECREATION O - OTHER

HAZARD POTENTIAL 1 - HIGH 2 - SIGNIFICANT 3 - LOW

INVENTORY OF DAMS IN THE UNITED STATES

VERMONT (CONT'D)
ORLEANS COUNTY (CONT'D)

NAME OF DAM OR IMPOUNDMENT	RIVER OR STREAM	TYPE OF DAM	YEAR COMPLETED	PUR. POSE	HEIGHT (FT)	MAX CAPACITY (ACRE-FT.)	NEAREST DOWNSTREAM CITY, TOWN, VILLAGE	POPULATION	DIST. FROM DAM (MI.)	CONGR DIST	OWNER	
											1	2
SHADOW LAKE	TR-BARTON RIVER	EARTH	1929	R	15	900	GLOVER	80	5			
WEST CHARLESTON	CLYDE RIVER	GRAVITY OTHER	1928	M	32	220	WEST CHARLESTON	150			2	CITIZENS UTILITY CO
RUTLAND COUNTY -----												
AUSTIN POND	TR-CASTLETON RIVER	OTHER	1920	R	12	300	HUBBARDTON	238				
BEAVER POND	MENDON BROOK	EARTH	1958	R	12	60	MENDON VILLAGE	50	5			
BEAVER POND	OTTER CREEK TRIBUTARY	EARTH	1920	R	10	75	PROCTOR VILLAGE	1,978				
BELEDENS	OTTER CREEK	GRAVITY	1890	M	25	220	WEYBRIDGE	618	2	1		VERMONT MARBLE COMPANY
HURR POND	TR-LAKE HORTONIA	EARTH	1965	R	7	230	HORTONIA	30	3	3		M OTTO BERG
CARVERS FALLS	POULTNEY RIVER	GRAVITY	1894	M	29	35	WEST HAVEN VERMONT	220				
CENTER RUTLAND	OTTER CREEK	GRAVITY	1898	M	12	106	CENTER RUTLAND	200				
CHITTENDEN	EAST CREEK	EARTH	1948	M	40	20,800	CHITTENDEN VILLAGE	100	2	1		CENTRAL VT PUB SER CORP
CHIZMAR	LAKE BOMOSFEN TRIBUTARY	EARTH	1971	R	12	57	HYDEVILLE	200	2	3		FRANK CHIZMAR
COLTON POND	TWEED RIVER TRIBUTARY	EARTH	1964	R	19	180	PITTSFIELD	100	7	3		STATE OF VERMONT
GLEN	EAST CREEK	EARTH	1948	M	25	45	RUTLAND CITY	18,325	3			
GLEN LAKE	TR-LAKE BOMOSEEN	EARTH	1900	R	13	1,550	WEST CASTLETON	16				
HAMMOND	COY BROOK	EARTH	1970	R	7	62	EAST POULTNEY	100	8	3		ROBERT SCHMIDT
INMAN POND	SUCKER CREEK TRIBUTARY	EARTH	1920	S	12	500	FAIR HAVEN VILLAGE	2,110	3			
LAKE BOMOSFEN	CASTLETON RIVER TRIBUTARY	GRAVITY	1850	R	11	12,700	FAIR HAVEN VILLAGE	2,110	1			
LAKE HORTONIA	HUBBARDTON RIVER TRIBUTARY	GRAVITY	1955	R	14	4,330	HORTONIA	30	3			STATE OF VERMONT
LAKE NINEVAM	PATCH BROOK	EARTH	1920	M	10	2,350	TYSON	50	3			
LEFFERTS	EAST CREEK	GRAVITY	1900	M	15	360	CHITTENDEN VILLAGE	100	3			
LITTLE POND	MILL BROOK	OTHER	1948	R	9	6,140	WELLS	600				
LOVES MARSH	LAKE BOMOSFEN TRIBUTARY	EARTH	1956	R	13	320	CASTLETON	1,100			3	STATE OF VERMONT
LOVER EDDY POND	MUSSEY BROOK	EARTH	1920	R	25	65	RUTLAND CITY	18,325				
MELCHER	LAKE ST CATHERINE TRIBUTARY	EARTH	1969	R	20	150	WELLS	200	1	3		GEORGE MELCHER
MUNGER	HUBBARDTON RIVER TRIBUTARY	EARTH	1965	R	21	151	BRN SON	600			3	MERRILL MUNGER

PURPOSES: I - IRRIGATION C - FLOOD CONTROL S - WATER SUPPLY D - DEBRIS CONTROL
H - HYDROELECTRIC N - NAVIGATION R - RECREATION O - OTHER

HAZARD POTENTIAL: 1 - HIGH 2 - SIGNIFICANT 3 - LOW

INVENTORY OF DAMS IN THE UNITED STATES

VERMONT (CONT'D)
RUTLAND COUNTY (CONT'D)

NAME OF DAM OR IMPOUNDMENT	RIVER OR STREAM	TYPE OF DAM	YEAR COMPLETED	PURPOSE	HEIGHT (FT)	MAX CAPACITY (ACRE-FT.)	NEAREST DOWNSTREAM CITY, TOWN, VILLAGE	POPULATION	DIST. FROM DAM (MI.)	OWNER	FISHERY
NORTH EAST DEVELOPERS	MILL BROOK TRIBUTARY	EARTH	1968	R	15	185	GRANVILLE NEW YORK	4,000	3	NORTHEAST DEVELOPERS, INC	01
PATCH	EAST CREEK	GRAVITY	1948	H	35	215	RUTLAND CITY	18,325			01
PINE POND	TR-CASTLETON RIVER	OTHER	1960	R	14	300	ROMO SEEN	40			01
PROCTOR	OTTER CREEK	GRAVITY OTHER	1905	H	16	275	PROCTOR	2,095	3	VERMONT MARBLE COMPANY	01
RUTLAND CITY RESERVOIR	EAST CREEK TRIBUTARY	EARTH	1920	S	12	110	RUTLAND CITY	18,325	4		01
SAID	GLENN LAKE TRIBUTARY	EARTH	1968	R	31	100	CASTLETON	1,100	3	GLEN LAKE VERMONT INC	01
SCHIFF	COY BROOK	EARTH	1969	R	21	76	EAST POULTNEY	100	8	WILLIAM SCHIFF	01
STAR LAKE	MILL RIVER TRIBUTARY	EARTH	1900	R	15	590	BELMONT	100			01
SUNRISE LAKE	TR-HUBHARDTON RIVER	OTHER	1920	R	13	650	RENSON	549			01
THE MARSH	SUCKER CREEK	GRAVITY	1900	R	12	650	FAIR HAVEN VILLAGE	2,110	2		01
UPPER EDDY POND	MUSSEY BROOK	EARTH	1920	R	20	51	RUTLAND CITY	18,325	1		01
YOUNGS BROOK	YOUNGS BROOK	EARTH	1920	S	50	60	WEST RUTLAND	1,991	3		01
WASHINGTON COUNTY											
BAILEY POND	MARSHFIELD BROOK	GRAVITY	1900	R	14	160	PLAINFIELD	949	8		01
BERLIN POND	POND BROOK	OTHER	1920	S	23	3,650	BERLIN	50			01
CURTIS POND	PEKIN BROOK TRIBUTARY	GRAVITY	1900	R	16	785	MAPLE CORNERS	50			01
FAST BARRE	JAIL BRANCH	EARTH	1935	C	55	23,550	EAST BARRE	200	1	STATE OF VERMONT	01
EAST LONG POND	NICHOLS BROOK	EARTH	1930	H	12	1,515	MACKVILLE	50	3		01
EIGHT TROUT CLUB	WELDER BROOK	EARTH	1935	R	12	51	WATERBURY VILLAGE	2,984	10		01
LADDS MILL	NORTH BRANCH WINDOSKI RIVER	GRAVITY	1928	O	35	51	PUTNAMVILLE	50	2		01
LATH POND	LVE BROOK	EARTH	1900	R	16	140	PLAINFIELD VILLAGE	507	4		01
LOWER WARD MILL	MAD RIVER	OTHER	1900	O	40	70	MORETOWN VILLAGE	200			01
MIDDLESEX	WINDOSKI TRIB LAKE CHAMPLAIN	GRAVITY	1928	H	52	1,650	MIDDLESEX	857	2	GREEN MOUNTAIN POWER COR	01
WYBORN LAKE	PEKIN BROOK	EARTH	1820	R	12	535	NORTH CALAIS	40			01

INVENTORY OF DAMS IN THE UNITED STATES



VERMONT (CONT'D)
WASHINGTON COUNTY (CONT'D)

NAME OF DAM OR IMPOUNDMENT	RIVER OR STREAM	TYPE OF DAM	YEAR COMPLETED	PURPOSE	HEIGHT (FT)	MAX CAPACITY (ACRE FT.)	NEAREST DOWNSTREAM CITY-TOWN VILLAGE	POPULATION	DIST FROM DAM (MI)	OWNER	CONSTR
MONTPELIER NUMBER FOUR	WINOOSKI RIVER	GRAVITY	1909	0	25	26	MONTPELIER	8,609	2	1	GREEN MOUNTAIN POWER COR
MORTOWN	MAD RIVER	GRAVITY	1910	0	46	840	WATERBURY VILLAGE	2,984	6		
NICHOLS POND	NICHOLS BROOK	EARTH GRAVITY	1920	H	14	1,500	MACKVILLE	50	2		
NORTH MONTPELIER	KINGSBURY BRANCH	OTHER	1930	R	18	850	NORTH MONTPELIER	30			
RICHARDS	WINOOSKI RIVER TRIBUTARY	EARTH	1969	R	10	70	MARSHFIELD	322	1	3	HELEN RICHARDS
WATERBURY DAM	WINOOSKI RIVER	EARTH	1938	C	117	82,100	WATERBURY	2,840	3	1	
WEST HILL POND	TR-JUG BROOK	OTHER	1900	R	15	310	LOWER CAROT	40	2		
WORCESTER POND	WORCESTER BRANCH	GRAVITY	1932	R	17	245	WORCESTER	90	2		
WRIGHTSVILLE DAM	WINOOSKI RIVER NORTH BRANCH	EARTH	1935	C	105	36,000	MONTPELIER	8,609	4	1	STATE OF VERMONT
WINNHAM COUNTY											
RALL MOUNTAIN DAM	WEST RIVER	EARTH	1961	C	260	93,000	JAMICA	600	2	1	CORPS OF ENGINEERS
BURBES POND	TURKEY MOUNTAIN BROOK	GRAVITY	1900	0	14	200	EAST JAMICA	20	6		
DEER PARK POND	GREEN RIVER TRIBUTARY	EARTH	1920	R	12	130	STEWARTVILLE MASSACHUSETTS	50	7		
GALE MEADOWS	MILL BROOK	EARTH	1965	R	37	2,616	RAWSONVILLE	50	2	3	STATE OF VERMONT POWER CO
HARRIMAN	DEERFIELD TRIB OF CONNECTICUT	EARTH	1924	H	196	116,000	READSBORO	469	2	1	NEW ENGLAND POWER CO
HIDDEN LAKE	MAPLEBORO BRANCH TRIBUTARY	EARTH	1920	R	9	80	SOUTH NEWFANE	100	4		
JACKSONVILLE	EAST BRANCH NORTH RIVER TRIBUTARY	GRAVITY	1900	R	13	125	JACKSONVILLE	240			
KERSCHNER	HEAVER BROOK TRIBUTARY	EARTH	1970	R	14	110	WILMINGTON	591	2	3	KERSHNER CONSTRUCT CO
LAKE CLARA	LAKE WHITINGHAM TRIBUTARY	EARTH	1923	R	34	252	WHITINGHAM	100			
LAKE SADAWGA	LAKE WHITINGHAM TRIBUTARY	GRAVITY EARTH	1880	R	15	1,820	WHITINGHAM	100			
LOWELL LAKE	TR-WEST RIVER	EARTH	1920	R	13	910	JAMICA	400	10		
MINARDS POND	CONNECTICUT RIVER TRIBUTARY	EARTH	1920	S	13	826	BELLOWS FALLS	3,831			
NORTH	NUMMER 9 BROOK	EARTH	1967	R	18	187	WHITINGHAM	200	2	3	JOHN A NORTH
NORTH HARTLAND DAM	OTTAUQUECHEE RIVER	EARTH	1961	C R	180	99,100	HARTLAND	1,800	1	1	CORPS OF ENGINEERS
PLEASANT VALLEY RESERVOIR	WHEATSTONE BROOK TRIBUTARY	EARTH	1954	S	36	492	WEST BRATTLEBORO	500	2	3	TOWN OF BRATTLEBORO VT
HYDER POND	EAST BRANCH NORTH RIVER	EARTH	1972	R	14	85	JACKSONVILLE	240	1	3	HAYNES BROTHERS INC

PURPOSES: I - IRRIGATION C - FLOOD CONTROL \$ - WATER SUPPLY D - DEFERIS CONTROL
H - HYDROELECTRIC N - NAVIGATION R - RECREATION O - OTHER

HAZARD POTENTIAL: 1 - HIGH 2 - SIGNIFICANT 3 - LOW

INVENTORY OF DAMS IN THE UNITED STATES

VERMONT (CONT'D)
WINDHAM COUNTY (CONT'D)

NAME OF DAM OR IMPOUNDMENT	RIVER OR STREAM	TYPE OF DAM	YEAR COMPLETED	PUR. POSE	HEIGHT (FT.)	MAX CAPACITY (ACRE-FT.)	NEAREST DOWNSTREAM CITY-TOWN-VILLAGE	POPULATION	DIST. FROM DAM (MI.)	OWNER	PURPOSES		
											1 - IRRIGATION	2 - FLOOD CONTROL	3 - WATER SUPPLY
SEARSBURG	DEERFIELD TRIBUTARY OF CONNECTICUT	GRAVITY EARTH	1922 H	H	52	681	SEARSBURG	50	1	NEW ENGLAND POWER CO			
SOMERSET	DEERFIELD TRIBUTARY OF CONNECTICUT	GRAVITY EARTH	1912 H	H	91	66,000	SEARSBURG	50	6	NEW ENGLAND POWER CO			
SUNSET LAKE	STICKNEY BROOK	EARTH	1930 S	R		1,020	BRATTLEBORO	13,000	10				
SWEETS POND	KEETS BROOK	GRAVITY	1900 R	R	20	170	NORTH BERNARDSTON MASS	50	5				
TOWNSHEND DAM	WEST RIVER	EARTH	1961 C	R	129	56,000	TOWNSHEND	700	2	CORPS OF ENGINEERS			
VENNON HATCHERY POND DAM	NEWTON BROOK	EARTH	1966 R	R	15	67	SOUTH VERNON	50	3	STATE RESOURCES			
WEATHERHEAD HOLLOW	SHATTUCK BROOK	EARTH	1965 R	R	13	240	NORTH BERNARDSTON MASS	50	3	STATE OF VERMONT			
WINDSOR COUNTY													
ANHERST LAKE	BLACK RIVER	GRAVITY	1950 H	R	12	750	TYSON	100	1				
RETHEL MILLS	THIRD BRANCH WHITE RIVER	GRAVITY	1941 O	O	52	300	BETHEL	500					
BLACK POND	BLACK RIVER	EARTH	1920 R	R	7	95	PLYMOUTH UNION	100	2				
BRIDGEWATER WOOLEN MILL	OTTAUQUECHEE RIVER	GRAVITY	1936 O	O	19	55	BRIDGEWATER VILLAGE	100					
C C C	OMPOMPANOSIC TRIBUTARY	EARTH	1961 R	R	11	52	SOUTH STRAFFORD	120	2				
CAVENDISH	LACK RIVER	GRAVITY	1907 H	H	33	18	WHITESVILLE	100	1	CENTRAL VERMONT P S CORP			
COLBY	TWENTY MILF STREAM TRIBUTARY	EARTH	1959 R	R	28	175	DOWNERS	50	13				
COXE DISTRICT RESERVOIR	OTTAUQUECHEE RIVER TRIBUTARY	EARTH	1920 S	S	30	23	WEST WOODSTOCK	100	2				
GEWEYS MILLS	OTTAUQUECHEE RIVER	GRAVITY	1920 O	O	40	160	NORTH HARTLAND	200	5				
DEWEYS MILLS POND	OTTAUQUECHEE RIVER	EARTH	1973 R	O	15	275	NORTH HARTLAND	200	5	QUECHEE LAKES CORP			
FHERRY MILLS	OTTAUQUECHEE	GRAVITY	1900 O	O	41	70	QUECHEE	100					
FELLOWS	BLACK RIVER	GRAVITY	1936 O	O	13	360	SPRINGFIELD VILLAGE	6,600					
JEWELL BROOK SITE 1	JEWELL BROOK	EARTH	1968 C	C	52	429	LUDLOW	1,508	2	TOWN OF LUDLOW			
JEWELL BROOK SITE 2	GRANT BROOK	EARTH	1969 C	C	68	294	LUDLOW	1,508	2	TOWN OF LUDLOW			
JEWELL BROOK SITE 3	PARKER BROOK	EARTH	1970 C	R	59	456	LUDLOW	1,508	1	VERMONT			
JEWELL BROOK SITE 5	SANDERS BROOK	EARTH	1972 C	C	109	216	LUDLOW	1,508	1	VERMONT			
KLOSE	BARNARD BROOK TRIBUTARY	EARTH	1968 R	R	23	60	SOUTH POMFRET	50	5	KEVIN KLOSE			
KNAPP BROOK SITE NUMBER 2	KNAPP BROOK	EARTH	1962 R	R	28	450	AMSOEN	25	5	STATE OF VERMONT			

PURPOSES 1 - IRRIGATION 2 - FLOOD CONTROL 3 - WATER SUPPLY 4 - RECREATION 5 - OTHER
HAZARD POTENTIAL 1 - HIGH 2 - SIGNIFICANT 3 - LOW

INVENTORY OF DAMS IN THE UNITED STATES

VERMONT (CONT'D)
WINDSOR COUNTY (CONT'D)

NAME OF DAM OR IMPOUNDMENT	RIVER OR STREAM	TYPE OF DAM	YEAR COMPLETED	PURPOSE	HEIGHT (FT)	MAX CAPACITY (ACRE FT.)	NEAREST DOWNSTREAM CITY/TOWN/VILLAGE	POPULATION	DIST. FROM DAM (MI.)	YEAR FROM WHICH DIST.	OWNER	CONG. DIST.
KNAPP BROOK SITE NUMBER	KNAPP BROOK	EARTH	1957	R	21	220	AMSDEN	25	5	1	STATE OF VERMONT	01
LAKE CRESCENT	QUATION BROOK TRIBUTARY	EARTH	1940	O	12	130	SHARON	100	3			01
LAKE MITCHELL	MITCHELL BROOK	GRAVITY	1959	R	33	415	WEST HARTFORD	80	4	3	L MITCHELL TRIBUT CLUR	01
LAKE RUNNEMEDF	CONNECTICUT RIVER TRIBUTARY	EARTH	1920	R	23	530	WINDSOR VILLAGE	2,742				01
LAKOTA LAKE	WICHMOND BROOK	OTHER	1900	R	13	150	WOODSTOCK VILLAGE	1,154	8			01
LOWER HURICANE	KILBURN BROOK TRIBUTARY	EARTH	1920	S	27	45	WHITE RIVER JUNCTION	2,546	2			01
MCINTOSH	WHITE RIVER TRIBUTARY	EARTH	1964	R	21	85	SHARON	100	4	3	STATE OF VERMONT	01
MECCAMEF POND	BROAD BROOK TRIBUTARY	EARTH	1920	R	16	92	BRIDGEWATER	200	4			01
NORTH SPRINGFIELD DAM	BLACK RIVER	EARTH	1960	C R	115	78,000	SPRINGFIELD	10,100	3	1	CORPS OF ENGINEERS	01
NORWICH RESERVOIR	CHARLES BROWN BROOK	GRAVITY	1920	S	28	80	NORWICH VILLAGE	300	2			01
RESCUE LAKE	BLACK RIVER	EARTH GRAVITY	1920	R	13	1,600	LUDLOW	1,508	3			01
RESERVOIR POND	BLACK RIVER	OTHER	1930	R	7	120	LUDLOW VILLAGE	1,508	3			01
SILVER LAKE	POND BROOK	EARTH	1970	R	26	650	BARNARD	100		3	STATE OF VERMONT	01
SPRINGFIELD RESERVOIR	BLACK RIVER TRIBUTARY	EARTH	1903	S	53	245	NORTH SPRINGFIELD	200	2			01
TAFTSVILLE	OTTAUQUECHEE RIVER	GRAVITY	1905	H	27	155	QUECHEE	100	4			01
UPPER MOORE POND	PINNEY HOLLOW BROOK	EARTH	1920	R	18	55	PLYMOUTH VILLAGE	50	1			01
VONDELL	OTTAUQUECHEE RIVER TRIBUTARY	EARTH	1962	S	34	114	WOODSTOCK VILLAGE	1,415	3	3	WOODSTOCK AQUEDUCT CO	01
WANTASTIQUET LAKE	TROUT POND BROOK	EARTH	1968	R	19	288	WESTON	200	2	2	WANTASTIQUET TRIBUT CLUR	01
WEST WOODSTOCK	OTTAUQUECHEE RIVER TRIBUTARY	EARTH	1948	S	20	51	WEST WOODSTOCK	100	1			01
WINDSOR UPPER	WILL BROOK	GRAVITY	1936	R	50	645	WINDSOR	2,742				01
WOODWARD RESERVOIR	OTTAUQUECHEE RIVER TRIBUTARY	EARTH	1900	R	30	1,320	WEST BRIDGEWATER	50	2			01
WRIGHT RESERVOIR	CONNECTICUT RIVER TRIBUTARY	EARTH	1920	S	45	53	WHITE RIVER JUNCTION	2,540	1			01

PURPOSES: I - IRRIGATION C - FLOOD CONTROL S - WATER SUPPLY D - DAM CONTROL
 H - HYDROELECTRIC N - NAVIGATION R - RECREATION O - OTHER

HAZARD POTENTIAL: 1 - HIGH 2 - SIGNIFICANT 3 - LOW

INVENTORY OF DAMS OF THE UNITED STATES
INDEX FOR VERMONT

N A M E	ID. NO.	P A G E	N A M E	ID. NO.	P A G E
ADAMS RESERVOIR	VT 101	F-46-1	DUFRESNE	VT 144	F-46-1
AMHERST LAKE	VT 131	F-46-9	EAST BARRE	VT 53	F-46-7
ARNOLD FALLS	VT 189	F-46-2	EAST CREEK SITE NUMBER 2	VT 121	F-46-1
AUSTIN POND	VT 9A	F-46-6	EAST CREEK SITE NUMBER 1	VT 120	F-46-1
BAILLY POND	VT 108	F-46-7	EAST LONG POND	VT 185	F-46-7
BAKER POND	VT 135	F-46-4	ECHO DAM	VT 22	F-46-5
BAKERS FALLS	VT 188	F-46-5	FIGHT TROUT CLUB	VT 169	F-46-7
BALL MOUNTAIN DAM	VT 1	F-46-8	EMERY MILLS	VT 239	F-46-9
BAWDER POND	VT 104	F-46-1	ENOSBURG FALLS	VT 199	F-46-3
BAWROS LAKE	VT 228	F-46-1	ESSEX	VT 45	F-46-3
BEAVER LAKE	VT 119	F-46-4	FELL POND	VT 61	F-46-2
BEAVER POND	VT 217	F-46-6	FAIRFAX FALLS	VT 34	F-46-3
BEAVER POND	VT 237	F-46-6	FAIRFIELD SWAMP	VT 122	F-46-3
BFLDENS	VT 43	F-46-6	FARRELL	VT 132	F-46-1
BFLNAP POND	VT 152	F-46-4	FELLOWS	VT 158	F-46-9
BEHLIN POND	VT 84	F-46-7	FISH POND	VT 243	F-46-5
BETHEL MILLS	VT 190	F-46-9	FORSYTHE POND	VT 240	F-46-5
BLACK POND	VT 174	F-46-9	GAGE	VT 192	F-46-2
BLODGETT	VT 117	F-46-4	GALE MEADOWS	VT 115	F-46-8
BRADFORD	VT 44	F-46-4	GLEN	VT 236	F-46-6
BRIDGEWATER WOOLFEN MILL	VT 232	F-46-9	GLEN LAKE	VT 6A	F-46-6
BRILYEA FAST	VT 141	F-46-1	GORGE	VT 30	F-46-3
BRILYEA WEST	VT 142	F-46-1	GREAT AVERHILL LAKE	VT 180	F-46-3
RUGREF POND	VT 223	F-46-1	GREAT FALLS	VT 200	F-46-2
BULLIS POND	VT 211	F-46-3	GREEN RIVER	VT 24	F-46-4
BUMREFSPOND	VT 227	F-46-8	GROTON POND	VT 88	F-46-2
BUMR POND	VT 96	F-46-6	HALLS LAKE	VT 87	F-46-5
C C	VT 136	F-46-9	HAMMOND	VT 106	F-46-6
CADYS FALLS	VT 39	F-46-4	HARDWICK LAKE	VT 186	F-46-2
CARVERS FALLS	VT 224	F-46-6	HARRIMAN	VT 25	F-46-8
CASPIAN LAKE	VT 183	F-46-5	HARVEYS LAKE	VT 51	F-46-2
CAVENDISH	VT 37	F-46-9	HIDDEN LAKE	VT 222	F-46-8
CENTER BUTLAND	VT 208	F-46-6	HIGHGATE FALLS	VT 28	F-46-3
CHANDLER POND	VT 95	F-46-2	HOPPER BROOK	VT 219	F-46-2
CHITTFDEN	VT 178	F-46-6	HUNTINGTON FALLS	VT 42	F-46-1
CHIZMAN	VT 139	F-46-6	HYDE PARK	VT 206	F-46-4
CLARKS FALLS	VT 33	F-46-3	INDIAN BROOK	VT 55	F-46-3
COLBY	VT 110	F-46-9	INMAN POND	VT 164	F-46-6
COLCHFSTER POND	VT 56	F-46-3	INSTITUTE POND	VT 216	F-46-2
COLTS POND	VT 90	F-46-2	JACKSONVILLE	VT 148	F-46-8
COLTON POND	VT 114	F-46-6	JEROME	VT 143	F-46-1
COKE DISTRICT RESERVOIR	VT 234	F-46-9	JEWELL BROOK SITE 1	VT 14	F-46-9
CRYSTAL LAKE	VT 8	F-46-5	JEWELL BROOK SITE 2	VT 15	F-46-9
CURTIS POND	VT 63	F-46-7	JEWELL BROOK SITE 3	VT 16	F-46-9
DEER PARK POND	VT 171	F-46-8	JEWELL BROOK SITE 5	VT 17	F-46-9
DEWEYS MILLS	VT 155	F-46-9	KEISER POND	VT 138	F-46-2
DEWEYS MILLS POND	VT 156	F-46-9	KEYSCHNER	VT 127	F-46-8
DOW POND	VT 215	F-46-1	KEYSER	VT 97	F-46-5

I N V E N T O R Y O F D A M S O F T H E U N I T E D S T A T E S

I N D E X F O R V E R M O N T

N A M E	I D. N O.	P A G E	N A M E	I D. N O.	P A G E
KLOSIF	VT 238	F-46-9	MINARDS POND	VT 154	F-46-8
KNAPP BROOK SITE NUMBER 1	VT 76	F-46-10	MIRROR LAKE	VT 82	F-46-7
KNAPP BROOK SITE NUMBER 2	VT 77	F-46-9	MOLLYS FALLS	VT 46	F-46-7
LADDS MILL	VT 170	F-46-7	MONTPELIER NUMBER FOUR	VT 48	F-46-8
LAIPO POND	VT 166	F-46-7	MORETOWN	VT 167	F-46-8
LAKE ROMOSEEN	VT 177	F-46-6	MORRISVILLE	VT 40	F-46-4
LAKE CARMI	VT 210	F-46-3	MUD CREEK	VT 146	F-46-4
LAKE CLARA	VT 11	F-46-8	MUNGER	VT 118	F-46-6
LAKE CPESCENT	VT 66	F-46-10	NEFDHAMS MILL	VT 105	F-46-7
LAKE DUNMORE	VT 191	F-46-1	NEWPORT	VT 20	F-46-5
LAKE EREN	VT 137	F-46-4	NEWPORT NUMBER ELEVEN	VT 35	F-46-5
LAKE FLMORE	VT 19	F-46-4	NICHOLS POND	VT 184	F-46-8
LAKE FAIRLEF	VT 67	F-46-5	NORTH	VT 123	F-46-8
LAKE HORTONIA	VT 9	F-46-6	NORTH HARTLAND DAM	VT 2	F-46-8
LAKE IPOQUINS	VT 60	F-46-3	NORTH MONTPELIER	VT 81	F-46-8
LAKE MADELINE	VT 7	F-46-2	NORTH SPRINGFIELD DAM	VT 3	F-46-10
LAKE MANSFIELD	VT 100	F-46-4	NORTHEAST DEVELOPERS	VT 126	F-46-7
LAKE MITCHELL	VT 72	F-46-10	NORTON BROOK	VT 102	F-46-1
LAKE NINEVEN	VT 203	F-46-6	NORTON POND	VT 198	F-46-1
LAKE PARAN	VT 6	F-46-2	NORWICH RESERVOIR	VT 157	F-46-10
LAKE PINNEMEDE	VT 229	F-46-10	NOYES POND	VT 149	F-46-2
LAKE SADAWA	VT 12	F-46-8	PAINE SITE NUMBER 1	VT 111	F-46-5
LAKOTA LAKE	VT 172	F-46-10	PAINE SITE NUMBER TWO	VT 112	F-46-5
LEFFERTS	VT 193	F-46-6	PASSUMPSIC	VT 195	F-46-2
LITTLE AVERILL LAKE	VT 181	F-46-3	PATCH	VT 202	F-46-7
LITTLE HOSMER POND	VT 92	F-46-5	PATTERSON AND HOLDEN	VT 242	F-46-5
LITTLE POND	VT 91	F-46-6	PEACHAM POND	VT 50	F-46-2
LONGA MILL DAM	VT 69	F-46-5	PENDERS MILL	VT 161	F-46-3
LOVES MARSH	VT 133	F-46-6	PENSIONER POND	VT 187	F-46-5
LOWELL LAKE	VT 79	F-46-8	PETERSON	VT 31	F-46-3
LOWER FODY POND	VT 230	F-46-6	PINE POND	VT 85	F-46-7
LOWER HURICANE	VT 214	F-46-10	PLEASANT VALLEY RESERVOIR	VT 64	F-46-8
LOWER ORANGE RESERVOIR	VT 162	F-46-5	PROCTOR	VT 41	F-46-7
LOWER POND	VT 59	F-46-3	RESCUE LAKE	VT 109	F-46-10
LOWER WARD MILL	VT 148	F-46-7	RESEVOIR POND	VT 173	F-46-10
MARTINS POND	VT 89	F-46-2	RICHARDS	VT 129	F-46-8
MAY POND	VT 153	F-46-5	RICHVILLE	VT 71	F-46-1
MCINTOSH	VT 113	F-46-10	ROOD POND	VT 163	F-46-5
MCCAWFF POND	VT 175	F-46-10	RUTLAND CITY RESERVOIR	VT 235	F-46-7
MELCHEM	VT 124	F-46-6	RYLER POND	VT 130	F-46-8
MIDDLE BROOK POND	VT 93	F-46-5	SAID	VT 125	F-46-7
MIDDLEBURY LOWER	VT 194	F-46-1	SAINT ALBANS RESERVOIR (SOUTH)	VT 57	F-46-4
MIDDLESEX	VT 29	F-46-7	SAINT ALBANS RESERVOIR (NORTH)	VT 58	F-46-4
MILES POND	VT 62	F-46-3	SCHIFF	VT 107	F-46-7
MILL POND	VT 244	F-46-3	SEARSHURG	VT 26	F-46-9
MILLER POND	VT 86	F-46-5	SEYMOUR DAM	VT 23	F-46-5
MILLERS POND	VT 226	F-46-2	SHADOW LAKE	VT 70	F-46-6
MILTOY	VT 32	F-46-3	SHAFTSBURY LAKE	VT 103	F-46-2

INVENTORY OF DAMS OF THE UNITED STATES
INDEX FOR VERMONT

NAME	ID. NO.	PAGE	NAME	ID. NO.	PAGE
SMELDON SPRINGS	VT 151	F-46-4	YOUNGS BROOK	VT 165	F-46-7
SILVER LAKE	VT 196	F-46-1			
SILVER LAKE	VT 150	F-46-4			
SILVER LAKE	VT 65	F-46-10			
SOMERSET	VT 18	F-46-9			
SOUTH POND	VT 197	F-46-4			
SOUTH STREAM	VT 75	F-46-2			
SPRINGFIELD RESERVOIR	VT 159	F-46-10			
STAR LAKE	VT 10	F-46-7			
STEWART	VT 128	F-46-1			
STILES POND	VT 54	F-46-2			
STONE BRIDGE	VT 140	F-46-1			
SUCKER BROOK	VT 212	F-46-1			
SUGAR HILL	VT 176	F-46-1			
SUNRISE LAKE	VT 99	F-46-7			
SUNSFY LAKE	VT 241	F-46-5			
SUNSFY LAKE	VT 78	F-46-9			
SWANSON	VT 204	F-46-3			
SWANTON	VT 205	F-46-4			
SWEETS POND	VT 225	F-46-9			
TAFTSVILLE	VT 207	F-46-10			
TETRAHIT	VT 134	F-46-1			
THE MARSH	VT 145	F-46-7			
THOMPSONS POND	VT 221	F-46-2			
TOWNSHEND DAM	VT 4	F-46-9			
UNION VILLAGE DAM	VT 5	F-46-5			
UPPER EDDY POND	VT 231	F-46-7			
UPPER MOORE POND	VT 218	F-46-10			
VAIL	VT 201	F-46-2			
VERGENNES	VT 36	F-46-1			
VERNON HATCHERY POND DAM	VT 147	F-46-9			
VONDELL	VT 160	F-46-10			
WANTASTIQUET LAKE	VT 73	F-46-10			
WATERURY DAM	VT 27	F-46-8			
WEATHRHEAD HOLLOW	VT 116	F-46-9			
WEST CHARLESTON	VT 21	F-46-6			
WEST DANVILL	VT 49	F-46-2			
WEST HILL POND	VT 83	F-46-8			
WEST WOODSTOCK	VT 233	F-46-10			
WEYBRIDGE	VT 47	F-46-1			
WINDSOR UPPER	VT 13	F-46-10			
WINDOSKI WATER SUPPLY	VT 94	F-46-3			
WOLCOTT	VT 179	F-46-4			
WOLCOTT POND	VT 182	F-46-4			
WOODWARD RESERVOIR	VT 209	F-46-10			
WORCESTER POND	VT 80	F-46-8			
WRIGHT RESERVOIR	VT 213	F-46-10			
WRIGHTSVILLE DAM	VT 52	F-46-8			

INVENTORY OF DAMS IN THE UNITED STATES

VIRGINIA
ACCOMACK COUNTY

5
15
25
35

DIST.
FROM
DAM
(MI.)

POPULATION

NEAREST DOWNSTREAM
CITY-TOWN VILLAGE

MAX. CAPACITY
(ACRE-FT.)

PUR. HEIGHT
POSE (FT.)

YEAR
COM.
PLETED

TYPE OF DAM

RIVER OR STREAM

NAME OF DAM OR IMPOUNDMENT

NAME OF DAM OR IMPOUNDMENT	RIVER OR STREAM	TYPE OF DAM	YEAR COM. PLETED	PUR. HEIGHT POSE (FT.)	MAX. CAPACITY (ACRE-FT.)	NEAREST DOWNSTREAM CITY-TOWN VILLAGE	POPULATION	DIST. FROM DAM (MI.)	OWNER
CUSTIS DAM	BOGGS GUT	EARTH	1952	I	7	95 NANDUA	35	1	OK CUSTIS
DUFR DAM	TR OCCOHANNOCK	EARTH	1955	I	10	73 DAVIS WHARF	80	2	JH DUER
TANKARD DAM	WAREHOUSE PRONG	EARTH	1950	I	6	78 BOGGS WHARF	30	1	TANKARDS NURSERY
VA TRUCK-ORNAMENTAL STATION DAM	TR-OCCOHANNOCK	EARTH	1954	I	8	135 DAVIS WHARF	80	4	VA STATE
ALBERMARLE COUNTY									
ALBERMARLE DAM	SPRING CREEK	EARTH	1938	R	41	240 MECHUMS RIVER			VA-GAME + INLAND FISHER
ALDRICH DAM	TR-SANDY BRANCH	EARTH	1959	R	20	60 CHARLOTTEVILLE	38,880	11	DR MERCEDITH ALDRICH
ALLENS DAM	TR-REAVEHDAM CREEK	EARTH	1962	R	21	69 CHARLOTTEVILLE	38,880	17	C G ALLEN
ALLMANS DAM	ROCKCASTLE CREEK	EARTH	1961	I R	17	70 SCOTTVILLE	1,000	4	PAUL COLEMAN
RAILEYS DAM	TR-RIVANNA RIVER	EARTH	1956	R	28	32 CHARLOTTEVILLE	38,880	2	1 EASTHAM
BEAVER CREEK NO.-1	BEAVER CREEK	EARTH	1964	C S	58	3,580 CHARLOTTEVILLE	38,880	20	3 ALREMARLE COUNTY
BERMBERGERS DAM	TR-MECHUMS RIVER	EARTH	1964	R	23	50 DECCA	10	4	2 BERMBERGER
RIDWOOD DAM	TR-MOREY CREEK	EARTH	1960	R	21	88 CHARLOTTEVILLE	38,880	2	1 UNIVERSITY OF VIRGINIA
RISHOPS DAM	TR-PRIDDY CREEK	EARTH	1973	R	25	72 CHARLOTTEVILLE	38,880	14	3 J E RISHOP
CHILES DAM	TR-STILLHOUSE CREEK	EARTH	1960	I	36	22 RATEVILLE	50	3	1 CHILES
CLOVER DAM	TR-IVY CREEK	EARTH	1964	R	26	97 CHARLOTTEVILLE	38,880	12	2 M L CLOVER
CRAIG DAM	TR-FISHING CREEK	EARTH	1971	R	22	76 CHARLOTTEVILLE	38,880	12	3 JAMES CRAIG
CRIS GREENE DAM	JACORS RUN	EARTH	1968	S R	53	1,802 CHARLOTTEVILLE	38,880	14	3 ALREMARLE CO
CROZET WATER SUPPLY DAM	POWELLS CREEK	EARTH	1961	R S	25	65 CROZET	750	1	1 ALBFMARLE COUNTY
GRAHAMS DAM	TR-CAMP CREEK	EARTH	1961	I R	26	63 SHADWELL	20	1	1 RAY A GRAHAM
GREENS DAM	TR-RIVANNA RIVER	EARTH	1971	R	36	160 CHARLOTTEVILLE	38,880	11	3 WAYNE GREEN
HALLOCK DAM	CARROLL CREEK	EARTH	1955	R	25	49 KESWICK	20	1	1
HENLEYS DAM	BEAVER CREEK	EARTH	1955	I R	35	640 CHARLOTTEVILLE	38,880	21	3 JOE HENLEY, JR.
HUCKLES DAM	JACORS CREEK	EARTH	1960	R	15	92 CHARLOTTEVILLE	38,880	13	3 DR J J HUCKLE
HURTS DAM	TR-POWELL CREEK	EARTH	1972	R	35	350 CHARLOTTEVILLE	38,880	7	1 DR CHAS HURT
HURTTYS DAM	CAMP CREEK	EARTH	1971	R	32	110 UVA AIRPORT	10	1	2 DR CHAS HURTT

PURPOSES I - IRRIGATION C - FLOOD CONTROL S - WATER SUPPLY D - DEBRIS CONTROL
 M - HYDROELECTRIC N - NAVIGATION R - RECREATION O - OTHER
 HAZARD POTENTIAL 1-HIGH 2-SIGNIFICANT 3-LOW
 F-47-1

INVENTORY OF DAMS IN THE UNITED STATES

VIRGINIA (CONT'D)
ALBEMARLE COUNTY (CONT'D)

NAME OF DAM OR IMPROVEMENT	RIVER OR STREAM	TYPE OF DAM	YEAR COMPLETED	PUR. HEIGHT (FT)	MAX CAPACITY (ACR-FT)	NEAREST DOWNSTREAM CITY, TOWN, VILLAGE	POPULATION	DIST. FROM DAM (MI)	OWNER	CLASS.
JESSUP DAM	MADDOX CREEK	EARTH	1956	R	100	CHARLOTTESVILLE	38,880	2	JAMES JESSUP	07
LARRENS DAM	TR-MOORMANS RIVER	EARTH	1971	R	100	CHARLOTTESVILLE	38,880	22	JOHN FLYNN	07
MCCLAUGHAN FARM POND	TR-COVE CREEK	EARTH	1956	I R	108	FARF	20	4	ROY MCCLAUGHAN	07
MCCLAUGHAN FARM POND	COVE CREEK	EARTH	1956	I R	108	FARF	20	5	ROY MCCLAUGHAN	07
MILLER SCHOOL DAM	MILLER BRANCH	EARTH	1955	R	149	MILLER SCHOOL	50	1	MILLER SCHOOL FOR BOYS	07
MORRIS DAM	TR-FISHING CREEK	EARTH	1966	R	67	CHARLOTTESVILLE	38,880	13	DR J R MORRIS	07
MURRAY DAM	NAKED CREEK	EARTH	1950	R	67	CHARLOTTESVILLE	38,880	10	JAMES MURRAY	07
MURPHY DAM	TR-RUCK ISLAND CREEK	EARTH	1967	R	113	VA STATE ROUTE-627		3	DOWD	07
PACIFIC DAM	MOTERY CREEK	EARTH	1971	R C	342	VA STATE ROUTE-761		3	POTTS	07
PAINES DAM	TR-SOUTH FORK RIVANNA RIVER	EARTH	1954	R	84	CHARLOTTESVILLE	38,880	6	W H PAINES	07
PARSONS DAM	MORRIS CREEK	EARTH	1900	S	4,500	CHARLOTTESVILLE	38,880	3	CITY OF CHARLOTTESVILLE	07
RED HILL BRANCH DAM	TR-NORTH FORK HAWKWARE RIVER	EARTH	1960	I	104	CARTERS BRIDGE	5	6	HENRY CHILES	07
SEYMOUR DAM	MIDDLE BRANCH HAWKWARE RIVER	EARTH	1960	I R	73	RED HILL	20	2	SCOTT + GOODING	07
SMITH DAM	SANDY BRANCH	EARTH	1956	R	102	CHARLOTTESVILLE	38,880	15	WM C SMITH	07
SMITH RIVANNA DAM	SOUTH FORK RIVANNA RIVER	GRAVITY	1966	S	645,000	CHARLOTTESVILLE	38,880	5	CITY OF CHARLOTTESVILLE	07
STILLERSON DAM	TR-MULLINS CREEK	EARTH	1961	R	60	DECCA	10	10	CRUZET HUNT CLUB	07
STUBBS DAM	TR-TOTTER CREEK	EARTH	1957	I R	166	SCOTTSVILLE	1,000	4	DOMINICK STILLERSON	07
SUPERIOR CO. DAM	MOORMANS RIVER	ARCH	1950	S R	10,974	CHARLOTTESVILLE	38,880	21	CITY OF CHARLOTTESVILLE	07
TATLER DAM	TR-NORTH FORK HAWKWARE RIVER	EARTH	1955	P O	80	RED HILL	20	1	SUPERIOR STONE CO	07
TATLER DAM	TOTTER CREEK	EARTH	1972	S	96	SCOTTSVILLE	1,000	3	ALBEMARLE CO	07
VANCLIFF DAM	TR-PILLINGER CREEK	EARTH	1967	R	86	FSMONT	50	1	DANIEL VANCLIFF	07
WHITE DAM	TR-STOCKTON CREEK	EARTH	1949	I R	36	VANCEY MILLS	50	1	WM H WHITE	07
WILSON DAM	TR-SOUTH FORK HAWKWARE RIVER	EARTH	1950	I R	51	SOUTH GARDEN	20	4	B K RUDDOCK	07
WILSON DAM	TR-VERMILION CREEK	EARTH	1965	R	56	CHARLOTTESVILLE	38,880	24	H WILSON	07
WILSON DAM	SMITH CREEK	GRAVITY	1947	S R	490	CLIFTON FORGE	5,701	1	CITY OF CLIFTON FORGE	66

CLASSIFICATION: 1-HIGH 2-SIGNIFICANT 3-LOW
 PURPOSE: I-IRRIGATION C-POWER D-RECREATION F-FLOOD CONTROL G-DEBRIS CONTROL
 TYPE OF DAM: E-EARTH A-ARCH G-GRAVITY R-ROLLWAY S-STEEL T-TIMBER

INVENTORY OF DAMS IN THE UNITED STATES



VIRGINIA (CONT'D)
ALLEGHANY COUNTY (CONT'D)

NAME OF DAM OR IMPOUNDMENT	RIVER OR STREAM	TYPE OF DAM	YEAR COMPLETED	PURPOSE	HEIGHT (FT)	MAX CAPACITY (ACRE FT)	NEAREST DOWNSTREAM CITY/TOWN/VILLAGE	POPULATION	DIST. FROM DAM (MI)	OWNER	CONGR DIST
POND LICK BRANCH DAM	POND LICK BRANCH	EARTH	1962	R	26	20	BLUE SPRING RUN	20		R H BURROUGHS	06
AMELIA COUNTY											
AMELIA DAM	TR-APPOMATTOX RIVER	EARTH	1969	R	37	4,400	VA STATE ROUTE 604			VA GAME + INLAND FISHERY	05
ANDERSONS DAM	WILDCAT BRANCH	EARTH	1959	R	27	348	VA STATE ROUTE-609			PHRIAM ANDERSON	05
BARDENS DAM	HAW BRANCH	EARTH	1973	R	12	97	ROUTE 609			DR HEARD	05
BEAVER DAM	BEAVERPOND CREEK	EARTH	1850	O	15	124	WILSONS CORNER	10		WATKINS BROTHERS	05
DAVENPORTS POND	RUTLERS CREEK	EARTH	1900	R	12	112	ROUTE 648			LEWIS DAVENPORT	05
OWENRYS DAM	TR-BEAVERPOND CREEK	EARTH	1969	R	19	190	VA STATE ROUTE 648			OWENIS OWENBY	05
AMHERST COUNTY											
AMHERST COUNTY											
AMHERST COUNTY											
BIG ISLAND DAM	JAMES RIVER	GRAVITY	1850	H N	14	1,100	BIG ISLAND	150		BEDFORD PULP + PAPER CO.	06
COLMANS FALL DAM	JAMES RIVER	GRAVITY	1850	H N		1,700	LYNCHBURG	54,083	11	BEDFORD PULP + PAPER CO	06
CUSHAW DAM	JAMES RIVER	GRAVITY	1930	H	25	1,800	BIG ISLAND	150	6	VEPCO	06
EARLY DAM	ROCKY CREEK	EARTH	1952	R	23	470	VA STATE ROUTE-60			H E EARLY	06
FLOM WATER WORKS DAM	GRAMAM CREEK	EARTH	1950	S	23	470	VA STATE ROUTE-130			AMHERST COUNTY	06
IZAAK WALTON DAM	PARTRIDGE CREEK	EARTH	1950	R	20	65	VA STATE ROUTE-670			IZAAK WALTON LEAGUE	06
MAYS DAM	SNEADS RUN	EARTH	1974	R	20	135	SANDRIDGES	20	1	KENNETH MAYS	06
PLEASANTVIEW HUNT CLUB DAM	LOVELADY CREEK	EARTH	1970	R	17	80	ROUTE 607			PLEASANTVIEW HUNT CLUB	06
APPOMATTOX COUNTY											
APPOMATTOX COUNTY											
APPOMATTOX COUNTY											
EAST FORK FALLING RIVER NO.-15	EAST FORK FALLING RIVER	EARTH	1956	C	30	930	BROOKNEAL	1,500	26	J C CALDWELL	05
EAST FORK FALLING RIVER NO.-7	MULHERRY CREEK	EARTH	1958	C R	40	1,148	BROOKNEAL	1,500	21	J W CONNER	05
EAST FORK FALLING RIVER NO.-21	TR-EAST FORK FALLING RIVER	EARTH	1956	C R	30	414	BROOKNEAL	1,500	29	C T MOSES ESTATE	05
HOLIDAY DAM	HOLIDAY CREEK	OTHER	1939	R	23	1,725	HOLIDAY LAKE STATE PARK			VA. DIVISION OF PARKS	05
LAWSONS DAM	HUCK CREEK	EARTH	1969	R	23	127	VA STATE ROUTE - 613			FRED LAWSON	05

PURPOSES: I - IRRIGATION; H - HYDROELECTRIC; N - NAVIGATION; C - FLOOD CONTROL; S - WATER SUPPLY; D - DEBRIS CONTROL; R - RECREATION; O - OTHER

HAZARD POTENTIAL: 1 - HIGH; 2 - SIGNIFICANT; 3 - LOW

INVENTORY OF DAMS IN THE UNITED STATES

GEORGIA (CONTINUED)
ALBUQUERQUE COUNTY

NAME OF DAM OR IMPROVEMENT	RIVER OR STREAM	TYPE OF DAM	YEAR COMPLETED	PURPOSE	HEIGHT (FT)	MAX CAPACITY (ACRE FT.)	NEAREST DOWNSTREAM CITY/TOWN/VILLAGE	POPULATION	DIST. FROM DAM (MI.)	OWNER	HAZARD POTENTIAL	
											1-HIGH	2-SIGNIFICANT
CAMP SHERMAN DAM	TR-MIDDLE RIVER	EARTH	1965	O	20	60	WEST AUGUSTA	10	2	US FOREST SERVICE	0	0
COLES RIVER DAM	COLES RUN	EARTH	1951	S	62	225	RIVERMONT	1,000	3	AMERICA AUGUSTA COUNTY	0	0
SHERANDO DAM	NORTH FORK RACK CREEK	EARTH	1934	R	73	185	SHERANDO	500	6	US FOREST SERVICE	0	0
SOUTH RIVER NO.-10A	MILLS CREEK	EARTH	1963	S	83	945	SHERANDO	500	4	US FOREST SERVICE	0	0
SOUTH RIVER NO.-11	CANADA RUN	EARTH	1957	C	20	353	RIVERMONT	1,000	4	US FOREST SERVICE	0	0
SOUTH RIVER NO.-19	TR-SOUTH RIVER	EARTH	1957	C	29	494	LIPSCOMB	20	1	WAYNESBORO NURSERIES	0	0
SOUTH RIVER NO.-24	TR-HACK CREEK	EARTH	1954	C	27	236	WAYNESBORO	16,707	5	HAPPY HOLLOW, INC.	0	0
SOUTH RIVER NO.-25	TOMS BRANCH	EARTH	1957	C	54	1,112	SHERANDO	500	1	FALLING ROCKS INC.	0	0
SOUTH RIVER NO.-26	TOM BRANCH	EARTH	1956	C	45	599	WAYNESBORO	16,707	5	US FOREST SERVICE	0	0
SOUTH RIVER NO.-27	NORTH FORK RACK CREEK	EARTH	1958	C	51	717	WAYNESBORO	16,707	5	US FOREST SERVICE	0	0
SOUTH RIVER NO.-3	POOP CREEK	EARTH	1958	C	37	606	GREENVILLE	200	1	STATE OF VIRGINIA	0	0
SOUTH RIVER NO.-5	GOLD SPRINGS RUN	EARTH	1959	C	46	850	STUARTS DRAFT	450	6	H A SINGER	0	0
SOUTH RIVER NO.-7	WILGA WILF	EARTH	1959	R	45	151	STATE ROAD 652		3	LESTER FRANK	0	0
SOUTH RIVER NO.-23	ROBINSON HOLLOW	EARTH	1954	C	42	514	WAYNESBORO	16,707	5	US FOREST SERVICE	0	0
STAUNTON DAM	NORTH RIVER	GRAVITY	1925	S	44	590	STOKESVILLE	100	6	CITY OF STAUNTON	0	0
SOUTH RIVER NO.-77	LITTLE RIVER	EARTH	1944	C	92	2,918	STOKESVILLE	100	7	US FOREST SERVICE	0	0
SOUTH RIVER NO.-78	SKIDMORE CREEK	EARTH	1943	C	59	744	STONESVILLE	100	4	US FOREST SERVICE	0	0
SOUTH RIVER NO.-79	UPPER NORTH RIVER	EARTH	1965	S	95	7,771	STOKESVILLE	100	8	CITY OF STAUNTON	0	0
SOUTH RIVER NO.-80	POOR CREEK	EARTH	1968	R	30	250	RIVEPRONT	1,000	7	H L WALACE	0	0
CLIFTON FORGE DAM	CLIFTON FORGE	EARTH	1936	R	42	1,400	CLIFTON FORGE	5,501	6	VA DIV OF PARKS	0	0
INDIAN DRAFT DAM	INDIAN DRAFT	EARTH	1973	S	25	460	HIGHWAY 678		2	JOHN L LAWRENCE	0	0
BEAVERDAM DAM	BEAVERDAM CREEK	EARTH	1925	S	47	1,300	STEWARTSVILLE	100	5	CITY OF ROANOKE	0	0

HAZARD POTENTIAL 1-HIGH 2-SIGNIFICANT 3-LOW

CONTROL: C-STRUCTURE CONTROL, D-DEBRIS CONTROL, E-REGULATION, F-RECREATION, G-OTHER

INVENTORY OF DAMS IN THE UNITED STATES

VIRGINIA (CONT'D)
 REDFORD COUNTY (CONT'D)

NAME OF DAM OR IMPROVEMENT	RIVER OR STREAM	TYPE OF DAM	YEAR COMPLETED	PURPOSE	HEIGHT (FT)	MAX CAPACITY (ACRE-FT.)	NEAREST DOWNSTREAM CITY/TOWN/VILLAGE	POPULATION	DIST. FROM DAM (MI.)	OWNER	DIST. FROM DAM (MI.)	OWNER	DIST. FROM DAM (MI.)	OWNER
REDFORD DAM	STONY CREEK	EARTH	1958	S	25	280	KELSO MILL	50	3	CITY OF REDFORD	06			
REDFORD LAKE DAM	NORTH OTTER RIVER	EARTH	1935	R	25	290	COTTONS MILL	50	12	JOHN SALE ESTATE	06			
HOLDRENS DAM	KATES CREEK	EARTH	1957	R	16	87	VA STATE ROUTE-653		3	H J HOLDREN	06			
MARHAM DAM	LITTLE OTTER RIVER	EARTH	1950	R	16	86	VA STATE ROUTE-715		3	W A MARHAM	06			
PEAKS OF OTTER DAM	LITTLE STONY CREEK	EARTH	1956	S	22	300	KELSO MILL	50	4	US FORST SERVICE	06			
SMITH MOUNTAIN DAM	ROANOKE RIVER	ARCH	1963	H R	207	1,142,000	ALTAVISTA	2,708	25	APPALACHIAN POWER CO	06			
SPRING DAM	TR-SHOULDERS RUN	EARTH	1957	R	22	100	VA STATE ROUTE-793		3	W B ADAMS	06			
TOMS DAM	BIG OTTER RIVER	EARTH	1960	R	20	114	VA STATE ROUTE-122		3	GEORGE TOMS	06			
BLAND COUNTY														
POCAHONTAS FUEL LAKE	HUNTING CAMP CREEK	EARTH	1955	R	16	140	SUITER	25	2		09			
ROSETOURT COUNTY														
CARVINS COVE DAM	CARVINS CREEK	EARTH ROCKFILL	1945	H N	75	19,800	ROANOKE	92,115	1	CITY OF ROANOKE	06			
BRUNSWICK COUNTY														
BRUNSWICK COUNTY DAM	REEDY CREEK	EARTH	1955	R	13	570	TOTARO	10	2	VA GAME * INLAND FISHERY	05			
BUCHANAN COUNTY														
HARMAN MINING CORP DAM	STARR BRANCH	OTHER	1960	O	25	80	HARMAN	120	1	HARMAN MINING CORP	09			
JEWELL RIDGE COAL CO. MINE NO. 12 DAM	TR-LAUREL FORK	OTHER	1970	O	75	57	WHITEWOOD	50	2	JEWELL RIDGE COAL CO	09			
JEWELL SMOKELESS COAL DAM	HARPER CREEK	OTHER	1955	O	60	23	DEEL	100	3	JEWELL SMOKELESS COAL	09			
LONG BOTTOM BRANCH DAM	LONG BOTTOM BRANCH	OTHER	1955	O	17	431	BLACKKEY	150	4	EASTERN COAL CO	09			
RUCKINGHAM COUNTY														
MURPHY CREEK DAM	HORSEPEN CREEK	EARTH	1935	R	20	184	RUCKINGHAM	200	3	BUREAU OF LAND MANAGEMENT	05			
KENNEDYS DAM	GOLD MINE BRANCH	EARTH	1959	R	21	201	DIANA MILLS	10	10	ROBERT J KENNEDY	05			

PURPOSES: 1 - IRRIGATION 2 - FLOOD CONTROL 3 - WATER SUPPLY 4 - DEBRIS CONTROL 5 - HYDROELECTRIC 6 - NAVIGATION 7 - RECREATION 8 - OTHER

HAZARD POTENTIAL 1-HIGH 2-SIGNIFICANT 3-LOW

INVENTORY OF DAMS IN THE UNITED STATES

VIRGINIA (CONT'D)
 ROCKINGHAM COUNTY (CONT'D)

NAME OF DAM OR IMPROVEMENT	RIVER OR STREAM	TYPE OF DAM	YEAR COMPLETED	HUR. POSS.	HUR. HEIGHT (FT)	MAX CAPACITY (ACRE FT)	NEAREST DOWNSTREAM CITY OR TOWN	POPULATION	DIST FROM DAM (MI)	OWNER	LIC. NO.
ANTHONY WINE WASTE DAM	TR-WILLIS RIVER	EARTH	1973	0	50	1,300	CA IRA	10	13	KYANITE MINING CORP.	05
KYANITE WINE WASTE DAM	TR-WILLIS RIVER	EARTH	1955	0	45	630	CA IRA	10	14	KYANITE MINING CORP.	05
MUDDY CREEK NO.-1	MUDDY CREEK	EARTH	1962	C R	29	577	DIANA MILLS	10	11	BROOKS NUCKOLS	05
MUDDY CREEK NO.-2	MATEYS CREEK	EARTH	1962	C	29	374	DIANA MILLS	10	10	JOHN RANTON	05
SLATE RIVER NO.-2	TR-ROULESOME CREEK	EARTH	1973	C S	35	1,849	SLATE RIVER MILLS	10	2	HERBERT B ADAMS	05
SUTHERLAND DAM	TR-JAMES RIVER	EARTH	1973	R	15	86	NEW CANTON	20	3	M Y SUTHERLAND	05
WILLIS RIVER NO.-1A	WILLIS RIVER	EARTH	1974	C	28	2,000	CURDSVILLE	20	9	CHESSAPEAKE CORP	05
WILLIS RIVER NO.-1B	TR-WILLIS RIVER	EARTH	1974	C	33	880	CURDSVILLE	20	8	CHESSAPEAKE CORP	05
WILLIS RIVER NO.-3	TR-WILLIS RIVER	EARTH	1974	C	32	695	CURDSVILLE	20	3	LONDON ATKINS	05
WILLIS RIVER NO.-4	CATTAUL WANCH	EARTH	1974	C	34	752	CA IRA	10	9	CROSBY PHAUP	05
WILLIS RIVER NO.-5E	WHISPERING CREEK	EARTH	1972	C	32	997	ROSEY	10	1	L LINBERG	05
WILLIS RIVER NO.-5F	TR-MOUNTAIN CREEK	EARTH	1972	C	33	809	CA IRA	10	12	HARTMAN	05
WILLIS RIVER NO.-6	LITTLE WILLIS RIVER	EARTH	1972	C	36	2,845	CA IRA	10	10	FRANK JOHNS	05
WILLIS RIVER NO.-6A	LITTLE WILLIS RIVER	EARTH	1970	C	23	658	CURDSVILLE	20	4	GENE ELEAN	05
WILLIS RIVER NO.-7	HATCHER CREEK	EARTH	1967	C	25	1,769	TRENDS MILL	5	3	MAX OWNBY	05
WILLIS RIVER NO.-9	PAYNE CREEK	EARTH	1968	C	27	469	CA IRA	10	4	WILLARD SPENCER	05
CAMPBELL CREEK DAM											
BROOKNEAL DAM	PHILIPS CREEK	EARTH	1965	S	25	400	BROOKNEAL	1,500	2	TOWN OF BROOKNEAL	05
CAUDY CREEK DAM	TR-WAT CREEK	EARTH	1962	R	16	75	BROOKNEAL	1,500	8	APPOMATTOX PRESBYTERY	05
JONES DAM	TR-FALLING RIVER	EARTH	1971	R	24	294	BROOKNEAL	1,500	19	FRED JONES	05
LITTLE FALLING RIVER NO.-1	JACOBS CREEK	EARTH	1966	C	25	356	BROOKNEAL	1,500	12	WILLIS JOY	05
LITTLE FALLING RIVER NO.-2	LUCKS BRANCH	EARTH	1968	C	25	348	BROOKNEAL	1,500	11	ELDRIDGE CARWILL	05
LITTLE FALLING RIVER NO.-3	LITTLE FALLING RIVER	EARTH	1967	C	38	2,450	BROOKNEAL	1,500	13	FOSTER REYNOLDS	05
LYNN CREEK DAM	MULLYS CREEK	EARTH	1968	R	24	1,040	BROOKNEAL	1,500	24	VERNON LYNCH & SONS	05
REYNOLDS DAM	HUFFALO CREEK	EARTH	1977	S R	37	960	TIMREPLAKE	300	2	TIMREPLAKE CORP	05
WILLIS RIVER NO.-11	TR-BUFFALO CREEK	EARTH	1974	R	27	97	VA STATE ROUTE 122	97	2	NEW LONDON DEVELOP. CO.	05

1 - OTHER CONTROL 2 - FLOOD CONTROL 3 - WATER SUPPLY 4 - DEBRIS CONTROL
 5 - HYDROELECTRIC 6 - NAVIGATION 7 - RECREATION 8 - OTHER
 9 - HIGH 10 - SIGNIFICANT 11 - HIGH 12 - SIGNIFICANT 13 - LOW

INVENTORY OF DAMS IN THE UNITED STATES

VIRGINIA (CONT'D)
CAROLINE COUNTY

NAME OF DAM OR IMPROVEMENT	RIVER OR STREAM	TYPE OF DAM	YEAR COMPLETED	PURPOSE	HEIGHT (FT)	MAX CAPACITY (ACRE FT)	NEAREST DOWNSTREAM CITY/TOWN/VILLAGE	POPULATION	DIST FROM DAM (MI)	OWNER	DIST FROM DAM (MI)	OWNER
BOWLER DAM	CAMPBELL CREEK	EARTH	1940	R	7	207	WILFORD	200	5.3	US ARMY	5.3	US ARMY
BROADBODUS DAM	MARACOSSIC CREEK	EARTH	1930	R	25	600	ROWLING GREEN	500	1.2	C N BROADBODUS	1.2	C N BROADBODUS
BYRDS MILL DAM	BEVERLYS RUN	EARTH	1950	R	30	1,200	GETHER	5	6.3	CAMP EASTER SEAL	6.3	CAMP EASTER SEAL
CAMPBELL DAM	TR-MATTAPONI	EARTH	1968	R	20	140	REED MILL	5	5.3	CLARENCE CAMPBELL, JR	5.3	CLARENCE CAMPBELL, JR
CAROLINE PINES DAM	TR NORTH ANNA	EARTH	1968	R	24	342	NORTH ANNA RIVER	5	7.3	CAROLINE PINES INC	7.3	CAROLINE PINES INC
COLLINS DAM	DOCTORS CREEK	EARTH	1930	R	20	1,050	GETHER	5	7.3	J H COLLINS	7.3	J H COLLINS
DALTONS DAM	TR-PONI RIVER	EARTH	1930	R	15	250	WOODFORD	50	4.3	WALTER PURKS	4.3	WALTER PURKS
FIELDS DAM	PANUNSEND CREEK	EARTH	1942	R	10	335	PORT ROYAL	200	7.3	U.S. GOVERNMENT	7.3	U.S. GOVERNMENT
FELLIOTTS DAM	MARACOSSIC CREEK	EARTH	1950	R	20	700	SMOOTS	10	2.3	H G FAGAR	2.3	H G FAGAR
GOULDMAN'S DAM	GOLDENVALE CREEK	EARTH	1930	R	15	496	PORT ROYAL	100	1.2	J E GOULDMAN	1.2	J E GOULDMAN
JAMES DAM	TR-NORTH ANNA RIVER	EARTH	1972	R	20	187	HEWLETT	10	8.3	EDWARD O JAMES	8.3	EDWARD O JAMES
JILES DAM	MARACOSSIC CREEK	EARTH	1930	R	30	480	GETHER	5	7.3	WILBERT C LOHR, JR	7.3	WILBERT C LOHR, JR
LAKE LAND OH DAM	MAPLE SWAMP CREEK	EARTH	1971	H	25	1,650	LADYSMITH	50	3.2	LAKE LAND OPER, INC	3.2	LAKE LAND OPER, INC
LANESDALE GULCH DAM	CATTLE CREEK	EARTH	1940	R	10	95	WILFORD	200	6.2	US ARMY	6.2	US ARMY
LE GRAYS DAM	MAYS RUN	EARTH	1930	R	14	94	MILFORD	60	4.1	RR OETERS	4.1	RR OETERS
MEYER MILL DAM	MEYER CREEK	EARTH	1930	R	15	300	MEYER MILL	5	3.1	WICHMOND CHRYSLER PLYM	3.1	WICHMOND CHRYSLER PLYM
SMOOTS DAM	SMOOTS RUN	EARTH	1949	R	6	185	SPARTA	20	3.1	VA. DEPT OF HIGHWAYS	3.1	VA. DEPT OF HIGHWAYS
TEMPLES MILL DAM	SOUTH RIVER	EARTH	1930	R	10	600	LADYSMITH	50	3.2	WALLACE L DAWSON	3.2	WALLACE L DAWSON
TRAVIS DAM	GOLDENVALE CREEK	EARTH	1966	R	7	72	PORT ROYAL	200	7.3	US ARMY	7.3	US ARMY
WHITES DAM	BEVERLY RUN	EARTH	1974	R	8	692	SPARTA	20	6.3	VA. DEPT OF HIGHWAYS	6.3	VA. DEPT OF HIGHWAYS
CARROLL COUNTY ROCK DAM	NEW RIVER	GRAVITY	1912	H	37	640	IVANHOE	300	2	APPALACHIAN POWER CO	2	APPALACHIAN POWER CO
GILLESPIE DAM	NEW RIVER	GRAVITY	1913	H	51	3,540	IVANHOE	300	3	AFFCO	3	AFFCO
CHARLOTTE COUNTY FISH CREEKS DAM	SPRING CREEK	EARTH	1950	R	16	64	KEYSVILLE RESERVOIR	64	3.6	O PETTUS	3.6	O PETTUS

PURPOSES: I - IRRIGATION C - FLOOD CONTROL S - WATER SUPPLY D - DEBRIS CONTROL
H - HYDROELECTRIC N - NAVIGATION R - RECREATION O - OTHER

HAZARD POTENTIAL 1 - HIGH 2 - SIGNIFICANT 3 - LOW

INVENTORY OF DAMS IN THE UNITED STATES

VIRGINIA (CONT'D)
CHARLOTTE COUNTY (CONT'D)

NAME OF DAM OR IMPOUNDMENT	RIVER OR STREAM	TYPE OF DAM	YEAR COMPLETED	R.C.	HUR. POSE (FT)	MAX. CAPACITY (ACRE-FT)	NEAREST DOWNSTREAM CITY/TOWN/VILLAGE	POPULATION	DIST. FROM DAM (MI)	OWNER	COUNTY DIST.
HOANOKÉ CREEK NO. 70A	SPRING CREEK	EARTH	1962	S	C	31	DRAKES BRANCH	250	10	TOWN OF KEYSVILLE	05
HOANOKÉ CREEK NO. 31B	EAST BRANCH	EARTH	1967	C	22	960	CHARLOTTE COURT HOUSE	350	4		05
HOANOKÉ CREEK NO. 35A	PUSH FORD BRANCH	EARTH	1960	I	C	36	DRAKES BRANCH	250	3	FLORENCE REIPE	05
HOANOKÉ CREEK NO. 49A	HORSEPEN CREEK	EARTH	1967	C	29	1,475	RANDOLPH	10	7	BRUCE ROYSTER	05
HOANOKÉ CREEK NO. 44	WARDS FORK	EARTH	1967	C	32	300	CULLEN	50	3	PUGH ESTATE	05
HOANOKÉ CREEK NO. 54	UPPER HOANOKÉ CREEK	EARTH	1968	C	24	1,666	DRAKES BRANCH	250	7	VASSER	05
HOANOKÉ CREEK NO. 5B	WARDS FORK	EARTH	1967	C	29	975	CULLEN	50	5	J H LANE	05
HOANOKÉ CREEK NO. 61A	HORSEPEN CREEK	EARTH	1963	C	32	512	RANDOLPH	10	8		05
HOANOKÉ CREEK NO. 62	HORSEPEN CREEK	EARTH	1964	C	26	2,214	RANDOLPH	10	8	PAUL BARKHOLDMEY	05
HOANOKÉ CREEK NO. 67	HILL CREEK	EARTH	1961	C	24	1,004	DRAKES BRANCH	250	7		05
HOANOKÉ CREEK NO. 68	EAST FORK HOANOKÉ CREEK	EARTH	1960	C	27	820	DRAKES BRANCH	250	10	T G ELDER	05
HOANOKÉ CREEK NO. 6A	WARDS FORK	EARTH	1963	C	24	1,210	CULLEN	50	2	DIXON	05
HOANOKÉ CREEK NO. 72A	SMITHYS CREEK	EARTH	1967	C	34	2,100	DRAKES BRANCH	250	1	SOUTHGILL SMOOK-ORAKE	05
HOANOKÉ CREEK NO. 72B	TR-JAMES RIVER	EARTH	1970	R	6	70	SMITHYS CREEK	23,671	2	J P HARRISON	01
HOANOKÉ CREEK NO. 72C	LONG SWAMP	EARTH	1953	I	R	20	COLONIAL HEIGHTS	15,097	4	ORRA H ANDREWS	03
HOANOKÉ CREEK NO. 72D	TRIP BRANCH	BUTTRESS	1935	R	9	60	POCAHONTAS STATE PARK		3	VA DIVISION OF PARKS	03
HOANOKÉ CREEK NO. 72E	BEAVER POND CREEK	EARTH	1969	C	R	21	232 LONGWOOD ACRES	200	1	WALLACE H LAPRADE	03
HOANOKÉ CREEK NO. 72F	BEAVER POND CREEK	EARTH	1968	R	16	400	LONGWOOD ACRES	200	2	WALLACE H LAPRADE	03
HOANOKÉ CREEK NO. 72G	JAMES RIVER	EARTH	1965	R	18	45	REEDMOND	249,621	1	LAKE CHEROKEE CIVIL ASSO	03
HOANOKÉ CREEK NO. 72H	TRIP BRANCH	EARTH	1965	R	17	180	CHESTER	5,556	1	CHESTER FISH CLUB	03
HOANOKÉ CREEK NO. 72I	APPERATTAY RIVER	EARTH	1920	R	24	575	STATE ROAD 602		3	TP CONREY	73
HOANOKÉ CREEK NO. 72J	TRIP BRANCH	EARTH	1954	R	11	60	TRIP BRANCH	50	4	VAN HIGWAY DEPARTMENT	03
HOANOKÉ CREEK NO. 72K	TRIP BRANCH	EARTH	1967	R	26	1	STATE ROAD 63A		3		03

INVENTORY OF DAMS IN THE UNITED STATES



VIRGINIA (CONT'D)
CHESTERFIELD COUNTY (CONT'D)

NAME OF DAM OR IMPOUNDMENT	RIVER OR STREAM	TYPE OF DAM	YEAR COMPLETED	PURPOSE	HEIGHT (FT)	MAX CAPACITY (ACRE FT)	NEAREST DOWNSTREAM CITY/TOWN/VILLAGE	POPULATION	DIST. FROM DAM (MI)	OWNER	LS 50000 000
DALE DAM	TR-SWIFT CREEK	EARTH	1959	R	40	1,200	COLONIAL HEIGHTS	15,097	7	SHOOSMITH, INC	03
FALLING CREEK FILTRATION PLANT	FALLING CREEK	GRAVITY	1958	C S	25	920	RICHMOND	249,621	1	CHESTERFIELD COUNTY	03
GEORGE F BRASFIELD DAM	APPOMATTOX RIVER	GRAVITY	1968	S R	57	37,000	PETERSBURG	36,103	5	1 APPOMAT R1 WATER AUTH	03
GORDON'S DAM	TURKEY CREEK	EARTH	1970	C R	14	67	SWIFT CREEK RESERVOIR		1	3 JAMES W GORDON JR	03
GREGORY'S DAM	FALLING CREEK	EARTH	1900	R	26	904	FALLING CREEK FARMS	340			03
JACK SHOOSMITH DAM	PINEY BRANCH	EARTH	1973	R	26	294	STATE ROAD 632		3	JACK SHOOSMITH	03
LAKE VIEW DAM	SWIFT CREEK	GRAVITY	1930	S R	25	570	COLONIAL HEIGHTS	15,097	1	COLONIAL HEIGHTS CITY	03
LICKING CREEK FISHING CLUB DAM	LICKING CREEK	EARTH	1971	R	45	330	RICHMOND	249,621	3	2 CHESTERFIELD LAND+TIMBER	03
MARGARET DAM	SECOND BRANCH	HUTTRESS	1919	R	14	240	COLONIAL HEIGHTS	15,097	7	3 PHILIP + LEROY ROPER	03
NAPIERS-SAVAGE DAM	POCOSHOCK CREEK	EARTH	1965	R	22	132	WILKINSON TERRACE	500	2	2 NAPIERS-SAVAGE REALTORS	03
NENA DAM	TR-SWIFT CREEK	EARTH	1973	R	15	120	COLONIAL HEIGHTS	15,097	6	3 JACK T SHOOSMITH	03
PAGE DAM	POWHITE CREEK	EARTH	1956	R	11	70	BON AIR	10,562	2	2 JOHN J McDONALD	03
POWELL'S DAM	LICKING CREEK	EARTH	1920	R	38	2,490	STATE ROAD 636		3	3 AGNUS POWELL	03
PIEVES DAM	ASHTON CREEK	EARTH	1962	R	22	146	CHESTER	5,556	3	3 FRANK PIEVES	03
POUR CREEK PARK DAM	POWHITE CREEK	EARTH	1959	R	6	88	BON AIR	10,562	1	1 ROCK CREEK PARK, INC	03
SURGEY DAM	TR-POCOSHOCK	EARTH	1968	R	20	600	RICHMOND	249,621	3	2 SURREYWOOD LAND CORP	03
SWIFT CREEK DAM	SWIFT CREEK	GRAVITY	1936	R	27	2,100	CHESTERFIELD	100	1	2 VA DIVISION OF PARKS	03
SWIFT CREEK RESERVOIR	SWIFT CREEK	EARTH	1966	S	48	26,000	COLONIAL HEIGHTS	15,097	21	3 CHESTERFIELD COUNTY	03
TATE'S DAM	GOODE CREEK	EARTH	1963	R	23	864	LAKE CHESDIN		3	3 A E TATE JR	03
CRAIG COUNTY											
JOHNS CREEK NO.-1	JOHNS CREEK	EARTH	1968	C	52	3,308	MAGGIE	10	3	1 EVELL R MCDANIEL	09
JOHNS CREEK NO.-2	LITTLE OREGON CREEK	EARTH	1967	C	43	913	MAGGIE	10	1	1 ELDRIDGE HUFFMAN	09
JOHNS CREEK NO.-3	MUDLUCK BRANCH	EARTH	1968	C	35	220	MAGGIE	10	1	1 HUFFMAN	09
JOHNS CREEK NO.-4	DICKS CREEK	EARTH	1967	C	48	847	MAGGIE	10	1	1 LLOYD CONNALLY	09

PURPOSES: I - IRRIGATION C - FLOOD CONTROL S - WATER SUPPLY D - DEBRIS CONTROL
H - HYDROELECTRIC N - NAVIGATION R - RECREATION O - OTHER

HAZARD POTENTIAL 1 - HIGH 2 - SIGNIFICANT 3 - LOW

INVENTORY OF DAMS IN THE UNITED STATES

VIRGINIA (LOCATION)
CULPEPER COUNTY

1959
CONS

NAME OF DAM OR IMPROVEMENT	RIVER OR STREAM	TYPE OF DAM	YEAR COMPLETED	PUR. RISE (FT)	HEIGHT (FT)	MAX CAPACITY (ACRE FT.)	NEAREST DOWNSTREAM CITY, TOWN, VILLAGE	POPULATION	DIST. FROM DAM (MILE)	OWNER	CONSTR.													
												1959	1957	1960	1957	1959	1956	1973	1971	1958	1960	1955	1963	1939
TR-MOUNTAIN DAM NO. 1	TR-MOUNTAIN RUN	EARTH	1959	R	17	96	VA STATE ROUTE 15		3	J C MILLER	07													
TR-MOUNTAIN DAM NO. 2	TR-MOUNTAIN RUN	EARTH	1957	R	15	101	VA STATE ROUTE 15		3	J C MILLER	07													
RENZINGER DAM	TR-JONAS CREEK	EARTH	1960	R	17	138	BRANDY STATION	50	3	A F RENZINGER	07													
BRANDY ROCK FARM DAM	RUFFINS RUN	EARTH	1957	C	20	340	REMINGTON	300	5	LEWIS L STRAUSS	07													
MOUNTAIN RUN NO. 11	MOUNTAIN RUN	EARTH	1959	S	37	1,951	CULPEPER	6,056	4	TOWN OF CULPEPER	07													
MOUNTAIN RUN NO. 13	HOLLY RUN	EARTH	1956	C	28	600	CULPEPER	5,056	3	JOHN HUNT	07													
MOUNTAIN RUN NO. 18	HALLS RUN	EARTH	1973	C	33	1,249	CULPEPER	6,056	1	SMITH & POWELL	07													
MOUNTAIN RUN NO. 50	MOUNTAIN RUN	EARTH	1971	C	29	4,037	CULPEPER	6,056	1	TOWN OF CULPEPER	07													
MOUNTAIN RUN NO. 46	MOUNTAIN RUN	EARTH	1958	C	28	1,663	CULPEPER	6,056	5	DR. MORRIS	07													
SOUTH VA. CO. COUNTY	TR-RAPPAHANNOCK	EARTH	1960	W	22	112	RAPPAHANNOCK RIVER		3	SOUTH WALES COUNTRY CLUB	07													
TR-JONAS DAM	TR-JONAS RUN	EARTH	1955	R	14	80	BRANDY STATION	50	3	JIM SWAN	07													
WASPLAND COUNTY	TR-DRY CREEK	EARTH	1963	R	12	81	FARMVILLE	4,331	6	LONDON ATKINS	05													
SEAY CREEK DAM	SEAY CREEK	WUTRESS	1939	P	20	500	TRENDS MILL	20	3	DIVISION OF PARKS	05													
WILLYS RIVER DAM	WILLYS RIVER	GRAVITY OTHER	1800	R	12	144	CA IRA	10	2		05													
TRAP WALLEY CREEK DAM	TRAP WALLEY CREEK	EARTH	1962	R	12	108	STONY POINT MILLS	10	5	CLEMENT	05													
TR-TEAR WALLEY CREEK DAM	TR-TEAR WALLEY CREEK	EARTH	1965	R	16	105	STONY POINT MILLS	10	5	HAROLD COLLINS	05													
TR-MAXEY MILL CREEK DAM	TR-MAXEY MILL CREEK	EARTH	1969	R	15	106	VA STATE ROUTE-646		3		05													
TR-MUDDY CREEK DAM	MUDDY CREEK	ROCKFILL	1900	R	12	149	TARWORTH	10	12	HENRY BROWN	05													
TR-LITTLE CULPEPA CREEK DAM	LITTLE CULPEPA CREEK	EARTH	1967	R	12	162	VA STATE ROUTE-643		3	GARRETT	05													
TR-GREEN CREEK DAM	GREEN CREEK	EARTH	1964	R	17	170	STONY POINT MILLS	10	17	ED INGLE	05													
TR-RANDOLPH CREEK DAM	RANDOLPH CREEK	ROCKFILL	1850	R	12	360	TRENTON MILLS	10	1	A M JOHNSON	05													
TR-SWAN CREEK DAM	SWAN CREEK	EARTH	1973	R	15	720	STONY POINT MILLS	10	2	SWAN	05													
TR-CATTAIL CREEK DAM	CATTAIL CREEK	GRAVITY	1800	R	21	431	LAKESIDE VILLAGE	50	1	T H KENT	05													
TR-ANGOLA CREEK DAM	ANGOLA CREEK	ROCKFILL	1965	R	12	81	STONY POINT MILLS	10	12	WILCK	05													
TR-TR-GREEN CREEK DAM	TR-GREEN CREEK	EARTH	1966	R	13	90	STONY POINT MILLS	10	16	JACK WILSON	05													

HAZARD POTENTIAL 1-HIGH 2-SIGNIFICANT 3-LOW
 REPAIRS: 1-REPAIR 2-RECONSTRUCT 3-REPLACE 4-HYDROELECTRIC 5-NAVIGATION 6-FLOOD CONTROL 7-WATER SUPPLY 8-DEBRIS CONTROL
 OTHER: A-OTHER B-RELOCATION C-DELETION D-OTHER

INVENTORY OF DAMS IN THE UNITED STATES



VIRGINIA (CONT'D)
DICKENSON COUNTY

NAME OF DAM OR IMPOUNDMENT	RIVER OR STREAM	TYPE OF DAM	YEAR COMPLETED	PURPOSE	HEIGHT (FT)	MAX CAPACITY (ACRE-FT.)	NEAREST DOWNSTREAM CITY, TOWN, VILLAGE	POPULATION	DIST. FROM DAM (MI.)	OWNER	CONG DIST
OHAN W FLANNAGAN DAM	POUND RIVER	ROCKFILL	1971	C R	216	145,700	ELKHORN CITY	1,081	6	1	09
LICK FORK NO. 4 DAM	LICK FORK	EARTH	1955	O	70	966	CLINTWOOD	1,500	3	1	09
MOSS MINE NO. 1 DAM	LICK FORK	OTHER	1955	O	120	26	LICK FORK CHURCH	20	4	2	09
DINWIDDIE COUNTY											
CLARKE DAM	PICTURE BRANCH	EARTH	1953	R I	15	82	CARSON	50	15	2	04
COLEMAN DAM	WHITE OAK CREEK	EARTH	1900	R	8	160	DINWIDDIE	200	5	2	04
EADES DAM	TR-GEORGES BRANCH	ROCKFILL	1973	R	19	96	VA ROUTE 624		3		04
JORDON DAM	HATCHERS RUN	EARTH	1940	R	10	520	CARSON	50	10	3	04
MCKINNEY HUNT CLUB DAM	TR-BUCKSKIN CREEK	EARTH	1962	R	10	110	VA STATE ROUTE 40		3		04
PERKINS DAM	TR ROWANTY CREEK	EARTH	1930	R I	10	86	ROUTE 703		3		07
PICTURE DAM	PICTURE BRANCH	EARTH	1965	R	10	180	CARSON	50	13	2	04
STEEPS DAM	HATCHER RUN	EARTH	1920	R	12	72	CARSON	50	9	2	04
WHEELERS DAM	CHAMBERLAIN BED CREEK	ROCKFILL	1951	R	22	800	DINWIDDIE	200	3	2	04
WILCOX DAM	TR-APPOMATTOX	EARTH	1910	R	12	77	PETERSBURG	36,103	2		04
FISSEX COUNTY											
RAYLORS DAM	TR-RAPPAHANNOCK	EARTH	1860	R	10	208	LEEDSTOWN	5	5	3	01
CHEATWOOD MILL DAM	HOSKINS CREEK	EARTH	1900	R	10	83	TAPPANNOCK	1,500	11	3	01
FISSEX MILL DAM	MILL CREEK	EARTH	1900	R	10	217	FAIRVIEW	50	6	3	01
HUNDLEY DAM	FARMERS HALL CREEK	EARTH	1955	R	9	146	DAINGERFIELD LANDING	5	2	3	01
HUNTERS MILL DAM	OCCUPACIA CREEK	EARTH	1900	R	10	125	BAIRD LANDING	5	6	3	01
SCOTTS MILL DAM	HOSKINS CREEK	EARTH	1900	R	9	106	TAPPANNOCK	1,500	4	2	01
SPINDLES MILL DAM	BLACKWATER SWAMP	EARTH	1900	R	8	59	BAIRD LANDING	5	11	3	01
TALIAFERRO MILL DAM	OCCUPACIA CREEK	EARTH	1860	R	8	51	BAIRD LANDING	5	9	3	01

PURPOSES: I - IRRIGATION C - FLOOD CONTROL S - WATER SUPPLY D - DEBRIS CONTROL
 H - HYDROELECTRIC N - NAVIGATION R - RECREATION O - OTHER

HAZARD POTENTIAL 1 - HIGH 2 - SIGNIFICANT 3 - LOW

INVENTORY OF DAMS IN THE UNITED STATES

VIRGINIA (CONT'D)
FAIRFAX COUNTY

NAME OF DAM OR IMPROVEMENT	RIVER OR STREAM	TYPE OF DAM	YEAR COMPLETED	PURPOSE	HEIGHT (FT)	MAX CAPACITY (ACRE FT)	NEAREST DOWNSTREAM CITY/TOWN/VILLAGE	POPULATION	DIST. FROM DAM (MI)	OWNER	LSD NO
ACCOTINK DAM	ACCOTINK CREEK	GRAVITY	1920 R	R	20	1,170	SPRINGFIELD	11,613	1	FAIRFAX CO. PARK AUTH.	08
BARCROFT DAM	HOLMES RUN	GRAVITY EARTH	1913 S R	S R	58	2,530	ALEXANDRIA	110,938	1	ALEXANDRIA WATER CO	10
BURKE LAKE	SOUTH RUN	EARTH	1965 R	R	40	3,500	FORT BELVOIR	14,591	5	VA COMM GAME AND IN FISH	08
CHANTILLY COUNTRY CLUB DAM	FLATLICK RUN	EARTH	1960 R	R	20	140	MANASSAS	6,844	5	CHANTILLY COUNTRY CLUB	08
LAFAYETTE DAM	COLVIN CREEK	EARTH	1964 R	R	20	390	RESTON	5,723	1	GULF-RESTON, INC	10
LAKE FAIRFAX DAM	COLVIN RUN	EARTH	1958 R	R	30	360	FAIRVIEW	50	3	FAIRFAX CO PARK AUTH.	10
MINE RUN DAM	MINE RUN	EARTH	1964 C R	C R	28	215	GREAT FALLS	20	1	AGNES H MCNICH	10
NORTH SPENCH DAM	NORTH BRANCH COLVIN RUN	EARTH	1962 C R	C R	36	450	RESTON	5,723	2	PALINDROME CORP	10
NORTH TWIN LAKE DAM	LITTLE ROCKY RUN	EARTH	1950 I	I	27	76	ROUTE 658		1	FAIRFAX CO PARK AUTH	08
POHOCK CREEK NO. 1-B	POHOCK CREEK	EARTH	1973 C	C	37	531	FORT BELVOIR	14,591	4	FAIRFAX COUNTY INC	06
HOLF KINCHLOF DAM	TR-POHOCK CREEK	EARTH	1972 C R	C R	30	375	BURKE	50	1	VIFENNA DEVELOPMENT CO	08
SOUTH TWIN LAKE DAM	LITTLE ROCKY RUN	EARTH	1967 I	I	26	118	ROUTE 658		1	FAIRFAX CO PARK AUTH	08
UPPER SOUTH LAKE DAM	SNAKEDEN BRANCH	EARTH	1972 R	R	58	882	ROUTE 677		3	GULF-RESTON, INC	08
FAIRFAX COUNTY AIRLIFT DAM	CEGAR RUN	EARTH	1956 R	R	22	165	WARRENTON	4,027	3	DR. T M HEAD	07
BARRE DAM	BUCK RUN	EARTH	1950 R	R	25	312	CHESTNUT	20	1	JOE BARR	07
WINDMILL DAM	PINEY BRANCH	EARTH	1965 R	R	12	94	OLD TAVERN	10	1	OFLONG ROWMAN	07
GALTON DAM	DANIELS RUN	EARTH	1950 R	R	22	160	SOWEGO	10	1	US MARINE CORPS	07
WASTING DAM	HARPERS RUN	EARTH	1973 R	R	26	600	LOIS	20	1	DANTON ASSOC	07
DEQUILLIAN DAM	BUCK RUN	EARTH	1967 R	R	22	214	HUME	50	2	A P DEQUILLIAN ESTATE	07
ROCKY MOUNTAIN DAM	GREAT RUN	EARTH	1949 R	R	22	76	WARRENTON	4,027	6	RAYMOND FOX	07
WINDMILL DAM	TR-GOOSE CREEK	EARTH	1950 R	R	18	110	RECTORTOWN	100	3	JIM HEPPERT	07
JOHNSON DAM	THUMB RUN	EARTH	1962 R	R	18	344	FAQUIER WHITE SULPHUR SPRING	20	10	FRED JOHNSON ASSOC.	07
JOHNSON DAM	GREAT RUN	EARTH	1958 R	R	25	120	WARRENTON	4,027	3	GUY FAWLEY	07
PINEY MOUNTAIN DAM	MILE RUN	EARTH	1958 R	R	25	346	BROAD RUN	10	3	KINLOCH FARM TRUST	07
WINDMILL DAM	SETTLE RUN	EARTH	1962 R	R	17	94	VINEY HILL FARMS	1,500	1	V M BROUSLOUS	07

PURPOSES: 1-IRRIGATION 2-FLOOD CONTROL 3-POWER 4-RECREATION 5-NAVIGATION 6-DEBRIS CONTROL 7-INDUSTRIAL 8-POWER 9-RECREATION 10-POWER 11-POWER 12-POWER 13-POWER 14-POWER 15-POWER 16-POWER 17-POWER 18-POWER 19-POWER 20-POWER 21-POWER 22-POWER 23-POWER 24-POWER 25-POWER 26-POWER 27-POWER 28-POWER 29-POWER 30-POWER 31-POWER 32-POWER 33-POWER 34-POWER 35-POWER 36-POWER 37-POWER 38-POWER 39-POWER 40-POWER 41-POWER 42-POWER 43-POWER 44-POWER 45-POWER 46-POWER 47-POWER 48-POWER 49-POWER 50-POWER 51-POWER 52-POWER 53-POWER 54-POWER 55-POWER 56-POWER 57-POWER 58-POWER 59-POWER 60-POWER 61-POWER 62-POWER 63-POWER 64-POWER 65-POWER 66-POWER 67-POWER 68-POWER 69-POWER 70-POWER 71-POWER 72-POWER 73-POWER 74-POWER 75-POWER 76-POWER 77-POWER 78-POWER 79-POWER 80-POWER 81-POWER 82-POWER 83-POWER 84-POWER 85-POWER 86-POWER 87-POWER 88-POWER 89-POWER 90-POWER 91-POWER 92-POWER 93-POWER 94-POWER 95-POWER 96-POWER 97-POWER 98-POWER 99-POWER 100-POWER

INVENTORY OF DAMS IN THE UNITED STATES

VIRGINIA (CONT'D)
FAUQUIER COUNTY (CONT'D)

NAME OF DAM OR IMPOUNDMENT	RIVER OR STREAM	TYPE OF DAM	YEAR COMPLETED	PUR. HEIGHT (FT)	MAX CAPACITY (ACRE FT)	NEAREST DOWNSTREAM CITY/TOWN/VILLAGE	POPULATION	DIST FROM DAM (MI)	OWNER	CONGR DIST	PURPOSES	
											1 - HIGH	2 - SIGNIFICANT
LAKE BRITTLF DAM	SOUTH RUN	EARTH	1950	R	35	VINT HILL FARMS	1,500	1	VA GAME COMMISSION	07		
MATHEWS DAM	GAP RUN	EARTH	1970	R	20	RECTORTOWN	100	9	JAMES MATHEWS	07		
MELLOTT DAM	TR-CARTERS RUN	EARTH	1971	R	10	MARSHALL	300	2	A W MELLOTT	07		
SAWYER DAM	BUCK RUN	EARTH	1960	R	25	CRESTMILL	20	4	A W SAWYER	07		
SILBERSTEPE DAM	TR-CEEDAR RUN	EARTH	1965	R	22	AURURN	20	1	H O SILBERSTIEPE	07		
SMALLEY DAM	CRUOKED CREEK	EARTH	1965	R	30	DELAPLANE	30	7	VA GAME COMMISSION	07		
SPRINGMILL FARM DAM	GUPTION RUN	EARTH	1958	R	22	CATLETT	200	5	T M EVANS, JR	07		
THORN DAM	TR-RAPPAHANNOCK RIVER	EARTH	1960	R	22	REMINGTON	500	1	MOMER THORN ESTATE	07		
WARRENTON DAM	CEEDAR RUN	GRAVITY	1965	S	30	WARRENTON	4,027	2	CITY OF WARRENTON	07		
WINSLOW DAM	NEGRO RUN	EARTH	1965	P	30	BRISTERBURG	10	1	JOE WINSLOW	07		
FLUVANNA COUNTY												
HOWLES DAM	HORSPEN CREEK	EARTH	1953	R	16	VA STATE ROUTE-604			CA + RC BOWLES	07		
COSNER DAM	HYRD CREEK	EARTH	1960	R	19	VA STATE ROUTE-629			COSNER BROTHERS	07		
FLUVANNA RUITAN DAM	CUNNINGHAM CREEK	EARTH	1956	R	27	CUNNINGHAM	20	2	VA GAME + INLAND FISHERY	07		
LINTON DAM	BYRD CREEK	EARTH	1972	R	22	VA STATE ROUTE-629			COL. LINTON, KUHN SHREN	07		
MCIVER DAM	HOLMAN CREEK	EARTH	1969	R	22	BREMO BLUFF	20	1	ROBERT N MCIVER	07		
MICHIF DAM	HOSTON CREEK	EARTH	1950	I R	17	VA STATE ROUTE-53			J T MICHIE	07		
MONTICELLO DAM	HOSTON CREEK	EARTH	1969	R	70	VA STATE ROUTE-600			J T MIC MONTICELLO	07		
OBRIEN DAM	TR-HOLMAN CREEK	EARTH	1971	R	20	BREMO BLUFF	20	1	DEVELOP. CORP	07		
THOMAS DAM	TR-WOODSONS CREEK	EARTH	1967	R	19	SCOTTSVILLE	250	R	E W THOMAS	07		
FRANKLIN COUNTY												
BLACKWATER RIVER NO.-4	TR-BLACKWATER RIVER	EARTH	1974	C	45	ROCKY MOUNT	4,002	15	C I DILLION	05		
BLACKWATER RIVER NO.-6	TR-BLACKWATER RIVER	EARTH	1972	C	45	ROCKY MOUNT	4,002	12	BAHNHART + HOWMAN	05		
HOWMAN'S DAM	MARSHDEF CREEK	EARTH	1969	R	23	BONBROOK	10	5	F L HOWMAN	05		
HUNDETTES DAM	HUNNING BAG CREEK	EARTH	1971	R	25	ENDICOTT	10	4	WALTER BURGOTT	05		

PURPOSES: I - IRRIGATION C - FLOOD CONTROL S - WATER SUPPLY D - DEBRIS CONTROL
H - HYDROELECTRIC N - NAVIGATION R - RECREATION O - OTHER

HAZARD POTENTIAL: 1 - HIGH 2 - SIGNIFICANT 3 - LOW

INVENTORY OF DAMS IN THE UNITED STATES



VIRGINIA (CONT'D)
FRANKLIN COUNTY (CONT'D)

NAME OF DAM OR IMPOUNDMENT	RIVER OR STREAM	TYPE OF DAM	YEAR COMPLETED	PURPOSE	HEIGHT (FT)	MAX CAPACITY (ACRE-FT.)	NEAREST DOWNSTREAM CITY-TOWN VILLAGE	POPULATION	DIST. FROM DAM (MI.)	OWNER	CONGR DIST
METTRICK DAM	TR-ROANOKE RIVER	EARTH	1968	R	20	50	MOUNTAIN LAKE		3	W H METTRICK	05
MELODY DAM	TR-RUNNING RAG CREEK	EARTH	1960	R	22	110	MELODY LAKE SUBDIVISION VA STATE ROUTE-619	50	1	MELODY LAKE, INC.	05
SMITH DAM	TR-CHESTNUT CREEK	EARTH	1964	I	25	40			3	EARNEST SMITH	05
FREDERICK COUNTY											
BUTLER DAM	LITTLE BARRS RUN	EARTH	1970	R	10	185	CEDAR GROVE		1	WILLIAM BUTLER + ASSOC.	07
GOVE DAM	LAUREL RUN	EARTH	1958	R	14	334	GOVE		7	CPT. P E MCDOWELL	07
CRYSTAL DAM	KECKLEY RUN	EARTH	1956	R	50	490	CLOWSER GAP		1	SHAWNEE LAND CORP	07
KELCHNERS DAM	TR-FURNACE BRANCH	EARTH	1971	R	18	72	MARLBORO		10	GEOGE KELCHNER	07
LEHMANS DAM	GOUGH RUN	EARTH	1971	R	24	144	MARLBORO		9	SAM LEHMAN	07
SHACKLEFORDS DAM	HOGUE CREEK	EARTH	1966	R	17	78	KERNSTOWN		1	SH SHACKLEFORD	07
SHEPPARD DAM	TR-OPEJON CREEK	EARTH	1971	R	24	120	BURNY FACTORY		2	DR SHEPPARD + DR FUTRAL	07
SILVER DAM	PARRISH RUN	EARTH	1961	R	17	150	ST CLAIR DEVELOPMENT		1	SEBERI SMITH	07
ST CLAIR DAM	BARRS RUN	EARTH	1961	R	17	197	DEHAVEN		5	JOHN GOODWIN	07
ZUCKERMAN'S DAM	TR-HOGUE CREEK	EARTH	1967	R	18	102	ROUTE 608		3	JOE ZUCKERMAN	07
GILES COUNTY											
GLEN LYN BOTTOM ASH DAMS	NEW RIVER	EARTH OTHER	1963	O	23	190	GLEN LYN		1	APPALACHIAN POWER CO	09
GLEN LYN FLASH DAM	NEW RIVER	EARTH	1965	O	43	185	GLEN LYN		1	APPALACHIAN POWER CO	09
GLOUCESTER COUNTY											
BURPE DAM	BURPE MILL STREAM	EARTH	1920	R	13	245	JAMES STORE		1	GIRL SCOUT CAMP-MRS. MASS	01
COW CREEK DAM	COW CREEK	EARTH	1900	R	15	330	BAILEYS		3	MYRON HALL	01
CYPRESS HOPES DAM	TR-PLANKTANK	EARTH	1968	R	8	54	ANDERSON POINT		1	HERSEY M MASON	01
HAYNES DAM	CARTER CREEK	EARTH	1900	R	12	250	GLOUCESTER POINT		8	J W HAYNES	01
ROBINS DAM	WILSON CREEK	EARTH	1920	R	13	90	ROANES		1	W A LAMBERT	01
WEAVER DAM	JOHNS CREEK	EARTH	1930	R	7	154	CLAY BANK		2	WOODBERRY FARM	01

PURPOSES: I - IRRIGATION, C - FLOOD CONTROL, S - WATER SUPPLY, D - DEBRIS CONTROL, H - HYDROELECTRIC, N - NAVIGATION, R - RECREATION, O - OTHER

HAZARD POTENTIAL: 1 - HIGH, 2 - SIGNIFICANT, 3 - LOW

INVENTORY OF DAMS IN THE UNITED STATES

VIRGINIA (CONT'D)
GLOUCESTER COUNTY (CONT'D)

1980
51
00

DIST.
FROM
DAM
(MI.)

POPULATION

NEAREST DOWNSTREAM
CITY/TOWN/VILLAGE

MAX CAPACITY
(ACRE-FT.)

PUR. HEIGHT
POSE (FT)

YEAR
COM-
PLETED

TYPE OF DAM

RIVER OR STREAM

NAME OF DAM OR IMPOUNDMENT

NAME OF DAM OR IMPOUNDMENT	RIVER OR STREAM	TYPE OF DAM	YEAR COMPLETED	PUR. HEIGHT (FT)	MAX CAPACITY (ACRE-FT.)	NEAREST DOWNSTREAM CITY/TOWN/VILLAGE	POPULATION	DIST. FROM DAM (MI.)	OWNER	
WOODBERRY FARM DAM	JONES CREEK	EARTH	1930 R	6	77	CLAY BANK	20	2 3	R L FREEMAN	01
GOOCHLAND COUNTY										
BARNEYS DAM	TR-LITTLE RYRD CREEK	EARTH	1967 R	11	70	ELK HILL	10	10 2	HENLEY, BARNEY-M ARKOWITZ	07
HOLLING HALL DAM	TR-JAMES RIVER	EARTH	1968 R S	15	250	IRWIN	5	5 3	FLOYD D GOTTWALD	07
BROAD BRANCH DAM	BROAD BRANCH	EARTH	1961 R I	18	140	TUCKAHOO VILLAGE	500	6 1	HERMITAGE COUNTRY CLUB	07
CLOVER FOREST DAM	TR-JAMES RIVER	EARTH	1950 I R	22	157	JAMES RIVER		3	SNODEN CORP	07
DOVER DAM	DOVER CREEK	EARTH	1958 R C	21	525	SABOT	10	1 1	SABOT HILL FARMS, INC	07
FAIRFIELD DAM	TR-HIG LICKING HOLE CREEK	EARTH	1967 R	12	78	IRWIN	5	3 3	DR DAVID HUME ESTATE	07
KILANE DAM	TR-HIG LICKING HOLE CREEK	EARTH	1969 R	15	90	EAST LEAKE	5	3 3	C S WINSTON	07
LAKE FULLSTREAM DAM	TR GENITO CREEK	EARTH	1954 I R	12	98	ROUTE 641		3	DR JA SHIELD	07
LICKING HOLE FARM DAM	TR-LITTL LICKING HOLE CREEK	EARTH	1967 R S	12	160	IRWIN	5	5 3	F D GOTTWALD JR	07
MT. BERNARD DAM	COURTHOUSE CREEK	GRAVITY	1930 R S	16	240	STATE FARM	100	2 2	T BRADY SAUNDERS ESTATE	07
PICKETTS CREEK DAM	PICKETTS CREEK	EARTH	1970 R C	19	810	WEST VIEW	5	4 3	SNODEN CORP	07
PRUITTS DAM	TR-HIG LICKING HOLE CREEK	EARTH	1968 R	18	130	IRWIN	5	12 3	JACK PRUITT	07
RICHMONDS DAM	TR BEAVERDAM CREEK	EARTH	1959 R	14	114	ROUTE 645		3	CF RICHMOND	07
GRAYSON COUNTY										
FIELDS DAM	NEW RIVER	GRAVITY	1920 H	12	96	FRIES	750	25 2	FIELDS MANUFACTURING C	09
HALE DAM	TR-COMERS ROCK CREEK	EARTH	1965 R	30	100	COMERS ROCK	10	2 1	US FOREST SERVICE	09
WASHINGTON MILLS DAM	NEW RIVER	GRAVITY	1900 H	20	200	FRIES	750	2	WASHINGTON MILLS	09
GREENE COUNTY										
GREENE DEVELOPMENT DAM	TR-SOUTH RIVER	EARTH	1968 R	25	210	STANDARDSVILLE	500	2 2	GREENE DEVELOPMENT CO	07
GREEN MOUNTAIN DAM	BLUE RUN	EARTH	1967 R	30	800	VA STATE ROUTE-633		3	GREEN MTN. DEVELOP. CORP	07
PRUESS FARM DAM	TR-SOUTH RIVER	EARTH	1972 R	25	126	STANDARDSVILLE	500	2 2	DON PRUESS	07

PURPOSES: I - IRRIGATION C - FLOOD CONTROL S - WATER SUPPLY D - DEBRIS CONTROL
H - HYDROELECTRIC N - NAVIGATION R - RECREATION O - OTHER

HAZARD POTENTIAL 1-HIGH 2-SIGNIFICANT 3-LOW

INVENTORY OF DAMS IN THE UNITED STATES

VIRGINIA (CONT'D)
GREENSVILLE COUNTY

NAME OF DAM OR IMPONDMENT	RIVER OR STREAM	TYPE OF DAM	YEAR COMPLETED	RUR. HEIGHT (FT)	MAX. CAPACITY (ACRE-FT.)	NEAREST DOWNSTREAM CITY/TOWN/VILLAGE	POPULATION	DIST. FROM DAM (MI.)	OWNER	HAZARD POTENTIAL	SIGNIFICANT	LOW
RYAN'S DAM	MILL RUN	EARTH	1850	R	112	VA STATE ROUTE - 622			3 WILLIAM LIGON			04
DOYLES DAM	FONTAINE CREEK	GRAVITY	1850	R	50	VA STATE ROUTE - 604			3 MARVIN PAIR			04
EMPORIA DAM	MEHERRIN RIVER	GRAVITY	1909	S H	3,000	EMPORIA	5,300		1 CITY OF EMPORIA			04
GARNERS DAM	BEAVER POND CREEK	GRAVITY	1850	R O	50	VA STATE ROUTE - 633			3 G B LIGON			04
MITCHELLS DAM	FONTAINE CREEK	GRAVITY	1850	O	85	VA STATE ROUTE - 633			3 JAMES MITCHELL			04
ROBINSON DAM	FONTAINE CREEK	EARTH	1966	I	277	VA STATE ROUTE - 631			3 W A ROBINSON			04
SLAGLES DAM	CATTAIL CREEK	GRAVITY	1900	R	312	VA STATE ROUTE - 617			2 SLAGLE ESTATE			04
SMITHS DAM	CATTAIL CREEK	EARTH	1953	R	122	VA STATE ROUTE - 633			3 P L SMITH			04
SPANGLER DAM	COOKS BRANCH	EARTH	1955	R	134	VA STATE ROUTE - 605			3 JOHNS-MANVILLE			04
HALIFAX COUNTY												
HUNTING CREEK	HUNTING CREEK	EARTH	1958	R	992	VA STATE ROUTE - 617			3 VA GAME + INLAND FISHERY			05
GILLIAM DAM	TR-LAWSONS CREEK	EARTH	1971	R	160	SOUTH BOSTON	6,889		1 ROBERT GILLIAM			05
HALIFAX DAM	BANISTER RIVER	GRAVITY	1921	H	6,000	HALIFAX	1,000		1 VEPCO			05
TEMPLE DAM	TR-BIRCH CREEK	EARTH	1953	R	317	SOUTH BOSTON	6,889	13	3 C B TEMPLE			05
VATINA DAM	TR-JAMES RIVER	EARTH	1950	R	104	DEEP BOTTOM	20	2	3 WILLIAM STONEMAN			03
WATSON DAM	TR-SOUTH CREEK	EARTH	1972	R	160	SOUTH BOSTON	6,889	19	3 ELMER WATSON			05
HANDS COUNTY												
BEATTIES MILL DAM	PARSLEYS CREEK	EARTH	1930	R	120	PUTNEYS MILL	10	9	3 JOHN BEATIE			07
TAMP MANOVERT DAM	TR-PARSLEYS CREEK	EARTH	1957	R	168	PUTNEYS	10	8	3 EAST MANOVER PRESBYTERY			07
CAMPBELL DAM	TR-NEWFOUND RIVER	EARTH	1950	R	150	ASHLAND MILL	20	4	2 L D CAMPBELL			07
COLONIAL FOREST DAM	POLLARD CREEK	EARTH	1965	R	296	ROUTE 651			3 COLONIAL FOREST INC			07
FOREST LAKE HILLS DAM	KERSEY CREEK	EARTH	1945	R	127	ROUTE 301			3 FOREST LAKE HILLS INC			07
SAFETY HILL DAM	POWHITE CREEK	EARTH	1930	H	120	MANOVER FARMS	20	1	1			07
HOLTZGREFFE DAM	TR-CHICKAHOMINY RIVER	EARTH	1955	O	80	CHICKAHOMINY RIVER			3 MR HOLTZGREFFE			07
TR-SOUTH ANNA	TR-SOUTH ANNA	EARTH	1960	R	215	ROUTE 54			3 MRS JONES			07

PURPOSES: 1 - FLOOD CONTROL 2 - WATER SUPPLY 3 - RECREATION 4 - OTHER
HAZARD POTENTIAL: 1 - HIGH 2 - SIGNIFICANT 3 - LOW

INVENTORY OF DAMS IN THE UNITED STATES

VIRGINIA (CONT'D)
HANOVER COUNTY (CONT'D)

NAME OF DAM OR IMPOUNDMENT	RIVER OR STREAM	TYPE OF DAM	YEAR COMPLETED	PURPOSE	HEIGHT (FT)	MAX CAPACITY (ACRE-FT)	NEAREST DOWNSTREAM CITY/TOWN/VILLAGE	POPULATION	DIST FROM DAM (MI)	OWNER	CONG DIST
JONES DAM NO 2	TR-FALLING CREEK	EARTH	1966 R	R	20	80	ELLETS CROSSING	50	2 1	MRS JONES	07
LICKS DAM	TR-FALLING CREEK	EARTH	1950 R	R	10	96	ASHLAND MILL	20	3 3	CABELL LUCK	07
MECHUMPS DAM	MECHUMPS CREEK	EARTH	1965 R	R	12	142	PAMUNKEY RIVER		3		07
POLLARDS DAM	TR-CEEDAR CREEK	EARTH	1950 R	R	12	100	HANOVER COUNTRY CLUB	100	4 3	FRANKLIN POLLARD ESTATE	07
SOUTH ANNA NO. 528	MILL CREEK	EARTH	1973 C	C	28	769	HANOVER COUNTRY CLUB	100	15 3	STATE OF VIRGINIA	07
TALLEYS DAM	MATADEQUIN CREEK	EARTH	1900 R	R	10	136	ROUTE 360		3	MR CARTER	07
TIMBERLAKE DAM NO 1	TR-CRUMP CREEK	EARTH	1968 R	R	21	232	ROUTE 605		3	TIMBERLAKE BROS	07
TIMBERLAKE DAM NO 2	TR-CRUMP CREEK	EARTH	1968 R	R	25	117	ROUTE 605		3	TIMBERLAKE BROS	07
WACHTER DAM	TR-CHICKAHOMINY RIVER	EARTH	1969 R	R	19	81	ROUTE 301		3	WL WACHTER	07
WALDEN DAM	TR-MATADEQUIN CREEK	EARTH	1968 R	R	17	77	ROUTE 619		3	RR WALDEN	07
WESTS DAM	MATADEQUIN CREEK	EARTH	1950 R	R	16	690	ROUTE 628		3		07
WRIGHTS DAM	TR-MATADEQUIN	EARTH	1963 R	R	15	76	ROUTE 66		3	CHARLES WRIGHT	07
HENRICO COUNTY											
HUSHER DAM	JAMES RIVER	GRAVITY	1795 S H	H	10	2,100	RICHMOND	249,621	2 3	C+O RAILWAY CO	03
CANTERBURY DAM	DEEP RUN	EARTH	1967 R	R	9	101	CANTERBURY HOUSING DEVELOPME	200	1		03
EAKO DAM	MEREDITH CREEK	EARTH	1900 R	R	12	90	GLEN ALLEN	1,000	1 2		03
EBERHARD DAM	ROAD SWAMP	EARTH	1900 R	R	15	156	ROTTOMS BRIDGE	10	2 3		03
GILLIES CREEK DAM	TR-GILLIES CREEK	EARTH	1900 O	O	12	120	RICHMOND	249,621	3 2		03
GRIFFS DAM	FOUR MILE CREEK	EARTH	1900 R	R	10	78	DEEP BOTTOM	20	1 1		03
GILLES DAM	TR-CHICKAHOMINY RIVER	EARTH	1955 I R	R	27	67	HOLY GLEN ESTATES	50	2 2	G MILES	03
SHIPLEY MILL DAM	TURKEY ISLAND CREEK	EARTH	1900 R	R	15	312	GRANVILLE	10	1 2		03
THOMP DAM	HASS CREEK	EARTH	1955 R	R	10	78	ELK	20	2 1		03
HENRY COUNTY											
WALTON HUNT CLUB DAM	MIDDLE CREEK	EARTH	1967 R	R	23	251	VA STATE ROUTE - 650		3	BERNIE FRITH	05
MORSE PASTURE CREEK NO. 2	BULL RUN	EARTH	1972 C	C	33	202	VA STATE ROUTE - 696		3	J E M SEALS	05

PURPOSES: I - IRRIGATION, C - FLOOD CONTROL, S - WATER SUPPLY, D - DEBRIS CONTROL, H - HYDROELECTRIC, N - NAVIGATION, R - RECREATION, O - OTHER

HAZARD POTENTIAL: 1 - HIGH, 2 - SIGNIFICANT, 3 - LOW

INVENTORY OF DAMS IN THE UNITED STATES

VIRGINIA (CONT'D)
HENRY COUNTY (CONT'D)

NAME OF DAM OR IMPROVEMENT	RIVER OR STREAM	TYPE OF DAM	YEAR COMPLETED	RUR. POSE	HEIGHT (FT)	MAX CAPACITY (ACRE FT)	NEAREST DOWNSTREAM CITY, TOWN, VILLAGE	POPULATION	DIST. FROM DAM (MI)	OWNER	CONSTR.
LANTIER DAM	MULBERRY CREEK	EARTH	1963	R	20	136	MARTINSVILLE	19,650	1	REAVES BROWN ESTATE	05
LEATHERWOOD CREEK NO. 2A	LEATHERWOOD CREEK	EARTH	1964	C	43	1,020	CHATMOS COUNTRY CLUR		2	THOMAS WALKER	05
LEATHERWOOD CREEK NO. 3	WEST FORK LEATHERWOOD CREEK	EARTH	1965	C	34	1,502	CHATMOS COUNTRY CLUR		2	JOHN T GRAVELLY	05
LEATHERWOOD CREEK NO. 4	NET BRANCH	EARTH	1964	C	36	258	CHATMOS GOLF COURSE		2	BARROWS + GRAVELLY	05
LEATHERWOOD CREEK NO. 5	LEATHERWOOD CREEK	EARTH	1963	C	48	1,966	CHATMOS COUNTRY CLUR		2	COLFMAN LAWRENCE	05
LEATHERWOOD CREEK NO. 6	CAMP BRANCH	EARTH	1964	C	25	291	CHATMOS COUNTRY CLUR		2	ELSIE WATT	05
MARROWHONE CREEK NO. 1	MARROWHONE CREEK	EARTH	1960	C	41	2,160	MARROWHONE HEIGHTS	25	4	WILLIAM CLANTON	05
PHILPOTT DAM	SMITH RIVER	GRAVITY	1953	C H R	218	321,900	PASSETT	3,058	7	CORPS OF ENGINEERS	05
ISLE OF WIGHT COUNTY											
PREDEEM DAM											
ROULETS DAM	WILLIAMS CREEK	EARTH	1956	I	16	104	PAGAN RIVER		3	S S ROHANON	04
ROOD DAM	TR-GREAT SWAMP	EARTH	1966	R I	15	168	SUFFOLK	9,858	7	JOHN T BUTLER	04
EDWARDS DAM	TR-CYPRESS CREEK	EARTH	1900	R	15	140	SMITHFIELD	2,713	3		04
JENKINS DAM	CYPRESS CREEK	EARTH	1963	I R	14	107	SMITHFIELD	2,713	5	F. L. EDWARDS	04
ROODES DAM	TR-HUCKS SWAMP	EARTH	1969	R	7	187	VA STATE ROUTE-641		3	IRVIN P. JENKINS	04
TORRENTO DAM	TR-HUNT HILLS LAKE	EARTH	1920	P	12	184	ROUTE 654		3	VERNON RHODES	04
WRENNS DAM	WARREN CREEK	EARTH	1959	R I	12	408	PAGAN RIVER		3	TORRENTO IRRIGATION CO.	04
			1900	R	9	120	SMITHFIELD	2,713	4		04
JAMES CITY COUNTY											
NICE DAM	TR-WARE CREEK	EARTH	1970	R	27	224	CHICKAHOMINY RIVER		3	L B NICE + BROS.	01
PHANTOM BOY SCOUTS DAM	YARMOUTH CREEK	EARTH	1965	R	19	110	CHICKAHOMINY RIVER		3	BOY SCOUTS OF AMERICA	01
	SHIP YARD CREEK	EARTH	1970	R	19	304	CHICKAHOMINY RIVER		3	C H BRANCH	01
KIN AND GREEN COUNTY											
ALLEN COUNTY											
AYRES DAM	HEARTLIKE CREEK	EARTH	1900	R	10	56	WEST POINT	2,600	10	R H HIGHLAND	01
	TR-BEATLEY CREEK	EARTH	1940	R	7	116	VA STATE ROUTE-625		3	EASTER SEAL SOCIETY	01

HAZARD POTENTIAL 1-HIGH 2-SIGNIFICANT 3-LOW
 PURPOSES I-IRRIGATION H-HYDROELECTRIC C-LOAD CONTROL S-WATER SUPPLY D-DERRIS CONTROL
 FLOOD CONTROL N-NAVIGATION R-REGULATION O-OTHER

INVENTORY OF DAMS IN THE UNITED STATES

VIRGINIA (CONT'D)
KING AND QUEEN COUNTY (CONT'D)

NAME OF DAM OR IMPOUNDMENT	RIVER OR STREAM	TYPE OF DAM	YEAR COMPLETED	PURPOSE	HEIGHT (FT)	MAX CAPACITY (ACRE FT.)	NEAREST DOWNSTREAM CITY-TOWN VILLAGE	POPULATION	DIST. FROM DAM (MI)	OWNER	CHNG DIST
CORBIN MILL DAM	TASTINE SWAMP	EARTH	1900	R	9	280	WEST POINT	2,600	3	CORBIN CLUB	01
DESSESSETTS DAM	HOCKLEY CREEK	EARTH	1900	R	8	96	RELIEVIEW	20	2	ANNIE S GRESSETTI	01
KING + QUEEN COURTHOUSE DAM	COURTHOUSE CREEK	EARTH	1900	R	7	50	KING + QUEEN COURTHOUSE	20	2	ROBERT D SNEAD	01
STEVENSVILLE DAM	MARKET SWAMP	EARTH	1965	M	8	340	ROUTE 14		3	KING + QUEEN LAND CO	01
STOLFI DAM	FLEETS CREEK	EARTH	1900	R	10	64	HENLEYS FORK	5	5	N D STOLFI	01
WALKERTON MILL DAM	WALKERTON BRANCH	EARTH	1870	R	10	80	WALKERTON	50	1	CARROLL L WALKER	01
KING GEORGE COUNTY											
KEYS DAM	KEYS RUN	EARTH	1965	R	14	232	STATE ROAD 607		3	RAYMOND GUEST	01
SHRIMP DAM	POPCASTLE CREEK	EARTH	1965	R	18	113	STATE ROAD 608		3	SAL SHFINTAL	01
TAYLORS DAM	HIRCHWOOD RUN	EARTH	1950	R	12	78	ROUTE 3		3	FRANK TAYLOR	01
US NAVAL PROVING GROUND DAM	GAMRO CREEK	EARTH	1955	R	6	188	DAHLGREN NAVAL RESERVATION	1,000	1	US NAVY	01
KING WILLIAM COUNTY											
AYLETT MILL DAM	AYLETT CREEK	EARTH	1900	R	8	80	ROSEPOUT	10	1	MRS. M W KELLY	01
COMOKE MILL DAM	COMOKE CREEK	EARTH	1900	R	6	216	WEST POINT	2,600	2	COMOFF CLUB, INC	01
CURLING DAM	TR-MONCUIN CREEK	EARTH	1930	R	8	64	WEST POINT	2,600	5	JOHN D CURLING	01
CUSTIS DAM	MILL CREEK	EARTH	1900	R	6	154	WEST POINT	2,600	10	CUSTIS CLUB	01
GUTHERIE DAM	FORK HIDGE CREEK	EARTH	1940	R	9	50	AYLETT	100	9	R L GUTHERIE	01
HARRELL DAM	TR-PAMUNKY RIVER	EARTH	1970	R	9	72	WEST POINT	2,600	20	P LOY HARRELL	01
HARRELL DAM NO 2	TR-PAMUNKY RIVER	EARTH	1972	R	9	95	PAMUNKEY RIVER		3	P LOW HARRELL	01
LAFFERTY DAM	HARRISONS CREEK	EARTH	1900	R	9	97	WEST POINT	2,600	37	EDGAR LAFFERTY	01
OLD TOWN FARM DAM	TR-WILLIAMS CREEK	EARTH	1900	R	8	54	WEST POINT	2,600	31	W R HARRELL	01
OLSSONS DAM	HERPICK CREEK	EARTH	1900	R	6	308	WEST POINT	2,600	3	STURE OLSSON	01
LANCASTER COUNTY											
LANCASTER ROLLER MILL DAM	CAMP PRONG	EARTH	1920	O	12	90	TRERTS	10	4	LANCASTER ROLLER MILLS	01

PURPOSES: I - IRRIGATION C - FLOOD CONTROL S - WATER SUPPLY O - DEBRIS CONTROL
H - HYDROELECTRIC N - NAVIGATION R - RECREATION G - OTHER

HAZARD POTENTIAL 1-HIGH 2-SIGNIFICANT 3-LOW

INVENTORY OF DAMS IN THE UNITED STATES

VIRGINIA (CONT'D)
LANCASTER COUNTY (CONT'D)

NAME OF DAM OR IMPROVEMENT	RIVER OR STREAM	TYPE OF DAM	YEAR COMPLETED	RUR. POSE	RUR. HEIGHT (FT)	MAX CAPACITY (ACRE FT)	NEAREST DOWNSTREAM CITY/TOWN/VILLAGE	POPULATION	DIST. FROM DAM (MI.)	OWNER	CONGR DIST.
STEVENS DAM	TR DYMER CREEK	EARTH	1974	R	15	328	ROUTE 200		3	MP STEVENS	01
TWIN BRANCH WILLOAM	WESTERN BR CROFTMAN RIVER	EARTH	1966	R	10	108	LANCASTER	50	2	HERRERT PILCH	01
LIFE COUNTY	STONE CREEK	ROCK-FILL EARTH	1965	R	40	206	STONE CREEK	100	5	STEVE MIDDLETON	09
LANCASTER COUNTY											
ARCHBOLD DAM	TR-BEAVERDAM CREEK	EARTH	1966	R	16	120	RANOLPH CORNER	5	1	JOHN ARCHBOLD	07
BEAVERDAM DAM	BEAVERDAM CREEK	EARTH	1972	S	45	5,068	ARLINGTON	174,294	29	CITY OF FAIRFAX	10
BELL DAM	LITTLE RIVER	EARTH	1966	R	15	67	STATE ROAD 15		3	GEORGE T BELL	10
BALFY DAM	TR-CATOCTIN CREEK	EARTH	1972	R	25	224	MORRISONVILLE	10	1	WILLIAM DAILEY	07
BELL'S AIRPORT DAM	TR-HORSEPOES RUN	EARTH	1966	R	12	72	VA STATE ROUTE-606		3	FAA	07
BERRY DAM	NORTH FORK CATOCTIN CREEK	EARTH	1956	R	8	100	WHEATLAND	20	2	ARTHUR GUDREY	07
BERRY DAM	SOUTH CREEK	GRAVITY	1960	S	39	3,000	ARLINGTON	174,284	27	CITY OF FAIRFAX	10
BERRY DAM	TR-POTOMAC RIVER	EARTH	1950	R	31	140	VA STATE ROUTE-15		3	COLEMAN C GORE	07
BERRY DAM	TR-ROSENBERG RUN	EARTH	1961	C	30	2,372	VA STATE ROUTE-606		3	FAA	07
BERRY DAM	TR-NORTH FORK SOUTH CREEK	EARTH	1960	R	30	74	GATLAND	10	2	YRANK WALTON	07
BERRY DAM	TR-SOUTH FORK SOUTH CREEK	EARTH	1964	R	22	100	WATERFORD	150	2	LEAGUE JOHN KALNASY	07
BERRY DAM	TR-NORTH FORK CATOCTIN CREEK	EARTH	1962	R	40	772	OATLAND	10	4	J KINGSLEY	07
BERRY DAM	TR-NORTH FORK SOUTH CREEK	EARTH	1955	R	30	430	OATLAND	10	8	GEORGE MCGHEE	07
BERRY DAM	TR-ALFORD CREEK	EARTH	1968	R	32	346	OATLAND	10	10	M W OLIVER	07
BERRY DAM	TR-NORTH FORK SOUTH CREEK	EARTH	1968	R	48	2,950	OATLAND	10	11	PRECISION DYNAMICS	07
BERRY DAM	TR-NORTH FORK SOUTH CREEK	EARTH	1967	R	26	370	OATLAND	10	11	PRECISION DYNAMICS	07
BERRY DAM	TR-NORTH FORK SOUTH CREEK	EARTH	1958	R	23	170	PHILLIPS CORNER	50	3	WALTER SKALLERUP	07
BERRY DAM	TR-ALFORD CREEK	EARTH	1967	R	18	68	EVERGREEN HILLS	10	3	MONTE WOODALL	07

PURPOSES: 1-IRRIGATION, 2-FLOOD CONTROL, 3-RECREATION, 4-POWER, 5-INDUSTRIAL, 6-NAVIGATION, 7-OTHER, 8-UNKNOWN, 9-OTHER, 10-OTHER, 11-OTHER, 12-OTHER, 13-OTHER, 14-OTHER, 15-OTHER, 16-OTHER, 17-OTHER, 18-OTHER, 19-OTHER, 20-OTHER, 21-OTHER, 22-OTHER, 23-OTHER, 24-OTHER, 25-OTHER, 26-OTHER, 27-OTHER, 28-OTHER, 29-OTHER, 30-OTHER, 31-OTHER, 32-OTHER, 33-OTHER, 34-OTHER, 35-OTHER, 36-OTHER, 37-OTHER, 38-OTHER, 39-OTHER, 40-OTHER, 41-OTHER, 42-OTHER, 43-OTHER, 44-OTHER, 45-OTHER, 46-OTHER, 47-OTHER, 48-OTHER, 49-OTHER, 50-OTHER, 51-OTHER, 52-OTHER, 53-OTHER, 54-OTHER, 55-OTHER, 56-OTHER, 57-OTHER, 58-OTHER, 59-OTHER, 60-OTHER, 61-OTHER, 62-OTHER, 63-OTHER, 64-OTHER, 65-OTHER, 66-OTHER, 67-OTHER, 68-OTHER, 69-OTHER, 70-OTHER, 71-OTHER, 72-OTHER, 73-OTHER, 74-OTHER, 75-OTHER, 76-OTHER, 77-OTHER, 78-OTHER, 79-OTHER, 80-OTHER, 81-OTHER, 82-OTHER, 83-OTHER, 84-OTHER, 85-OTHER, 86-OTHER, 87-OTHER, 88-OTHER, 89-OTHER, 90-OTHER, 91-OTHER, 92-OTHER, 93-OTHER, 94-OTHER, 95-OTHER, 96-OTHER, 97-OTHER, 98-OTHER, 99-OTHER, 100-OTHER

INVENTORY OF DAMS IN THE UNITED STATES

VIRGINIA (CONT'D)
LOUISA COUNTY

NAME OF DAM OR IMPROVEMENT	RIVER OR STREAM	TYPE OF DAM	YEAR COMPLETED	PURPOSE	HEIGHT (FT)	MAX CAPACITY (ACRE FT)	NEAREST DOWNSTREAM CITY/TOWN/VILLAGE	POPULATION	DIST FROM DAM (MI.)	OWNER	CONGR DIST
BEARS DEN DAM	NORTH FORK LITTLE RIVER	EARTH	1929	R	15	138	VA STATE ROUTE - 609			A M RUCKER	07
BEAR DAM	SOUTH ANNA RIVER	GRAVITY OTHER	1850	R	20	240	VA STATE ROUTE - 659			TODD + SONS CO.	07
CHISHOLM DAM	TR-LOWA CREEK	EARTH	1942	R	20	120	VA STATE ROUTE - 655			DWIGHT KNOX	07
FERRON DAM	BEAVERDAM CREEK	EARTH	1955	R	23	220	VA STATE ROUTE - 250			LANDON D BIRCHHEAD	07
GLADWINS DAM	TR-LITTLE RIVER	EARTH	1939	R	15	104	VA STATE ROUTE - 609			IRMA GOODWIN	07
GORDONSVILLE DAM	SOUTH FORK SOUTH ANNA RIVER	EARTH	1970	S C	33	1,820	VA STATE ROUTE - 15			TOWN OF GORDONSVILLE	07
LEACH DAM	LICKING HOLE CREEK	EARTH	1948	R	27	944	VA STATE ROUTE - 22			COL. PAUL H FARLFY	07
LITTLE RIVER A-24	MARTINS CREEK	EARTH	1966	C	26	910	VFPOON	20	20	WARREN KEMP	07
LOUISA DAM	HICKORY CREEK	EARTH	1957	R	25	2,825	VA STATE ROUTE-669			BLUE RIDGE SHORES, INC	07
MEYERTON DAM	FOX BRANCH	EARTH	1960	R	19	180	VA STATE ROUTE - 669			P A MEYERTON	07
MITTLEMAN DAM	TR-NELSON RUN	EARTH	1960	R	15	84	LAKE ANNA			LUIS MITTFELMAN, JR	07
NELSON DAM	TR-SOUTH ANNA RIVER	EARTH	1962	R	17	96	VA STATE ROUTE - 695			ELGIN NININGER	07
NOLTON DAM	WATER CREEK	EARTH	1929	R	16	194	VA STATE ROUTE - 638			ELIZABETH NOLTON	07
PETTY DAM	NORTH FORK LITTLE RIVER	GRAVITY ROCKFILL	1929	R	12	95	VA STATE ROUTE - 656			SHERMAN PETTIT	07
ROCHE DAM	TR-NELSON RUN	EARTH	1945	R	25	275	LAKE ANNA			M O ROCHE JR	07
ROCHELLE DAM	TR-WHEELER CREEK	EARTH	1967	I C	34	174	VA STATE ROUTE - 617			L J PURCELL	07
SHELTONS DAM	SOUTH ANNA RIVER	OTHER	1850	R	10	120	VA STATE ROUTE - 610			G F DUNN	07
SOUTH ANNA A-1-5	WHEELER CREEK	EARTH	1973	C	28	683	VA STATE ROUTE-640			COL. HIRAM EALY	07
SOUTH ANNA A-1-7	CENTRAL BRANCH	EARTH	1970	C R	25	404	VA STATE ROUTE - 640			LANE + KIRBALL	07
SWIFTS DAM	LITTLE RIVER	OTHER	1850	R S	15	120	VA STATE ROUTE - 609			ANSON FISHER	07
WOOLFOLKS DAM	TR-BEAVER CREEK	EARTH	1971	R	23	132	VA STATE ROUTE - 646			LAVERT WOOLFOLK	07
WANCEVILLE DAM	SOUTH ANNA RIVER	OTHER	1850	R S	15	180	VA STATE ROUTE - 646			EDWARD SMITH	07
WATERGATE COUNTY											
WATKINS DAM	GREAT CREEK	GRAVITY	1920	R	12	58	VA STATE ROUTE 617			MOORE	05
WATERGATE BEACH DAM	HIGH HOUND CREEK	EARTH	1920	S R	18	113	VA STATE ROUTE 652			TOWN OF VICTORIA	05
WEST CREEK DAM	MOOREST CREEK	EARTH	1963	S R	22	323	VA STATE ROUTE 723			TOWN OF VICTORIA	05

1 - IRRIGATION C - FLOOD CONTROL S - WATER SUPPLY D - DEBRIS CONTROL
 H - HYDROELECTRIC N - NAVIGATION R - RECREATION O - OTHER


HAZARD POTENTIAL 1 - HIGH 2 - SIGNIFICANT 3 - LOW

INVENTORY OF DAMS IN THE UNITED STATES

TO THE
FEDERAL
BUREAU OF
SURVEY

VIRGINIA (CONT'D)
SPENCER COUNTY (CONT'D)

NAME OF DAM OR STRUCTURE	RIVER OR STREAM	TYPE OF DAM	YEAR COMPLETED	PIER	HEIGHT FEET	NEAREST DOWNSTREAM CITY OR TOWN VILLAGE	POPULATION	DIST FROM DAM (MI.)	OWNER	CONG DIST
SPENCER DAM	NOTTOWAY RIVER	GRAVITY	1923	S P	14	250 VA STATE ROUTE 49			TOWN OF VICTORIA	05
	KETTLESTONE CREEK	EARTH	1960	R I	14	178 MAYFLOWER CHURCH	20		3 SNEAD BROTHERS	05
MADISON COUNTY										
TR-RE-AUTIFUL RUN NO. 10	TR-RE-AUTIFUL RUN	EARTH	1969	C	19	57 MADISON HILL		20	R W WALDRON	07
TR-RE-AUTIFUL RUN NO. 11	TR-RE-AUTIFUL RUN	EARTH	1959	C	20	184 MADISON HILL		20	WEAVER BROS.	07
TR-RE-AUTIFUL RUN NO. 14	RE-AUTIFUL RUN	EARTH	1965	C	32	528 REPTON MILLS		5	L W PIPPS	07
TR-RE-AUTIFUL RUN NO. 14	TR-RE-AUTIFUL RUN	EARTH	1967	C	24	69 MADISON MILLS		20	F S BERRY	07
TR-RE-AUTIFUL RUN NO. 15	TR-RE-AUTIFUL RUN	EARTH	1967	C	16	51 MADISON MILLS		20	ESTATE OF WISSEFF RESNETH	07
TR-RE-AUTIFUL RUN NO. 17	TR-RE-AUTIFUL RUN	EARTH	1968	C	20	118 MADISON MILLS		20	SPEERSON CARLOW	07
TR-RE-AUTIFUL RUN NO. 17	TR-RE-AUTIFUL RUN	EARTH	1969	C	18	76 MADISON HILL		20	F F LOHR	07
WHITE ROCK DAM	WHITE ROCK CREEK	EARTH	1944	C S	51	1,335 MADISON		500		07
MADISON COUNTY										
TR-RE-AUTIFUL RUN NO. 10	TR-RE-AUTIFUL RUN	EARTH	1969	R I	19	98 GASTON LAKE			3 PARK FORESTS FARM, INC	05
TR-RE-AUTIFUL RUN NO. 10	MILLS CREEK	EARTH	1969	R	20	1,530 GASTON LAKE			VA GAME COMMISSION	05
TR-RE-AUTIFUL RUN NO. 10	TR-RE-AUTIFUL RUN	EARTH	1935	R	14	272 GASTON LAKE			VA GAME COMMISSION	05
TR-RE-AUTIFUL RUN NO. 10	TR-RE-AUTIFUL RUN	EARTH	1953	C H	136	3,392, 100 PEARSON RADIOS	13,408	45	INLAND FISHERY FISHERIES	05
TR-RE-AUTIFUL RUN NO. 10	TR-RE-AUTIFUL RUN	EARTH	1956	R I	12	611 PEARSON			3 SAM JOHNSON	05
TR-RE-AUTIFUL RUN NO. 10	TR-RE-AUTIFUL RUN	EARTH	1973	I	20	155 GASTON LAKE			3 JACK KIDWELL	05
TR-RE-AUTIFUL RUN NO. 10	TR-RE-AUTIFUL RUN	EARTH	1971	R	20	66 GASTON LAKE			3 RIVER RIDGE DEVELOP CORP	05
TR-RE-AUTIFUL RUN NO. 10	TR-RE-AUTIFUL RUN	GRAVITY	1900	S	14	140 VA STATE ROUTE 436			3 TOWN OF SOUTH HILL	05
TR-RE-AUTIFUL RUN NO. 10	TR-RE-AUTIFUL RUN	EARTH	1955	H I	12	81 ROUTE 608			3 MRS F W MILLIS	05
MADISON COUNTY										
TR-RE-AUTIFUL RUN NO. 10	TR-RE-AUTIFUL RUN	EARTH	1930	R	11	110 DEBENT		10	3 C H BUTLER JR	01
TR-RE-AUTIFUL RUN NO. 10	TR-RE-AUTIFUL RUN	EARTH	1940	R	11	130 WATER VIEW		50		01



MICROCOPY RESOLUTION TEST CHART
NATIONAL BUREAU OF STANDARDS-1963-A

INVENTORY OF DAMS IN THE UNITED STATES

VIRGINIA (CONT'D)
MIDDLESEX COUNTY (CONT'D)

NAME OF DAM OR IMPROVEMENT	RIVER OR STREAM	TYPE OF DAM	YEAR COMPLETED	PUR. HEIGHT (FT)	MAX CAPACITY (ACRE-FT.)	NEAREST DOWNSTREAM CITY, TOWN, VILLAGE	POPULATION	DIST FROM DAM (MI.)	OWNER	PURPOSES	HAZARD POTENTIAL	DEBRIS CONTROL	WATER SUPPLY	RECREATION	HYDROELECTRIC	IRRIGATION	FLOOD CONTROL	NAVIGATION	OTHER	
																				1
RUCKINGHAM DAM	WYATTS SWAMP CREEK	EARTH	1965	R	104	RAPPAHANNOCK RIVER			3	LUMBFR MILL-PROV FORGE										01
RURCH MILL DAM	LAGRANGE CREEK	EARTH	1900	R	100	URBANNA	500	5	3	W B DUVAL										01
CONRADS DAM	WILTON CREEK	EARTH	1900	R	90	WILTON	20		3	W S PROPST										01
CORBIN HALL FARM DAM	TR-RAPPAHANNOCK RIVER	EARTH	1955	R I	65	URBANNA	500	2	3	W R HARRELL										01
GRAYS DAM	DRAGON SWAMP CREEK	EARTH	1956	R	74	ROUTE 618			3	OS GRAY ESTATE										01
HEADLEYS DAM	HALEYS CREEK	EARTH	1930	R	100	ANDERSON POINT	20	2	3	E T MEREDITH										01
HILLIARDS DAM	NICKLEBERRY SWAMP	EARTH	1930	R	280	URBANNA SWAMP	500	5	3	L M DICKERSON										01
ROSEGILL DAM	TR-RAPPAHANNOCK	EARTH	1960	R	160	BURHANS WHARF	10	3	3	MRS S L SHANNON										01
MONTGOMERY COUNTY LITTLE RIVER DAM	LITTLE RIVER	BUTTRESS	1934	H	1,800	RADFORD	11,596	2	2	CITY OF RADFORD										09
NELSON COUNTY BALDWIN DAM	TR-WILLIAMS CREEK	EARTH	1971	R	310	ONAN	20	1	2	WILLIAM BALDWIN										07
BLM CORP DAM	ALLENS CREEK	EARTH	1954	R	85	LOEBAR	30	1	2	BLM CORP										07
NELSON DAM	BOBS CREEK	EARTH	1959	R	700	VARIETY MILLS	20	3	2	COMM-GAME + INLAND FISH.										07
PAMSAY KNOX DAM	TR BEAVER CREEK	EARTH	1972	R	116	ROUTE 645			3	RAMSAY KNOX										07
NEW KENT COUNTY COOKS MILL DAM	MILL CREEK	EARTH	1965	R	96	WEST POINT	2,600	12	3	YOUNG WOMENS CHRISTIANS										01
DAVIS DAM	TR-PAMUNKEY RIVER	EARTH	1951	R	424	WEST POINT	2,600	2	3	DAVIS BROTHERS										01
DIASCUND DAM	DIASCUND CREEK	EARTH	1963	S R	11,000	LANEXA	50	1	1	CITY OF NEWPORT NEWS										01
FERN DAM	TR-PAMUNKEY RIVER	EARTH	1966	R	145	WEST POINT	2,600	8	3	RICHMOND YMCA										01
GROVES DAM	TR-BLACK CREEK	EARTH	1973	R	118	TUNSTALL	20	4	3	BARNEY GROVES										01
HERMAN DAM	BLACK CREEK	EARTH	1955	R	146	TUNSTALL	20	3	1	ARTHUR HERMAN										01
KENT DAM	TOE TINK CREEK	ROCKFILL	1960	R	1,560	ROXBURY	20	1	2	WOODHAVEN SHORES, INC										01
TOM BRONKS DAM	TR-CHICKAHOMINY RIVER	EARTH	1965	R	110	ROXBURY	20	3	2	FIVE LAKES ASSOCIATION										01

PURPOSES: 1 - IRRIGATION, 2 - FLOOD CONTROL, 3 - NAVIGATION, 4 - HYDROELECTRIC, 5 - RECREATION, 6 - WATER SUPPLY, 7 - DEBRIS CONTROL, 8 - OTHER

HAZARD POTENTIAL: 1 - HIGH, 2 - SIGNIFICANT, 3 - LOW

INVENTORY OF DAMS IN THE UNITED STATES

VIRGINIA (CONT'D)
PAGE COUNTY

514
916
82
8

NAME OF DAM OR IMPOUNDMENT	RIVER OR STREAM	TYPE OF DAM	YEAR COMPLETED	PUR. POSE	HEIGHT (FT)	MAX CAPACITY (ACRE-FT.)	NEAREST DOWNSTREAM CITY TOWN VILLAGE	POPULATION	DIST. FROM DAM (MI.)	OWNER	HAZARD POTENTIAL	
												1971
DRY RUN NO.-101	DRY RUN	EARTH	1971	C	50	929	LURAY	3,612	4	1	TOWN OF LURAY	07
DRY RUN NO.-102	NORTH DRY RUN	EARTH	1969	C	55	341	MORNING STAR	20	1	1	E. MILLER + AUSTON JUDD	07
LURAY DAM	SHENANDOAH RIVER	BUTTRESS	1927	H	19	50	CRILEYVILLE	130	10	1	POTOMAC EDISON CO. OF VA	07
NEWPORT DAM	SO FORK SHENANDOAH RIVER	BUTTRESS	1923	H	35	50	NEWPORT	25		1	POTOMAC EDISON CO. OF VA	07
SHENANDOAH DAM	SO FORK SHENANDOAH RIVER	GRAVITY	1929	H	16	125	SHENANDOAH	1,714	2	2	POTOMAC EDISON CO. OF VA	07
PATRICK COUNTY												
Fairy Stone Dam	GOBLINTOWN CREEK	EARTH ROCKFILL	1936	R	33	2,688	PHILPOTT RESERVOIR		3	3	VA DIVISION OF PARKS	05
PITTSYLVANIA COUNTY												
AREY DAM	TR-PUNKIN CREEK	EARTH	1930	R	20	112	ROUTE 736		3	3	GOODYEAR TIRE-RUBBER CO	05
BOATWRIGHT DAM	TR-DAN RIVER	EARTH	1942	I R	19	64	DANVILLE	46,391	2	2	JOHN BOATWRIGHT	05
HURTON DAM	TOMAHAWK CREEK	EARTH	1950	R	28	1,000	VA STATE ROUTE 800		2	2	VA GAME + INLAND FISHERY	05
CHERRYSTONE NO.-1	CHERRYSTONE CREEK	EARTH	1968	C S	43	4,622	CHATHAM	1,000	3	1		05
CHERRYSTONE NO.-2	ROARING FORK	EARTH	1969	C	60	1,233	CHATHAM	1,000	3	1		05
FUZZYS DAM	FRYING PAN CREEK	EARTH	1920	R	20	112	PIG RIVER			3	HAROLD WALKER	05
GRETNA DAM	GEORGES CREEK	EARTH	1962	S	20	112	ROUTE 29		3	3	TOWN OF GRETNA	05
MOOD DAM	TR-SANDY CREEK	EARTH	1971	R	20	112	ROUTE 713		3	3	MM MOOD	05
KOA CAMP DAM	TR-SANDY CREEK	EARTH	1960	R	21	132	ROUTE 662			3	MR SWAN	05
LEESVILLE DAM	ROANOKE RIVER	GRAVITY	1963	H	83	94,960	ALTAVISTA	2,708	7	1	AEPCCO	05
PINE DAM	TR-SANDY RIVER	EARTH	1955	R	16	73	DANVILLE	46,391	8	2	CHARLES WOMACK	05
PIVERINE DAM	DAN RIVER	OTHER	1910	H R	10	700	DANVILLE	46,391	1	1	DAN RIVER MILLS INC	05
SCHOOLFIELD DAM	DAN RIVER	GRAVITY	1904	H R	25	5,000	DANVILLE	46,391	1	1	DAN RIVER MILLS INC	05
POWATAN COUNTY												
HYE'S DAM	TR FINE CREEK	EARTH	1965	I R	16	210	FINE CREEK MILLS	30	1	2	MR BYERS ESTATE	05
BYERS DAM (LOWER)	TR-JONES CREEK	EARTH	1966	R	17	370	RICHMOND	249,621	14	2	H R BYERS ESTATE	05

PURPOSES I - IRRIGATION C - FLOOD CONTROL S - WATER SUPPLY O - DEBRIS CONTROL
H - HYDROELECTRIC N - NAVIGATION R - RECREATION Q - OTHER

HAZARD POTENTIAL 1 - HIGH 2 - SIGNIFICANT 3 - LOW

INVENTORY OF DAMS IN THE UNITED STATES

VIRGINIA (CONT'D)
POWhatan County (CONT'D)

5
15
9
06
00

DIET.
FROM
DAM
(MI)

POPULATION

NEAREST/DOWNSTREAM
CITY/TOWN/VILLAGE

YEAR
COM-
PLETED

TYPE OF DAM

RIVER OR STREAM

NAME OF DAM OR IMPROVEMENT

NAME OF DAM OR IMPROVEMENT	RIVER OR STREAM	TYPE OF DAM	YEAR COMPLETED	PURPOSE	HEIGHT (FT)	MAX CAPACITY (ACRE FT)	NEAREST/DOWNSTREAM CITY/TOWN/VILLAGE	POPULATION	DIET. FROM DAM (MI)	OWNER
BYERS DAM (UPPER)	TR-JONES CREEK	EARTH	1968	R I	14	400	RICHMOND	249,421	15	H M BYERS
BYERS MILL DAM	MILL CREEK	EARTH	1890	R	14	130	ROUTE 614			LESLIE
JOHN L LEWIS DAM	FINE CREEK	EARTH	1967	R	15	400	FINE CREEK MILLS	10	5	JOHN L LEWIS
MILL QUARTER DAM	FIGHTING CREEK	EARTH	1973	R	23	760	GEMITO	12	8	MILL
POWhatan DAM (LOWER)	STEGERS CREEK	EARTH	1850	R	13	146	ST EMMA MILITARY ACADEMY	500	3	QUARTER INC
POWhatan DAM (UPPER)	STEGERS CREEK	EARTH	1810	R	13	146	ST EMMA MILITARY ACADEMY	500	3	COMMISSION
REDFORD DAM	MORSEPEN BRANCH	EARTH	1946	R	9	90	ST EMMA MILITARY ACADEMY	500	3	COMMISSION
SHAWNEE DAM	MILL CREEK	EARTH	1960	R	16	250	PICHMOND	249,421	16	PUEVINS *
VA INDUSTRIAL SCHOOL	MOHAWK CREEK	EARTH	1930	R	10	120	ROUTE 313			MULLINS
VA STATE FARM DAM NO 1	TR-JAMES RIVER	EARTH	1962	I R	17	144	JAMES RIVER			STATE OF VA
VA STATE FARM DAM NO 2	TR-JAMES RIVER	EARTH	1951	R	20	135	JAMES RIVER			STATE OF VA
WOODBERRY DAM	JONES CREEK	EARTH	1958	R	10	160	RICHMOND	249,421	12	STATE OF VA
PRINCE EDWARD COUNTY	TR-APPOMATTOX RIVER	EARTH	1972	R	15	72	VA STATE ROUTE 620			L G ATKINS
ATKINS DAM	FALLING CREEK	EARTH	1966	C	31	1,455	FARMVILLE	4,331	8	P CORNELI
BUFFALO CREEK NO. 1	LOCKETT CREEK	EARTH	1953	C	28	904	FARMVILLE	4,331	12	PATTERSON
BUFFALO CREEK NO. 2	MID CREEK	EARTH	1966	C	42	1,160	FARMVILLE	4,331	13	STATE
BUFFALO CREEK NO. 3	SPRING CREEK	EARTH	1967	C	40	2,957	FARMVILLE	4,331	14	GEORGE SHORTER
BUFFALO CREEK NO. 4	MORRIS BRANCH	EARTH	1965	C	30	642	FARMVILLE	4,331	15	A CALHOUN
BUFFALO CREEK NO. 5	BROWNS BRANCH	EARTH	1965	C	31	777	FARMVILLE	4,331	15	BELL ESTATE
BUFFALO CREEK NO. 6	BUFFALO CREEK	EARTH	1965	C	29	372	FARMVILLE	4,331	15	D G CONKRIGHT
BUFFALO CREEK NO. 7	BUFFALO CREEK	EARTH	1965	C	30	389	FARMVILLE	4,331	13	NELSON * HALL
BUFFALO CREEK NO. 8	BUFFALO CREEK	EARTH	1968	C	33	348	FARMVILLE	4,331	12	SWECKER
BUFFALO CREEK NO. 9	TR-LITTLE BUFFALO	EARTH	1964	R	20	96	FARMVILLE	4,331	2	CHARLES CARLTON
CARLTON DAM	TR-BERRY CREEK	EARTH	1922	R	12	50	FARMVILLE	4,331	5	C J COX
FARMVILLE DAM	SANDY RIVER	EARTH	1919	R	17	340	PRINCE EDWARD STATE PARK	4,331		VA. DIVISION OF PARKS

HAZARD POTENTIAL 1-HIGH 2-SIGNIFICANT 3-LOW

PURPOSES: I-IRRIGATION C-LOCK/CONTROL N-NAVIGATION S-SWAT/SUPPLY D-DEBRIS CONTROL
M-HYDROELECTRIC R-RECREATION O-OTHER

INVENTORY OF DAMS IN THE UNITED STATES

VIRGINIA (CONT'D)
PRINCE WILLIAM COUNTY (CONT'D)

DATE FROM DAM (MM) 3 3
TO DAM (MM) 8 8

NAME OF DAM OR IMPROVEMENT	RIVER OR STREAM	TYPE OF DAM	YEAR COMPLETED		PUR. PURPOSE	HEIGHT (FT)	MAX CAPACITY (ACRE-FT.)	NEAREST DOWNSTREAM CITY-TOWN-VILLAGE	POPULATION	DIST FROM DAM (MI.)	OWNER
			1930	1960							
LAKE JACKSON DAM	OCCOQUAN RIVER	GRAVITY	1930	1950	R	25	4,500	RAVENWOOD	75	4	1 PRINCE WILLIAM CO
LAKE VFW ESTATES DAM	TR-ROCKY BRANCH	EARTH	1950		R	7	50	LINTON HALL MILITARY SCHOOL	200	4	1 LAKEVIEW ESTATES
MONTECLAIR DAM	POWELLS CREEK	EARTH	1967		R	45	3,180	GEORGETOWN VILLAGE	500	3	1 PRESWICK, INCORP ORATED
OCCOQUAN MAIN DAM	OCCOQUAN RIVER	GRAVITY	1960		S	90	78,200	OCCOQUAN	400	1	1 FAIRFAX WATER AUTHORITY
OCCOQUAN PUMPING DAM	OCCOQUAN RIVER	GRAVITY	1960		S	15	150	OCCOQUAN	400	1	1 FAIRFAX WATER AUTHORITY
OMISCAL DAM	MOSES RUN	EARTH	1940		R	8	50	OCCOQUAN	400	4	1
SILVER LAKE DAM	LITTLE BULL RUN	EARTH	1961		R	15	150	SUDLEY SPRINGS	40	9	1 GEORGE GARRSAM
PULASKI COUNTY CLAYTOR DAM	NEW RIVER	GRAVITY	1939		H R	117	2,320,000	RADFORD	11,596	6	1 AEPCO
GATEWOOD DAM	WEST FORK PEAK CREEK	GRAVITY	1960		S R	32	3,630	PULASKI	10,279	3	1 TOWN OF PULASKI
HOGAN DAM	HOGAN BRANCH	GRAVITY	1947		S	55	1,130	PULASKI	10,279	2	1 TOWN OF PULASKI
OTAHIO SCOUT CAMP NO. 2 DAM	LITTLE LAUREL CREEK	EARTH	1961		R	37	236	SNOWVILLE	100	8	2 BOY SCOUTS OF AMERICA
THORNHILL DAM	BENTLEYS BRANCH	EARTH	1952		R I	18	75	PULASKI	10,279	5	1 E O THORNHILL
RAPPANNOCK COUNTY LIVERMAN DAM	TR-THORNTON RIVER	EARTH	1964		R	17	70	VA STATE ROUTE 642		3	3 DR. T P LIVERMAN
MARGOLIS DAM	TR-COVINGTON RIVER	EARTH	1969		R	27	77	VA STATE ROUTE 642		3	3 DANIEL MARGOLIS
WHIPPOORHILL DAM	TR-616 BRANCH	EARTH	1970		R	23	275	VA STATE ROUTE 211		3	3 PETER LABORUITZ
RICHMOND COUNTY CHINNS DAM	LANCASTER CREEK	EARTH	1850		R	10	60	MORATTICO	50	4	2
GARLANDS DAM	LITTLE TOTUSKEY CREEK	EARTH	1850		R	10	260	INDIAN FIELD	20	1	3 GARLAND ESTATE
MT. ATRY DAM	CLARRS RUN	EARTH	1900		R	12	96	TAPPANNOCK	1,500	7	3 COL GWYNN TAYLOR
ROANOKE COUNTY BERGABA DAM	ROANOKE RIVER	GRAVITY	1906		H R	52	2,000	NIAGARA	4	1	1 APPALACHIAN PWR CO

PURPOSES: I - IRRIGATION C - FLOOD CONTROL S - WATER SUPPLY D - DEBRIS CONTROL
 K - HYDROELECTRIC N - NAVIGATION R - RECREATION O - OTHER
 HAZARD POTENTIAL: 1 - HIGH 2 - SIGNIFICANT 3 - LOW

INVENTORY OF DAMS IN THE UNITED STATES

VIRGINIA (CONT'D)
ROCKBRIDGE COUNTY

NAME OF DAM OR IMPROVEMENT	RIVER OR STREAM	TYPE OF DAM	YEAR COMPLETED	PURPOSE	HEIGHT (FT)	MAX CAPACITY (ACRE-FT.)	NEAREST DOWNSTREAM CITY-TOWN-VILLAGE	POPULATION	DRT. FROM DAM (MI.)	OWNER	
											1965
AD COX KNOR DAM	MOORE CREEK	EARTH	1965	S	65	572	OAKDALE	10	3	1	CITY OF LEXINGTON
RALCONY FALLS DAM	JAMES RIVER	GRAVITY	1915	H	18	125	JEFFERSON NATIONAL FOREST			3	VEPCO
CAVE MOUNTAIN DAM	BACK RUN CREEK	GRAVITY	1934	R	30	37	NATURAL BRIDGE STATION	100	4	2	US FOREST SERVICE
GOSHEN DAM	LITTLE CALF PASTURE RIVER	EARTH GRAVITY	1966	R	33	5,000	ROCKBRIDGE BATHS	100	4	3	BOY SCOUTS OF AMERICA
KOOGLER DAM	MOORES CREEK	EARTH	1970	R	16	168	MIDVALE	10	10	2	GLEN KOOGLER
ROBERTSON DAM	TR-COLLITERS CREEK	EARTH	1967	R	45	972	COLLIERSTOWN	20	1	1	VA GAME + INLAND FISHERY
ROCKINGHAM COUNTY											
LOWER NORTH RIVER NO.-81C	SKIDMORE FORK	EARTH	1974	C S	91	2,852	BRIDGEWATER	2,828	17	1	CITY OF HARRISONBURG
LOWER NORTH RIVER NO.-81	QUARRY RUN	EARTH	1968	C	78	1,276	BRIERY BRANCH	150	5	1	US FOREST SERVICE
LOWER NORTH RIVER NO.-22H	DRY RUN	EARTH	1970	C S	63	473	BRIDGEWATER	2,828	14	1	CITY OF HARRISONBURG
LOWER NORTH RIVER NO.-80	WOOD CREEK	EARTH	1967	C	71	886	BRIDGEWATER	2,828	10	1	FUNK-STICKLEY + CROUSHORN
LOWER NORTH RIVER NO.-7R	BRIERY BRANCH	EARTH	1968	C	75	1,666	BRIERY BRANCH	150	5	1	US FOREST SERVICE
SHENANDOAH DAM	CONGERS CREEK	EARTH	1956	R	21	522	GOOD MILLS	10	4	1	GAME + INLAND FISHERIES
RUSSELL COUNTY											
RONAVENTURE DAM	CHANEY CREEK	EARTH ROCKFILL	1955	R S	30	1,056	CARTERTON	20	4	2	
CLINCH RIVER FLYASH DIKE NO.-2	DUMPS CREEK	ROCKFILL	1964	O	71	1,330	CARTERTON	50	4	2	APPALACHIAN POWER CO.
CLINCH RIVER FLYASH DIKE NO.-1	DUMPS CREEK	ROCKFILL	1964	O	52	1,235	CARTERTON	50	4	2	APPALACHIAN POWER CO.
LAUREL RED DAM	LAUREL BED CREEK	EARTH	1966	R	40	5,583	HENDERSON	20	7	2	VA GAME + INLAND FISHERY
MOSS NO.2 MINE POND	TR-HURRICANE FORK	OTHER	1958	O	157	500	SOUTH CLINCHFIELD	50	2	1	CLINCHFIELD COAL CO
SCOTT COUNTY											
HARK CAMP DAM	LITTLE STONY CREEK	EARTH	1957	R O	20	320	DUNGANNON	200	8	3	VA GAME COMMISSION
SHENANDOAH COUNTY											
CARROLL DAM	ALUM RUN	EARTH	1971	R C	58	1,100	JEROME	10	4	1	COL. JAMM

PURPOSES: I - IRRIGATION C - FLOOD CONTROL S - WATER SUPPLY D - DEBRIS CONTROL
H - HYDROELECTRIC N - NAVIGATION R - RECREATION O - OTHER

HAZARD POTENTIAL 1 - HIGH 2 - SIGNIFICANT 3 - LOW

INVENTORY OF DAMS IN THE UNITED STATES

VIRGINIA (CONT'D)
 SHENANDOAH COUNTY (CONT'D)

1988
 1988
 1988

NAME OF DAM OR IMPROVEMENT	RIVER OR STREAM	TYPE OF DAM	YEAR COMPLETED	HAZ. P. HEIGHT (FT)	MAX CAPACITY (ACRE FT)	NEAREST DOWNSTREAM CITY/TOWN/VILLAGE	POPULATION	DIST. FROM DAM (MI.)	OWNER
SEVEN FOUNTAINS DAM	TR-PASSAGE CREEK	EARTH	1961	R	90	SEVEN FOUNTAINS	10	1	
STONY CREEK NO.-9	STONY CREEK	EARTH	1971	R C	1,278	BAUSE	20	1	BRYCE MOUNTAIN CORP
STRASBURG DAM	LITTLE PASSAGE RIVER	EARTH	1955	S	119	ELIZARETH FURNACE REC AREA		3	TOWN OF STRASBURG
WOODSTOCK DAM	LITTLE STONY CREEK	GRAVITY	1957	S	60	COLUMBIA FURNACE	50	4	TOWN OF WOODSTOCK
SMYTH COUNTY									
HUNGRY MOTHER DAM	HUNGRY MOTHER CREEK	EARTH	1935	R	1,944	MARION	8,158	2	VA STATE PARK COMMISSION
SOUTHAMPTON COUNTY									
COLGATE DARDEN DAM	TR-NOTTOMAY SWAMP	EARTH	1900	R	380	VA STATE ROUTE - 646		3	DARDEN ESTATE
DARDENS DAM	TR-MILL SWAMP	EARTH	1850	R	450	VA STATE ROUTE - 658		3	PAUL C MARKS
JOHNSON DAM	TR-BLACK CREEK	EARTH	1850	R	500	FRANKLIN	6,880	10	JOHNSON-WADE
MCGRAPHS DAM	BUCKHORN CREEK	EARTH	1900	R	100	CAPRON	200	1	TRENT FOX
PRINCE'S DAM	TR-MILL SWAMP	EARTH	1955	R	78	VA STATE ROUTE - 35		3	GEORGE R PRINCE
RIVERS DAM	POPLAR SWAMP	EARTH	1850	R	100	VA STATE ROUTE - 691		3	RIVERS ESTATE
WHITEFIELDS DAM	TR-BLACK CREEK	EARTH	1850	R	460	FRANKLIN	6,880	10	EDWARDS ESTATE
WINDBOURNE DAM	WHITLEY BRANCH	EARTH	1850	R	120	VA STATE ROUTE - 680		3	
SPOTSYLVANIA COUNTY									
ASPRYS DAM	BROCK RUN	EARTH	1950	R	90	BROCKROAD	30	1	
FLYTHE DAM	TR-BLUFF RUN	EARTH	1966	R	176	COLEMANS MILL	10	12	WILLIAM FLYTHE
GORDONS DAM	TR-PO RIVER	EARTH	1950	R	82	ROUTE 208		3	RO GORDON
MOTTS FOUN DAM	MOTTS RUN	EARTH	1971	S R	1,400	FREDERICKSBURG	14,450	5	CITY OF FREDERICKSBURG
NI RIVER PROJECT	NI RIVER	EARTH	1974	S C	5,600	SPOTSYLVANIA	200	4	SPOTSYLVANIA COUNTY
NORTH ANNA DAM	NORTH ANNA RIVER	GRAVITY	1972	S C	373,000	WEST POINT	2,600	60	VFPCO
TOWLEYS DAM	BLACK ROCK RUN	EARTH	1955	R	258	ROUTE 691		3	LOCAL CLUB
WILDERNESS PARK ESTATES DAM	WILDERNESS RUN	EARTH	1969	R	276	ROUTE 3		3	WILDERNESS PARK ESTATES

PURPOSES: I - IRRIGATION C - FLOOD CONTROL S - WATER SUPPLY D - DEBRIS CONTROL
 H - HYDROELECTRIC M - NAVIGATION R - RECREATION O - OTHER
 HAZARD POTENTIAL: 1 - HIGH 2 - SIGNIFICANT 3 - LOW

INVENTORY OF DAMS IN THE UNITED STATES

VIRGINIA (CONT'D)
STAFFORD COUNTY

1980
08

NAME OF DAM OR IMPOUNDMENT	RIVER OR STREAM	TYPE OF DAM	YEAR COMPLETED		PUR. COM. PLEATED	PUR. HEIGHT (FT)	MAX CAPACITY (ACRE-FT.)	NEAREST DOWNSTREAM CITY, TOWN, VILLAGE	POPULATION	DIST. FROM DAM (MI.)	OWNER	COUNTY
			1967	1968								
AQUA CREEK DAM	AQUA CREEK	EARTH	1967	R S	41	3,440	INTERSTATE 95			3	STAFFORD COUNTY	07
RIG LAKE ARROWHEAD DAM	TR-AQUA CREEK	EARTH	1959	R	21	236	QUANTICO MARINE BASE	6,213	5	3	RYLAN HELFIN	07
RECKINRIDGE DAM	NORTH BRANCH CHOPAWAMIC CR.	GRAVITY	1940	S R	53	2,670	BOSWELLS STORE	50	2	1	US MARINE CORPS	08
EMBRY DAM	RAPPAHANNOCK RIVER	BUTTRESS	1920	S	27	400	FREDERICKSBURG	14,450	1	3	CITY OF FREDERICKSBURG	07
HIDDEN LAKE DAM	TR-AQUA CRFEK	EARTH	1952	R	16	83	QUANTICO MARINE BASE	6,213	7	3	H RYLAND HELFIN	07
KENNEDY DAM	TR-RAPPAHANNOCK RIVER	EARTH	1950	R	21	191	LITTLE FALLS	50	1	1	EULAH P KENNEDY	07
LITTLE LAKE ARROWHEAD DAM	TH-AQUA CREEK	EARTH	1959	R	18	70	QUANTICO MARINE BASE	6,213	6	3	H RYLAND HELFIN	07
LUNGA DAM	BEAVERDAM RUN	HOCKFILL	1957	S R	54	18,720	AQUA	100	5	1	U.S. MARINE CORPS	08
POTOMAC CREEK NO.-1	POTOMAC CRFEK	EARTH	1970	C S	64	4,837	DAFFAN	10	5	2	STAFFORD COUNTY	07
SMITH DAM	AQUA CREEK	EARTH	1969	S R	50	3,620	AQUA	100	1	1	STAFFORD COUNTY	07
SURRAY COUNTY												
ADKINS POND	JOHNCHECOHUNK CREEK	EARTH	1920	R	12	116	DENDRON	150	7	1	E M ADKINS	04
AVERY DAM	OTTERDAM SWAMP	EARTH	1920	R	12	1,480	DENDRON	150	12	2	E O COCKES	04
EASTOVER DAM	SPRING CREEK	EARTH	1954	R	14	86	VA STATE ROUTE-618			3	RICHARD SPAIN	04
GRAY DAM	BAILEY BRANCH	EARTH	1964	R	14	78	CLAREMONT	150	6	2	ELMON GRAY	04
LOW POINT DAM	BAILEY BRANCH	EARTH	1965	R	16	588	CLAREMONT	150	4	2	E A MATCH	04
SUNKEN MEADOW DAM	SUNKEN MEADOW CRFEK	EARTH	1940	R	10	400	JAMES RIVER			3	BETTY COSTENBATER	04
SUSSEX COUNTY												
ATPFILO DAM	LIGHTWOOD SWAMP	EARTH	1939	R	22	1,050	LIGHTWOOD SWAMP			3	VA GAME + INLAND FISHERIE R T SPAIN	04
HELLCHES DAM	JONES SWAMP	EARTH	1920	R	12	142	VA STATE ROUTE-602			3	R T SPAIN	04
BRITTLES DAM	TR-SEACOCK SWAMP	EARTH	1920	R	10	333	WAKEFIELD	1,000	1	1	BRITTLE FISHING CLUB	04
CREATH DAM	TR-SPRING CREEK	EARTH	1955	R	14	146	VA STATE ROUTE-645			3	MRS DAVID CREATH	04
FREFMANS DAM	TR-SEACOCK SWAMP	EARTH	1930	R	10	212	IVOR	200	3	1	MACKUEN	04
GAME RESERVE DAM	DICKS BRANCH	EARTH	1935	R	14	228	VA STATE ROUTE-626			3	VA GAME + INLAND FISHERI	04
HARGRAVES DAM	HUNTING QUARTER CRFEK	EARTH	1920	H	12	190	VA STATE ROUTE-642			3	FRANKLIN ROSE	04

PURPOSES: I - IRRIGATION C - FLOOD CONTROL B - WATER SUPPLY D - DEBRIS CONTROL
H - HYDROELECTRIC N - NAVIGATION R - RECREATION G - OTHER

HAZARD POTENTIAL 1-HIGH 2-SIGNIFICANT 3-LOW

INVENTORY OF DAMS IN THE UNITED STATES

VIRGINIA (CONT'D)
WARREN COUNTY (CONT'D)

DIST. FROM
DOWNSTREAM
(MI.)

POPULATION

NEAREST DOWNSTREAM
CITY/TOWN/VILLAGE

MAX. CAPACITY
(ACRE FT.)

YEAR
CONSTRUCTED

HAZARD POTENTIAL

HAZARD POTENTIAL

HAZARD POTENTIAL

HAZARD POTENTIAL

HAZARD POTENTIAL

HAZARD POTENTIAL

HAZARD POTENTIAL

NAME OF DAM OR IMPOUNDMENT	RIVER OR STREAM	TYPE OF DAM	YEAR CONSTRUCTED	PUR. POSE	HEIGHT (FT.)	MAX. CAPACITY (ACRE FT.)	NEAREST DOWNSTREAM CITY/TOWN/VILLAGE	POPULATION	DIST. FROM DOWNSTREAM (MI.)	OWNER	
COOLEY DAM	MOLLY CARMEL RUN	EARTH	1967	R	25	50	CEDARVILLE	50	2	J S COOLEY	07
DFER DAM	HOWELLESVILLE BRANCH	EARTH	1959	R	25	38	HOWELLESVILLE	50	2	HENRY DELONGFEIT	07
FRONT ROYAL DAM	SLOAN CREEK	EARTH	1970	R	20	50	FRONT ROYAL	8,211	4	MARTIN PRICE	07
JOHN DAM	MOLLY BOOTH RUN	EARTH	1962	R	23	208	FRONT ROYAL	8,211	7	LEO BERNSTEIN	07
SULLIVANS DAM	TR-SOUTH FORK SHENANDOAH RIVE	EARTH	1966	R	26	66	FRONT ROYAL	8,211	3	T V SULLIVAN	07
WARREN DAM	SHENANDOAH RIVER	HUTRESS	1924	H	13	200	HARPERS FERRY	423	26	POTOMAC EDISON OF VA	07
YOUNGS DAM	VENUS BRANCH	EARTH	1959	R	35	63	VENUS HILL	10	3	ROBERT YOUNG	07
WASHINGTON COUNTY -----											
BEAVER CREEK DAM	BEAVER CREEK	EARTH	1965	C	75	5,020	BRISTOL	34,921	5	TENN VALLEY AUTHORITY	09
CLEAR CREEK DAM	CLEAR CREEK	EARTH	1965	C R	44	2,825	BRISTOL	34,921	7	TENN VALLEY AUTHORITY	09
WESTMORELAND COUNTY -----											
FLEMMER DAM	TR-RAPPAHANNOCK RIVER	EARTH	1963	I R	12	56	VA STATE ROUTE-637		3	CARL FLEMMER	01
INDEPENDENCE DAM	COLE CREEK	EARTH	1971	R	48	3,100	CURRIOMAN BAY		3	STAFFORD HARBOR DROP OWN	01
LATANS DAM	BRIDGES CREEK	EARTH	1966	R	12	120	POTOMAC RIVER		3	DAVE LATANE	01
MORRIS DAM	POPES CREEK	EARTH	1973	R	13	70	POTOMAC RIVER		3	JACK MORRIS	01
WISE COUNTY -----											
RIG CHERRY DAM	SOUTH FORK POWELL RIVER	GRAVITY	1935	S	33	1,260	EAST STONE GAP	1,000	5	TOWN OF STONE GAP	09
DIXIANA MINE DAM	GUEST RIVER	OTHER	1955	O	150	260	DIXIANA	20	2	OLD REN COAL CORP.	09
MEADE FORK DAM	MEADE FORK	EARTH ROCKFILL	1955	O	30	45	POUND	500	3	CLINCHFIELD COAL CO	09
NORTH FORK OF POUND DAM	NORTH FORK OF POUND RIVER	EARTH	1971	C R O	112	11,293	POUND	995	1	CORPS OF ENGINEERS	09
STEER BRANCH DAM	STEER BRANCH	EARTH ROCKFILL	1955	O	54	147	LIPPS	100	3	COAL PROCESSING CORP	09
WYTHE COUNTY -----											
RURAL RETREAT DAM	SOUTH FORK REED CREEK	EARTH	1967	R	42	1,800	FAIRVIEW	20	1	VA GAME INLAND FISHERY	09

PURPOSES: I - IRRIGATION C - FLOOD CONTROL S - WATER SUPPLY D - DEBRIS CONTROL
H - HYDROELECTRIC N - NAVIGATION R - RECREATION O - OTHER

HAZARD POTENTIAL 1 - HIGH 2 - SIGNIFICANT 3 - LOW

INVENTORY OF DAMS IN THE UNITED STATES

VIRGINIA (CONT'D)
YORK COUNTY

NAME OF DAM OR IMPOUNDMENT	RIVER OR STREAM	TYPE OF DAM	YEAR COMPLETED	PUR. HEIGHT POSE (FT)	MAX CAPACITY (ACRE FT.)	NEAREST DOWNSTREAM CITY TOWN VILLAGE	POPULATION	DST. FROM DAM (MI.)	OWNER	CONGR DIST
BEAVER DAM	TR-YORK RIVER	EARTH	1934	0	6	CAMP PEARY	500		US NAVY	01
BIG BETHEL DAM	BRICK KILN CREEK	EARTH	1919	S	13	HAMPTON	120,779		US ARMY	01
HIGLER MILL DAM	EATON CREEK	EARTH	1961	0	7	CAMP PEARY	500		US NAVY	01
CHEATHAM DAM	TR-QUEENS CREEK	EARTH	1930	R S	15	U S NAVAL SUPPLY CENTER	500		US NAVY	01
HAYWOOD HILLS DAM	POQUOSON RIVER	EARTH	1919	S	20	HAMPTON	120,779		CITY OF NEWPORT NEWS	01
JONES DAM	CUR CREEK	EARTH	1930	S	20	U S NAVAL SUPPLY CENTER	500	1	U S GOVERNMENT	01
PENNIMAN DAM	TR-KING CREEK	EARTH	1930	R S	17	U S NAVAL SUPPLY CENTER	500		US NAVY	01
POWELL DAM	TR-YORK RIVER	EARTH	1950	R	12	CAMP PEARY	500		US NAVY	01
SKIMINO DAM	TR-SKIMINO CREEK	EARTH	1950	R	12	CAMP PEARY	500		US NAVY	01
WALLER MILL DAM	QUEENS CREEK	EARTH	1963	S	40	QUEENS LAKE	150	2	CITY OF WILLIAMSBURG	01
CHESAPEAKE INDEPENDENT CITY										
LAKE DRUMMOND	LAKE DRUMMOND	OTHER	1825	N S	6	CHESAPEAKE	89,580		CORPS OF ENGINEERS	04
LYNCHBURG INDEPENDENT CITY										
LYNCHBURG WATER WORKS DAM	JAMES RIVER	GRAVITY	1839	H	20	LYNCHBURG	54,083	1	APPALACHIAN POWER CO	04
NANSEMOND INDEPENDENT CITY										
WRIGHTS DAM	TR-NANSEMOND RIVER	EARTH	1950	R	11	WILROY ROAD			JOHN BRIGHT	04
BURNY MILLS DAM	WESTERN BRANCH NANSEMOND RIVER	GRAVITY	1943	S	32	SUFFOLK	9,858	3	CITY OF NORFOLK	04
COPOON DAM	NANSEMOND RIVER	GRAVITY	1918	S	25	SUFFOLK	9,858	2	CITY OF PORTSMOUTH	04
ISSAC WALTON DAM	TR-WEST. BR. NANSEMOND RIVER	EARTH	1962	R	25	WESTERN BRANCH LAKE	60	3	ISSAC WALTON LEAGUE	04
LAKE PRINCE DAM	EXCHANGE CREEK	GRAVITY	1921	S	23	SUFFOLK	11,300	3	CITY OF NORFOLK	04
MATHEWS DAM	STREETER CREEK	EARTH	1948	R	8	HAMPTON ROADS HARBOR	175	3	J.C. MATHEWS ESTATE	04
MORRETT DAM	TR-JONES SWAMP	EARTH	1900	R	12	ROUTE 662	337	3	EMMETT HARROTT	04
POUNCEFOOTH DAM	TR-WEST BR NANSEMOND RIVER	EARTH	1949	R	15	NANSEMOND RIVER	76	3	POUNCEFOOTH DAIRY	04
POUNCEFOOTH DAM	TR-NANSEMOND RIVER	EARTH	1952	R I	7	NANSEMOND RIVER	76	3	POUNCEFOOTH DAIRY	04

HAZARD POTENTIAL 1-HIGH 2-SIGNIFICANT 3-LOW

PURPOSE 1-IRRIGATION 2-FLOOD CONTROL 3-WATER SUPPLY 4-DEBRIS CONTROL 5-RECREATION 6-NAVIGATION 7-ELECTRIC 8-OTHER

INVENTORY OF DAMS IN THE UNITED STATES

VIRGINIA (CONT'D)
 NANSEMOND INDEPENDENT CITY (CONT'D)

NAME OF DAM OR IMPOUNDMENT	RIVER OR STREAM	TYPE OF DAM	YEAR COMPLETED	PURPOSE	HEIGHT (FT)	MAX CAPACITY (ACRE FT.)	NEAREST DOWNSTREAM CITY, TOWN, VILLAGE	POPULATION	DIST. FROM DAM (MI.)	OWNER	DIST. FROM DAM (MI.)	HAZARD POTENTIAL
SPEIGHTS HUN DAM	SPEIGHTS RUN	EARTH	1958	S	14	1,457	LAKE KILBY			CITY OF PORTSMOUTH, VA.	3	04
WESTERN BRANCH DAM	WESTERN BR NANSEMOND RIVER	EARTH	1963	S	21	19,034	REIDS FERRY	20	1	CITY OF NORFOLK	1	04
NEWPORT NEWS INDEPENDENT CITY												
CITY RESERVOIR	WARWICK RIVER	EARTH GRAVITY	1892	S	17	2,600	NEWPORT NEWS	138,177		CITY OF NEWPORT NEWS	3	01
EUSTIS DAM	TR-JAMES RIVER	EARTH	1958	R	6	464	NEWPORT NEWS	138,177		US ARMY	3	01
MAURY DAM	TR-JAMES RIVER	EARTH	1920	R	11	252	NEWPORT NEWS	138,177		NEWPORT NEWS	3	01
SKIFFS CREEK DAM	SKIFFS CREEK	EARTH	1918	S	20	1,000	NEWPORT NEWS	138,177		SHIPYARD	1	01
SLUICE DAM	DEEP CREEK	EARTH	1973	R	7	100	NEWPORT NEWS	138,177		CITY OF NEWPORT NEWS	2	01
RICHMOND INDEPENDENT CITY												
RYHD PARK CANAL DAM	KANAWHA CANAL	BUTTRESS	1923	H	14	80	RICHMOND	249,621		CITY OF RICHMOND	2	03
HOLLYWOOD POWER PLANT	TR-JAMES RIVER	GRAVITY	1920	H	16	158	RICHMOND	249,621		CITY OF RICHMOND	1	03
UPPER SHEILDS LAKE DAM	TR-JAMES RIVER	EARTH	1912	R	15	60	RICHMOND	249,621		CITY OF RICHMOND	1	03
WILLIAMS ISLAND DAM	JAMES RIVER	GRAVITY	1905	S	7	264	RICHMOND	249,621		CITY OF RICHMOND	1	03

PURPOSES: I - IRRIGATION, C - FLOOD CONTROL, S - WATER SUPPLY, D - DEBRIS CONTROL, H - HYDROELECTRIC, N - NAVIGATION, R - RECREATION, O - OTHER
 HAZARD POTENTIAL: 1 - HIGH, 2 - SIGNIFICANT, 3 - LOW

INVENTORY OF DAMS OF THE UNITED STATES
INDEX FOR VIRGINIA

NAME	ID. NO.	PAGE	NAME	ID. NO.	PAGE
6REUSPNS DAM	VA 904	F-47-3	BEAVER CREEK DAM	VA 19101	F-47-33
ABERDEEN DAM	VA 9305	F-47-18	BEAVER CREEK NO.-1	VA 301	F-47-1
ACCOITNK DAM	VA 5906	F-47-12	BEAVER DAM	VA 6103	F-47-8
AD COX KNOR DAM	VA 16304	F-47-29	BEAVER DAM	VA 704	F-47-3
ADKINS POND	VA 18104	F-47-31	BEAVER DAM	VA 19907	F-47-34
AIRFIELD DAM	VA 18301	F-47-31	BEAVERDAM CREEK DAM	VA 1903	F-47-4
AIRLIE DAM	VA 6115	F-47-1P	BEAVERDAM CREEK DAM	VA 10701	F-47-20
ALBEMARLE DAM	VA 305	F-47-1	BEAZLEY DAM	VA 11904	F-47-22
ALDRED DAM	VA 15313	F-47-27	BEDFORD DAM	VA 1904	F-47-5
ALDRICH DAM	VA 343	F-47-1	BEDFORD LAKE DAM	VA 1905	F-47-5
ALLENS DAM	VA 340	F-47-1	BELL DAM	VA 10718	F-47-20
ALLENS MILL DAM	VA 9704	F-47-18	HELLCHES DAM	VA 18314	F-47-31
ALLMANS DAM	VA 324	F-47-1	RENZINGER DAM	VA 4711	F-47-10
AMELIA DAM	VA 701	F-47-3	BERMBERGERS DAM	VA 339	F-47-1
ANDERS JNS DAM	VA 702	F-47-3	HEXLEY-LOWER DAM	VA 4106	F-47-8
ANDREWS DAM	VA 4110	F-47-8	HEXLEY-UPPER DAM	VA 4107	F-47-8
AQUIA CREEK DAM	VA 17911	F-47-31	RIG BETHEL DAM	VA 19902	F-47-34
ARCHOLD DAM	VA 10705	F-47-20	RIG CHERRY DAM	VA 19502	F-47-33
ARPY DAM	VA 14312	F-47-25	RIG ISLAND DAM	VA 902	F-47-3
ASHRYS DAM	VA 17706	F-47-30	RIG LAKE ARROWHEAD DAM	VA 17908	F-47-31
ATKINS DAM	VA 14715	F-47-26	SIGLER MILL DAM	VA 19908	F-47-34
ATKINS DAM	VA 4914	F-47-10	BINFORD DAM	VA 14911	F-47-27
AVERY DAM	VA 14905	F-47-27	BIRDWOOD DAM	VA 344	F-47-1
AVERY DAM	VA 18102	F-47-31	RISHOPS DAM	VA 329	F-47-1
AYLETT MILL DAM	VA 10108	F-47-19	BLACKWATER RIVER NO.-4	VA 6702	F-47-13
BAILEY DAM	VA 15309	F-47-27	BLACKWATER RIVER NO.-6	VA 6701	F-47-13
BALFOY DAM	VA 332	F-47-1	BLALOCK DAM	VA 11708	F-47-22
BALCONY FALLS DAM	VA 16302	F-47-29	BLM CORP DAM	VA 12502	F-47-23
BALDWIN DAM	VA 12504	F-47-23	BOATWRIGHT DAM	VA 14305	F-47-25
BARCROFT DAM	VA 5901	F-47-12	BOLLING HALL DAM	VA 7506	F-47-15
BARBERS DAM	VA 706	F-47-3	RONAVENTURE DAM	VA 16704	F-47-29
BARBERS DAM	VA 16901	F-47-29	BOSHER DAM	VA 8701	F-47-17
BARBERS DAM	VA 7510	F-47-15	BOWIFS DAM	VA 3305	F-47-7
BARBERS DAM	VA 6113	F-47-12	ROWLES DAM	VA 6507	F-47-13
BARBERS DAM	VA 11902	F-47-22	ROWMANS DAM	VA 6704	F-47-13
BARBERS DAM	VA 5708	F-47-11	ROWMANS DAM	VA 6105	F-47-12
BARBERS DAM	VA 4902	F-47-10	ROXWOOD HUNT CLUB DAM	VA 8911	F-47-17
BARBERS DAM	VA 10913	F-47-21	BRALEY DAM	VA 1517	F-47-4
BARBERS DAM	VA 8507	F-47-16	BPANDY ROCK FARM DAM	VA 4704	F-47-10
BARBERS DAM	VA 4708	F-47-10	BRACKINRIDGE DAM	VA 17904	F-47-31
BARBERS DAM	VA 4709	F-47-10	BRIGHTS DAM	VA 12307	F-47-34
BARBERS DAM	VA 11307	F-47-22	BRITTLES DAM	VA 18303	F-47-31
BARBERS DAM	VA 11308	F-47-22	BROAD BRANCH DAM	VA 7508	F-47-15
BARBERS DAM	VA 11302	F-47-22	BROAD RUN DAM	VA 15302	F-47-27
BARBERS DAM	VA 11303	F-47-22	BROAD RUN DAM	VA 3317	F-47-7
BARBERS DAM	VA 11304	F-47-22	BROOKNEAL DAM	VA 3106	F-47-6
BARBERS DAM	VA 11305	F-47-22	BRUNSWICK COUNTY DAM	VA 2501	F-47-5
BARBERS DAM	VA 11306	F-47-22	BRYANTS DAM	VA 8103	F-47-16

INDEX FOR VIRGINIA
INVENTORY OF DAMS OF THE UNITED STATES

N A M E	ID. NO.	P A G E	N A M E	ID. NO.	P A G E
RUCK DAM	VA 3502	F-47-7	CHEERSTONE NO.-2	VA 14303	F-47-25
BUCKINGHAM DAM	VA 11909	F-47-23	CHESTER CLUB DAM	VA 4124	F-47-8
RUCKLAND DAM	VA 15311	F-47-27	CHILES DAM	VA 331	F-47-1
RUFFALO CREEK NO.-1	VA 14701	F-47-26	CHINNS DAM	VA 15901	F-47-28
RUFFALO CREEK NO.-2	VA 14706	F-47-26	CHISHOLM DAM	VA 10910	F-47-21
RUFFALO CREEK NO.-3	VA 14702	F-47-26	CITY RESERVOIR	VA 70001	F-47-35
RUFFALO CREEK NO.-4	VA 14703	F-47-26	CLARKES DAM	VA 5306	F-47-11
RUFFALO CREEK NO.-5	VA 14707	F-47-26	CLARKES MILLDAM	VA 13302	F-47-24
RUFFALO CREEK NO.-6	VA 14708	F-47-26	CLAYTOR DAM	VA 15502	F-47-28
RUFFALO CREEK NO.-7	VA 14709	F-47-26	CLEAR CREEK DAM	VA 19102	F-47-33
RUFFALO CREEK NO.-8	VA 14710	F-47-26	CLEAR CREEK DAM	VA 13703	F-47-24
RUFFALO CREEK NO.-9	VA 14711	F-47-26	CLEMENT DAM	VA 4905	F-47-10
RURCH MILL DAM	VA 11905	F-47-23	CLIFTON FORGE (LOWER) DAM	VA 503	F-47-2
RURDETTES DAM	VA 6705	F-47-13	CLINCH RIVER FLYASH DIKE NO.-2	VA 16702	F-47-29
BURKE DAM	VA 7306	F-47-14	CLINCH RIVER FLYASH DIKE NO.-1	VA 16703	F-47-29
BURKE LAKE	VA 5902	F-47-12	CLOUD DAM	VA 18701	F-47-32
BURNT MILLS DAM	VA 12303	F-47-34	CLOVER DAM	VA 341	F-47-1
BURTON DAM	VA 14304	F-47-25	CLOVER FOREST DAM	VA 7511	F-47-15
RUTLER DAM	VA 6901	F-47-14	COHOKE MILL DAM	VA 10104	F-47-19
RUTLERS DAM	VA 9303	F-47-18	COMODN DAM	VA 12301	F-47-34
RUTTERNORTH DAM	VA 14902	F-47-27	COLEMAN DAM	VA 5308	F-47-11
RYERS DAM	VA 14510	F-47-25	COLEMANS FALL DAM	VA 903	F-47-3
RYERS DAM (LOWER)	VA 14506	F-47-25	COLES RUN DAM	VA 1519	F-47-4
RYERS DAM (UPPER)	VA 14505	F-47-26	COLGATE GARDEN DAM	VA 17501	F-47-30
RYERS MILL DAM	VA 14511	F-47-26	COLLINS DAM	VA 3315	F-47-7
RYLLESBY DAM	VA 3501	F-47-7	COLLINS DAM	VA 4903	F-47-10
BYRD DAM	VA 10909	F-47-21	COLONIAL FOREST DAM	VA 8516	F-47-16
HYRD PARK CANAL DAM	VA 76001	F-47-35	CONDREY DAM	VA 4120	F-47-8
RYRDS DAM	VA 9707	F-47-18	CONNERS DAM	VA 8302	F-47-16
RYRDS MILL DAM	VA 3319	F-47-7	CONRADS DAM	VA 11903	F-47-23
CA IRA DAM	VA 4910	F-47-10	COOKS MILL DAM	VA 12702	F-47-23
CAMP HANOVER DAM	VA 8501	F-47-16	COOLEY DAM	VA 18706	F-47-33
CAMP HAT CREEK DAM	VA 3107	F-47-6	CORRIN HALL FARM DAM	VA 11907	F-47-23
CAMP SHFNANDAM DAM	VA 1515	F-47-4	CORRIN MILL DAM	VA 9705	F-47-19
CAMPBELL DAM	VA 8505	F-47-16	COSBY DAM	VA 4105	F-47-8
CAMPBELLS DAM	VA 3314	F-47-7	COSNER DAM	VA 6504	F-47-13
CANTERBURY DAM	VA 8702	F-47-17	COVE DAM	VA 6905	F-47-14
CANTERBURY DAM	VA 14713	F-47-26	COW CREEK DAM	VA 7305	F-47-14
CARLTON DAM	VA 3322	F-47-7	CRAIG DAM	VA 338	F-47-1
CAROLINE PINES DAM	VA 17102	F-47-29	CRATH DAM	VA 18308	F-47-31
CARROLL DAM	VA 2301	F-47-5	CRIS GREENE DAM	VA 307	F-47-1
CARVINS COVE DAM	VA 16306	F-47-29	CROSTICK DAM	VA 4125	F-47-8
CAVE MOUNTAIN DAM	VA 14906	F-47-27	CROZET WATER SUPPLY DAM	VA 325	F-47-1
CERNEYS DAM	VA 5908	F-47-12	CRYSTAL DAM	VA 6904	F-47-14
CHANTEILLY COUNTRY CLUB DAM	VA 19904	F-47-34	CRYSTAL DAM	VA 13504	F-47-24
CHEATHAM DAM	VA 5705	F-47-11	CRYSTAL DAM	VA 10107	F-47-19
CHEATWOOD MILL DAM	VA 4127	F-47-8	CURLING DAM	VA 901	F-47-3
CHEMORFF DAM	VA 14302	F-47-25	CUSHAW DAM	VA 10102	F-47-19
CHEERYSTONF NO.-1	VA 14302	F-47-25	CUSTIS DAM	VA 10102	F-47-19

INVENTORY OF DAMS OF THE UNITED STATES
INDEX FOR VIRGINIA

N A M E	ID. NO.	P A G E	N A M E	ID. NO.	P A G E
CUSTIS DAM	VA 104	F-47-1	FERN DAM	VA 12708	F-47-23
CYPRESS SHORES DAM	VA 7307	F-47-14	FERRON DAM	VA 10918	F-47-21
DALE DAM	VA 4118	F-47-9	FIELDS DAM	VA 7703	F-47-15
DALEY DAM	VA 10709	F-47-20	FLEMING DAM	VA 4904	F-47-10
DALTON DAM	VA 6112	F-47-12	FLEMMER DAM	VA 19303	F-47-33
DALTONS DAM	VA 3313	F-47-7	FLIPPEN DAM	VA 4907	F-47-10
DANTON DAM	VA 6118	F-47-12	FLUVANNA RURITAN DAM	VA 6502	F-47-13
DARENS DAM	VA 17503	F-47-30	FLYTHE DAM	VA 17703	F-47-30
DAVENPORTS POND	VA 705	F-47-3	FOREST LAKE HILLS DAM	VA 8518	F-47-16
DAVIS DAM	VA 12706	F-47-23	FOUR LOCUSTS DAM	VA 3714	F-47-7
DEER DAM	VA 18704	F-47-33	FOX DAM	VA 6117	F-47-12
DELOS DAM	VA 3304	F-47-7	FREEMANS DAM	VA 18302	F-47-31
DIASCIANO DAM	VA 12703	F-47-23	FRONT ROYAL DAM	VA 18705	F-47-33
DICHLITIAN DAM	VA 6102	F-47-12	FUZZYS DAM	VA 14309	F-47-25
DIXIANA MINE DAM	VA 19505	F-47-33	GAINES MILL DAM	VA 8506	F-47-16
DIXON-PARSON DAM	VA 13101	F-47-24	GAME RESERVE DAM	VA 18313	F-47-31
DIXONS DAM	VA 11102	F-47-21	GARLANDS DAM	VA 15902	F-47-28
DOUTHAM DAM	VA 1701	F-47-4	GARNERS DAM	VA 8106	F-47-16
DOVER DAM	VA 7503	F-47-15	GARRETT DAM	VA 4906	F-47-10
DOYLES DAM	VA 8105	F-47-16	GATEWOOD DAM	VA 15503	F-47-28
DRY RUN NO.-101	VA 13902	F-47-25	GEORGE F HRASFIELD DAM	VA 4101	F-47-9
DRY RUN NO.-102	VA 13901	F-47-25	GILLIAM DAM	VA 8305	F-47-16
DUE DAM	VA 101	F-47-1	GILLIES CREEK DAM	VA 8703	F-47-17
DULLES AIRPORT DAM	VA 10708	F-47-20	GLEN LYN HOTTOM ASH DIKES	VA 7102	F-47-14
DUNES DAM	VA 5304	F-47-11	GLEN LYN FLYASH DAM	VA 7101	F-47-14
EAKO DAM	VA 8705	F-47-17	GODFREY DAM	VA 10712	F-47-20
EARLY DAM	VA 906	F-47-3	GOODWIN DAM	VA 14705	F-47-26
EAST FORK FALLING RIVER NO.-21	VA 1104	F-47-3	GOODWINS DAM	VA 10912	F-47-21
EAST FORK FALLING RIVER NO.-7	VA 1102	F-47-3	GOOSE CREEK DAM	VA 10703	F-47-20
EAST FORK FALLING RIVER NO.-15	VA 1103	F-47-3	GURIONS DAM	VA 4111	F-47-9
EASTOVER DAM	VA 18105	F-47-31	GURIONS DAM	VA 11704	F-47-22
EDWARD DAM	VA 8707	F-47-17	GORDONS DAM	VA 17705	F-47-30
ECHO DAM	VA 9307	F-47-18	GORDONS DAM	VA 10923	F-47-21
EDWARDS DAM	VA 4301	F-47-18	GORE DAM	VA 10714	F-47-20
ELLIOTS DAM	VA 3318	F-47-7	GOSHEN DAM	VA 16301	F-47-29
ELON WATER WORKS DAM	VA 908	F-47-3	GOULDHAMS DAM	VA 3308	F-47-7
EMERY DAM	VA 17905	F-47-31	GRAHAMS DAM	VA 342	F-47-1
EMORIA DAM	VA 4101	F-47-16	GRAY DAM	VA 18106	F-47-31
ENGLAM DAM	VA 15310	F-47-27	GRAYS DAM	VA 11910	F-47-23
EPER DAM	VA 13502	F-47-24	GREENE DEVELOPMENT DAM	VA 7903	F-47-15
ESSER MILL DAM	VA 5707	F-47-11	GREENE MOUNTAIN DAM	VA 7901	F-47-15
FUSTIS DAM	VA 70002	F-47-35	GREGENS DAM	VA 328	F-47-1
FAYFIELD DAM	VA 7509	F-47-15	GREGORYS DAM	VA 4122	F-47-9
FAIRY STONE DAM	VA 14103	F-47-25	GRESSETTS DAM	VA 9706	F-47-19
FALLING CREEK FILTRATION PLANT	VA 4115	F-47-9	GRETHA DAM	VA 14311	F-47-25
FALLING MILL DAM	VA 13301	F-47-24	GRIIGOS DAM	VA 8709	F-47-17
FALL MILL DAM	VA 18503	F-47-32	GROVES DAM	VA 12707	F-47-23
FARMVILLE DAM	VA 14717	F-47-26	GUFST DAM	VA 9902	F-47-19

I N V E N T O R Y O F D A M S O F T H E U N I T E D S T A T E S
I N D E X F O R V I R G I N I A

N A M E	I D. N O.	P A G E	N A M E	I D. N O.	P A G E
GUTHERIE DAM	VA 10109	F-47-19	IZAACK WALTON DAM	VA 907	F-47-3
HALE DAM	VA 7701	F-47-15	IZAACK WALTON LEAGUE DAM	VA 10704	F-47-20
HALIFAX DAM	VA 8301	F-47-16	IZAC DAM	VA 10922	F-47-21
HALLOCK DAM	VA 319	F-47-1	J B HARRELL DAM	VA 18322	F-47-32
HAMILTON DAM	VA 13505	F-47-24	J E TAYLOR DAM	VA 13705	F-47-24
HAMLINS DAM	VA 14901	F-47-27	JACK SHOOSMITH DAM	VA 4128	F-47-9
HANZLIK DAM	VA 14910	F-47-27	JAMES DAM	VA 3312	F-47-7
HAPPY AND DAM	VA 15308	F-47-27	JENKINS DAM	VA 9302	F-47-18
HARGRAVES DAM	VA 18311	F-47-31	JENKINS DAM	VA 18326	F-47-32
HARMAN MINING CORP DAM	VA 2705	F-47-5	JESSUPS DAM	VA 313	F-47-2
HARRELL DAM	VA 10103	F-47-19	JEWELL RIDGE COAL CO.MINE NO.12 DAM	VA 2704	F-47-5
HARRELL DAM NO 2	VA 10110	F-47-19	JEWELL SMOKELESS COAL DAM	VA 2703	F-47-5
HARRELLS DAM	VA 18307	F-47-32	JILES DAM	VA 311	F-47-7
HARRISON DAM	VA 3901	F-47-8	JOHN DAM	VA 18702	F-47-33
HAYWOOD MILLS DAM	VA 19901	F-47-34	JOHN H KERR DAM	VA 11701	F-47-22
HAYNES DAM	VA 7303	F-47-14	JOHN L LAWRENCE	VA 1702	F-47-4
HEADLAYS DAM	VA 11901	F-47-23	JOHN L LEWIS DAM	VA 14504	F-47-26
HENLEYS DAM	VA 308	F-47-1	JOHN W FLANNAGAN DAM	VA 5101	F-47-11
HERBERT DAM	VA 6104	F-47-12	JOHNS CREEK NO.-1	VA 4502	F-47-9
HERMAN DAM	VA 12705	F-47-23	JOHNS CREEK NO.-2	VA 4501	F-47-9
HETRICK DAM	VA 6703	F-47-14	JOHNS CREEK NO.-3	VA 4503	F-47-9
HIDDEN LAKE DAM	VA 17905	F-47-31	JOHNS CREEK NO.-4	VA 4504	F-47-9
HILLIARDS DAM	VA 11908	F-47-23	JOHNSON DAM	VA 18325	F-47-32
HOBBS DAM	VA 13503	F-47-24	JOHNSON DAM	VA 17508	F-47-30
HOGAN DAM	VA 15504	F-47-24	JOHNSON DAM	VA 6104	F-47-12
HOLDRENS DAM	VA 1909	F-47-5	JOHNSONS DAM	VA 11709	F-47-22
HOLIDAY DAM	VA 1101	F-47-3	JOHNSONS DAM	VA 6114	F-47-12
HOLLYWOOD POWER PLANT	VA 76003	F-47-35	JONES DAM	VA 3109	F-47-6
HOLTZCHEFE DAM	VA 8517	F-47-16	JONES DAM	VA 19905	F-47-34
MONEY DAM	VA 18304	F-47-32	JONES DAM NO 1	VA 8511	F-47-16
MOOD DAM	VA 14313	F-47-25	JONES DAM NO 2	VA 8512	F-47-17
MORNE DAM	VA 18312	F-47-32	JORDON DAM	VA 5301	F-47-11
MORSE PASTURE CREEK NO.-2	VA 8909	F-47-17	KALNASY DAM	VA 10713	F-47-20
MORSEFN CREEK DAM	VA 2914	F-47-5	FELCHNERS DAM	VA 6908	F-47-14
MORSEFN FLOOD CONTROL STRUCTURE	VA 10707	F-47-20	KELLAM DAM	VA 13104	F-47-24
MUCKLFS DAM	VA 334	F-47-1	KENNEDY DAM	VA 17910	F-47-31
MUNDLFY DAM	VA 11703	F-47-22	KENNEDYS DAM	VA 2917	F-47-5
MUNDLFY DAM	VA 5704	F-47-11	KENT DAM	VA 12701	F-47-23
HUNGRY MOTHER DAM	VA 17301	F-47-30	KIDWELL DAM	VA 11705	F-47-22
HUNTERS MILL DAM	VA 5701	F-47-11	KILANE DAM	VA 7504	F-47-15
HURTS DAM	VA 316	F-47-1	KING + QUEEN COURTHOUSE DAM	VA 9702	F-47-19
HURTTs DAM	VA 330	F-47-1	KINGSLEY DAM	VA 10702	F-47-20
INDEPENDENCE DAM	VA 19304	F-47-33	KINLOCH FARM DAM	VA 6109	F-47-12
INDIAN SWAMP	VA 14909	F-47-27	KOA CAMP DAM	VA 14310	F-47-25
INDUSTRIAL WASTE DAM	VA 14714	F-47-27	KOUGLER DAM	VA 16305	F-47-29
INGLE DAM	VA 4911	F-47-10	KYANITE MINE WASTE DAM NO.-1	VA 2915	F-47-6
ISAAC WALTON DAM	VA 14908	F-47-27	KYANITE MINE WASTE DAM NO.-2	VA 2916	F-47-6
ISSAC WALTON DAM	VA 12309	F-47-34	LAFFERTY DAM	VA 10106	F-47-19

INVENTORY OF DAMS OF THE UNITED STATES
INDEX FOR VIRGINIA

N A M E	ID. NO.	P A G E	N A M E	ID. NO.	P A G E
LAKE ANNE DAM	VA 6110	F-47-12	LOWER NORTH RIVER NO.-R3	VA 16503	F-47-29
LAKE ANNE DAM	VA 5909	F-47-13	LUCKS DAM	VA 8504	F-47-17
LAKE BOTTLE DAM	VA 6122	F-47-13	LUNENBURG BEACH DAM	VA 11104	F-47-21
LAKE DRUMMOND	VA 55001	F-47-34	LUNGA DAM	VA 17901	F-47-31
LAKE FAIRFAX DAM	VA 5910	F-47-12	LURAY DAM	VA 13905	F-47-25
LAKE FULLSTRAF DAM	VA 7512	F-47-15	LYNCH DAM	VA 3105	F-47-6
LAKE JACKSON DAM	VA 15306	F-47-28	LYNCHBURG WATER WORKS DAM	VA 68001	F-47-34
LAKE LAND OR DAM	VA 3309	F-47-7	MAGEE DAM	VA 18309	F-47-32
LAKE OF THE WOODS DAM	VA 13701	F-47-24	MARGARET DAM	VA 4114	F-47-9
LAKE PRINCE DAM	VA 12304	F-47-34	MARGOLIS DAM	VA 15703	F-47-28
LAKE VIEW DAM	VA 4119	F-47-9	MARKHAM DAM	VA 1907	F-47-5
LAKE VIEW ESTATES DAM	VA 15314	F-47-28	MARROWBONE CREEK NO.-1	VA 8904	F-47-18
LANCASTER ROLLER MILL DAM	VA 10302	F-47-19	MATHEWS DAM	VA 12308	F-47-34
LANTIER DAM	VA 8910	F-47-18	MATHEWS DAM	VA 6106	F-47-13
LATANFS DAM	VA 19302	F-47-33	MAURY DAM	VA 70004	F-47-35
LAUGHLINS DAM	VA 315	F-47-2	MAYES DAM	VA 18315	F-47-32
LAUREL RED DAM	VA 16701	F-47-29	MAYS DAM	VA 909	F-47-3
LAWSONS DAM	VA 1105	F-47-3	MCCLAUGHAN FARM POND NO.-2	VA 323	F-47-2
LEATHERWOOD CREEK NO.-2A	VA 8905	F-47-18	MCCLAUGHAN FARM POND NO.-1	VA 322	F-47-2
LEATHERWOOD CREEK NO.-3	VA 8904	F-47-18	MCHEE DAM	VA 10706	F-47-20
LEATHERWOOD CREEK NO.-4	VA 8906	F-47-18	MCGRAPHS DAM	VA 17505	F-47-30
LEATHERWOOD CREEK NO.-5	VA 8902	F-47-18	MCIVER DAM	VA 6506	F-47-13
LEATHERWOOD CREEK NO.-6	VA 8907	F-47-18	MCINNEY HUNT CLUB DAM	VA 5309	F-47-11
LEES DAM	VA 14912	F-47-27	MEADE FORK DAM	VA 19504	F-47-33
LEESVILLE DAM	VA 14301	F-47-25	MEARS DAM	VA 13105	F-47-24
LEHMANS DAM	VA 6906	F-47-14	MECHUMPS DAM	VA 8519	F-47-17
LEWIS DAM	VA 18318	F-47-32	MELLOTT DAM	VA 6119	F-47-13
LICK FORK NO.4 DAM	VA 5102	F-47-11	MELODY DAM	VA 6707	F-47-14
LICKING CREEK FISHING CLUB DAM	VA 4116	F-47-9	MEYERTON DAM	VA 10919	F-47-21
LICKING HOLE FARM DAM	VA 7505	F-47-15	MICHIE DAM	VA 6505	F-47-13
LINDEN DAM	VA 13707	F-47-24	MIDDLETON DAM	VA 10501	F-47-20
LINTON DAM	VA 6503	F-47-13	MILES DAM	VA 8706	F-47-17
LITTLE FALLING RIVER NO.-1	VA 3101	F-47-6	MILL QUARTER DAM	VA 14509	F-47-26
LITTLE FALLING RIVER NO.-2	VA 3103	F-47-6	MILLER DAM	VA 13106	F-47-24
LITTLE FALLING RIVER NO.-3	VA 3104	F-47-6	MILLER SCHOOL DAM	VA 309	F-47-2
LITTLE LAKE ARROWHEAD DAM	VA 17907	F-47-31	MINE RUN DAM	VA 5904	F-47-12
LITTLE RIVER DAM	VA 12101	F-47-23	MITCHELLS DAM	VA 8108	F-47-16
LITTLE RIVER NO.-4	VA 10902	F-47-21	MITTLEMAN DAM	VA 10921	F-47-21
LIVERMAN DAM	VA 15701	F-47-28	MODEST CREEK DAM	VA 11103	F-47-21
LOESOMF GULCH DAM	VA 3302	F-47-7	MONTCLAIR DAM	VA 15303	F-47-28
LONG BOTTOM BRANCH DAM	VA 2702	F-47-5	MONTICELLO DAM	VA 6501	F-47-13
LONG DAM	VA 13102	F-47-24	MOORES DAM	VA 14716	F-47-27
LOUISA DAM	VA 10903	F-47-21	MORRIS DAM	VA 335	F-47-2
LOW POINT DAM	VA 18103	F-47-31	MORRIS DAM	VA 19301	F-47-33
LOWER NORTH RIVER NO-81C	VA 16506	F-47-29	MOSS MINE NO.1 DAM	VA 5103	F-47-11
LOWER NORTH RIVER NO.-228	VA 16504	F-47-29	MOSS NO.2 MINE POND	VA 16705	F-47-29
LOWER NORTH RIVER NO.-78	VA 16502	F-47-29	MOTTLEYS DAM	VA 14718	F-47-27
LOWER NORTH RIVER NO.-80	VA 16501	F-47-29	MOTTIS RUN DAM	VA 17704	F-47-30

INVENTORY OF DAMS OF THE UNITED STATES
INDEX FOR VIRGINIA

N A M E	ID. NO.	P A G E	N A M E	ID. NO.	P A G E
MOUNTAIN RUN NO.-11	VA 4702	F-47-10	PEAKS OF OTTER DAM	VA 1901	F-47-5
MOUNTAIN RUN NO.-13	VA 4705	F-47-10	PENNIMAN DAM	VA 1906	F-47-34
MOUNTAIN RUN NO.-18	VA 4706	F-47-10	PENNISULA BOY SCOUTS DAM	VA 9505	F-47-18
MOUNTAIN RUN NO.-50	VA 4703	F-47-10	PERKINS DAM	VA 5310	F-47-11
MOUNTAIN RUN NO.-8A	VA 4701	F-47-10	PETTII DAM	VA 10914	F-47-21
MT. ATRY DAM	VA 15903	F-47-28	PHILPOTT DAM	VA 8901	F-47-18
MT. BERNARD DAM	VA 7502	F-47-15	PHICKETS CREEK DAM	VA 7501	F-47-15
MUDDY CREEK NO.-1	VA 2911	F-47-6	PICTURE DAM	VA 5303	F-47-11
MUDDY CREEK NO.-2	VA 2912	F-47-6	PINE DAM	VA 14306	F-47-25
MURRAYS DAM	VA 337	F-47-2	PLASANTVIEW HUNT CLUB DAM	VA 910	F-47-3
N.W. DAM	VA 14907	F-47-27	POCANONTAS FUEL LAKE	VA 2101	F-47-5
NAPIERS-SAVAGE DAM	VA 4126	F-47-9	POHICK CREEK NO.-8	VA 5907	F-47-12
NEALS DAM	VA 13705	F-47-24	POLLARDS DAM	VA 8503	F-47-17
NEBLETT'S DAM	VA 18306	F-47-32	POND LICK BRANCH DAM	VA 502	F-47-3
NELSON DAM	VA 12501	F-47-23	PONDA ROCHE DAM	VA 10920	F-47-21
NENA DAM	VA 4113	F-47-9	POTOMAC CREEK NO.-1	VA 17902	F-47-31
NEWPORT DAM	VA 13904	F-47-25	POWELL DAM	VA 19909	F-47-34
NI RIVER PROJECT	VA 17701	F-47-30	POWELLS DAM	VA 4121	F-47-9
NIAGARA DAM	VA 16101	F-47-28	POWHATAN DAM (LOWER)	VA 14502	F-47-26
NICF DAM	VA 9503	F-47-18	POWHATAN DAM (UPPER)	VA 14501	F-47-26
NININGER DAM	VA 10916	F-47-21	PRECISION DYNAMICS NO.-1	VA 10710	F-47-20
NOLTING DAM	VA 10917	F-47-21	PRECISION DYNAMICS NO.-2	VA 10711	F-47-20
NORFLYTT DAM	VA 12312	F-47-34	PRINCE EDWARD DAM	VA 14704	F-47-27
NORTH ANNA DAM	VA 17702	F-47-30	PRINCES DAM	VA 17505	F-47-30
NORTH BRANCH DAM	VA 5903	F-47-12	PRUESS FARM DAM	VA 7902	F-47-15
NORTH FORK OF POUND DAM	VA 19501	F-47-33	PRUITTS DAM	VA 7507	F-47-15
NORTH TWIN LAKE DAM	VA 5912	F-47-12	PURCELL DAM	VA 10915	F-47-21
NOTTOWAY FALLS DAM	VA 11105	F-47-22	PAGGED MTN.-NO.-1	VA 304	F-47-2
NOTTOWAY RIVER DAM	VA 13501	F-47-24	PAMSAY KNOX DAM	VA 12503	F-47-23
OBRIEN DAM	VA 6509	F-47-13	RED HILL ORCHARD DAM	VA 320	F-47-2
OCCHOQUAN MAIN DAM	VA 15304	F-47-28	REDFORD DAM	VA 14503	F-47-26
OCCHOQUAN PUMPING DAM	VA 15305	F-47-28	REDFY MILL DAM	VA 3316	F-47-7
OLD GRAYS DAM	VA 3323	F-47-7	RENNY DAM	VA 18324	F-47-32
OLD TOWN FARM DAM	VA 10105	F-47-19	RHODES DAM	VA 9309	F-47-18
OLIVER DAM	VA 10716	F-47-20	RICHMONDS DAM	VA 7513	F-47-15
OLSSONS DAM	VA 10101	F-47-19	RIEVES DAM	VA 4123	F-47-9
OLYMPIC DAM	VA 312	F-47-2	RIVER RIDGE DAM	VA 11701	F-47-22
OMISCAL DAM	VA 15307	F-47-28	RIVERS DAM	VA 17502	F-47-30
OTARIO SCOUT CAMP NO.-2 DAM	VA 15501	F-47-28	RIVERSIDE DAM	VA 14307	F-47-25
OWENBYS DAM	VA 703	F-47-3	ROANOKE CREEK NO.-70A	VA 3701	F-47-8
PACFS DAM	VA 326	F-47-2	ROANOKE CREEK NO.-31B	VA 3712	F-47-8
PAGE DAM	VA 4102	F-47-9	ROANOKE CREEK NO.-35A	VA 3703	F-47-8
PAINES DAM	VA 311	F-47-2	ROANOKE CREEK NO.-49A	VA 3707	F-47-8
PARKER NO.-1 DAM	VA 18319	F-47-32	ROANOKE CREEK NO.-4A	VA 3710	F-47-8
PARKER NO.-2 DAM	VA 18320	F-47-32	ROANOKE CREEK NO.-54	VA 3713	F-47-8
PARKER NO.-3 DAM	VA 18321	F-47-32	ROANOKE CREEK NO.-58	VA 3705	F-47-8
PARSONS NO.-1 DAM	VA 18316	F-47-32	ROANOKE CREEK NO.-61A	VA 3711	F-47-8
PARSONS NO.-2 DAM	VA 18317	F-47-32	ROANOKE CREEK NO.-62	VA 3708	F-47-8

INVENTORY OF DAMS OF THE UNITED STATES
INDEX FOR VIRGINIA

N A M E	ID. NO.	P A G E	N A M E	ID. NO.	P A G E
ROANOKE CREEK NO.-67	VA 3709	F-47-8	SOUTH ANNA NO.-7	VA 10905	F-47-21
ROANOKE CREEK NO.-68	VA 3704	F-47-8	SOUTH RIVANNA DAM	VA 302	F-47-2
ROANOKE CREEK NO.-6A	VA 3706	F-47-8	SOUTH RIVER NO.-10A	VA 1504	F-47-4
ROANOKE CREEK NO.-72A	VA 3702	F-47-8	SOUTH RIVER NO.-11	VA 1512	F-47-4
ROBERTSON DAM	VA 16303	F-47-29	SOUTH RIVER NO.-19	VA 1514	F-47-4
ROBINS DAM	VA 7304	F-47-14	SOUTH RIVER NO.-24	VA 1513	F-47-4
ROBINSON DAM	VA 8109	F-47-16	SOUTH RIVER NO.-25	VA 1502	F-47-4
ROCK CREEK PARK DAM	VA 4109	F-47-9	SOUTH RIVER NO.-26	VA 1501	F-47-4
ROGERS DAM	VA 18310	F-47-32	SOUTH RIVER NO.-27	VA 1503	F-47-4
ROLF KINCHLOF DAM	VA 5905	F-47-12	SOUTH RIVER NO.-3	VA 1510	F-47-4
ROSEGILL DAM	VA 11906	F-47-23	SOUTH RIVER NO.-6	VA 1509	F-47-4
ROUNTREFF NORTH DAM	VA 12306	F-47-34	SOUTH RIVER NO.-7	VA 1522	F-47-4
ROUNTREFF SOUTH DAM	VA 12305	F-47-34	SOUTH RIVER NO.-23	VA 1508	F-47-4
RURAL RETREAT DAM	VA 19701	F-47-33	SOUTH TWIN LAKE DAM	VA 5911	F-47-12
SAWYER DAM	VA 6103	F-47-13	SOUTH WALES COUNTRY CLUB DAM	VA 4710	F-47-16
SCHOOLFIELD DAM	VA 14308	F-47-25	SPANGLER DAM	VA 8104	F-47-16
SCOTT'S MILL DAM	VA 5706	F-47-11	SPEIGHTS RUN DAM	VA 12310	F-47-35
SEGO DAM	VA 318	F-47-2	SPINDLES MILL DAM	VA 5703	F-47-11
SEVEN FOUNTAINS DAM	VA 17103	F-47-30	SPORTS DAM	VA 4909	F-47-10
SHACKLEFORDS DAM	VA 6910	F-47-14	SPORTSMAN CLUB DAM	VA 18502	F-47-32
SHAWNEE DAM	VA 14508	F-47-26	SPORTSMAN DAM	VA 345	F-47-2
SHEPHERD DAM	VA 9903	F-47-19	SPRING DAM	VA 1908	F-47-5
SHELTONS DAM	VA 10907	F-47-21	SPRING HILL DAM	VA 18305	F-47-32
SHENANDOAH DAM	VA 13903	F-47-25	SPRINGHILL FARM DAM	VA 6111	F-47-13
SHENANDOAH DAM	VA 16505	F-47-29	ST CLAIR DAM	VA 6903	F-47-14
SHEPPARD DAM	VA 6907	F-47-14	STAUNTON DAM	VA 1518	F-47-4
SHEPANDO DAM	VA 1520	F-47-4	STEER BRANCH DAM	VA 19503	F-47-33
SHEPHERD DAM	VA 8704	F-47-17	STEERS DAM	VA 5302	F-47-11
SHEPHERD DAM	VA 6120	F-47-13	STEVENS DAM	VA 10303	F-47-20
SILVER DAM	VA 6902	F-47-14	STEVENSVILLE DAM	VA 9708	F-47-19
SILVER LAKE DAM	VA 15312	F-47-28	STILLFREDS DAM	VA 333	F-47-2
SMALLRUP DAM	VA 10715	F-47-20	STOLFI DAM	VA 9703	F-47-19
SKIFFS CREEK DAM	VA 70003	F-47-35	STONY CREEK NO.-9	VA 17101	F-47-30
SKIMINO DAM	VA 19910	F-47-34	STRASBURG DAM	VA 17105	F-47-30
SLAGLES DAM	VA 8102	F-47-16	SUGAR MALLOW DAM	VA 303	F-47-2
SLATE RIVER NO.-2	VA 2913	F-47-6	SULLIVANS DAM	VA 18707	F-47-33
SLUDGE DAM	VA 70005	F-47-35	SUNKEN MEADOW DAM	VA 18101	F-47-31
SMALLEY DAM	VA 6107	F-47-31	SUPERIOR STONE CO. DAM	VA 321	F-47-2
SMITH DAM	VA 17909	F-47-31	SURREY DAM	VA 4108	F-47-9
SMITH DAM	VA 6706	F-47-14	SUTHERLAND DAM	VA 2918	F-47-6
SMITH DAM	VA 13103	F-47-24	SWAN DAM	VA 4707	F-47-10
SMITH MOUNTAIN DAM	VA 1902	F-47-5	SWANS DAM	VA 4912	F-47-10
SMITHS DAM	VA 8107	F-47-16	SWIFT CREEK DAM	VA 4104	F-47-9
SMITHS DAM	VA 310	F-47-2	SWIFT CREEK RESERVOIR	VA 4112	F-47-9
SMITHS DAM	VA 3303	F-47-7	SWIFTS DAM	VA 10911	F-47-21
SNEADS DAM	VA 11101	F-47-22	TALIAFFERO MILL DAM	VA 5702	F-47-11
SOUTH ANNA NO.-5	VA 10904	F-47-21	TALLEYS DAM	VA 8515	F-47-17
SOUTH ANNA NO.-57B	VA 8502	F-47-17	TANKARD DAM	VA 103	F-47-1

INVENTORY OF DAMS OF THE UNITED STATES
INDEX FOR VIRGINIA

N A M E	ID. NO.	P A G E	N A M E	ID. NO.	P A G E
TATES DAM	VA 4117	F-47-9	WHIPPOORWILL DAM	VA 15702	F-47-28
TAYLORS DAM	VA 13704	F-47-24	WHITE OAK DAM	VA 11301	F-47-22
TAYLORS DAM	VA 9901	F-47-19	WHITEFIELDS DAM	VA 17507	F-47-30
TEMPLE DAM	VA 8303	F-47-16	WHITES DAM	VA 3306	F-47-7
TEMPLE'S MILLDAM	VA 3310	F-47-7	WHITES DAM	VA 327	F-47-2
THOMAS DAM	VA 6508	F-47-13	WHITTLES DAM	VA 11706	F-47-22
THORN DAM	VA 6121	F-47-13	WIEBOLDT'S DAM	VA 336	F-47-2
THORNHILL DAM	VA 15505	F-47-28	WILCOX DAM	VA 4913	F-47-10
TIMBER LAKE	VA 3102	F-47-6	WILDERNESS PARK ESTATES DAM	VA 5305	F-47-11
TIMBERLAKE DAM NO 1	VA 8513	F-47-17	WILDMOOD DAM NO.-1	VA 17707	F-47-30
TIMBERLAKE DAM NO 2	VA 8514	F-47-17	WILLIAMS DAM	VA 3108	F-47-6
TOANO DAM	VA 9504	F-47-18	WILLIAMS ISLAND DAM	VA 13506	F-47-24
TOM BROOKS DAM	VA 12704	F-47-23	WILLIS DAM	VA 76002	F-47-35
TOMS DAM	VA 1906	F-47-5	WILLIS RIVER NO.-1A	VA 11710	F-47-22
TORMENTO DAM	VA 9304	F-47-18	WILLIS RIVER NO.-1B	VA 2901	F-47-6
TOTIER CREEK DAM	VA 306	F-47-2	WILLIS RIVER NO.-3	VA 2902	F-47-6
TOWLEYS DAM	VA 17708	F-47-30	WILLIS RIVER NO.-4	VA 2903	F-47-6
TRAVIS DAM	VA 3307	F-47-7	WILLIS RIVER NO.-5E	VA 2904	F-47-6
TRICE DAM	VA 4901	F-47-10	WILLIS RIVER NO.-5F	VA 2905	F-47-6
TWIN BRANCH MILLDAM	VA 10301	F-47-20	WILLIS RIVER NO.-6	VA 2906	F-47-6
TRKROP DAM	VA 8708	F-47-17	WILLIS RIVER NO.-6A	VA 2907	F-47-6
UPPER C. INCH RIVER NO.-8	VA 18501	F-47-32	WILLIS RIVER NO.-7	VA 2909	F-47-6
UPPER NORTH RIVER NO.-10	VA 1507	F-47-4	WILLIS RIVER NO.-9	VA 2910	F-47-6
UPPER NORTH RIVER NO.-76	VA 1505	F-47-4	WILSDORF DAM	VA 317	F-47-2
UPPER SHEILDS LAKE DAM	VA 1506	F-47-4	WILSONS DAM	VA 14712	F-47-27
UPPER SOUTH LAKE DAM	VA 76004	F-47-35	WILSONS DAM	VA 4908	F-47-10
UPPER SOUTH LAKE DAM	VA 5913	F-47-12	WINDBOURNE DAM	VA 17504	F-47-30
US NAVAL PROVING GROUND DAM	VA 9904	F-47-19	WINFIELD DAM	VA 18323	F-47-32
VA INDUSTRIAL SCHOOL DAM	VA 14512	F-47-26	WINSLOW DAM	VA 6123	F-47-13
VA STATE FARM DAM NO 1	VA 14513	F-47-26	WOODALL DAM	VA 10717	F-47-20
VA STATE FARM DAM NO 2	VA 14514	F-47-26	WOODBERRY DAM	VA 14507	F-47-26
VA TRUCK-ORNAMENTAL STATION DAM	VA 102	F-47-1	WOODBERRY FARM DAM	VA 7301	F-47-15
VANCLIFFS DAM	VA 314	F-47-2	WOODSTOCK DAM	VA 17104	F-47-30
VANINA DAM	VA 8710	F-47-16	WOOLFOLKS DAM	VA 10906	F-47-21
WACHTER DAM	VA 8509	F-47-17	WRENS DAM	VA 9306	F-47-18
WALACF DAM	VA 1516	F-47-4	WRIGHT DAM	VA 14904	F-47-27
WALDEN DAM	VA 8508	F-47-17	WRIGHTS DAM	VA 8510	F-47-17
WALKERTON MILL DAM	VA 9701	F-47-19	YANCEYVILLE DAM	VA 10908	F-47-21
WALLED MILL DAM	VA 19903	F-47-34	YOUNGS DAM	VA 18703	F-47-33
WARREN DAM	VA 18708	F-47-33	ZUCKERMANS DAM	VA 6909	F-47-14
WARRENTON DAM	VA 6101	F-47-13			
WASHINGTON MILLS DAM	VA 7702	F-47-15			
WATSON DAM	VA 8304	F-47-16			
WEAVED DAM	VA 7302	F-47-14			
WESTERN BRANCH DAM	VA 12311	F-47-35			
WESTS DAM	VA 8520	F-47-17			
WHEELERS DAM	VA 5307	F-47-11			
WHELANS DAM	VA 14903	F-47-27			

INVENTORY OF DAMS IN THE UNITED STATES

WASHINGTON
ADAMS COUNTY

NAME OF DAM OR IMPOUNDMENT	RIVER OR STREAM	TYPE OF DAM	YEAR COMPLETED	PURPOSE	HEIGHT (FT)	MAX CAPACITY (ACRE-FT.)	NEAREST DOWNSTREAM CITY/TOWN/VILLAGE	POPULATION	DIST. FROM DAM (MI.)	OWNER	HAZARD POTENTIAL	
												1-HIGH
BLACK LAKE-UPPER	CRAB CREEK	GRAVITY	1938	R	6	250	CORFU	50	11	3	CLAYTON MICHEL	05
SPRAGUE LAKE	COW CREEK	GRAVITY	1920	I	8	22,000	HOOPER	50	37	3	MAX HARDER	05
WANONAME 85	LIND COULEE	EARTH	1951	C	7	150	LIND	622	8	2	W KAUTZ	05
WANONAME 86	TR-CRAB CREEK	EARTH	1968	0	13	80	SHYRNA	5	23	3	P J TAGGARES	05
WANONAME 87	TR-CRAB CREEK	EARTH	1968	0	12	135	SHYRNA	5	23	3	P J TAGGARES	05
WANONAME 88	TR-CRAB CREEK	EARTH	1968	0	10	140	SHYRNA	5	24	3	P J TAGGARES	05
ASOTIN COUNTY												
POMEROY GULCH DAM	TR-SNAKE RIVER	ARCH	1907	S	41	58	CLARKSTON	6,450	1	1	WASHINGTON WATER POWER	05
BENTON COUNTY												
BLAIR RESERVOIR	TR-COLUMBIA RIVER	EARTH ROCKFILL	1937	I R	30	124	KENNEWICK	15,580	2	1	BEN BLAIR	04
WANONAME 90	TR-COLUMBIA RIVER	EARTH	1939	C	28	25	PATERSON	45	29	3	E C BURLINGAME	04
WANONAME 91	TR-COLUMBIA RIVER	EARTH	1938	0	31	202	PATERSON	45	22	3	COFFIN SHEEP CO	04
WANONAME 93	TR-COLUMBIA RIVER	EARTH	1938	0	26	50	PATERSON	45	24	3	COFFIN SHEEP CO	04
CHELAN COUNTY												
ANTILON LAKE	TR-JOHNSON CREEK	EARTH	1941	I R	62	2,500	MANSON	350	5	1	LK CHELAN RECL DIST	04
BEEMIE RESERVOIR	TR-SQUILCHUCK CREEK-OFFSTREAM	EARTH	1953	I R	43	320	APPLEYARD	950	10	2	BEEMIE IRR DIST	04
CHELAN DAM	CHELAN RIVER	GRAVITY	1928	H R	36	1,191,744	CHELAN FALLS	150	3	1	CHELAN CO PUD	04
CLEAR LAKE	TR-STEMILT CREEK-OFFSTREAM	EARTH	1888	I R	13	50	MALAGA	150	8	3	STEMILT IRRIG DIST	04
COLCHUCK LAKE DAM	COLCHUCK CREEK	ROCKFILL EARTH	1930	I R	15	1,570	LEAVENWORTH	1,322	14	3	ICICLE IRRIG DIST	04
COLCHUCK LAKE SADDLE DAM	COLCHUCK CREEK	ROCKFILL EARTH	1930	I R	8	1,570	LEAVENWORTH	1,322	14	3	ICICLE IRRIG DIST	04
FIGHTMILE LAKE OUTLET DAM	EIGHTMILE CREEK	ROCKFILL EARTH	1933	I R	19	1,610	LEAVENWORTH	1,322	14	3	ICICLE IRRIG DIST	04
EIGHTMILE LAKE SPILLWAY DAM	EIGHTMILE CREEK	ROCKFILL EARTH	1933	I R	7	1,610	LEAVENWORTH	1,322	14	3	IRRIGATION DIST	04
HAM RESERVOIR	TRIBUTARY OF MISSION CREEK	EARTH	1926	I	14	250	WENATCHEE WASHINGTON	16,726	10	3	P. MALVORSEN&A. HAMPTON	04
KLONAUQA LAKE DAM	TR-FRENCH CREEK	ROCKFILL EARTH	1933	I R	13	1,920	LEAVENWORTH	1,322	28	3	ICICLE IRRIG DIST	04

PURPOSES: I - IRRIGATION C - FLOOD CONTROL S - WATER SUPPLY D - DEBRIS CONTROL
 H - HYDROELECTRIC N - NAVIGATION R - RECREATION O - OTHER

INVENTORY OF DAMS IN THE UNITED STATES

WASHINGTON (CONT'D)
CHELAN COUNTY (CONT'D)

NAME OF DAM OR IMPOUNDMENT	RIVER OR STREAM	TYPE OF DAM	YEAR COMPLETED	PURPOSE	HEIGHT (FT)	MAX CAPACITY (ACRE-FT.)	NEAREST DOWNSTREAM CITY-TOWN-VILLAGE	POPULATION	DIST. FROM DAM (MI.)	OWNER	HAZARD POTENTIAL
LILY LAKE	TR-STEMILT CREEK-OFFSTREAM	EARTH	1892	I R	16	100	MALAGA	150	8	3 LAKE IRRIG CO	04
MATHISON RESERVOIR	TR-STEMILT CREEK	EARTH	1946	I R	18	56	MALAGA	100	8	C MATHISON	04
MEADOW LAKE	TR-COLUMBIA RIVER	EARTH	1920	I R	18	360	MALAGA	100	1	GALLER DITCH CO	04
ROCK ISLAND DAM	COLUMBIA RIVER	GRAVITY	1933	M R	84	113,700	VANTAGE	225	31	CHELAN CO PUD NO 1	0A
ROCKY RFACH	COLUMBIA RIVER	GRAVITY	1962	M R	120	412,000	WENATCHEE	17,800	9	CHELAN CO PUD NO 1	04
ROSE LAKE	TR-STEMILT CREEK-OFFSTREAM	EARTH	1872	I R	15	60	MALAGA	150	9	3 LAKE IRRIG CO	04
SPRING HILL RESERVOIR	TR-STEMILT CREEK-OFFSTREAM	EARTH	1918	I R	23	600	MALAGA	150	10	3 SPRING HILL IRRIG CO	04
SQUARE LAKE DAM	PROSPECT CREEK	ROCKFILL EARTH	1938	I R	7	500	LEAVENWORTH	1,322	29	3 PESHASTIN IRRIG DIST	04
STEMILT PROJECT RESERVOIR	ORR CREEK-OFFSTREAM	EARTH	1962	I	60	576	MALAGA	100	10	1 STEMILT PROJECT INC	04
THREE LAKES RESERVOIR	TR-COLUMBIA RIVER	EARTH	1908	I R	8	600	MALAGA	150	13	3 THREE LAKES WATER ASSN	04
UPPER WHEELER RESERVOIR	ORR CREEK	EARTH	1922	I R	65	600	MALAGA	100	14	1 WENATCHEE HTS RECL DIST	04
WANONAME 34	MAD RIVER-OFFSTREAM	EARTH	1950	O	12	80	ENTIAT	361	10	3 HARRIS & SON INC	04
WAPATO LAKE	TR LAKE CHELAN	EARTH	1920	I	16	9,464	MANSON	1,000	4	2 LK CHELAN IRRIG PROJECT	04
WENATCHEE HEIGHTS RESERVOIR NO 1	TR-STEMILT CREEK-OFFSTREAM	ROCKFILL EARTH	1909	I R	30	32	MALAGA	150	11	3 WENATCHEE HTS RECL DIST	04
WOOD RESERVOIR	TR-STEMILT CREEK-OFFSTREAM	EARTH	1964	I R	24	74	MALAGA	100	6	2 M A WOOD	04
CLALLAM COUNTY											
BLACK DIAMOND RESERVOIR	TR-TUMWATER CREEK-OFFSTREAM	OTHER	1960	S	35	22	PORT ANGELES	16,600	1	1 CITY OF PORT ANGELES	03
ELWA DAM	ELWA RIVER	GRAVITY	1912	H S	110	7,500	NOTOWN		1	1 CROWN ZELLERBACH CORP	03
GLINES CANYON DAM	ELWA RIVER	ARCH GRAVITY	1927	M R	200	39,100	NO TOWN		1	1 CROWN ZELLERBACH CORP	03
CLARK COUNTY											
ARIEL DAM	LEWIS RIVER	ARCH	1932	M R	218	420,000	WOODLAND	1,764	13	1 PACIFIC POWER & LIGHT CO	03
LOWER DAM LACKAMAS & ROUND LAKES	LACKAMAS CREEK	BUTTRESS	1936	S R	23	8,530	CAMAS	5,920	1	2 CROWN-ZELLERBACH H CORP	04
UPPER DAM LACKAMAS & ROUND LAKES	LACKAMAS CREEK	BUTTRESS	1936	S R	22	8,530	CAMAS	5,920	1	2 CROWN ZELLERBACH CORP	04
WANONAME 165	MCCORMACK CREEK	EARTH	1959	I	33	74	WOODLAND	1,764	10	3 K M ENGER	03
WANONAME 170	TR-ROCK CREEK	EARTH	1968	I	16	160	LA CENTER	300	17	2 M FRICKSON	03

PURPOSES I - IRRIGATION C - FLOOD CONTROL S - WATER SUPPLY O - DEBRIS CONTROL
M - HYDROELECTRIC N - NAVIGATION R - RECREATION O - OTHER

HAZARD POTENTIAL 1 - HIGH 2 - SIGNIFICANT 3 - LOW

INVENTORY OF DAMS IN THE UNITED STATES

WASHINGTON (CONT'D)
CLARK COUNTY (CONT'D)

6
19
80
0

DIST. FROM DAM (MI.)

DAM NAME	RIVER OR STREAM	TYPE OF DAM	YEAR COMPLETED	PURPOSE			MAX CAPACITY (ACRE-FT.)	NEAREST DOWNSTREAM CITY-TOWN-VILLAGE	POPULATION	DIST. FROM DAM (MI.)	OWNER
				I	R	H					
TR-EAST FORK LEWIS RIVER	TR-EAST FORK LEWIS RIVER	EARTH	1953	I	R	H	102	LA CENTER	300	10	TSUGAMA BROS
CHELATCHEE CREEK-OFFSTREAM	CHELATCHEE CREEK-OFFSTREAM	EARTH	1951	O			500	AMBOY	150	4	INTERNATIONAL PAPER CO
YALE DAM	LEWIS RIVER	EARTH	1952	H	R		356,000	WOODLAND	1,764	25	PACIFIC POWER & LIGHT CO
YALE LAKE SADDLE DAM	LEWIS RIVER	EARTH	1952	H	R		144,438	WOODLAND	1,764	25	PACIFIC POWER & LIGHT CO
COLUMBIA COUNTY											
LITTLE GOOSE DAM	SNAKE	GRAVITY	1970	H			556,000	NO TOWN IN BASIN			CORPS OF ENGINEERS
LOWER GRANITE LOCK AND DAM	SNAKE RIVER	GRAVITY	1975	H	N		483,800	PASCO	13,920	108	CORPS OF ENGINEERS
RAINBOW LAKE	TUCANNON RIVER OFFSTREAM	EARTH GRAVITY	1955	R			70	MARENGO	50	12	WA ST GAME DEPT
CO#ILTIZ COUNTY											
SILVER LAKE	OUTLET CREEK	EARTH	1971	C	R		11,737	CASTLE ROCK	1,730	18	SILVER LAKE FLOOD CONT D
SWIFT NO 2	NORTH FORK LEWIS RIVER	EARTH	1958	H			850	WOODLAND	1,764	33	COWLITZ CO PUD NO 1
WANONAME 487	TRIP TO COHEMAN RIVER	EARTH	1962	R			200	KELSO	10,400	3	BEVERLY BLANKSMITH
WANONAME 488	TRIP TO COHEMAN RIV	EARTH	1940	R			65	KELSO	10,400	3	DAVE SWEET
DOUGLAS COUNTY											
CHIFF JOSEPH DAM	COLUMBIA RIVER	GRAVITY	1955	H	R		480,000	BRIDGEPORT	900	1	CORPS OF ENGINEERS
DRY FALLS	COLUMBIA RIVER TOPSTREAM	EARTH	1949	I	R		1,278,000	SOAP LAKE	1,044	20	RURFAU OF RECLAMATION
JENKINS-WEBLEY DAM	TR-COLUMBIA RIVER	EARTH	1945	I			1,200	BRIDGEPORT	1,060	35	JENKINS & HEWLEY
LOWER RIMROCK DAM	MCCARTENEY CREEK	EARTH ROCKFILL	1972	R			550	PALISADES	15	12	GLEN CURNING
SIMS CORNER RESERVOIR	TR-COLUMBIA RIVER	EARTH	1960	C			433	BRIDGEPORT	1,060	40	R HUNT
WANONAME 97	RATTLESNAKE CREEK	EARTH	1949	I	C		190	PALISADES	15	6	R BILLINGSLEY
WANONAME 99	TR-COLUMBIA RIVER	EARTH	1946	I			120	BRIDGEPORT	1,060	42	R C JORGENSEN
WANONAME 100	TR-COLUMBIA RIVER	EARTH	1961	C			120	DOUGLAS	50	7	J MCKAY
WANONAME 464	TR DOUGLAS CREEK	EARTH	1950	I			150	PALISADES	50	6	GERALD MEYER
WATERVILLE SEWAGE DISPOSAL POND	TR TO DOUGLAS CREEK	EARTH GRAVITY	1954	O			60	DOUGLAS	50	3	CITY OF WATERVILLE

PURPOSES I - IRRIGATION C - FLOOD CONTROL S - WATER SUPPLY D - DEBRIS CONTROL
M - HYDROELECTRIC N - NAVIGATION R - RECREATION O - OTHER

HAZARD POTENTIAL 1-HIGH 2-SIGNIFICANT 3-LOW

INVENTORY OF DAMS IN THE UNITED STATES

WASHINGTON (CONT'D)
DOUGLAS COUNTY (CONT'D)

NAME OF DAM OR IMPOUNDMENT	RIVER OR STREAM	TYPE OF DAM	YEAR COMPLETED	PUR. HEIGHT POSE (FT)	MAX CAPACITY (ACRE-FT.)	NEAREST DOWNSTREAM CITY-TOWN-VILLAGE	POPULATION	DST. FROM DAM (MI.)	OWNER	LEAK SOURCE	
											1967
WELLS DAM	COLUMBIA RIVER	EARTH GRAVITY	1967	H R I 110	361,200	AZWELL	100	1	1	DOUGLAS CO PUD NO 1	04
FERRY COUNTY											
TWIN LAKES DAM	STRANGER CREEK	EARTH	1931	I R S	18,950	INCHELIUM	200	7	3	BUREAU OF INDIAN AFFAIRS	05
FRANKLIN COUNTY											
LOWER MONUMENTAL DAM	SNAKE	GRAVITY	1969	H	100	PASCO	15,000	42	1	CORPS OF ENGINEERS	05
NORTH SCOOTENEY DIKE	COLUMBIA RIVER ?OFFSTREAM?	EARTH	1953	I	10	NO TOWN			2	BUREAU OF RECLAMATION	05
RINGOLD POND	TR-COLUMBIA RIVER	EARTH	1962	O	60	RICHLAND	26,350	16	3	WA ST FISHERIES DEPT	05
RINGOLD SPRINGS FISH POND	TR-COLUMBIA RIVER	EARTH	1961	O	55	RICHLAND	26,350	16	3	WA STATE GAME DEPT	05
WANONAME 102	TR-ESQUATZEL COULEE	EARTH	1970	O I 23	123	MESA	263	10	2	LAMB-WESTON	05
GRANT COUNTY											
ALKALTI LAKE	TR COLUMBIA	ROCKFILL GRAVITY	1950	R	9	SOAP LAKE	1,064	7	3	WA ST DEPT GAME	04
RENNETT DAM	WILSON CREEK	EARTH GRAVITY	1940	I	20	WILSON CREEK	206	2	1	JOHN & PAT MCDONALD	04
GRAND COULEE	COLUMBIA RIVER	GRAVITY	1942	I H C N	9,562,000	COULEE DAM	1,425		1	BUREAU OF RECLAMATION	04
HIGGINROTHAM RESERVOIR	TR-BANKS LAKE	EARTH	1947	I R	145	COULEE CITY	572	20	3	T R	04
LAKE LYON	TR-CRAB CREEK	EARTH	1971	R	68	MOSES LAKE	10,280	12	2	HIGGINROTHAM	04
LOWER GOOSE LAKE	CRAB CREEK	OTHER	1938	R	11	CORFU	50	12	3	US GOV RU RECLAM	04
MARSH UNITY 1	CRAB CREEK	EARTH	1958	R	500	CORFU	50	15	3	US FISH WILDLIFE SERVICE	04
MORAN SLOUGH DIKE	MORAN SLOUGH	EARTH	1964	O	175	RICHLAND	26,350	60	3	GRANT CO PUD NO 1	04
MOSES LAKE NORTH DAM	CRAB CREEK	GRAVITY	1930	I R	50,000	SMYRNA	5	40	3	MOSES LAKE IRRIG DIST	04
MOSES LAKE SOUTH DAM	CRAB CREEK	EARTH	1962	I R	50,000	SMYRNA	5	40	3	BUREAU OF RECLAMATION	04
NILE VALLEY DAM	WILSON CREEK	EARTH	1918	I	6,700	WILSON CREEK	206	3	1	NILE VALLEY RANCH	05
NORTH	COLUMBIA RIVER ?OFFSTREAM?	EARTH	1951	I R	1,275,000	GRAND COULEE	1,302	1	1	BUREAU OF RECLAMATION	04
O'SULLIVAN	LOWER CRAB CREEK	EARTH	1949	I C	552,500	BEVERLY	50	40	1	BUREAU OF RECLAMATION	04
PRIEST RAPIDS DAM	COLUMBIA RIVER	EARTH GRAVITY	1959	H R	250,200	RICHLAND	26,350	60	1	GRANT CO PUD NO 1	04

PURPOSE: I - IRRIGATION C - FLOOD CONTROL S - WATER SUPPLY D - DEBRIS CONTROL HAZARD POTENTIAL: 1 - HIGH 2 - SIGNIFICANT 3 - LOW
M - HYDROELECTRIC N - NAVIGATION R - RECREATION O - OTHER

INVENTORY OF DAMS IN THE UNITED STATES

WASHINGTON (CONT'D)
GRANT COUNTY (CONT'D)

NAME OF DAM OR IMPROVEMENT	RIVER OR STREAM	TYPE OF DAM	YEAR COMPLETED	PUR. HEIGHT (FT)	MAX CAPACITY (ACRE-FT.)	NEAREST DOWNSTREAM CITY-TOWN-VILLAGE	POPULATION	DIST. FROM DAM (MI.)	OWNER	1941 1942 1943 1944
REARING POND DIKE	MORAN SLOUGH	EARTH	1964	0	120	RICHLAND	26,350	60	GRANT CO PUD NO 3	04
RUSSELL SEIG	TRIB TO WILSON CREEK	EARTH	1940	10	120	WILSON CREEK	206	8	SILLIAM SEIG	04
SODA LAKE DIKE	COLUMBIA RIVER TOFFSTREAM?	EARTH	1952	3R	10,200	NO TOWN			BUREAU OF RECLAMATION	05
WANAPUM DAM	COLUMBIA RIVER	EARTH	1963	H R	748,500	RICHLAND	26,350	75	GRANT CO PUD NO 1	04
WANONAME 104	TR-CRAB CREEK	EARTH	1924	C	200	STRATFORD	150	30	J W MCDONALD	04
GRAYS HARBOR COUNTY										
ABERDEEN LAKE	VAN WINKLE CREEK	EARTH	1928	S R	700	ABERDEEN	18,400	4	CITY OF ABERDEEN	03
FAILOW LAKE	DEEP CREEK	EARTH	1956	R	454	NO TOWN			WA ST DEPT GAME	03
MALINOWSKI DAM	WISHKAH RIVER	GRAVITY	1963	S	120	GREENWOOD	15	11	CITY OF ABERDEEN	03
SYLVIA LAKE	SYLVIA CREEK	BUTTRESS	1918	R	50	MONTESANO	2,850	2	WA ST PARKS & REC COMM	03
WANONAME 182	TR-GILLIS SLOUGH	EARTH	1961	O	75	NO TOWN			M C MORLEY	03
WISHKAH RESERVOIR NO 2	WISHKAH RIVER	OTHER	1928	S	48	ABERDEEN	18,400	17	CITY OF ABERDEEN	03
WYNOOCHEE DAM	WYNOOCHEE RIVER	GRAVITY EARTH	1973	C S	70,000	MONTESANO	2,500	35	CORPS OF ENGINEERS	03
ISLAND COUNTY										
HONEYMOON LAKE	TR-HONEYMOON BAY	EARTH	1969	R	54	NOTOWN			HONEYMOON LAKE INC	02
KRISTOFFERSON LAKE	TR-TRIANGLE COVE	EARTH	1961	R I	125	NOTOWN			A KRISTOFFERSON	02
WANONAME 284	TR-PUGET SOUND	EARTH	1958	I	51	NOTOWN			L R LOERS	02
JEFFERSON COUNTY										
CITY LAKE	BIG GUILCENE RIVER-OFFSTREAM	EARTH	1928	S	800	NO TOWN			CITY OF PORT TOWNSEND	03
LOARDS LAKE	TR-HOME CREEK	EARTH	1957	S	1,230	QUILCENE	900	5	CITY OF PORT TOWNSEND	03
KING COUNTY										
HEACON HILL RESERVOIR-NORTH	TR-EAST WATERWAY-OFFSTREAM	EARTH	1911	S	187	SEATTLE	515,000		CITY OF SEATTLE	07
HEACON HILL RESERVOIR-SOUTH	TR-EAST WATERWAY-OFFSTREAM	EARTH	1911	S	150	SEATTLE	515,000		CITY OF SEATTLE	07

PURPOSES: I - IRRIGATION C - FLOOD CONTROL S - WATER SUPPLY D - DEBRIS CONTROL
M - HYDROELECTRIC N - NAVIGATION R - RECREATION O - OTHER

HAZARD POTENTIAL 1 - HIGH 2 - SIGNIFICANT 3 - LOW

INVENTORY OF DAMS IN THE UNITED STATES

WASHINGTON (CONT'D)
KING COUNTY (CONT'D)

5
26
86
8

CHT. FROM DAM (MI.) 2
2
2
2

NAME OF DAM OR IMPOUNDMENT	RIVER OR STREAM	TYPE OF DAM	YEAR COMPLETED	PUR. HEIGHT (FT)	MAX CAPACITY (ACRE FT.)	NEAREST DOWNSTREAM CITY-TOWN-VILLAGE	POPULATION	OWNER
BITTER LAKE RESERVOIR	TR-PUGET SOUND-OFFSTREAM	EARTH	1957 S	32	66	SEATTLE	515,000	1 CITY OF SEATTLE 01
CRIB DAM	CEDAR RIVER	OTHER	1904 S	18	55,500	CEDAR FALLS	55	3 1 CITY OF SEATTLE 03
CRYSTAL LAKE	DANIELS CREEK	EARTH	1931 O	8	700	REDMOND	12,150	2 CRYSTAL LAKE INC 02
GREEN LAKE RESERVOIR	TR-PUGET SOUND-OFFSTREAM	EARTH	1911 S	23	153	SEATTLE	515,000	1 CITY OF SEATTLE 01
HIRAM M. CHITTENDEN LOCKS & DAM	LAKE WASHINGTON SHIP CANAL	GRAVITY	1916 N	25	458,000	NONE DISCHARGE TO TIDE WATER		3 CORPS OF ENGINEERS 01
HOWARD A MANSON DAM	GHEEN	ROCKFILL	1962 C	220	106,000	AUBURN	12,000	26 1 CORPS OF ENGINEERS 03
LAKE FOREST RESERVOIR	TR-LYON CREEK-OFFSTREAM	EARTH	1962 S	38	184	LAKE FOREST PARK	2,545	1 1 CITY OF SEATTLE 01
LAKE JEAN	JOES CREEK	EARTH	1963 R	12	123	NOTOWN		3 R A CRABTREE 06
LAKE LOREENE	JOES CREEK	EARTH	1963 R	12	86	NOTOWN		R A CRABTREE 06
LAKE MARCELL	STILLWATER CREEK	EARTH	1964 R	18	350	DUVALL	607	11 1 C E LITTLE 02
LAKE MARGARET	MARGARET CREEK	EARTH	1932 R	33	1,300	MONROE	2,700	13 1 LAKE HOMES INC 02
LAKE YOUNGS INLET DAM	TR-CEDAR RIVER	EARTH	1960 S	20	33,764	RENTON	25,200	13 1 CITY OF SEATTLE 07
LAKE YOUNGS OUTLET DAM	LITTLE SOOS CREEK	EARTH	1960 S	23	33,764	AUBURN	23,000	11 1 CITY OF SEATTLE 07
LINCOLN PARK RESERVOIR	TR-ELLIOT RAY-OFFSTREAM	EARTH	1901 S	22	64	SEATTLE	515,000	1 CITY OF SEATTLE 07
MAPLE LEAF RESERVOIR	TR-PUGET SOUND-OFFSTREAM	EARTH	1911 S	33	180	SEATTLE	515,000	1 CITY OF SEATTLE 01
MASONRY DAM	CEDAR RIVER	ARCH	1914 S H	185	105,440	CEDAR FALLS	55	2 1 CITY OF SEATTLE 03
MUD MOUNTAIN DAM	WHITE RIVER	HOCKFILL	1948 C	320	106,000	BUCKLEY	3,500	5 1 CORPS OF ENGINEERS 03
RAVENSDALE PIT	DRAINS TO GREEN RIVER	EARTH	1972 O	18	166	RAVENSDALE	75	2 INDUSTRIAL MINERAL PRODS 03
SNOQUALMIE DIVERSTON DAM	SNOQUALMIE RIVER	GRAVITY	1898 H	15	390	FALL CITY	1,300	4 1 PUGET SND POWER & LIGHT 02
SNOQUALMIE MILL POND (BOST LAKE)	TR SNOQUALMIE RIV	EARTH	1917 R O	8	396	SNOQUALMIE	1,260	2 EVERHOUSER TIMBER, CO 02
TOLT RIVER DAM	SOUTH FORK TOLT RIVER	OTHER EARTH	1963 S	165	57,900	CARNATION	572	15 1 CITY OF SEATTLE 02
TOLT RIVER REG. BASIN SOUTH DAM	SOUTH FORK TOLT-OFFSTREAM	EARTH	196 S	24	1,056	CARNATION	572	10 1 CITY OF SEATTLE 02
TOLT RIVER REG. BASIN WFST DAM	SOUTH FORK TOLT-OFFSTREAM	EARTH	1963 S	35	1,056	CARNATION	572	10 1 CITY OF SEATTLE 02
TUCK LAKE	TUCK CREEK	EARTH	1965 R	43	221	DUVALL	607	4 3 LAND RESEARCH INC 02
VOLUNTEER PARK RESERVOIR	TR-LAKE UNION-OFFSTREAM	EARTH	1901 S	18	61	SEATTLE	515,000	1 CITY OF SEATTLE 07
WANONAMF 304	ICY CREEK	EARTH	1967 R I	12	86	FALL CITY	1,300	5 3 WA ST DEPT NAT RFS 02
WANONAMF 31A	TR-HYLER-ROSE CREEK	EARTH	1970 O	11	80	MILTON	2,624	4 3 WEYERHAEUSER CO 07

PURPOSES I - IRRIGATION C - FLOOD CONTROL U - WATER SUPPLY D - DEBRIS CONTROL
H - HYDROELECTRIC N - NAVIGATION P - RECREATION O - OTHER

HAZARD POTENTIAL 1 - HIGH 2 - SIGNIFICANT 3 - LOW

INVENTORY OF DAMS IN THE UNITED STATES

WASHINGTON (CONT'D)
KING COUNTY (CONT'D)

WANO NAME	RIVER OR STREAM	TYPE OF DAM	YEAR COMPLETED	PUR. POSE	HEIGHT (FT)	MAX CAPACITY (ACRE-FT.)	NEAREST DOWNSTREAM CITY-TOWN-VILLAGE	POPULATION	DIST. FROM DAM (MI.)	OWNER	HAZARD POTENTIAL	PURPOSES
TR-SNOQUALMIE RIVER	TR-SNOQUALMIE RIVER	EARTH	1970	I R	18	138	NOTOWN			3 C J LOUISIS	02	
TR-BEAR CREEK	TR-BEAR CREEK	EARTH	1973	R	32	68	DUVALL	607	2	3 H OBRIEN	02	
WELCOME LAKE	TR-STRUVE CREEK	EARTH	1961	R	13	162	REDMOND	12,150	6	3 J J WELCOME	02	
WEST SEATTLE RESERVOIR	TR-DUMAMISH RIVER-OFFSTREAM	EARTH	1932	S	60	209	SEATTLE	515,000	1	1 CITY OF SEATTLE	07	
KITSAP COUNTY												
ALEXANDER LAKE	HEINS CREEK	EARTH	1935	S	6	180	GORST	500	2	2 CITY OF BREMERTON	06	
CASADAM	UNION RIVER	ARCH	1956	S	136	4,419	BELFAIR	400	7	1 CITY OF BREMERTON	06	
CATTAIL LAKE	CATTAIL CREEK	EARTH	1954	R	10	52	NO TOWN		3	3 USA NAVY	06	
DEVILS HOLE	DEVILS CREEK	EARTH	1959	R	11	69	NO TOWN		3	3 USA NAVY	06	
LAKE WILLIAM SYMINGTON	BIG BEEF CREEK	EARTH	1965	R	31	1,050	NOTOWN		3	3 SYMINGTON OF SEATTLE	06	
RESERVOIR NO 3	CHARLESTON CREEK-OFFSTREAM	EARTH	1900	S	36	21	NOTOWN		3	3 CITY OF BREMERTON	06	
TAHUYA LAKE	TAHUYA RIVER	EARTH	1962	R	18	2,600	NOTOWN		3	3 TAHUYA LAKE ASSOCIATES	06	
WANO NAME 324	TR-BIG BEEF CREEK	EARTH	1973	R O	12	330	NOTOWN		3	3 W R LEWIS	06	
KITITAS COUNTY												
CLE ELUM	CLE ELUM RIVER	EARTH	1933	I C R	124	710,000	CLE ELUM	1,800	10	1 BUREAU OF RECLAMATION	04	
EASTON DIVERSION	YAKIMA RIVER	GRAVITY	1929	I R	56	4,000	EASTON	400	1	1 BUREAU OF RECLAMATION	04	
KACHESS	KACHESS RIVER	EARTH	1917	I C H	80	245,000	EASTON	100	2	2 BUREAU OF RECLAMATION	04	
KEECHELUS	YAKIMA RIVER	EARTH	1917	I C R	68	171,000	EASTON	100	10	1 BUREAU OF RECLAMATION	04	
ROZA DIVERSION	YAKIMA RIVER	GRAVITY	1939	I H	31	200	YAKIMA	45,588	10	1 BUREAU OF RECLAMATION	04	
KLICKITAT COUNTY												
CONDIT DAM	WHITE SALMON RIVER	GRAVITY	1913	H R	122	1,081	UNDERWOOD	350	3	2 PACIFIC POWER & LIGHT CO	04	
WANO NAME 113	OUTLET CREEK	EARTH	1951	O S R	14	130	WANKIACUS	25	29	3 J NIELS LUMBER CO	04	

PURPOSES: I - IRRIGATION C - FLOOD CONTROL S - WATER SUPPLY D - DEBRIS CONTROL
M - HYDROELECTRIC N - NAVIGATION R - RECREATION O - OTHER

HAZARD POTENTIAL 1 - HIGH 2 - SIGNIFICANT 3 - LOW

INVENTORY OF DAMS IN THE UNITED STATES

WASHINGTON (CONT'D)
LEWIS COUNTY

NAME OF DAM OR IMPOUNDMENT	RIVER OR STREAM	TYPE OF DAM	YEAR COMPLETED	PURPOSE	HEIGHT (FT)	MAX CAPACITY (ACRE-FT.)	NEAREST DOWNSTREAM CITY/TOWN/VILLAGE	POPULATION	DIST. FROM DAM (MI.)	OWNER	DEPT.
CAMLSLE LAKE	TR-SOUTH FORK NEWAUKUM RIVER	EARTH	1920	R	14	140	CHEMALIS	5,750	19	WA ST GAME	03
LADD POND	NINETEEN CREEK-OFFSTREAM	EARTH	1954	O	26	167	MORTON	1,250	5	ST PAUL & TACOMA LOG CO	03
LONG-RELL MILL POND	WINSTON CREEK	EARTH	1943	O	11	65	MAYFIELD	45	9	LONG-RELL LUMBER CO	03
MAYFIELD DAM	COWLITZ RIVER	ARCH GRAVITY	1963	H R	229	166,600	TOLEDO	642	17	CITY OF TACOMA	03
MINERAL LAKE	TR-MINERAL CREEK	GRAVITY	1960	O	6	1,664	MINERAL	500	3	WA ST GAME	03
MOSSYROCK DAM	COWLITZ RIVER	ARCH	1968	H C	363	1,713,252	TOLEDO	642	28	CITY OF TACOMA	03
MT ADAMS VENEER CO MILL POND	SILEH CREEK-OFFSTREAM	EARTH	1961	O	R	153	MAYFIELD	45	40	MT ADAMS VENEER CO	03
PACKWOOD DAM	LAKE CREEK	ROCKFILL	1964	H R	52	3,500	PACKWOOD	900	9	WA PUB POWER SUPPLY SYST	03
POND NO 1-A	TR-MANAFORD CREEK	EARTH	1972	O	11	66	CENTRALIA	10,300	7	WASHINGTON IRR & DEV. CO	03
POND NO 2	TR-MANAFORD CREEK	EARTH	1970	O	12	74	CENTRALIA	10,300	8	WASHINGTON IRR & DEV. CO	03
POND NO 3	TR-MANAFORD CREEK	EARTH	1970	O	12	79	CENTRALIA	10,300	6	WASHINGTON IRR & DEV. CO	03
POND NO 4	TR-PACKWOOD CREEK	EARTH	1970	O	18	90	CENTRALIA	10,300	8	WASHINGTON IRR & DEV. CO	03
POND NO 5	PACKWOOD CREEK	EARTH	1971	O	10	176	CENTRALIA	10,300	8	WASHINGTON IRR & DEV. CO	03
POND NO 7	TR-SOUTH HANAFORD CREEK	EARTH	1972	O	16	89	CENTRALIA	10,300	10	WASHINGTON IRR & DEV. CO	03
POND NO 8	TR-SOUTH HANAFORD CREEK	EARTH	1972	O	11	57	CENTRALIA	10,300	10	WASHINGTON IRR & DEV. CO	03
SURGE POND DAM	HANAFORD CREEK-OFFSTREAM	EARTH	1971	O	13	174	CENTRALIA	10,300	3	PACIFIC POWER & LIGHT CO	03
SWOFFORD VALLEY REARING POND DAM	SULPHUR CREEK	EARTH	1968	O	22	2,173	TOLEDO	642	32	CITY OF TACOMA	03
WANONAMF 160	BLUE CREEK	EARTH	1963	I	11	82	CHEMALIS	5,750	18	E POWELL	03
WANONAMF 161	TR-MILL CREEK	EARTH	1965	R	14	67	SALKUM	200	5	T PLANT	03
WANONAME 211	OLEQUA CREEK	BUTRESS	1932	O	20	120	WINLOCK	900	1	WAGNER BROS LUMBER CO	03
LINCOLN COUNTY											
ARMSTRONG LAKE	LORDS CREEK	EARTH GRAVITY	1956	I	14	430	SPRAGUE	536	16	M ARMSTRONG	05
LINCOLN HEIGHTS RESERVOIR	TR-SPOKANE RIVER-OFFSTREAM	GRAVITY	1903	S	20	74	SPOKANE	172,400	1	CITY OF SPOKANE	05
LITTLE FALLS DAM	SPOKANE RIVER	GRAVITY	1910	H R	60	4,250	MILES	15	30	WASHINGTON WATER POWER	05
LONG LAKE DAM	SPOKANE RIVER	GRAVITY	1914	H R	208	229,000	LONG LAKE	30	1	WASHINGTON WATER POWER	05
PINTO	COLUMBIA RIVER	ARCH	1944	I C	107	76,500	ATFORD	15	3	BUREAU OF RECLAMATION	04

PURPOSE: I - IRRIGATION C - FLOOD CONTROL S - WATER SUPPLY D - DEBRIS CONTROL
M - HYDROELECTRIC N - NAVIGATION R - RECREATION O - OTHER
HAZARD POTENTIAL: 1 - HIGH 2 - SIGNIFICANT 3 - LOW

INVENTORY OF DAMS IN THE UNITED STATES

WASHINGTON (CONT'D)
OKANOGAN COUNTY (CONT'D)

NAME OF DAM OR IMPROVEMENT	RIVER OR STREAM	TYPE OF DAM	YEAR COMPLETED	FUR. CONC. PILE	HEIGHT (FT)	MAX CAPACITY (ACRES-FT.)	NEAREST COMMUNITY (CITY-TOWN-VILLAGE)	REGULATIONS	OWNER	HAZARD POTENTIAL	
										1-HIGH	2-SIGNIFICANT
LITTLE GREEN LAKE	NORTH FORK LIBBY CREEK	EARTH	1911	I	6	760	CARLTON	50	11 2	US GOV DEPT AGRY USES	04
LOWER SINLAHEKIN IMPOUNDMENT	TR-SALMON CREEK	EARTH	1959	0	11	68	OKANOGAN	2,170	6 2	WA ST GAME DEPT	04
MOCASIN LAKE	SINLAHEKIN CREEK	EARTH	1950	R	7	593	LOOMIS	190	5 1	WA ST GAME DEPT	05
OWHI LAKE DAM	TR-THOMPSON CREEK-OFFSTREAM	EARTH	1969	I R	15	490	TWISP	777	9 2	J R TITCOMB	04
PATTERSON LAKE	LITTLE MESPELEM CREEK	EARTH	1916	I R	10	6,400	MESPELEM	480	8 3	BUREAU OF INDIAN AFFAIRS	05
RAT LAKE	TR-METHUEN RIVER	EARTH	1922	I R	29	5,715	WINTHROP	376	5 2	WOLF CR RECL DIST	04
SALMON LAKE DAM	WHITESTONE CREEK	EARTH	1917	R C	24	3,043	BREWSTER	1,150	5 1	OKAN POWER & IRRIG. CO	04
SASSE RESERVOIR	SALMON CREEK	EARTH	1920	I R	35	12,380	CONCOMULLY	125	1	BUREAU OF RECLAMATION	05
SCHALLOW LAKE	TR OKANOGAN RIVER	EARTH	1910	R	8	60	ONAK	4,300	18 3	WASH ST DEPT OF GAME	04
SIMILKAMEEN DAM	COULEE CREEK	EARTH	1954	R	11	76	OKANOGAN	2,170	19 3	WA ST GAME DEPT	05
SINLAHEKIN IMPOUNDMENT NO. 2	SIMILKAMEEN RIVER	ARCH	1905	H	60	2,400	DROVILLE	1,555	4 1	OKANOGAN CO PUD	05
SPECTACLE LAKE DIKE	SINLAHEKIN CREEK	EARTH	1949	R	10	82	LOOMIS	190	6 1	WA ST GAME DEPT	05
WENNER LAKES	OKANOGAN RIVER	EARTH	1969	I R	13	14,100	TOMASKET	958	12 1	BURFAU OF RECLAMATION	05
WENNER LAKES NO. 1	TR TO BENSON CREEK	EARTH	1940	R	12	100	CARLTON NO. 3	50	8 2	JACK CHALFA D WENTWORTH	04
WENNER LAKES NO. 2	TR TO BENSON CREEK	EARTH	1940	R	29	100	CARLTON	50	7 2	L HAWKINS	04
WHITESTONE LAKE	TR TO BENSON CREEK	EARTH	1940	R	22	150	CARLTON	50	7 2	JOHN RABEL	04
ZOSELS MILL POND	TR OKANOGAN RIV	EARTH	1930	R	8	2,144	TOMASKET	955	9 2	VICTOR LESAMIZ	04
PACIFIC COUNTY	OKANOGAN RIVER	OTHER	1927	0	15	426	ELLISFORDE	50	11 3	W ZOSEL	05
TEAL DUCK SLOUGH	TRIB TO PACIFIC OCEAN	EARTH	1960	R	6	50	TORLAND	200	2 3	RAY WELSON	03
PEND OREILLE COUNTY	MEADOW CREEK	EARTH	1974	R	9	500	ALADOIN	25	7 3	C A CRANDALL	05
BIG MEADOW LAKE	PEND OREILLE RIVER	ARCH	1967	H R	380	94,500	NORTHPORT	415	35 1	CITY OF SEATTLE	05
BOUNDARY DAM	PEND OREILLE RIVER	GRAVITY	1955	H R	100	50,000	NORTHPORT	415	49 1	PEND OREILLE CO PUD NO 1	05
ROX CANYON DAM	CALISPELL CREEK	EARTH	1890	R	7	3,000	CUSTICK	250	3 3	CALISPELL DUCK CLUB	05

PURPOSES: I - IRRIGATION C - FLOOD CONTROL S - WATER SUPPLY O - DEBRIS CONTROL
 H - HYDROELECTRIC N - NAVIGATION R - RECREATION G - OTHER
 HAZARD POTENTIAL 1 - HIGH 2 - SIGNIFICANT 3 - LOW

INVENTORY OF DAMS IN THE UNITED STATES

WASHINGTON (CONT'D)
PEND OREILLE COUNTY (CONT'D)

NAME OF DAM OR IMPROVEMENT	RIVER OR STREAM	TYPE OF DAM	YEAR COMPLETED	PUR. HEIGHT (FT)	MAX CAPACITY (ACRE-FT.)	NEAREST DOWNSTREAM CITY-TOWN-VILLAGE	POPULATION	DIST. FROM DAM (MI.)	OWNER	HAZARD POTENTIAL		
											1926	R
CONGER POND-LOWER	SO FORK TACOMA CR OFFSTREAM	EARTH	1926	R	20	150	CUSICK	750	6	3	US FOREST SERVICE	05
FLUME CREEK RESERVOIR	FLUME CREEK	EARTH	1936	O	23	85	NORTHPORT	415	43	3	PEND OREILLE MNS. MILLS	05
IONE WILL POND	RIG MUDDY CREEK	EARTH	1914	R	21	557	IONE	530		3	LOUISIANA PACIFIC CORP	05
KENT MEADOWS LAKE	TR-PEND OREILLE RIVER	EARTH	1959	R	10	1,000	DALKENA	30	5	2	F J CAPRETTO	05
LOCHE DAM	TR-PEND OREILLE RIVER	EARTH	1971	C	25	2,130	RUBY	30	10	3	PEND OREILLE CO DIXING D	05
MILL POND	SULLIVAN CREEK	GRAVITY	1923	H R	58	1,962	METALINE FALLS	315	3	1	PEND OREILLE CO PUD NO. 1	05
POWER LAKE	TR-CALISPELL CREEK	ROCKFILL	1922	H R	80	1,160	CUSICK	250	10	1	PEND OREILLE CO PUD NO. 1	05
SULLIVAN LAKE DAM	HARVEY CREEK	GRAVITY	1931	H R	29	31,209	METALINE FALLS	315	5	1	PEND OREILLE CO PUD NO. 1	05
TACOMA SPORTSMAN POND	TRIP TO TACOMA CREEK	EARTH GRAVITY	1954	R	8	50	CUSICK	250	8	3	US FOREST SERVICE	05
WANONAME 63	TR-DEER CREEK	EARTH	1967	R I	15	50	USK	300	14	3	L B FRANCO	05
WANONAME 66	TR-PEND OREILLE RIVER	EARTH	1970	R	15	51	USK	300	13	3	YERGENS & ANSELMO	05
WANONAME 68	TR-PEND OREILLE RIVER	EARTH	1966	I R	12	150	USK	300	12	3	J S DUNCAN	05
WANONAME 69	TR-PEND OREILLE RIVER	EARTH	1966	I R	15	150	USK	300	13	3	J S DUNCAN	05
WANONAME 83	TR-MOON CREEK	EARTH	1971	R	18	52	CHATTAROY	150	29	2	JACK WILSON	05
WANONAME 534	DRAINAGE TO PEND OREILLE RIV	EARTH	1974	O	42	50	BOUNDARY DAM	10	7	3	PEND OREILLE MINE & MILLS	05
PIERCE COUNTY												
ALDER DAM	NISQUALLY RIVER	ARCH	1945	H R	285	231,936	LA GRANDE	15	3	1	CITY OF TACOMA	03
RUTTERNORTH DAM	EDEN CREEK	EARTH	1949	I S	51	4,000	NO TOWN			3	BUREAU OF PRISONS	06
CHAMBERS CREEK RESERVOIR	CHAMBERS CREEK	EARTH	1970	O	16	111	NO TOWN			3	GLACIER SAND & GRAVEL CO	03
EDEN CREEK DAM	EDEN CREEK	EARTH	1937	S	25	115	NO TOWN			3	BUREAU OF PRISONS	06
FROZEN LAKE	TR-WHITE RIVER	EARTH	1943	S R	14	76	BUCKLEY	3,300	60	1	US NAT PARK SERVICE	03
LA GRANDE DAM	NISQUALLY RIVER	GRAVITY	1945	H R	192	3,070	LA GRANDE	15	1	1	CITY OF TACOMA	03
LAKE SERENE	TR-MURRAY CREEK	EARTH	1971	R	6	60	NISQUALLY	300	16	3	N LAFARGE	01
LAKE TAPPS	WHITE RIVER-OFFSTREAM	EARTH	1913	H R	45	46,700	AUBURN	23,000	3	3	PUGET SND POWER & LIGHT	06
MC MILLIN RESERVOIR NO 1-NORTH	TR-PUYALLUP RIVER-OFFSTREAM	EARTH	1912	S	30	165	SUMNER	4,325	7	1	CITY OF TACOMA	03
MC MILLIN RESERVOIR NO 1-SOUTH	TR-PUYALLUP RIVER-OFFSTREAM	EARTH	1912	S	30	166	SUMNER	4,325	7	1	CITY OF TACOMA	03

PURPOSES: 1 - IRRIGATION C - FLOOD CONTROL 8 - WATER SUPPLY D - DEBRIS CONTROL
H - HYDROELECTRIC N - NAVIGATION R - RECREATION O - OTHER

HAZARD POTENTIAL 1-HIGH 2-SIGNIFICANT 3-LOW

INVENTORY OF DAMS IN THE UNITED STATES

WASHINGTON (CONT'D)
PIERCE COUNTY (CONT'D)

NAME OF DAM OR IMPROVEMENT	RIVER OR STREAM	TYPE OF DAM	YEAR COMPLETED	CUR. HOSE	HEIGHT (FT)	MAX. CAPACITY (ACRE FT.)	NEAREST DOWNSTREAM CITY TOWN VILLAGE	POPULATION	DIST. FROM DAM (MI)	OFFICER	HAZARD POTENTIAL	
											1-HIGH	2-SIGNIFICANT
MC MILLIN RESERVOIR NO 2	TR-PUYALLUP RIVER-OFFSTREAM	EARTH	1954	S	30	330	SUMNER	4,325	7	1	CITY OF TACOMA	05
NORTH END RESERVOIR	TR-PUGET SOUND-OFFSTREAM	EARTH	1924	S	15	80	TACOMA	155,500	1	1	CITY OF TACOMA	06
PORTLAND AVENUE RESERVOIR	TR-PUGET SOUND-OFFSTREAM	EARTH	1954	S	38	162	TACOMA	1,054,500	1	1	CITY OF TACOMA	05
POLAND LAKE	TR-PUGET SOUND	EARTH	1967	R	11	185	NO TOWN		2		MINTERWOOD	06
STEALCUM LAKE	CHAMBERS CREEK	GRAVITY	1939	R O	11	34,500	NO TOWN		1		PIERCE COUNTY	06
SYLVIA LAKE	TR-PUGET SOUND	EARTH	1963	R	21	124	NO TOWN		2		S MILLER	06
SAN JUAN COUNTY AYER RESERVOIR	TR-EAST SOUND	EARTH	1964	R	30	135	NOTOWN		2		F AYER	02
CASCADE LAKE DAM	TR-CASCADE BAY	ARCH	1884	R R	17	2,400	NOTOWN		3		G GEISER	02
LAWSON LAKE	TR-CADY MOUNTAIN CREEK	EARTH	1940	R O	17	177	NOTOWN		3		G J LAWSON	02
MARTINS LAKE	TR-EAST SOUND	EARTH	1962	R	10	250	NOTOWN		2		F AYER	02
MOUNTAIN LAKE DAM	CASCADE CREEK	GRAVITY ROCKFILL	1948	S R	16	3,010	OLGA	190	4	2	WA ST PARKS & REC COMM HARBOR	02
TRUIT LAKE	TR-FALSE BAY	ARCH	1928	S R	19	742	NOTOWN		2		TOWN OF FRIDAY HARBOR	02
WANDNAME 230	TR-STRAIT OF JUAN DE FUCA	EARTH	1972	R O	11	198	NOTOWN		2		M G HEIDENPEICH	02
WANDNAME 231	TR-ROSARIO STRAIT	EARTH	1971	R	13	98	NO TOWN				R UTTER	02
WANDNAME 232	TR-FALSE BAY	EARTH	1972	T	16	245	NO TOWN		2		F WOODS	02
WANDNAME 234	TR-HARD STRAIT	EARTH	1973	R O	11	100	NO TOWN				J BURTON & J LOUTHAN	02
WANDNAME 235	TR-ROCKY BAY	EARTH	1968	R	12	150	NO TOWN		3		R DURHACK	02
WANDNAME 236	TR-ROCKY BAY	EARTH	1968	R	7	150	NO TOWN		3		R DURHACK	02
WANDNAME 237	TR-ROCKY BAY	EARTH	1968	R	9	150	NO TOWN		3		R DURHACK	02
WANDNAME 238	TR-ROCKY BAY	EARTH	1968	R	16	150	NO TOWN		3		R DURHACK	02
WANDNAME 241	TR-ROCKY BAY	EARTH	1972	R	9	225	NO TOWN		3		R DURHACK	02
WANDNAME 244	TR-EAST SOUND	EARTH	1960	T R	13	70	NOTOWN		2		H E FOWLER	02
WANDNAME 249	TR-FALSE BAY	EARTH	1963	T	19	430	NOTOWN		2		F ZYLSTRA	02
WANDNAME 256	TR-FALSE BAY	EARTH	1964	P	11	52	NOTOWN		3		E L ERIKSON	02
WANDNAME 257	TR-FALSE BAY	EARTH	1964	R	12	53	NOTOWN		3		E L ERIKSON	02

PURPOSE: 1-RETENTION 2-FLOOD CONTROL 3-POWER 4-IRREGULAR FLOW CONTROL 5-OTHER

INVENTORY OF DAMS IN THE UNITED STATES

WASHINGTON (CONT'D)
SAN JAIN COUNTY (CONT'D)

WANOAMF	NAME OF DAM OR IMPOUNDMENT	RIVER OR STREAM	TYPE OF DAM	YEAR COMPLETED	PUR. POSE	HEIGHT (FT)	MAX CAPACITY (ACRE-FT.)	NEAREST DOWNSTREAM CITY-TOWN-VILLAGE	POPULATION	DIST. FROM DAM (MI.)	OWNER	HOMES
	TR-DAVIS BAY		EARTH									
SKAGIT COUNTY												
BAKER DAM	BAKER RIVER		ARCH	1925	H R	278	136,860	CONCRETE	573	1	PUGET SND POWER & LIGHT	02
BARNARY SLOUGH NO 2	TR-SKAGIT RIVER		EARTH	1968	O	9	157	ROCKPORT	150	3	WA ST GAME DEPT	02
CRANBERRY LAKE	TR-GUEMES CHANNEL		EARTH	1910	R	7	160	NOTOWN			CITY OF ANACORTES	02
JUDY RESERVOIR DAM A	TR-SKAGIT RIVER		EARTH	1965	S	40	3,531	SEDRO WOOLEY	4,900	3	PUD NO 1 SKAGIT COUNTY	02
JUDY RESERVOIR DAM B	TR-SKAGIT RIVER		EARTH	1965	S	63	3,531	SEDRO WOOLEY	4,900	3	PUD NO 1 SKAGIT COUNTY	02
SKAGIT LAKE	GRANDY CREEK		EARTH	1971	R	17	343	HAMILTON	196	14	LANDS-WEST INC	02
TEXAS POND	UNNAMED		EARTH	1970	R O	14	86	NONE			US FOREST SERVICE	02
WANOAMF 287	TR-NOOKACHAMPS CREEK		EARTH	1969	O	60	126	MOUNT VERNON	8,900	13	SKAGIT CORPORATION	02
SKAMANIA COUNTY												
CAMP KWONEESUM DAM	WILDROY CRKEK		ROCKFILL	1965	R	53	120	WASHOUGAL	3,430	16	PORTLAND CAMPEIRE GIRLS	04
SWIFT DAM	NORTH FORK LEWIS RIVER		EARTH	1958	H R	410	773,000	WOODLAND	1,764	36	PACIFIC POWER & LIGHT CO	04
WANOAMF 362	DUNCAN CREEK		EARTH	1963	R	24	300	WASHOUGAL	3,430	17	C H WOODARD	04
SNOHOMISH COUNTY												
DAGGER LAKE	TR-MCCOY CREEK		OTHER	1912	R	10	400	MONROE	2,700	10	PUGET SND POWER & LIGHT	02
DARRINGTON WATER WORKS	TR-SAUK RIVER		EARTH	1966	S	19	100	DARRINGTON	1,094	2	G FREESE	02
GEORGE CULMCRACK DAM	SULTAN RIVER		ROCKFILL	1965	S H	177	48,000	SULTAN	1,150	14	SNOHOMISH CO	02
LAKE CHAPLAIN NORTH DAM	TR-WOODS CREEK		EARTH	1944	S	7	2,200	MONROE	2,700	14	CITY OF EVERETT	02
LAKE CHAPLAIN SOUTH DAM	CHAPLAIN CREEK		EARTH	1944	S	42	13,200	SULTAN	1,150	8	CITY OF EVERETT	02
RESERVOIR NO 3	TR-PIGION CREEK-OFFSTREAM		EARTH	1923	S	220	61	EVERETT	53,940		CITY OF EVERETT	02
RESERVOIR NO 4	TR-POSSESSION SOUND		EARTH	1952	S	24	74	EVERETT	53,940		CITY OF EVERETT	02
THREE RIVERS MILL POND	SAUK RIVER-OFFSTREAM		EARTH	1946	O	8	56	ROCKPORT	150	20	THREE RIVERS PLYMOOD CO	02
WANOAMF 294	TR-SOUTH FORK STILLAGUAMISH		EARTH	1969	R O	12	63	ARLINGTON	2,220	8	RAINBOW SPRINGS COMM. CLB	02

PURPOSES 1 - IRRIGATION C - FLOOD CONTROL S - WATER SUPPLY D - DEBRIS CONTROL
H - HYDROELECTRIC N - NAVIGATION R - RECREATION O - OTHER

HAZARD POTENTIAL 1 - HIGH 2 - SIGNIFICANT 3 - LOW

INVENTORY OF DAMS IN THE UNITED STATES

WASHINGTON (CONT'D)
SPOKANE COUNTY (CONT'D)

5 1500
9 900
0 000

NAME OF DAM OR IMPOUNDMENT	RIVER OR STREAM	TYPE OF DAM	YEAR COMPLETED	PURPOSE	HEIGHT (FT)	MAX CAPACITY (ACRE FT)	NEAREST DOWNSTREAM CITY-TOWN-VILLAGE	POPULATION	DIST. FROM DAM (MI.)	OWNER	
WANONAME 307	TR-CHERRY CREEK	EARTH	1965	R	16	152	MONROE	2,700	12	LAKES UNLIMITED INC	02
WANONAME 423	TR-PILCHUCK RIVER	EARTH	1961	R	9	56	MACHIAS	150	15	C E GARDNER	02
SPOKANE COUNTY											
CHAPMAN LAKE	ROCK CR	EARTH GRAVITY	1940	R	17	8,000	EWAN	100	18	O C GYRDAL	05
DRAGON LAKE	DRAGON CREEK	EARTH	1913	O R	19	157	DEER PARK	1,350	3	BOISE CASCADE CORP	05
HOB LAKE	FISHTRAP CREEK	EARTH	1957	R	19	799	SPRAGUE	536	12	WA ST GAME DEPT	05
LOWER PINE LAKE	ROCK CREEK	EARTH	1940	R	9	496	CHAPMAN LAKE RESORT	10	3	US FISH	05
MANSIEF STREET DAM	SPOKANE RIVER	ROCKFILL GRAVITY	1973	H	26	68	SPOKANE	172,400	1	WILDLIFE SERVICE	05
NINE MILE DAM	SPOKANE RIVER	GRAVITY	1908	H R	95	5,800	NINE MILE FALLS	60	1	WASHINGTON WATER POWER	05
REFLECTION LAKE	TR-DRY CREEK	EARTH	1955	R	23	550	MILAN	70	4	C H OFFITS	05
UPPER FALLS DAM	SPOKANE RIVER	BUTTRESS GRAVITY	1928	H	22	300	SPOKANE	172,400	1	WASHINGTON WATER POWER	05
UPPER STATION CONTROL DAM	SPOKANE RIVER	GRAVITY	1935	H	27	200	SPOKANE	172,400	2	CITY OF SPOKANE	05
WAGNER LAKE	TR TO LITTLE SPOKANE RIV	EARTH	1930	R	9	70	DARTFORD	100	1	M L ROSS	05
WANONAME 49	QUINNAMOSE CREEK	EARTH	1959	I	10	55	VEPAGALE	2,700	4	G A GOSSET	05
WANONAME 95	TR-ROCK CREEK	EARTH	1971	I	19	115	EWAN	70	30	J R EMTMAN	05
WATSON FOUNTAIN	PINE CR TH TO ROCK CR	EARTH	1939	R	6	52	CHAPMAN LAKE RESORT	10	4	US FISH	05
WATSON LAKE										WILDLIFE SERVICE	
WATSON LAKE	TR-COLVILLE RIVER	EARTH	1934	R	10	124	VALLEY	250	7	J C BEIFY	05
WATSON LAKE	DRAINAGE TO CHAMBERLAIN CREEK	EARTH	1959	O	10	300	LONG LAKE	25	5	ORNM MINE CO	05
WATSON LAKE	HUNTERS CREEK	EARTH	1921	I R	57	602	HUNTERS	220	3	HUNTER LAND CO	05
WATSON LAKE	TR-COLVILLE RIVER	EARTH	1972	R	11	270	VALLEY	250	5	JAMES KEELEY	05
WATSON LAKE	TR-LITTLE ROCK CREEK	EARTH	1973	R	13	596	ARDEV	60	12	WA ST GAME DEPT	05
WATSON LAKE	ORE LITTLE RIVER	EARTH	1915	H	23	60	RICE	35	14	WASHINGTON WATER POWER	05
WATSON LAKE	COLVILLE RIVER	EARTH	1955	I R	13	94	ADOT	245	10	J NEELY	05
WATSON LAKE	TR-LITTLE ROCK CREEK	EARTH	1974	H	55	100	MILAN	70	16	K PAPER	05

HAZARD POTENTIAL 1-HIGH 2-SIGNIFICANT 3-LOW

D - OPER CONTROL

POPULATION

INVENTORY OF DAMS IN THE UNITED STATES

WASHINGTON (CONT'D)
STEVENS COUNTY (CONT'D)

1988
0800

NAME OF DAM OR IMPROVEMENT	RIVER OR STREAM	TYPE OF DAM	YEAR COMPLETED	PURPOSE	HEIGHT (FT)	MAX CAPACITY (ACRE-FT.)	NEAREST DOWNSTREAM CITY, TOWN, VILLAGE	POPULATION	DIST. FROM DAM (MI.)	OWNER	HAZARD POTENTIAL
SNOOK LAKE	TR-COLUMBIA RIVER	EARTH	1953	I	10	92	KELLER	25	45	E R LANTZY	05
SOMERS RESERVOIR	TR-SHEEP CREEK	EARTH	1958	I R	15	51	VALLEY	250	11	E C SOMERS	05
WANONAM 60	LITTLE PEND OREILLE RIVER	OTHER EARTH	1952	R O	10	50	ARDEN	60	22	WA ST GAME DEPT	05
THURSTON COUNTY BERGER DAM	TR-SCATTER CREEK	EARTH	1970	R	15	77	TENINO	1,140	2	G BERGER	03
DESCHUTES DAM	DESCHUTES RIVER	EARTH	1951	R	20	4,300	OLYMPIA	24,000	1	WA ST DEPT GEN ADMIN	03
GRASS LAKE	TR-PUGET SOUND	EARTH	1966	R I	9	90	NO TOWN		3	D DEMOULIN	03
SKOOKUMCHUCK DAM	SKOOKUMCHUCK RIVER	EARTH	1971	O	150	42,000	BUCODA	421	9	PACIFIC POWER & LIGHT CO	03
TEMPO LAKE	TR-DFSCHUTES RIVER	GRAVITY EARTH	1960	R	10	460	TUMWATER	5,670	12	A RITCHIE	03
WANONAM 130	TR-PUGET SOUND	EARTH	1967	R I	35	90	NO TOWN		2	M J KAUFMAN	03
WALLA WALLA COUNTY ICE HARBOR DAM	SNAKE	GRAVITY	1962	H	100	376,000	PASCO	15,000	15	1 CORPS OF ENGINEERS	05
MILL CREEK DAM	MILL CREEK	EARTH	1942	C	115	8,300	WALLA WALLA	25,000	5	1 CORPS OF ENGINEERS	05
ROBISON POND	MUD CREEK	EARTH	1954	I	16	200	LOWDEN	30	13	2 JIM ROBISON	05
WANONAM 8	MILL CREEK OFFSTREAM	EARTH	1962	I	14	90	LOWDEN	30	7	2 EDWARD STILLER	05
WHATCOM COUNTY DIABLO DAM	SKAGIT RIVER	ARCH	1930	H R	366	91,000	NEHALEM	300	6	1 CITY OF SEATTLE	02
GORGE DAM	SKAGIT RIVER	ARCH GRAVITY	1961	H R	140	9,200	NEHALEM	300	2	1 CITY OF SEATTLE	02
LAKE LOUISE DAM	TR-LAKE WHATCOM	EARTH	1972	R I	14	1,175	BELLINGHAM	40,500	8	2 SUDDEN VALLEY INC	02
LAKE TERRELL	TERRILL CREEK	BUTTRESS	1950	O	7	5,600	NOTOWN		2	2 WA ST GAME DEPT	02
LAKE WHATCOM	WHATCOM CREEK	BUTTRESS	1937	S R	10	20,000	BELLINGHAM	40,500	2	2 CITY OF BELLINGHAM	02
ROSS DAM	SKAGIT RIVER	ARCH	1949	H R	400	1,405,321	NEHALEM	300	12	1 CITY OF SEATTLE	02
UNRUH RESERVOIR	TR-TERRELL CREEK	EARTH	1959	I	15	50	NOTOWN		3	P J UNRUH	02
UPPER BAKER DAM	BAKER RIVER	GRAVITY	1961	H R	295	316,100	CONCRETE	573	8	1 PUGET SND POWFR & LIGHT	02

PURPOSES I - IRRIGATION C - FLOOD CONTROL S - WATER SUPPLY D - DEBRIS CONTROL
H - HYDROELECTRIC N - NAVIGATION R - RECREATION O - OTHER

HAZARD POTENTIAL 1-HIGH 2-SIGNIFICANT 3-LOW

INVENTORY OF DAMS IN THE UNITED STATES

WASHINGTON (CONT'D)
 WHATCOM COUNTY (CONT'D)

DAM NAME	DAM TYPE	RIVER OR STREAM	YEAR COMPLETED	PURPOSE	HEIGHT (FT)	MAX CAPACITY (ACRE-FT)	NEAREST DOWNSTREAM CITY/TOWN/VILLAGE	POPULATION	DIST FROM DAM (MI)	OWNER	HAZARD POTENTIAL
293	EARTH	SILVER CREEK	1963	R	9	155	ALGER	25	3	GLENHAVEN LAKES COMM. CLB	02
336	EARTH	TR-HALE PASSAGE	1961	R	36	60	NOTOWN		3	LUMMI ISLAND SCENIC EST	02
	ROCKFILL	HANER RIVER	1961	M R	44	177,184	CONCRETE	573	9	PUGET SIND POWER & LIGHT	02
	EARTH	TR-PALOUSE RIVER	1950	O	15	100	AYER	120	12	MACCREGOR LAND A. LYSTIK	05
	EARTH	BUMPING RIVER	1910	I C	38	37,700	GOOSEPRAIRIE	20	3	BUREAU OF RECLAMATION	04
	GRAVITY	TR-YAKIMA RIVER	1950	R	9	200	POSSER	2,930	6	WA ST GAMP DEPT	04
	EARTH	YAKIMA RIV OFFSTREAM	1907	O	120	100	YAKIMA	45,580	3	BOISE CASCADE CORP	01
	ARCH	NORTH FORK TIEION RIVER	1914	I R	57	6,680	NACHES	666	30	BUREAU OF RECLAMATION	04
	EARTH	TR-WIDE HOLLOW CREEK	1955	I R	24	50	YAKIMA	45,875	12	WA ST GAMP DEPT	04
	EARTH	MORSE CREEK	1935	O	12	420	CLIFFDELL	100	20	J A WICKSTROM	04
	EARTH	TIEION RIVER	1928	I C	192	203,500	NACHES	666	24	BUREAU OF RECLAMATION	04
	EARTH	WENAS CREEK	1928	I R	43	1,450	SELAH	3,440	17	WENAS IRRIGATION DIST	04

I N V E N T O R Y O F D A M S O F T H E U N I T E D S T A T E S
I N D E X F O R W A S H I N G T O N

N A M E	ID. NO.	P A G E	N A M E	ID. NO.	P A G E
ABERDEN LAKE	WA 112	F-48-5	CONCONULLY	WA 259	F-48-9
ALDER DAM	WA 257	F-48-11	CONDIT DAM	WA 1	F-48-7
ALEXANDER LAKE	WA 240	F-48-7	CONGER POND-LOWER	WA 336	F-48-11
ALKALI LAKE	WA 314	F-48-4	CRANBERRY LAKE	WA 282	F-48-13
ANTILON LAKE	WA 81	F-48-1	CPRI DAM	WA 256	F-48-6
ARTEL DAM	WA 149	F-48-2	CRYSTAL LAKE	WA 195	F-48-6
ARMSTRONG LAKE	WA 54	F-48-8	CUSHMAN DAM NO 1	WA 145	F-48-9
AYER RESERVOIR	WA 165	F-48-12	CUSHMAN DAM NO 2	WA 146	F-48-9
BAKER DAM	WA 172	F-48-13	DAGGER LAKE	WA 198	F-48-13
BARNHAY SLOUGH NO 2	WA 156	F-48-13	DARRINGTON WATER WORKS	WA 207	F-48-13
BEACON HILL RESERVOIR-NORTH	WA 215	F-48-5	DAVIS LAKE	WA 332	F-48-9
BEACON HILL RESERVOIR-SOUTH	WA 214	F-48-5	DAWN MINE TAILINGS POND	WA 343	F-48-14
BEAVER LAKE	WA 322	F-48-9	DESCHUTES DAM	WA 143	F-48-15
BEFHIVE RESERVOIR	WA 55	F-48-1	DEVILS HOLE	WA 155	F-48-15
BETHEY LAKE	WA 64	F-48-14	DIARLO DAM	WA 170	F-48-15
BENNETT DAM	WA 345	F-48-4	DRAGON LAKE	WA 342	F-48-14
BERGER DAM	WA 220	F-48-15	DRY FALLS	WA 261	F-48-3
BETH LAKE	WA 346	F-48-9	EASTON DIVERSION	WA 276	F-48-7
BIG MEADOW LAKE	WA 337	F-48-10	EDEN CREEK DAM	WA 179	F-48-11
BIG TWIN LAKE	WA 89	F-48-9	EIGHTMILE LAKE OUTLET DAM	WA 228	F-48-1
BITTER LAKE RESERVOIR	WA 213	F-48-6	EIGHTMILE LAKE SPILLWAY DAM	WA 229	F-48-1
BLACK DIAMOND RESERVOIR	WA 244	F-48-2	ELWA DAM	WA 242	F-48-2
BLACK LAKE-UPPER	WA 312	F-48-1	FAIOL LAKE	WA 111	F-48-5
BLACK LAKE-LOWER	WA 59	F-48-1	FANCHERS DAM	WA 40	F-48-9
BLAIR RESERVOIR	WA 325	F-48-9	FAWN LAKE	WA 91	F-48-9
BLUF LAKE	WA 51	F-48-9	FISH LAKE	WA 323	F-48-9
BONAPARTE LAKE	WA 9	F-48-10	FLUME CREEK RESERVOIR	WA 62	F-48-11
BOUNDARY DAM	WA 13	F-48-10	FORDE LAKE	WA 7	F-48-9
BOX CANYON DAM	WA 263	F-48-16	FROZEN LAKE	WA 96	F-48-11
BUMPING LAKE	WA 178	F-48-11	GEORGE CULMACK DAM	WA 208	F-48-13
BUTTERWORTH DAM	WA 57	F-48-16	GLINES CANYON DAM	WA 144	F-48-2
BYRON POND	WA 334	F-48-10	GORGE DAM	WA 168	F-48-15
CALISPELL LAKE	WA 131	F-48-13	GRAND COULEE	WA 262	F-48-4
CAMP KWONFESIUM DAM	WA 222	F-48-8	GRASS LAKE	WA 92	F-48-15
CARLISLE LAKE	WA 171	F-48-7	GREEN LAKE RESERVOIR	WA 212	F-48-6
CASATI DAM	WA 281	F-48-12	H&H RESERVOIR	WA 297	F-48-1
CASCADE LAKE DAM	WA 311	F-48-16	HIGGINBOTHAM RESERVOIR	WA 70	F-48-4
CASCADE MILL POND	WA 154	F-48-7	HIRAM M. CHITTENDEN LOCKS & DAM	WA 301	F-48-6
CATTAIL LAKE	WA 137	F-48-11	HOG LAKE	WA 56	F-48-14
CHAMBERS CREEK RESERVOIR	WA 303	F-48-14	HONEYMOON LAKE	WA 203	F-48-5
CHAPMAN LAKE	WA 4	F-48-1	HOWARD A HANSON DAM	WA 298	F-48-6
CHILAN DAM	WA 299	F-48-3	HUNTER RESERVOIR	WA 48	F-48-14
CHIEF JOSEPH DAM	WA 101	F-48-5	ICE HARROR DAM	WA 347	F-48-15
CITY LAKE	WA 274	F-48-7	IONE MILL POND	WA 333	F-48-11
CLF PLUM	WA 244	F-48-16	JENKINS-WERLEY DAM	WA 26	F-48-3
CLEAR LAKE	WA 264	F-48-1	JUDY RESERVOIR DAM A	WA 183	F-48-13
CLEAF LAKE	WA 227	F-48-1	JUDY RESERVOIR DAM B	WA 181	F-48-13
COLCHICK LAKE DAM	WA 227	F-48-1	JUMPOFF JIM LAKE	WA 60	F-48-14
COLCHICK LAKE SADDLE DAM	WA 226	F-48-1			

INDEX FOR WASHINGTON
INVENTORY OF DAMS OF THE UNITED STATES

N A M E	ID. NO.	P A G E	N A M E	ID. NO.	P A G E
KACHESS	WA 260	F-48-7	MALINOWSKI DAM	WA 341	F-48-5
KACHILUS	WA 265	F-48-7	MAPLE LEAF RESERVOIR	WA 211	F-48-6
KENT MEADOWS LAKE	WA 30	F-48-11	MARSH UNIT 1	WA 316	F-48-4
KLONQUA LAKE DAM	WA 225	F-48-1	MARTINS LAKE	WA 164	F-48-12
KRISTOFFERSON LAKE	WA 138	F-48-5	MASONRY DAM	WA 255	F-48-6
LA RAPIDE DAM	WA 253	F-48-11	MATHISON RESERVOIR	WA 77	F-48-2
LADY POND	WA 106	F-48-8	MAYFIELD DAM	WA 152	F-48-9
LAKE 4ETH	WA 329	F-48-9	MCDOWELL LAKE	WA 42	F-48-14
LAKE CHARLAIN NORTH DAM	WA 196	F-48-13	MCDEWELL LAKE	WA 249	F-48-11
LAKE CHARLAIN SOUTH DAM	WA 197	F-48-13	MCDEWELL LAKE	WA 249	F-48-11
LAKE CHOISTINE	WA 117	F-48-9	MCDEWELL LAKE	WA 249	F-48-11
LAKE FOREST RESERVOIR	WA 217	F-48-6	MCDEWELL LAKE	WA 249	F-48-11
LAKE HAN	WA 192	F-48-5	MCDEWELL LAKE	WA 249	F-48-11
LAKE HENNING	WA 113	F-48-9	MCDEWELL LAKE	WA 249	F-48-11
LAKE HENNING	WA 130	F-48-9	MCDEWELL LAKE	WA 249	F-48-11
LAKE HENNING	WA 193	F-48-6	MCDEWELL LAKE	WA 249	F-48-11
LAKE HENNING	WA 175	F-48-15	MCDEWELL LAKE	WA 249	F-48-11
LAKE HENNING	WA 43	F-48-4	MCDEWELL LAKE	WA 249	F-48-11
LAKE HENNING	WA 200	F-48-9	MCDEWELL LAKE	WA 249	F-48-11
LAKE HENNING	WA 216	F-48-5	MCDEWELL LAKE	WA 249	F-48-11
LAKE HENNING	WA 95	F-48-11	MCDEWELL LAKE	WA 249	F-48-11
LAKE HENNING	WA 296	F-48-11	MCDEWELL LAKE	WA 249	F-48-11
LAKE HENNING	WA 160	F-48-15	MCDEWELL LAKE	WA 249	F-48-11
LAKE HENNING	WA 158	F-48-15	MCDEWELL LAKE	WA 249	F-48-11
LAKE HENNING	WA 190	F-48-7	MCDEWELL LAKE	WA 249	F-48-11
LAKE HENNING	WA 209	F-48-6	MCDEWELL LAKE	WA 249	F-48-11
LAKE HENNING	WA 254	F-48-6	MCDEWELL LAKE	WA 249	F-48-11
LAKE HENNING	WA 185	F-48-12	MCDEWELL LAKE	WA 249	F-48-11
LAKE HENNING	WA 223	F-48-10	MCDEWELL LAKE	WA 249	F-48-11
LAKE HENNING	WA 327	F-48-10	MCDEWELL LAKE	WA 249	F-48-11
LAKE HENNING	WA 291	F-48-12	MCDEWELL LAKE	WA 249	F-48-11
LAKE HENNING	WA 294	F-48-8	MCDEWELL LAKE	WA 249	F-48-11
LAKE HENNING	WA 69	F-48-4	MCDEWELL LAKE	WA 249	F-48-11
LAKE HENNING	WA 331	F-48-3	MCDEWELL LAKE	WA 249	F-48-11
LAKE HENNING	WA 40	F-48-10	MCDEWELL LAKE	WA 249	F-48-11
LAKE HENNING	WA 40	F-48-9	MCDEWELL LAKE	WA 249	F-48-11
LAKE HENNING	WA 19	F-48-11	MCDEWELL LAKE	WA 249	F-48-11
LAKE HENNING	WA 21	F-48-8	MCDEWELL LAKE	WA 249	F-48-11
LAKE HENNING	WA 104	F-48-8	MCDEWELL LAKE	WA 249	F-48-11
LAKE HENNING	WA 143	F-48-5	MCDEWELL LAKE	WA 249	F-48-11
LAKE HENNING	WA 40	F-48-2	MCDEWELL LAKE	WA 249	F-48-11
LAKE HENNING	WA 110	F-48-4	MCDEWELL LAKE	WA 249	F-48-11
LAKE HENNING	WA 149	F-48-3	MCDEWELL LAKE	WA 249	F-48-11
LAKE HENNING	WA 177	F-48-4	MCDEWELL LAKE	WA 249	F-48-11
LAKE HENNING	WA 217	F-48-14	MCDEWELL LAKE	WA 249	F-48-11
LAKE HENNING	WA 30	F-48-5	MCDEWELL LAKE	WA 249	F-48-11
LAKE HENNING	WA 5	F-48-12	MCDEWELL LAKE	WA 249	F-48-11

INVENTORY OF DAMS OF THE UNITED STATES
INDEX FOR WASHINGTON

N A M E	ID. NO.	P A G E	N A M E	ID. NO.	P A G E
PORTLAND AVENUE RESERVOIR	WA 251	F-48-12	TACOMA SPORTSMAN POND	WA 335	F-48-11
POWER LAKE	WA 10	F-48-11	TAHUYA LAKE	WA 188	F-48-7
PRIEST RAPIDS DAM	WA 88	F-48-4	TEAL DUCK SLOUGH	WA 340	F-48-10
RAINROW LAKE	WA 319	F-48-3	TEMPO LAKE	WA 93	F-48-15
RAT LAKE	WA 61	F-48-10	TEXAS POND	WA 330	F-48-13
RAVENSDALE PIT	WA 339	F-48-6	THREE LAKES RESERVOIR	WA 233	F-48-2
REARING POND DIKE	WA 75	F-48-5	THREE RIVERS MILL POND	WA 204	F-48-13
REFLECTION LAKE	WA 50	F-48-14	TIETON	WA 273	F-48-16
RESERVOIR NO 3	WA 241	F-48-7	TOLT RIVER DAM	WA 177	F-48-6
RESERVOIR NO 3	WA 243	F-48-13	TOLT RIVER REG. BASIN SOUTH DAM	WA 238	F-48-6
RESERVOIR NO 4	WA 285	F-48-13	TOLT RIVER REG. BASIN WEST DAM	WA 237	F-48-6
RINGOLD POND	WA 219	F-48-4	TROUT LAKE	WA 202	F-48-12
RINGOLD SPRINGS FISH POND	WA 252	F-48-4	TUCK LAKE	WA 180	F-48-6
ROHISO' POND	WA 58	F-48-15	TWIN LAKES DAM	WA 277	F-48-4
ROCKY BEACH	WA 84	F-48-2	UNRUH RESERVOIR	WA 159	F-48-15
ROLAND LAKE	WA 86	F-48-2	UPPER PAKER DAM	WA 173	F-48-15
ROSE LAKE	WA 116	F-48-12	UPPER DAM LACKAMAS & ROUND LAKES	WA 118	F-48-2
ROSS DAM	WA 232	F-48-2	UPPER FALLS DAM	WA 38	F-48-14
ROZA DIVERSION	WA 169	F-48-15	UPPER WHEELER RESERVOIR	WA 79	F-48-2
RUSSELL SFIG	WA 275	F-48-7	UPRIVER STATION CONTROL WORKS	WA 74	F-48-14
SALMON LAKE DAM	WA 344	F-48-5	VOLUNTEER PARK RESERVOIR	WA 210	F-48-6
SASSE RESERVOIR	WA 291	F-48-10	WANAPIUM DAM	WA 85	F-48-5
SCHALLON LAKE	WA 324	F-48-10	WANDERNERE LAKE	WA 304	F-48-14
SILVER LAKE	WA 52	F-48-10	WANONAME R	WA 78	F-48-15
SIMILKAMPEEN DAM	WA 142	F-48-3	WANONAME 34	WA 82	F-48-2
SIMS CORNER RESERVOIR	WA 97	F-48-10	WANONAME 49	WA 49	F-48-14
SINCLAIR IMPONEMENT NO 2	WA 24	F-48-3	WANONAME 60	WA 63	F-48-11
SKAGIT LAKE	WA 6	F-48-10	WANONAME 63	WA 46	F-48-11
SKOOKCHUCK DAM	WA 182	F-48-13	WANONAME 66	WA 76	F-48-11
SMOOK LAKE	WA 153	F-48-15	WANONAME 68	WA 45	F-48-11
SPRAGUE DIVERSION DAM	WA 66	F-48-15	WANONAME 69	WA 44	F-48-11
SPOKAN MILK DIVISION DAM	WA 295	F-48-6	WANONAME 83	WA 35	F-48-11
SPOKAN LAKE	WA 307	F-48-6	WANONAME 85	WA 34	F-48-1
SQUAW LAKE	WA 271	F-48-5	WANONAME 86	WA 33	F-48-1
SPECTACLE LAKE PIKE	WA 65	F-48-15	WANONAME 87	WA 32	F-48-1
SPRAGUE LAKE	WA 272	F-48-10	WANONAME 88	WA 31	F-48-1
SPRING HILL RESERVOIR	WA 313	F-48-1	WANONAME 90	WA 119	F-48-1
SQUARE LAKE DAM	WA 234	F-48-2	WANONAME 91	WA 28	F-48-1
STELLACOOM LAKE	WA 224	F-48-2	WANONAME 93	WA 29	F-48-1
STEMMIT PROJECT RESERVOIR	WA 139	F-48-12	WANONAME 95	WA 27	F-48-14
SULLIVAN LAKE DAM	WA 14	F-48-2	WANONAME 97	WA 71	F-48-3
SURGE POND DAM	WA 12	F-48-11	WANONAME 99	WA 25	F-48-3
SWIFT DAM	WA 134	F-48-8	WANONAME 100	WA 18	F-48-3
SWIFT NO 2	WA 147	F-48-13	WANONAME 102	WA 23	F-48-4
SWOFFORD VALLEY REARING POND DAM	WA 258	F-48-3	WANONAME 104	WA 17	F-48-5
SYLVIA LAKE	WA 136	F-48-8	WANONAME 106	WA 16	F-48-9
	WA 132	F-48-5	WANONAME 109	WA 22	F-48-16
	WA 115	F-48-12	WANONAME 113	WA 87	F-48-7

INVENTORY OF DAMS OF THE UNITED STATES
INDEX FOR WASHINGTON

N A M E	ID. NO.	P A G E	N A M E	ID. NO.	P A G E
WANONAME 130	WA 94	F-48-15	WENNER LAKES NO.1	WA 320	F-48-10
WANONAME 140	WA 114	F-48-9	WENNER LAKES NO.2	WA 308	F-48-10
WANONAME 160	WA 109	F-48-8	WEST LAKE	WA 246	F-48-9
WANONAME 161	WA 110	F-48-8	WEST PASS DIKE	WA 174	F-48-16
WANONAME 165	WA 107	F-48-2	WEST SEATTLE RESERVOIR	WA 216	F-48-7
WANONAME 170	WA 102	F-48-2	WHITESTONE LAKE	WA 326	F-48-10
WANONAME 171	WA 103	F-48-3	WINSLOW POOL	WA 318	F-48-14
WANONAME 172	WA 104	F-48-3	WISHKAH RESERVOIR NO 2	WA 133	F-48-5
WANONAME 182	WA 100	F-48-5	WOOD RESERVOIR	WA 15	F-48-2
WANONAME 211	WA 140	F-48-8	WYNOOCHEE DAM	WA 302	F-48-5
WANONAME 230	WA 167	F-48-12	YALE DAM	WA 148	F-48-3
WANONAME 231	WA 127	F-48-12	YALE LAKE SADDLE DAM	WA 135	F-48-3
WANONAME 232	WA 126	F-48-12	ZOSELS MILL POND	WA 67	F-48-10
WANONAME 234	WA 125	F-48-12			
WANONAME 235	WA 124	F-48-12			
WANONAME 236	WA 123	F-48-12			
WANONAME 237	WA 122	F-48-12			
WANONAME 238	WA 121	F-48-12			
WANONAME 241	WA 120	F-48-12			
WANONAME 244	WA 166	F-48-12			
WANONAME 249	WA 163	F-48-12			
WANONAME 250	WA 176	F-48-12			
WANONAME 251	WA 162	F-48-12			
WANONAME 252	WA 161	F-48-13			
WANONAME 244	WA 157	F-48-5			
WANONAME 287	WA 141	F-48-13			
WANONAME 297	WA 206	F-48-16			
WANONAME 294	WA 205	F-48-13			
WANONAME 304	WA 201	F-48-6			
WANONAME 307	WA 199	F-48-14			
WANONAME 318	WA 191	F-48-6			
WANONAME 324	WA 189	F-48-7			
WANONAME 326	WA 187	F-48-7			
WANONAME 327	WA 186	F-48-7			
WANONAME 336	WA 184	F-48-14			
WANONAME 362	WA 221	F-48-13			
WANONAME 423	WA 280	F-48-14			
WANONAME 464	WA 309	F-48-3			
WANONAME 427	WA 305	F-48-3			
WANONAME 488	WA 306	F-48-3			
WANONAME 534	WA 338	F-48-11			
WAPATO LAKE	WA 321	F-48-2			
WATERVILLE SEWAGE DISPOSAL POND	WA 310	F-48-3			
WELLCOME LAKE	WA 194	F-48-7			
WELLS DAM	WA 98	F-48-4			
WENAS DAM	WA 2	F-48-16			
WENATCHEE HEIGHTS RESERVOIR NO 1	WA 2	F-48-2			
WENATCHEE HEIGHTS RESERVOIR NO 2	WA 235	F-48-2			
WENATCHEE LAKE	WA 328	F-48-10			

INVENTORY OF DAMS IN THE UNITED STATES

WEST VIRGINIA
BARBOUR COUNTY

NAME OF DAM OR IMPOUNDMENT	RIVER OR STREAM	TYPE OF DAM	YEAR COMPLETED	PUR. POSE	HEIGHT (FT)	MAX CAPACITY (ACRE-FT.)	NEAREST DOWNSTREAM CITY, TOWN, VILLAGE	POPULATION	DIST. FROM DAM (MI)	OWNER	DAM NO.
TETER CREEK LAKE NO 1	TETER CR OF TYGART RIVER	EARTH	1958	R	26	470	NESTORVILLE	100	9	DEPT NATURAL RESOURCES	02
TOWN OF BELINGTON WATER SUPPLY DAM	MILL CR OF TYGART RIVER	EARTH	1957	S	16	126	BELINGTON	1,567	3	TOWN OF BELINGTON	02
HERMELEY COUNTY											
CHERRY RUN LAKE	TR-CHERRY RUN OF POTOMAC RIVE	EARTH	1974	R	30	17	CHERRY RUN	150	5	CARIN IN THE WOODS, INC	02
MEADOW BRANCH OF SLEEPY CR LAKE NO 1	MEADOWS BR OF SLEEPY CREEK	ROCKFILL	1962	R	26	2,558	SLEEPY CREEK	200	20	DEPT NATURAL RESOURCES	02
ROONE COUNTY											
ARMCO STEEL CORP REFUSE EMPLOYMENT	BRUSH CR OF RIG COAL RIVER	OTHER	1954	O	26	100	NELLIS	475	1	ARMCO STEEL CORP	03
BEAR HOLLOW IMPOUNDMENT	BEAN HOLE OF SPRUCE LAUREL FK	OTHER	1950	O	52	78	CLOTHIER	500	7	WESTMORELAND COAL CO	03
HILL CREEK DAM	BEE GUM BR OF HULL CR	EARTH	1972	O	68	716	GRIPPE	19	2	APPALACHIN COAL CO	03
CHESTERFIELD MINE SILENTATION POND	ROAD FORK OF HOBINSON CREEK	ROCKFILL	1973	O	89	96	QUINLAND	130	7	OMAR MINING COMPANY	03
JACK SMITH BRANCH REFUSE BANK	JACK SMITH BR OF DODDSON FK	OTHER	1973	O	47	86	DODDSON JUNCTION	150	2	BETHLEHEM MINES CORP	03
JARRELL BRANCH REFUSE BANK	JARRELL BR OF POND FORK	OTHER	1962	O	60	121	WHARTON	400	2	EASTERN ASSOC COAL CORP	03
PREPATER IMPOUNDMENT NO 1 REFUSE BANK	LOTS BR OF LITTLE JARRELL'S C	OTHER	1960	O	60	162	PRENTER	350	1	FEDERAL COAL CO	03
PRENTER IMPOUNDMENT NO 2 REFUSE BANK	LOTS BR OF LITTLE JARRELL'S C	OTHER	1973	O	40	53	PRENTER	350	1	FEDERAL COAL CO	03
ROBIN HOOD REFUSE DUMP	SPRUCE LICK FK OF WEST FK	OTHER	1972	O	68	427	TWILIGHT	200	1	ARMCO STEEL CORP	03
ROBINSON CREEK POND FORK REFUSE BANK	ROBINSON RUN OF POND FORK	OTHER	1967	O	196	18	QUILAND	130	2	OMAR MINING CO	03
ROCKHOUSE BRANCH REFUSE DUMP	ROCKHOUSE BR OF COW CR	OTHER	1973	O	230	1,588	WHARTON	400	1	EASTERN ASSOC COAL CORP	03
SKIN POPLAR BRANCH REFUSE DUMP	SKIN POP BR OF SPRUCE LAUREL	EARTH	1973	O	65	516	STARK	10	3	WESTMORELAND COAL CO	03
WEST FORK IMPOUNDMENT	W FK OF POND FORK OF L COAL R	OTHER	1969	O	198	36	VAN	400	2	BETHLEHEM MINES CORP	03
BRAXTON COUNTY											
SALT LICK CREEK SITE NO 9	SALT LICK CREEK ZOFFSTHEAM?	EARTH	1967	C	51	1,575	BURNSVILLE	728	10		03
SALT LICK CREEK SITE NO 7	SALT LICK CREEK ZOFFSTHEAM?	EARTH	1966	C	49	253	BURNSVILLE	728	9		03
SALT LICK CREEK SITE NO 6	SALT LICK CREEK ZOFFSTHEAM?	EARTH	1966	C	41	210	BURNSVILLE	728	4		03
SALT LICK CREEK SITE NO 4	SALT LICK CREEK ZOFFSTHEAM?	EARTH	1967	C	33	282	BURNSVILLE	728	7		03

PURPOSES: I - IRRIGATION C - FLOOD CONTROL S - WATER SUPPLY D - DEBRIS CONTROL
H - HYDROELECTRIC N - NAVIGATION R - RECREATION O - OTHER

HAZARD POTENTIAL 1 - HIGH 2 - SIGNIFICANT 3 - LOW

INVENTORY OF DAMS IN THE UNITED STATES

WEST VIRGINIA (CONT'D)
BRAXTON COUNTY (CONT'D)

NAME OF DAM OR IMPROVEMENT	RIVER OR STREAM	TYPE OF DAM	YEAR COMPLETED	PUR. POSE	HEIGHT (FT)	MAX CAPACITY (ACRE FT.)	NEAREST DOWNSTREAM CITY, TOWN, VILLAGE	POPULATION	DIST. FROM DAM (MI.)	OWNER	HAZARD POTENTIAL	PURPOSES	CONTROL
SALT LICK CREEK SITE NO 1	SALT LICK CREEK	EARTH	1965	C	64	826	BURNSVILLE	728	11	1			03
SUTTON DAM	ELK RIVER	GRAVITY	1961	C R	190	265,300	SUTTON WEST VIRGINIA	1,018	1	1			03
ROOKE COUNTY													
HARMON CREEK SITE (O 14)	HARMON CREEK	EARTH	1968	C	64	362	WEIRTON	27,131	3	1			01
HARMON CREEK SITE NO 3	HARMON CREEK	EARTH	1970	C	66	112	COLLIERS	900	1	1			01
HARMON CREEK SITE NO 4	MECKLING RUN	EARTH	1970	C	51	92	COLLIERS	900	1	1			01
MEMORIAL LAKE	BOSLEY RUN OF CROSS CK	EARTH	1952	R	19	51	ROCKDALE	220	4	1			01
POWER (REFCH ROTTON) REFUSE BANK	TR-OHIO RIVER	OTHER	1973	O	80	548	POWER	175	1	1			01
CARROLL COUNTY													
CULLODEN FISHING AND WATER SUPPLY	INDIAN FORK OF MUD RIVER	EARTH	1963	R S	21	140	MILTON	1,597	4	1			04
HARLESS FISHING LAKE	TR-CYRUS CR OF MUD RIVER	EARTH	1971	R	25	55	BARBOURSVILLE	2,279	2	1			04
HASHIS FISHING LAKE	TR-LOWER TOM CREEK	EARTH	1965	R	26	55	UNNAMED COMMUNITY	50	1	2			04
HATFIELD'S FARM LAKE	LOWER TOM CREEK	ROCKFILL EARTH	1965	R S	25	42	UNNAMED COMMUNITY	50	1	2			04
MELODY T RANCH LAKE	TRIB-MUD RIVER	EARTH	1962	R S	32	51	BARBOURSVILLE	2,279	5	2			03
CLAY COUNTY													
TAYLOR CREEK REFUSE IMPROVEMENT	TAYLOR CR OF RUFFALO CREEK	OTHER	1974	O	36	3,895	SWANDALE	200	5	1			03
UNION CARRIAGE H&F CLUB LAKE NO 3	BLUE CREEK OF ELK RIVER	EARTH	1949	R	10	88	SANDERSON	50	17	2			03
UNION CARRIAGE H&F CLUB LAKE NO 1	BLUE CREEK OF ELK RIVER	EARTH	1949	R	23	100	SANDERSON	50	18	2			03
DODDRIDGE COUNTY													
CRYSTAL LAKE	TR-MIDDLE ISLAND CREEK	EARTH	1924	R	16	192	JOSEPHS MILLS	20	10	2			01
FAYETTE COUNTY													
BARCOCK STATE PARK LAKE NO 1	CAMP NO 15 RR OF GLADE CR	EARTH	1965	R	35	234	CABINS OF STATE PARK	60	1	3			02

PURPOSES: I - IRRIGATION C - FLOOD CONTROL S - WATER SUPPLY D - DEBRIS CONTROL
 H - HYDROELECTRIC N - NAVIGATION R - RECREATION O - OTHER
 HAZARD POTENTIAL: 1 - HIGH 2 - SIGNIFICANT 3 - LOW

INVENTORY OF DAMS IN THE UNITED STATES

WEST VIRGINIA (CONT'D)
 FAYETTE COUNTY (CONT'D)

NAME OF DAM OR IMPROVEMENT	RIVER OR STREAM	TYPE OF DAM	YEAR COMPLETED	RUR. POSE (FT)	MAX CAPACITY (ACRE-FT.)	NEAREST DOWNSTREAM CITY, TOWN, VILLAGE	POPULATION	DIST. FROM DAM (MI.)	OWNER	HAZARD POTENTIAL	PURPOSES	
											1 - IRRIGATION	2 - FLOOD CONTROL
BRANCH OF POWELLTON FORK DAM	BRANCH OF POWELLTON FORK	OTHER	1942	0	56	MCDUNN	100		2 RIVERTON COAL CO	1	0	02
FAYETTE COUNTY LAKE NO 1	PLUM ORCHARD CR OF PAINT CR	EARTH	1962	R	3,612	MOSSY	400	6	DEPT NATURAL RESOURCES	1	0	02
FISHHOOK FK	FISHHOOK FK OF BLAKE DR	OTHER	1960	0	63	CARBONDALE	200	2	ALLIED CHEMICAL CORP	1	0	03
GAULEY JUNCTION DAM	NEW RIVER OF KANAWHA RIVER	GRAVITY	1936	0	7,323	GAULEY RIVER	950	7	ELECTRO METALLURGICAL CO	2	0	02
LOGGELLY NO 2 POND NO B REFUSE BANK	ARRUCKLE OF NEW RIVER	OTHER	1902	0	85	SUMMERLEE	300	1	NEW RIVER CO	1	0	02
GILMER COUNTY												
O'DONNELL NO 2 MINE SLURRY DAM	BEAR RUN OF LITTLE KANAWHA R	EARTH	1967	0	51	GLENVILLE	2,183	4	EASTERN COAL ASSOC	2	0	03
GRANT COUNTY												
LUNICE CREEK SITE NO 10	LUNICE CREEK 2OFFSTREAM?	EARTH	1970	C	380	MAYSVILLE	120	3		1	0	02
LUNICE CREEK SITE NO 11	LUNICE CREEK 2OFFSTREAM?	EARTH	1968	C	565	MAYSVILLE	120	3		1	0	02
LUNICE CREEK SITE NO 9	LUNICE CREEK 2OFFSTREAM?	EARTH	1967	C	683	MAYSVILLE	120	5		1	0	02
NEW CREEK SITE NO 10	NEW CREEK 2OFFSTREAM?	EARTH	1968	C	146	NEW CREEK	100	2		1	0	02
NEW CREEK SITE NO 12	NEW CREEK 2OFFSTREAM?	EARTH	1968	C	292	LAUREL DALE	50	1		1	0	02
NEW CREEK SITE NO 14	NEW CREEK 2OFFSTREAM?	EARTH	1964	S C	2,000	NEW CREEK	100	9		1	0	02
PATTERSON CREEK SITE NO 4	NEW CREEK 2OFFSTREAM?	EARTH	1966	C	1,390	BURLINGTON	200	14		2	0	02
PATTERSON CREEK SITE NO 13	MIDDLE FORK ROSSEN RUN	EARTH	1967	C	1,293	BURLINGTON	200	10		2	0	02
PATTERSON CREEK SITE NO 44	PATTERSON CREEK 2OFFSTREAM?	EARTH	1966	C	353	MEDLEY	30	3		2	0	02
PATTERSON CREEK SITE NO 1	PATTERSON CREEK 2OFFSTREAM?	EARTH	1966	C	588	LAHMANSVILLE	15	1		1	0	02
PATTERSON CREEK SITE NO 12	PATTERSON CREEK 2OFFSTREAM?	EARTH	1969	C	1,940	BURLINGTON	200	10		2	0	02
PATTERSON CREEK SITE NO 41	THORN RUN NORTH FORK	EARTH	1969	C	4,447	BURLINGTON	200	13		1	0	02
PATTERSON CREEK SITE NO 3	THORN RUN	EARTH	1972	C	616	LAHMANSVILLE	15	1		1	0	02
PATTERSON CREEK SITE NO 2	PATTERSON CREEK 2OFFSTREAM?	EARTH	1972	C	564	LAHMANSVILLE	15	1		1	0	02
PATTERSON CREEK SITE NO 6	PATTERSON CREEK 2OFFSTREAM?	EARTH	1967	C	339	BURLINGTON	200	39		1	0	02
STONY RIVER POWER STATION DAM	STONY RIVER OF NORTH BR OF PO	EARTH ROCKFILL	1963	0	51,000	KITZMILLER, MARYLAN D	443	10	VA ELECTRIC & POWER CO	3	0	02

PURPOSES 1 - IRRIGATION 2 - FLOOD CONTROL 3 - WATER SUPPLY 4 - DEBRIS CONTROL
 H - HYDROELECTRIC N - NAVIGATION R - RECREATION O - OTHER
 HAZARD POTENTIAL 1 - HIGH 2 - SIGNIFICANT 3 - LOW

INVENTORY OF DAMS IN THE UNITED STATES

WEST VIRGINIA (CONT'D)
GREENHIER COUNTY

1980
FORM 0

CHRT. FROM DAM (MIL) 2

YEAR COM. PLETED

PUR. HEIGHT (FT.)

MAX CAPACITY (ACRE-FT.)

NEAREST DOWNSTREAM CITY-TOWN-VILLAGE

POPULATION

OWNER

NAME OF DAM OR IMPOUNDMENT	RIVER OR STREAM	TYPE OF DAM	YEAR COM. PLETED	PUR. HEIGHT (FT.)	MAX CAPACITY (ACRE-FT.)	NEAREST DOWNSTREAM CITY-TOWN-VILLAGE	POPULATION	OWNER
LAKE SHFRWOOD	MEADOW CREEK	EARTH	1957	R S C	2,675	NEOLA	100	9 1 US FOREST SERVICE
SUMMIT LAKE	COATS RUN	EARTH	1955	R S C	485	RICHWOOD	3,717	8 1 USDA SOIL CONS SERVICE
HAMPSHIRE COUNTY								
ROONE FARMS LAKE	TR-LITTLE CACAPON RIVER	EARTH	1973	R O	40	FRENCHBURG	35	2 2 JAMES A BOONE
FERNDALF FARMS RECREATION LAKE	TR-SOUTH BR OF POTOMAC RIVER	EARTH	1971	R	554	UNNAMED COMMUNITY	100	1 1 JAMES R FRANCES
HANCOCK COUNTY								
HISON LAKE	TR-DEEP GUT RUN OF OHIO RIVER	EARTH	1972	R	54	NEW CUMBERLAND	1,865	1 2 MR SWARTZMILLER
NEW CUMBERLAND LOCKS AND DAM	OHIO RIVER	GRAVITY	1963	N	74,000	NEW CUMBERLAND	1,865	1 3 CORPS OF ENGINEERS
TOMLINSON RUN DAM	TOMLINSON RUN OF OHIO RIVER	GRAVITY	1936	R	532	STRATTON, OHIO	386	6 2 DEPT OF NATL RES
WOODLAND LAKE	SOUTH FORK TOMLINSON RUN	EARTH	1969	R	35	GAS VALLEY	100	1 2 D DAWSON
HARDY COUNTY								
LITTLE ROUGH RUN - USDA SCS #1	LITTLE ROUGH RUN	EARTH	1966	C	84	FRANKLIN WVA	200	4 3 USDA SOIL CONS SERVICE
MOORE'S RUN LAKE DAM NO 1	MOORE'S RUN OF CACAPON RIVER	EARTH	1959	R	460	YELLOW SPRINGS	50	9 1 DEPT OF NAT RESOURCES
ROCKCLIFF	TROUT RUN	EARTH	1969	R	275	LOST CITY WVA	200	5 3 US FOREST SERVICE
SOUTH FORK SITE NO 1	SHOOKS RUN	EARTH	1963	C	1,877	MOOREFIELD	2,124	10 2
SOUTH FORK SITE NO 2	STUMP RUN	EARTH	1962	C	1,124	MOOREFIELD	2,124	11 2
SOUTH FORK SITE NO 4	ROHRHAUGH RUN	EARTH	1965	C	2,039	MOOREFIELD	2,124	18 1
SOUTH FORK SITE NO 5	SOUTH FORK ZOFFSTREAM?	EARTH	1965	C	443	MOOREFIELD	2,124	20 1
THORN BOTTOM FARM POND	TR-TROUT RUN OF CACAPON RIVER	EARTH	1965	O	197	SUGAR GROVE	30	3 3 CHARLES J MOORE
HARRISON COUNTY								
RINGAMON CREEK NO 9H IMPONDMENT	RINGAMON CR OF WEST FK RIVER	OTHER	1974	O	400	LONG RUN	25	1 2 CONSOLIDATION COAL CO
CITY OF SALEM DAM AND WESEBROT	DOG RUN OF SALEM FK OF TENMIL	EARTH	1970	S	373	SALFM	2,597	1 1 CITY OF SALEM
CLARKSHURG WATERWORKS SYSTEM DAM	RIG & LITTLE HUFFALO CREEK	EARTH	1956	S	918	WEST WILFORD	356	1 2 CITY OF CLARKSHURG

PURPOSES I - IRRIGATION C - FLOOD CONTROL S - WATER SUPPLY D - DEBRIS CONTROL H - HYDROELECTRIC N - NAVIGATION R - RECREATION O - OTHER HAZARD POTENTIAL 1 - HIGH 2 - SIGNIFICANT 3 - LOW

INVENTORY OF DAMS IN THE UNITED STATES

WEST VIRGINIA (CONT'D)
HARRISON COUNTY (CONT'D)

NAME OF DAM OR IMPOUNDMENT	RIVER OR STREAM	TYPE OF DAM	YEAR COMPLETED		RUR. HEIGHT (FT)	MAX CAPACITY (ACRE-FT.)	NEAREST DOWNSTREAM CITY-TOWN VILLAGE	POPULATION	DIST. FROM DAM (MI.)	OWNER
			PLETED	POSE						
CLINCHFIELD LAKE	ISAAC CR OF TENMILE CR	EARTH	1968	0	35	28	ROBEY	75	5	1 CLINCHFIELD COAL CO
DEEGAN LAKE	DAVISSON RUN	EARTH	1955	S	12	359	BRIDGEPORT	6,000	1	2 CITY OF BRIDGEPORT
JOYCE LAKE	GOOSE RUN OF WEST FORK RIVER	EARTH	1963	R S	30	172	STEWART CHAPEL	50	2	1 JOYCE PROPERTIES, INC
LAKE FLOYD	HALLS RUN	EARTH	1950	R S	24	267	MAKEN	25	2	2 LAKE FLOYD, INC
MAPLEWOOD LAKE	PEDDLERS RUN OF SIMPSON CREEK	EARTH	1929	R	20	265	BRIDGEPORT	4,777	4	2 MAPLE LAKE CLUB INC
MARY ROSE SALFRNO LAKE	TR-BINGAMAN CREEK	EARTH	1965	0	25	20	PINE BLUFF	60	2	2 MARY ROSE SALFRNO
MOUNTAINEER-LOWER COAL LICK DAM	COAL LICK RUN OF BINGAMON CR	EARTH	1969	0	50	168	WYATT	100	1	1 CONSOLIDATION COAL CO
ROBINSON RUN MINE NO 95	ROBINSON RUN OF WEST FORK RIV	EARTH OTHER	1974	0	100	1,600	PROSPECT VALLEY	80	1	1 CONSOLIDATION COAL CO
ROBINSON RUN MINE NO.95	ROBINSON RUN OF WEST FORK RIV	EARTH	1967	S	47	400	PROSPECT VALLEY	80	3	2 CONSOLIDATION COAL COMPA
SALEM FORK SITE NO 11	SALEM FORK ?OFFSTREAM?	EARTH	1956	C	21	55	SALEM	2,597	2	1
SALEM FORK SITE NO 11A	SALEM FORK ?OFFSTREAM?	EARTH	1954	C	23	51	SALEM	2,597	3	1
SALEM FORK SITE NO 1P	SALEM FORK ?OFFSTREAM?	EARTH	1955	C	30	21	SALEM	2,597	1	1
SALEM FORK SITE NO 14	DARK HOLLOW	EARTH	1958	C	31	44	SALEM	2,597	1	1
SALEM FORK SITE NO 9	SALEM FORK ?OFFSTREAM?	EARTH	1955	C	29	164	SALEM	2,597	2	1
SALEM FORK SITE NO X	SALEM FORK ?OFFSTREAM?	EARTH	1955	S C	30	295	SALEM	2,597	1	1
SHINNSTON WATER SUPPLY	ROBINSON'S RUN OF WEST FK R	EARTH	1941	S	33	135	SHINNSTON	2,576	1	1 TOWN OF SHINNSTON
SLEEPY HOLLOW LAKE	DAVISSONS RUN OF SIMPSON CR	EARTH	1938	S	30	85	BRIDGEPORT	4,777	1	2 TOWN OF BRIDGEPORT
TOWN OF BRIDGEPORT DAM	DAVISSONS RUN OF SIMPSON CR	EARTH	1938	S	30	85	BRIDGEPORT	4,777	1	2 TOWN OF BRIDGEPORT
WILLIAMS MINE IMPOUNDMENT NO 2	TR-BINGAMON CR OF WEST FK RIV	EARTH OTHER	1967	0	120	33	HUTCHINSON	900	1	1 CONSOLIDATION COAL CO
WILLIAMS MINE IMPOUNDMENT NO 1	TR-BINGAMON CR OF WEST FK RIV	EARTH OTHER	1963	0	100	68	HUTCHINSON	900	1	1 CONSOLIDATION COAL CO
JACKSON COUNTY										
CEDAR LAKE'S DAM NO 1	TRIB-MILL CREEK	EARTH	1952	R S	22	63	RIPLEY	3,244	3	3 WV BOARD OF EDUCATION
DAM NO 1 (NEAR HILL)	TR-MILL CREEK	EARTH	1956	R	11	178	COTTAGEVILLE	400	9	2 MRS ROLLINS
ROLLINS LAKE NO 2	TR-MILL CR	EARTH	1956	R	6	179	COTTAGEVILLE	400	9	1 MRS ROLLINS
TURKEY RUN LAKE	TURKEY RUN OF OHIO RIVER	EARTH	1964	R	17	340	RAVENSWOOD	4,240	3	3 W VA DEPT OF NATL RES

PURPOSE 1 - IRRIGATION C - FLOOD CONTROL S - WATER SUPPLY D - DEBRIS CONTROL
M - HYDROELECTRIC N - NAVIGATION R - RECREATION O - OTHER

HAZARD POTENTIAL 1-HIGH 2-SIGNIFICANT 3-LOW

INVENTORY OF DAMS IN THE UNITED STATES

WEST VIRGINIA (CONT'D)
JEFFERSON COUNTY

NAME OF DAM OR IMPOUNDMENT	RIVER OR STREAM	TYPE OF DAM	YEAR COMPLETED	PUR. POSE	RUR. HEIGHT (FT)	MAX CAPACITY (ACRE-FT.)	NEAREST DOWNSTREAM CITY-TOWN-VILLAGE	POPULATION	DIST. FROM DAM (MI.)	OWNER	HAZARD POTENTIAL	
											1-HIGH	2-SIGNIFICANT
FURNACE RUN DAM SITE	FURNACE RUN	EARTH ROCKFILL	1965	S R	83	1,835	MILLVILLE	350	7	1 SHANNONDALE INC	02	02
KEYS FERRY ACRES INC	TR-SHENANDOAH RIVER	EARTH	1960	R	26	20	MILLVILLE	350	1	2 KEYS FERRY ACRES INC		
KANAWHA COUNTY												
BLAKES CREEK SITE NO 7	BLAKES CREEK	EARTH	1970	R C	36	615	NITRO	8,019	1	1		03
CARRIDE TICH CENTER FLY ASH POND	TRIB-WARD CR OF DAVIS CR	EARTH	1965	D	31	80	SOUTH CHARLESTON	16,333	2	2 UNION CARBIDE CORP	03	03
DUNN HOLLOW NO 1	TRIB OF KANAWHA RIVER	OTHER	1966	O	135	500	HANDLEY	500	2	2 CANNELTON IND	03	03
DUNN HOLLOW NO 2	TRIB OF KANAWHA RIVER	OTHER	1970	O	102	164	HANDLEY	500	2	2 CANNELTON IND	03	03
DUPONT WASTE LAKE	TR-SIMMONS CH OF KANAWHA RIVE	EARTH	1955	O	65	126	BELLE	1,786	1	1 DUPONT DENEMOURS E I <	01	01
JOHN F AMOS FLYASH DISPOSAL DAM	TR-KANAWHA RIVER	EARTH ROCKFILL	1971	O	143	1,810	SCARY	50	1	2 APPALACHIAN OHIO POWER	03	03
LAKF CHAWEVA	ROCKY FK CR OF POCA RIVER	EARTH	1935	R	32	320	CROSS LANES	2,500	1	1 LAKE DEVELOPMENT CO	03	03
LONDON LOCKS AND DAM	KANAWHA RIVER	OTHER	1934	N	34	700	LONDON	500	1	3 CORPS OF ENGINEERS	03	03
MARMET LOCKS AND DAM	KANAWHA RIVER	OTHER	1934	N	35	1,300	RAND	3,000	5	3 CORPS OF ENGINEERS	03	03
UNION CARRIDFIS TECH NEW FLY ASH DAM	TRIB-SUGAR CAMP CR OF DAVIS C	EARTH	1972	D	187	858	SOUTH CHARLESTON	16,333	1	1 UNION CARBIDE CORP	03	03
UNITED FUEL GAS COMPANY LAKE	TR-MILL CR OF ELK RIVER	EARTH	1952	R	25	76	MILL CREEK COMMUNITY	400	1	1 UNITED FUEL GAS CO	03	03
LEWIS COUNTY												
BENDALE DAM	WEST FORK RIVER OF TYGART VAL	GRAVITY	1924	S	15	180	BEN DALE	225	2	2 W VA WATER COMPANY	07	07
JACKSON MILL DAM	TR-WEST FORK RIVER OF TYGART	EARTH	1960	S	26	29	JACKSON MILL	120	1	2 STATE AM CAMP	02	02
LAKE RILEY	MURPHY CREEK OF POLK CREEK OF	EARTH	1948	R	24	93	WESTON	7,323	6	2 D KRAUS	02	02
POLK CREEK SITE NO 1	POLK CREEK	EARTH	1965	C	39	67	MC DONALD	250	1	1		02
POLK CREEK SITE NO 13	POLK CREEK	EARTH	1967	C	38	685	MC DONALD	250	2	1		02
POLK CREEK SITE NO 4	POLK CREEK	EARTH	1965	C	46	47	CAMDEN	243	1	1		02
POLK CREEK SITE NO 5	POLK CREEK	EARTH	1967	C	37	68	CAMDEN	243	1	1		02
POLK CREEK SITE NO 6	WHITE OAK RUN	EARTH	1966	C	35	102	MC DONALD	250	2	1		02
POLK CREEK SITE NO 7	POLK CREEK	EARTH	1967	C	43	480	MC DONALD	250	1	1		02
POLK CREEK SITE NO 8	POLK CREEK	EARTH	1964	C	47	204	MC DONALD	250	1	1		02

PURPOSES: I - IRRIGATION C - FLOOD CONTROL S - WATER SUPPLY D - DEBRIS CONTROL
 H - HYDROELECTRIC N - NAVIGATION R - RECREATION O - OTHER

INVENTORY OF DAMS IN THE UNITED STATES

WEST VIRGINIA (CONT'D)
LEWIS COUNTY (CONT'D)

NAME OF DAM OR IMPOUNDMENT	RIVER OR STREAM	TYPE OF DAM	YEAR COMPLETED	PURPOSE	HEIGHT (FT)	MAX CAPACITY (ACRE-FT.)	NEAREST DOWNSTREAM CITY, TOWN, VILLAGE	POPULATION	DIST. FROM DAM (MI.)	OWNER	LEWIS COUNTY
POLK CREEK SITE NO 9	KEITH FORK	EARTH	1966	C	49	257	WESTON	7,323	2	1	02
STONECOAL CREEK DAM AND RESERVOIR	RT FK OF STONECOAL CR	EARTH HOCKFILL	1972	S	96	25,800	GASTON	100	1	3	02
WESTON DAM	WEST FORK RIVER OF TYGART VAL	GRAVITY	1924	S	14	169	WESTON	7,323	2	2	02
LINCOLN COUNTY											
LEETS FISHING LAKE	MAHONEY CREEK >OFFSTREAM>	EARTH	1963	R S	27	20	MAHONEY CREEK RD COMMUNITY	25	2	2	03
LOGAN COUNTY											
BIG LICK BRANCH (PARAGON MINE) HANK	BIG LICK BR OF RUM CR	OTHER	1959	O	56	147	SLAGLE	150	1	1	04
CHRISTIAN BRANCH IMPOUNDMENT (REFUSE)	CHRISTIAN BR OF ELK CR	EARTH OTHER	1973	O	115	198	EMMETT	250	1	1	04
COPPERAS MINE FORK NO 2 REFUSE RANK	TR-COPPERAS MINE FORK	OTHER	1970	O	270	32	SYCAMORE	140	2	2	04
DEMUE MINE & PLANT WASTE DISPOSAL SYS	RIGHT HAND FK OF RUMS CREEK	OTHER	1971	O	100	30	DEHUE	600	1	1	04
GUYAN NO 5 IMPOUNDMENT & REFUSE HANK	LITTLE WHITE OAK OF SPRUCE FK	OTHER	1973	O	90	2,000	BLAIR	500	3	1	04
MONCLO IMPOUNDMENT	PIGEON ROOST BR OF HEECH CR	OTHER	1915	O	195	4,070	SHARPLES	300	1	1	04
MUD FORK REFUSE RANK	TR-MUD FK OF ISLAND CR	OTHER	1969	O	100	1,280	VERDUNVILLE	900	2	2	04
PEACH CREEK IMPOUNDMENT	PEACH CR OF GUYANDOTTE RIVER	OTHER	1967	O	18	200	PEACH CREEK	700	1	1	04
PIGHT FORK OF PINE CREEK IMPOUNDMENT	RIGHT FK OF PINE CR OF ISLAND	OTHER	1962	O	60	905	PINE CREEK	25	4	2	04
STIRRAT NO 15 WASTE EMBANKMENT	ROCKHOUSE BR OF ISLAND CR	OTHER	1973	O	400	25,000	STIRRAT	300	1	2	04
WHITMAN CREEK WASTE EMBANKMENT & IMPO	WHITMAN CR OF COOPERAS FK	OTHER	1952	O	340	1,208	UPPER WHITMAN	700	1	1	04
MCDOWELL COUNTY											
ALGOMA COAL WASTE EMBANKMENT & IMPOUN	BUZZARD BR OF NORTH FK OF ELK	OTHER	1973	O	40	170	ALGOMA	400	2	1	04
HELCHER BRANCH-PAGETON DAM	HELCHER BR OF TUG FORK	OTHER	1962	O	160	450	PAGETON	350	2	1	04
RISHOP REFUSE BANK AND IMPOUNDMENT	DALTON RR OF JACOBS FORK	OTHER	1973	O	200	1,851	RISHOP	350	1	1	04
CANNELTON NO 3 REFUSE HANK	TR-ELKHORN CR OF TUG FORK	OTHER	1973	O	68	272	SUPERIOR	350	1	2	04
GRAPEVINE BR REFUSE A IMPOUNDMENT	GRAPEVINE BR OF TUG FORK	OTHER	1973	O	320	5,000	WILCO	2,800	1	1	04
JENKIN JONES WASTE EMBANKMENT & IMPOUN	BALLARD HARMON BR OF TUG FK	OTHER	1973	O	192	240	JENKIN JONES	600	1	1	04

PURPOSES: I - IRRIGATION C - FLOOD CONTROL S - WATER SUPPLY D - DEBRIS CONTROL
H - HYDROELECTRIC N - NAVIGATION R - RECREATION O - OTHER

HAZARD POTENTIAL: 1 - HIGH 2 - SIGNIFICANT 3 - LOW

INVENTORY OF DAMS IN THE UNITED STATES

WEST VIRGINIA (CONT'D)
MCDONELL COUNTY (CONT'D)

NAME OF DAM OR IMPOUNDMENT	RIVER OR STREAM	TYPE OF DAM	YEAR COMPLETED	PURPOSE	HEIGHT (FT)	MAX CAPACITY (ACRE-FT.)	NEAREST DOWNSTREAM CITY-TOWN-VILLAGE	POPULATION	DIST FROM DAM (MI.)	OWNER	HAZARD POTENTIAL	
											1-HIGH	2-SIGNIFICANT
KEYSTONE REFUSE DUMP MINE NO 1	CLARKS RR OF ELKHORN CR	OTHER	1973	0	56	229	KEYSTONE	1,008	1	EASTERN ASSOC COAL CORP	04	04
TWIN BRANCH DAM	TWIN BRANCH OF TUG FORK	EARTH	1930	R	31	72	MARYTOWN-TWIN BRANCH	120	2		04	04
WAR CREEK LAKE NO 1	BIG BRANCH OF WAR CREEK	EARTH	1958	R	20	257	WARRIORMINE	2,004	3	DEPT NATURAL RESOURCES	04	04
MARION COUNTY												
BARACKVILLE NO 41 REFUSE RANK	TR-BUFFALO CR OF MONONGAHELA	OTHER	1973	0	70	250	BARRACKVILLE	1,596	1	BETHLEHEM MINES CORP	01	01
CONRAD DAM EASTERN GAS & FUEL LAKE	ARNOTT'S RUN OF PAW PAW CREEK	EARTH	1973	0	38	98	GRANT TOWN	946	2	EASTERN ASSOC COAL CORP	01	01
CONSOL COAL CO POND	WHESTONE RUN OF RUFFALO CK	EARTH	1971	0	71	480	MANNINGTON	2,747	3	CONSOLIDATION COAL CO	01	01
CONSOL NO 93 REFUSE RANK & IMPOUNDMENT	TR-MONONGAHELA RIVER	OTHER	1973	0	65	82	RIVESVILLE	1,108	4	CONSOLIDATED COAL CO	01	01
DICK HOLBERT LAKE	TR-H06 LICK RUN OF R00THS CR	EARTH	1972	O R	40	50	ELDORA	35	1	DICK HOLBERT	01	01
FOUR STATES WATER RES	TR-TEVERAUGH CREEK	GRAVITY EARTH	1910	S	29	99	FOUR STATES	350	2	CONSOLIDATION COAL CO	01	01
JAMISON COAL & COKE CO NO 2	TR-SUGAR RUN OF PAW PAW CREEK	EARTH	1957	S	38	108	FAIRVIEW	640	3	MOUNTAINEER COAL CO	01	01
JAMISON COAL & COKE CO DAM	DUNKARD MILL RUN OF RUFFALO CR	EARTH	1954	S	52	230	CONSOL NO 9	150	1	MOUNTAINEER COAL CO	01	01
JAMISON COAL & COKE CO DAM NO 1	TR-SUGAR RUN OF PAW PAW CREEK	EARTH	1957	S	43	84	FAIRVIEW	640	3	MOUNTAINEER COAL CO	01	01
JAMISON COAL & COKE CO NO 3	TR-SUGAR RUN OF PAW PAW CREEK	EARTH	1957	S	45	122	FAIRVIEW	640	3	MOUNTAINEER COAL CO	01	01
JOANNF MINE	LITTLE MOD RUN OF RUFFALO CR	EARTH	1955	R S	25	159	RACHEL	300	1	EASTERN ASSOC COAL, INC	01	01
LAUREL RUN LAKE	LAUREL RUN	EARTH	1957	R	11	72	SMITHTOWN	20	4	ROBERT HARR	01	01
LOVERTIDGE MINE REFUSE IMPOUNDMENT NO 1	TR-SUGAR RUN OF PAW PAW CREEK	OTHER	1973	0	130	224	FAIRVIEW	640	2	MOUNTAINEER COAL CO	01	01
LOVERTIDGE MINE REFUSE IMPOUNDMENT NO 2	TR-SUGAR RUN OF PAW PAW CREEK	OTHER	1973	0	150	704	FAIRVIEW	640	2	MOUNTAINEER COAL CO	01	01
MANNINGTON WATER SUPPLY DAM	LITTLE DENTS RUN OF DENTS RUN	EARTH	1964	S	47	300	MANNINGTON	2,747	2	CITY OF MANNINGTON	01	01
MOD RUN IMPOUNDMENT	MOD RUN OF RUFFALO CR OF MONO	OTHER	1957	0	100	134	RACHEL	300	1	MANNINGTON COAL CORP	01	01
MOUNTAINEER-WHESTONE RUN DAM	WHESTONE RUN OF RUFFALO CR	ROCKFILL	1972	0	66	136	MANNINGTON	2,747	3	CONSOLIDATION COAL CO	01	01
HOCK LAKE	GLADY CR OF TYGART RIVER	EARTH	1933	R	12	596	HAMMOND	25	2	ROCK LAKE CLUB INC	01	01
UPPER RUFFALO CREEK SITE NO. 2	HUEY RUN	EARTH	1970	C	45	562	MANNINGTON	2,747	2		01	01
UPPER RUFFALO CREEK SITE NO. 39	LLENELLYN RUN	EARTH	1969	C	45	295	MANNINGTON	2,747	4		01	01

PURPOSES 1 - IRRIGATION 2 - FLOOD CONTROL 3 - WATER SUPPLY 4 - DEBRIS CONTROL
M - HYDROELECTRIC N - NAVIGATION R - RECREATION O - OTHER

HAZARD POTENTIAL 1-HIGH 2-SIGNIFICANT 3-LOW

INVENTORY OF DAMS IN THE UNITED STATES

WEST VIRGINIA (CONT'D)
MARSHALL COUNTY

NAME OF DAM OR IMPROVEMENT	RIVER OR STREAM	TYPE OF DAM	YEAR COMPLETED	PURPOSE	HEIGHT (FT)	MAX CAPACITY (ACRE-FT.)	NEAREST DOWNSTREAM CITY/TOWN/VILLAGE	POPULATION	DIST. FROM DAM (MI.)	OWNER	CONG. DIST.	
											NO.	NO.
BROWNS RUN DAM	BROWNS RUN OF BOGGS RUN	EARTH OTHER	1968	O	80	202	BENWOOD	2,737	1	2	2	01
BURCH RUN LAKE NO 1	BURCH RUN OF WHEELING CR	EARTH	1962	R	27	189	WHEELING	47,500	7	1	1	01
CONNER RUN DAM	CONNER RUN OF FISH CR	EARTH OTHER	1969	O	86	3,200	WOODLANDS	75	3	1	1	01
CRESAP LOWER SLURRY POND	TR-OHIO RIVER	EARTH OTHER	1969	O	32	96	CAPTINA	15	3	2	2	01
CRESAP UPPER SLURRY POND	TR-OHIO RIVER	EARTH OTHER	1972	O	60	143	CAPTINA	15	3	2	2	01
LOCKS AND DAM 13 OHIO RIVER	OHIO RIVER	GRAVITY	1911	N	39	9,000	MOUNDSVILLE	13,560	4	3	3	01
LOCKS AND DAM 14 OHIO RIVER	OHIO RIVER	GRAVITY	1917	N	40	28,200	CLARINTON	338	3	3	3	01
UPPER GRAVE CREEK SITE NO 1	UPPER GRAVE CREEK ?OFFSTREAM?	EARTH	1959	S	66	263	CAMERON	1,537	1	1	1	01
UPPER GRAVE CREEK SITE NO 4	UPPER GRAVE CREEK ?OFFSTREAM?	EARTH	1958	C	38	75	CAMERON	1,537	1	1	1	01
UPPER GRAVE CREEK SITE NO 7	UPPER GRAVE CREEK ?OFFSTREAM?	EARTH	1959	C	34	59	CAMERON	1,537	2	1	1	01
UPPER GRAVE CREEK SITE NO 8	UPPER GRAVE CREEK ?OFFSTREAM?	EARTH	1958	C	39	36	CAMERON	1,537	2	1	1	01
UPPER GRAVE CREEK SITE NO 5	UPPER GRAVE CREEK ?OFFSTREAM?	EARTH	1962	C	46	42	CAMERON	1,537	1	1	1	01
UPPER GRAVE CREEK SITE NO 9	UPPER GRAVE CREEK ?OFFSTREAM?	EARTH	1963	C	40	82	CAMERON	1,537	1	1	1	01
UPPER GRAVE CREEK SITE NO 3	UPPER GRAVE CREEK ?OFFSTREAM?	EARTH	1958	C	40	38	CAMERON	1,537	1	1	1	01
MASON COUNTY												
CHIFF CORNSTALK PUBLIC FISHING AREA	TRIF-LOWER NINE-MILE CREEK	EARTH ROCKFILL	1964	R	17	76	SOUTHSIDE	20	4	3	3	03
CLIFTON F MCCLINTIC WILDLIFE STATION	TR-OLDTOWN CREEK	EARTH ROCKFILL	1952	R	6	57	PT PLEASANT	6,122	4	2	2	03
CLIFTON F MCCLINTON WILDLIFE STATION	TR-OLDTOWN CREEK	EARTH ROCKFILL	1952	R	R	78	PT PLEASANT	6,122	4	2	2	03
GALLIPOLIS LOCKS AND DAM	OHIO RIVER	OTHER	1937	N	41	12,600	BLADEN	30	1	3	3	03
HACHINE LOCKS AND DAM	OHIO RIVER	OTHER	1971	N	38	5,300	ANTIQUITY	100	4	3	3	03
MERCER COUNTY												
ADA DAM	TR-EAST RIVER	EARTH	1924	S	42	201	ADA	50	1	1	1	04
BLUEWELL RESERVOIR NO 2	STONE LICK BR OF BRUSHFORK CR	EARTH ROCKFILL	1965	S	25	53	BRUSH FORK	250	1	1	1	04
BRUSH CREEK SITE NO 10	BRUSH CREEK ?OFFSTREAM?	EARTH	1965	C	40	257	MARIE ARES	50	1	1	1	04
BRUSH CREEK SITE NO 14	BRUSH CREEK ?OFFSTREAM?	EARTH	1966	C	26	1,552	GREENWOOD	250	1	1	1	04

PURPOSES: I - IRRIGATION C - FLOOD CONTROL S - WATER SUPPLY D - DERRIS CONTROL
H - HYDROELECTRIC N - NAVIGATION R - RECREATION O - OTHER

HAZARD POTENTIAL: 1 - HIGH 2 - SIGNIFICANT 3 - LOW

INVENTORY OF DAMS IN THE UNITED STATES

WEST VIRGINIA (CONT'D)
MERCER COUNTY (CONT'D)

NAME OF DAM OR IMPOUNDMENT	RIVER OR STREAM	TYPE OF DAM	YEAR COMPLETED		PUR. HEIGHT (FT)	MAX CAPACITY (ACRE-FT)	NEAREST DOWNSTREAM CITY-TOWN-VILLAGE	POPULATION	DIST. FROM DAM (MI.)	OWNER	CONGR DIST
			COM. PLETED	PLETED							
BRUSH CREEK SITE NO 15	BRUSH CREEK ?OFFSTREAM?	EARTH	1967	S	66	154	GLENWOOD	250	2	1	04
BRUSH CREEK SITE NO 4	BRUSH CREEK ?OFFSTREAM?	EARTH	1962	C	34	40	MAPLE ACRES	50	1	1	04
BRUSH CREEK SITE NO 5	BRUSH CREEK ?OFFSTREAM?	EARTH	1962	C	26	34	MAPLE ACRES	50	1	1	04
BRUSH CREEK SITE NO 7	BRUSH CREEK ?OFFSTREAM?	EARTH	1967	C	25	60	CERES	50	1	1	04
BRUSH CREEK SITE NO 9	BRUSH CREEK ?OFFSTREAM?	EARTH	1968	S	33	437	MAPLE VIEW	65	1	1	04
BRUSH CREEK SITE NO 12	BRUSH CREEK ?OFFSTREAM?	EARTH	1964	C	34	140	PRINCETON	7,253	1	1	04
C A SHUPE RESERVOIR	STONE LICK BR OF BRUSHFORK CR	EARTH ROCKFILL	1965	S	13	120	BRUSH FORK	250	1	1	BLUEWELL PUBLIC SER_DIST
DAVES AND CHRISTIANS FK SITE NO 3	DAVES N CHRIST FK ?OFFSTREAM?	EARTH	1958	C	26	454	PRINCETON	7,253	2	1	04
DAVES AND CHRISTIANS FK SITE NO 2	DAVES N CHRIST FK ?OFFSTREAM?	EARTH	1959	C	29	42	PRINCETON	7,253	2	1	04
DAVES AND CHRISTIANS FK SITE NO 1	DAVES & CHRIST FK ?OFFSTREAM?	EARTH	1959	C	25	39	PRINCETON	7,253	2	1	04
HORTON DAM	TR-EAST RIVER	GRAVITY	1929	S	70	455	EASTERN BLUEFIELD	500	1	1	WV WATER COMPANY
OLD BRAMWELL RESERVOIR	RESERVOIR HOLLOW BLUESTONE R.	OTHER	1929	S	21	30	BRAMWELL	1,125	1	2	TOWN OF BRAMWELL
PIEDMONT REFUSE BANK & IMPOUNDMENT	BIG BR OF RT HAND FK OF WIDFM	EARTH OTHER	1971	O	190	310	PIEDMONT	100	1	1	POCAHONTAS FUEL CO
PINNACLE ROCK STATE PARK LAKE	BUTT HOLLOW OF BLUESTONE RIV	EARTH ROCKFILL	1964	R	25	175	BLUESTONE	100	2	1	DEPT OF NATL RES
POND FORK IMPOUNDMENT	POND FK OF LITTLE COAL RIVER	OTHER	1970	O	80	89	BOB WHITE	230	1	1	ISLAND CREEK COAL CO
PUBLIC WATER SYSTEM IMPOUNDMENT	TR-BLUESTONE	EARTH	1971	S	30	33	BRAMWELL	1,125	1	1	TOWN OF BRAMWELL
TOLLIVER BRANCH REFUSE BANK	TOLLIVER BR OF CHANF CR	OTHER	1973	O	200	2,350	MCCOMAS	900	1	1	POCAHONTAS FUEL CO
TURKEY GAP MINE REFUSE DUMP	TR-RT HAND FK OF WIDEMOUTH	OTHER	1973	O	239	1,850	WENONAH	250	1	1	POCAHONTAS FUEL CO
MINERAL COUNTY ----- -----											
NEW CREEK SITE NO 1	NEW CREEK ?OFFSTREAM?	EARTH	1957	C	36	90	KEYSER	6,586	1	1	02
NEW CREEK SITE NO 16	ASH SPRING RUN	EARTH	1959	C	95	246	KEYSER	6,586	1	1	02
NEW CREEK SITE NO 17	NEW CREEK ?OFFSTREAM?	EARTH	1960	C	61	384	KEYSER	6,586	7	1	02
NEW CREEK SITE NO 5	NEW CREEK ?OFFSTREAM?	EARTH	1958	C	32	228	KEYSER	6,586	3	1	02
NEW CREEK SITE NO 7	NEW CREEK ?OFFSTREAM?	EARTH	1958	C	46	104	KEYSER	6,586	5	1	02
NEW CREEK SITE NO 9	NEW CREEK ?OFFSTREAM?	EARTH	1964	C	51	285	KEYSER	6,586	5	1	02
OLD KEYSER DAM	LIME STONE RUN OF NORTH BRANCH	EARTH	1911	S	23	62	LIMESTONE	150	3	2	KEYSER

PURPOSES: I - IRRIGATION C - FLOOD CONTROL S - WATER SUPPLY D - DEBRIS CONTROL
H - HYDROELECTRIC N - NAVIGATION R - RECREATION O - OTHER HAZARD POTENTIAL: 1 - HIGH 2 - SIGNIFICANT 3 - LOW

INVENTORY OF DAMS IN THE UNITED STATES

WEST VIRGINIA (CONT'D)
MINERAL COUNTY (CONT'D)

NAME OF DAM OR IMPOUNDMENT	RIVER OR STREAM	TYPE OF DAM	YEAR COMPLETED	BUR. HEIGHT POSE (FT)	MAX CAPACITY (ACRE-FT.)	NEAREST DOWNSTREAM CITY/TOWN/VILLAGE	POPULATION	DIST. FROM DAM (MI.)	OWNER	LEAD SPEND
PATTERSON CREEK SITE NO 20	LILLER RUN	EARTH	1967	C	52	281	BURLINGTON	4	1	02
PATTERSON CREEK SITE NO 24	PATTERSON CREEK FOFFSTHEAM?	EARTH	1963	C	33	181	BURLINGTON	1	2	02
PATTERSON CREEK SITE NO 27	PATTERSON CREEK FOFFSTHEAM?	EARTH	1970	C	35	188	HEADSVILLE	2	2	02
PATTERSON CREEK SITE NO 14	FOFFSTHEAM?	EARTH	1965	C	62	319	BURLINGTON	8	2	02
PATTERSON CREEK SITE NO 15	HARNESSESS RUN	EARTH	1965	C	78	3,780	BURLINGTON	5	1	02
PATTERSON CREEK SITE NO 47	MIKES RUN	EARTH	1966	C	32	96	BURLINGTON	3	2	02
PATTERSON CREEK SITE NO 46	PATTERSON CREEK FOFFSTHEAM?	EARTH	1965	S C	62	560	FORT ASHBY	2	1	02
PATTERSON CREEK SITE NO 36	PATTERSON CREEK	EARTH	1972	C	34	152	REESES MILL	3	1	02
PATTERSON CREEK SITE NO 37	FOFFSTHEAM?	EARTH	1972	C	44	623	REESES MILL	3	2	02
PATTERSON CREEK SITE NO 38	HOLLENHECK RUN	EARTH	1966	C	51	605	REESES MILL	3	2	02
PATTERSON CREEK SITE NO 26	PATTERSON CREEK FOFFSTHEAM?	EARTH	1967	C	44	298	HEADSVILLE	2	1	02
PATTERSON CREEK SITE NO 51	MUD RUN	EARTH	1968	C	34	175	HEADSVILLE	2	2	02
PATTERSON CREEK SITE NO 22	WILD MEADOW	EARTH	1964	C	58	464	BURLINGTON	2	2	02
PATTERSON CREEK SITE NO 45	GRAVEYARD RUN	EARTH	1969	C	36	103	FORT ASHBY	1	1	02
PATTERSON CREEK SITE NO 44	LONG PASTURE RUN	EARTH	1969	C	39	237	BURLINGTON	6	1	02
MINGO COUNTY										
CINDYELLA COAL WASTE EMBANKMENT	TR-SYCAMORE CR OF TUG FORK	OTHER	1973	0	85	85	WILLIAMSON	4	1	04
MINGO COUNTY LAKE NO 1	LAUREL FORK OF PIGEON CREEK	ROCKFILL	1961	R	32	402	CANTERRURY	3	1	04
RED JACKET WASTE EMBANKMENT (MINE 17)	CHAFIN RR OF MATE CR OF TUG F	OTHER	1972	0	150	18	RED JACKET	1	2	04
SCARLETT REFUSE BANK & IMPONDMENT NO 2	TR-RT FK OF PIGEON CR	OTHER	1972	0	135	62	MYRTLE	8	1	04
THREE HOUM CAMP REFUSE BANK	TR-SIMS FK OF FOURPOLE CR	EARTH	1972	0	45	27	ISABAN	1	2	04
MONONGALIA COUNTY										
ARNSWORTH NO 1 REFUSE DUMP	TR-DENTS RUN OF MONONGALIA R	OTHER	1973	0	208	729	GRANVILLE	1	1	02
BLACKSVILLE NO 1 REFUSE BANK	TR-DUNKARD CR OF MONONGALIA	EARTH	1969	S	60	115	BLACKSVILLE	4	2	02
BLACKSVILLE NO 2 REFUSE BANK	TR-W VA FK OF DUNKARD CR	EARTH	1970	S	30	27	WANA	1	2	02

PURPOSES: I - IRRIGATION C - FLOOD CONTROL S - WATER SUPPLY D - DEBRIS CONTROL
H - HYDROELECTRIC N - NAVIGATION R - RECREATION O - OTHER

HAZARD POTENTIAL: 1 - HIGH 2 - SIGNIFICANT 3 - LOW

INVENTORY OF DAMS IN THE UNITED STATES

WEST VIRGINIA (CONT'D)
MONONGALIA COUNTY (CONT'D)

NAME OF DAM OR IMPOUNDMENT	RIVER OR STREAM	TYPE OF DAM	YEAR COMPLETED	PURPOSE	HEIGHT (FT)	MAX CAPACITY (ACRE FT.)	NEAREST DOWNSTREAM CITY-TOWN-VILLAGE	POPULATION	DIST. FROM DAM (MI.)	OWNER	PURPOSES	
											1	2
CHRISTOPHER-LOAR DAM	DENTS RUN OF MONONGAHELA RIV	EARTH	1972	0	55	182	LAUREL POINT	40	3	1	CONSOLIDATION	02
COBURN CREEK DAM AND RESERVOIR	COBURN CREEK	EARTH ROCKFILL	1956	S	30	353	MORGANTOWN	29,600	1	1	CITY OF MORGANTOWN	02
COOPERS ROCK STATE FOREST	GLADF RUN OF QUARRY RUN	EARTH	1954	R	18	126	SUNSET BEACH	124	6	1	DEPT OF NAT RES	02
COURTNEY RUN (THUMPHREY #7)	COURTNEY RUN MONONGAHELA RIVE	OTHER	1957	0	77	780	BERTHA HILL	200	1	1	CONSOLIDATION	02
FEDERAL NO 2 REFUSE BANK	BUILDING RUN OF MIRACLE RUN	EARTH	1967	S	28	32	BULA	30	2	2	COAL CO EASTERN ASSOC	02
MILLBRAND LOCK AND DAM	MONONGAHELA RIVER	GRAVITY	1960	N	52	7,600	MORGANTOWN	29,431	6	3	COAL CORP CORPS OF ENGINEERS	02
LYNCH LAKE	SPRING FED	EARTH	1947	R	27	29	OSGOOD	50	4	1	HOMER LYNCH	02
MORGANTOWN LOCK AND DAM	MONONGAHELA RIVER	GRAVITY	1950	N	36	6,200	MORGANTOWN	29,431	1	3	CORPS OF ENGINEERS	02
OPERISKA LOCK AND DAM	MONONGAHELA RIVER	GRAVITY	1967	N	42	14,400	MORGANTOWN	29,431	13	3	CORPS OF ENGINEERS	02
PARADISE LAKE	FORK OF ROYD RUN OF FIELDS CR	EARTH	1968	R	16	107	THREEFORK BRIDGE	20	9	2	PARADISE LAKE CORPORATIO	02
STILES RUN DAM	STILES RUN OF WV FK OF DUNKAR	OTHER	1971	S	53	208	WANA	100	1	1	CONSOLIDATION	02
STYRAN LAKE	BOYD RUN OF FIELDS CR	EARTH	1956	R	14	58	THREEFORK BRIDGE	20	10	2	BOY SCOUTS OF AMERICA	02
TIBBS RUN RESERVOIR	TIBBS RUN	GRAVITY	1950	S	7	126	DELLSLOW	600	3	2		02
MONROF COUNTY												
DEVIL CREEK LAKE DAM NO 1	DEVIL CR OF SECOND CR	EARTH	1959	R	24	1,696	GAP MILLS	95	7	2	DEPT OF NAT RESOURCES	02
MORGAN COUNTY												
CACAPON RESERVOIR	RT FK INDIAN RUN OF SLEEPY CR	EARTH	1973	S	33	78	OMPS	25	1	1	DEPT OF NATURAL RESOURCE	02
CHEERY RUN-SLEEPY HOLLOW DAM	CHEERY RUN OF POTOMAC RIVER	EARTH	1970	R	40	360	MOLTON	40	1	1	SLEEPY HOLLOW, INC	02
COULFON DAM	COLD SPRING RUN	EARTH	1963	R	13	205	BERKELEY SPRINGS	944	3	1	SAM ASHELMAN	02
GRASSHOPPER HOLLOW LAKE	TR-POTOMAC RIVER	ROCKFILL	1962	0	34	500	HANCOCK	100	4	2	PENNSYLVANIA GLASS & SAND	02
OLD CACAPON POWER DAM	CACAPON RIVER	GRAVITY	1904	H R	17	340	GREAT CACAPON	800	3	1	W VA DEPT NATL RES	02
PENNSYLVANIA GLASS AND SAND CORP	TR-WARM SPRINGS RUN OF POTOMAC RIVER	EARTH	1971	0	50	143	HANCOCK	100	3	2	PENNSYLVANIA SAND	02
PENNSYLVANIA GLASS SAND DAM NO 1	TR-WARM SPRINGS RUN OF POTOMAC RIVER	ROCKFILL	1971	0	50	16	HURNT FACTORY	16	1	1	PA GLASS SAND CORP	02
UNNAMED LAKE ON TR-SLEEPY CREEK	TR-SLEEPY CREEK OF POTOMAC R	EARTH	1960	0	25	24	SMITH CROSSROADS	30	2	2		02
WARM SPRINGS RUN SITE NO 6	WARM SPRINGS RUN OF POTOMAC R	EARTH	1958	C	26	20	BERKELEY SPRINGS	944	3	1		02

PURPOSES: 1 - IRRIGATION; 2 - FLOOD CONTROL; 3 - WATER SUPPLY; 4 - DEBRIS CONTROL; 5 - HYDROELECTRIC; 6 - NAVIGATION; 7 - RECREATION; 8 - OTHER; 9 - HIGH; 10 - SIGNIFICANT; 11 - LOW

INVENTORY OF DAMS IN THE UNITED STATES

WEST VIRGINIA (CONT'D)
MORGAN COUNTY (CONT'D)

NAME OF DAM OR IMPONDMENT	RIVER OR STREAM	TYPE OF DAM	YEAR COMPLETED	RUR. HEIGHT (FT)	MAX CAPACITY (ACRE-FT.)	NEAREST DOWNSTREAM CITY/TOWN/VILLAGE	POPULATION	DIST. FROM DAM (MI.)	OWNER	PURPOSES	HAZARD POTENTIAL	DST. FROM DAM (MI.)
WARM SPRINGS RUN SITE NO 5	WARM SPRINGS RUN? OFFSTREAM?	EARTH	1956	C 32	52	BERRYVILLE	160	2	1			02
WARM SPRINGS RUN SITE NO 4	WARM SPRINGS RUN? OFFSTREAM?	EARTH	1961	C 31	46	BERKELEY SPRINGS	944	2	1			02
WARM SPRINGS RUN SITE NO 2	WARM SPRINGS RUN? OFFSTREAM?	EARTH	1956	C 34	18	BERKELEY SPRINGS	944	1	1			02
WARM SPRINGS RUN SITE NO 1	WARM SPRINGS RUN? OFFSTREAM?	EARTH	1957	C 32	17	BERKELEY SPRINGS	944	1	1			02
WARM SPRINGS RUN SITE NO 7	WARM SPRINGS RUN? OFFSTREAM?	EARTH	1958	C 33	15	BERRYVILLE	160	2	1			02
WARM SPRINGS RUN SITE NO 3	WARM SPRINGS RUN? OFFSTREAM?	EARTH	1956	C 40	60	BERKELEY SPRINGS	944	2	1			02
WARM SPRINGS RUN SITE NO 9	WARM SPRINGS RUN? OFFSTREAM?	EARTH	1956	C 28	29	BERKELEY SPRINGS	944	1	1			02
NICHOLAS COUNTY												
GAULFY EAGLE NO 4 COAL WASTE BANK	LAUREL FK OF MIDDLE CREEK	OTHER	1973	0 80	900	HOOKERSVILLE	80	8	1			03
LITTLE LAUREL CR IMPROVEMENT	LITTLE LAUREL CR OF GAULFY R	OTHER	1966	0 244	525	MARYBILL	30		1			03
PEERLESS-EAGLE NO 1 REFUSE BANK	TR-ROCKCAMP BR OF PETERS CR	EARTH	1973	S 25	115	GILBOA	300	3	2			03
SEWELL NO 4 COAL WASTE IMPROVEMENT	ADKINS LICK CR OF PANTHER CR	OTHER	1973	0 20	96	MARYBILL	30	2	1			03
SUMMERSVILLE DAM	GAULEY RIVER	ROCKFILL	1965	C R 342 S 0	390,800	SWISS	325	24	1			03
OHIO COUNTY												
BEAR ROCK LAKE NO 2	TODD RUN OF MIDDLE WHEELING C	EARTH	1951	R 24	110	MIDDLE CREEK	30	4	1			01
CASTLEMAN RUN LAKE NO 1	CASTLEMAN RUN OF BUFFALO CR	EARTH	1961	R 22	220	POTOMAC	44		1			01
LOCKS AND DAM 12 OHIO RIVER	OHIO RIVER	GRAVITY	1916	N 57	5,000	WHEELING	48,188	1	3			01
WILLCEST FARM POND	HALL RUN OF MIDDLE WHEELING C	EARTH	1965	R S 56	105	TWILIGHT	100	7	1			01
OGLEBAY PARK LAKE	TR-WADDLES RUN OF WHEELING CR	EARTH	1953	R 31	27	WHEELING	47,500	2	1			01
PIKE ISLAND LOCKS AND DAM	OHIO RIVER	GRAVITY	1965	N 36	89,300	WHEELING	48,188	1	3			01
SOUTELL RUN REFUSE BANK	SOUTELL RUN OF SHORT CREEK	OTHER	1969	0 130	605	SHORT CREEK	400	3	2			01
PENDLETON COUNTY												
BRANDYWINE - USDA SCS P13	MAVES RUN	ARCH	1960	C 67	1,083	BRANDYWINE WVA	50	3	2			02
CAMP RUN USDA SCS 37	CAMP RUN	EARTH	1965	C 87	1,050	PERU WVA	500	10	3			02

PURPOSES: I - IRRIGATION C - FLOOD CONTROL S - WATER SUPPLY D - DEBRIS CONTROL
 H - HYDROELECTRIC N - NAVIGATION R - RECREATION O - OTHER
 HAZARD POTENTIAL: 1 - HIGH 2 - SIGNIFICANT 3 - LOW
 F-49-13

INVENTORY OF DAMS IN THE UNITED STATES

WEST VIRGINIA (CONT'D)
PENDLETON COUNTY (CONT'D)

DATE FROM 3
TO 3
DAYS 3
(MI.) 3

NAME OF DAM OR IMPROVEMENT	RIVER OR STREAM	TYPE OF DAM	YEAR COMPLETED	RUR. POSE (FT)	HEIGHT (FT)	MAX CAPACITY (ACRE-FT.)	NEAREST DOWNSTREAM CITY, TOWN, VILLAGE	POPULATION	DIST. FROM DAM (MI.)		OWNER
									1	2	
DRY RUN SCS SITE SF P27	DRY RUN	EARTH	1960	C	65	30	BRANDYWINE WVA	50	50	1 2	USDA SOIL CONSERVATION SERVICE
SOUTH FORK SITE NO 10	STONY RUN	EARTH	1960	C	67	615	MOOREFIELD	2,124	2,124	32 12	
SOUTH FORK SITE NO 11	ROAD RUN	EARTH	1962	C	79	648	MOOREFIELD	2,124	2,124	33 12	
SOUTH FORK SITE NO 12	DETIMER RUN	EARTH	1960	C	55	545	MOOREFIELD	2,124	2,124	34 12	
SOUTH FORK SITE NO 13	HAWES RUN	EARTH	1960	C R	66	874	BRANDYWINE	200	200	2 1	
SOUTH FORK SITE NO 14	BROAD RUN	EARTH	1971	C	61	1,250	BRANDYWINE	200	200	1 1	
SOUTH FORK SITE NO 15	MITTER RUN	EARTH	1961	C	75	1,380	BRANDYWINE	200	200	2 1	
SOUTH FORK SITE NO 16	GEORGE RUN	EARTH	1961	C	62	900	BRANDYWINE	200	200	3 2	
SOUTH FORK SITE NO 1A	STONY RUN	EARTH	1968	C	68	800	SUGAR GROVE	50	50	1 2	
SOUTH FORK SITE NO 21	SOUTH FORK 2OFFSTREAM?	EARTH	1966	C	83	486	MOOREFIELD	2,124	2,124	30 1	
SOUTH FORK SITE NO 27	SOUTH FORK 2OFFSTREAM?	EARTH	1960	C	64	510	BRANDYWINE	200	200	3 1	
SOUTH FORK SITE NO 32	SOUTH FORK 2OFFSTREAM?	EARTH	1962	C	54	83	SUGAR GROVE	50	50	2 1	
SOUTH FORK SITE NO 33	FISHER RUN	EARTH	1972	C	50	230	SUGAR GROVE	50	50	3 1	
SOUTH FORK SITE NO 35	SOUTH FORK 2OFFSTREAM?	EARTH	1968	C	58	103	SUGAR GROVE	50	50	4 2	
SOUTH FORK SITE NO 36	LITTLE STONY RUN	EARTH	1968	C	43	561	SUGAR GROVE	50	50	1 1	
SOUTH FORK SITE NO 37	SOUTH FORK 2OFFSTREAM?	EARTH	1966	C	84	1,001	MOOREFIELD	2,124	2,124	24 1	
SOUTH FORK SITE NO 6	SOUTH FORK 2OFFSTREAM?	EARTH	1963	C	96	1,108	MOOREFIELD	2,124	2,124	21 1	
SOUTH FORK SITE NO 9	DICE RUN	EARTH	1963	C	88	641	MOOREFIELD	2,124	2,124	32 2	
POCAMONTAS COUNTY											
HURNS LOWER FARM LAKE	TRIP-EAST FK OF GREENHIER R	EARTH	1962	R S	19	55	FRANK	200	200	1 2	L L BURNS
DILLYS MILL ROY SCOUT CAMP LAKE	TRIP OF THORNY CREEK	EARTH	1958	R	33	161	DILLYS MILL	20	20	1 1	BUCKSKIN ROY SCOUT COUNCIL
ISLAND LICK RUN DAM	ISLAND LICK RUN OF GREENBRIER	EARTH	1934	C R	25	140	KENNISON	10	10	5 1	DNR
LAKE BUFFALO	BUFFALO FORK OH LITTLE RIVER	HOCKFILL	1968	R S	37	348	BARTON	100	100	6 1	US FOREST SERVICE
MARKLIN RUN SITE NO 1	MARKLIN RUN 2OFFSTREAM?	EARTH	1961	C	65	255	MARKLINTON	1,286	1,286	1 1	
SENFCA LAKE	LITTLE THORNY CREEK	EARTH	1952	R	17	93	DILLYS MILL	20	20	1 2	W VA DEPT OF NATL RES

HAZARD POTENTIAL 1 - HIGH 2 - SIGNIFICANT 3 - LOW

PURPOSES I - IRRIGATION C - FLOOD CONTROL S - WATER SUPPLY D - DEBRIS CONTROL
H - HYDROELECTRIC N - NAVIGATION R - RECREATION O - OTHER

INVENTORY OF DAMS IN THE UNITED STATES

WEST VIRGINIA (CONT'D)
PRESTON COUNTY

NAME OF DAM OR IMPOUNDMENT	RIVER OR STREAM	TYPE OF DAM	YEAR CON- STRUCTED	BUR- POSE	HEIGHT (FT)	MAX CAPACITY (ACRE-FT.)	NEAREST DOWNSTREAM CITY-TOWN-VILLAGE	POPULATION	DIST. FROM DAM (MI.)	OWNER	HAZARD POTENTIAL	PURPOSES
B AND O DAM	LITTLE RACCOON CREEK	EARTH	1955	S	32	84	NEWBURG	457	10	B AND O RAILROAD	02	0
BIG BEAR LAKE	BEAVER CR TO LITTLE SANDY CR	EARTH	1972	R	55	827	BRUCETON MILLS	227	35	ALYESKA INC	02	0
BRUCETON HILLS DAM	BIG SANDY CR OF CHEAT RIVER	GRAVITY	1873	R	14	125	BRUCETON MILLS	227		WARD THOMAS AND SONS	02	0
CHIFFWA LAKE	LAUREL RUN OF CHEAT RIVER	EARTH	1950	R	34	288	KINGWOOD	2,550	8		02	0
ELMER GRIMM LAKE	SPRING FFD	EARTH	1953	R	22	59	TURNER DOUGLAS	70	1	ELMER GRIMM	02	0
FAIRFAX POND	TRIR OF KANES CR OF DECKER CR	EARTH	1950	R	14	75	ATHURDALE	200	1	RUBYS ENTERPRISES	02	0
LAKE O:WOODS RECREATION CLUB LAKE	PATTERSON RUN OF LAUREL RUN	EARTH	1938	R	21	825	MOUNT NEBO	319	6	LAKE O:WOODS REC CLUB	02	0
MOUNTAINTOP VACATION AND DAM	WARDWELL RUN OF SNOWY CR	EARTH	1971	R	29	5,063	HOPEMONT	240	2	MOUNTAINTOP DEV CO	02	0
PRESTON CO LIGHT & POWER LAKE NO 2	FALLS RUN DECKERS CREEK	EARTH	1934	S	26	31	GREER	50	1	PRESTON CO LIGHT & POWER	02	0
TERRA ALTA LAKE	NORTH BRANCH OF SNOWY CREEK	ROCKFILL	1820	R	13	331	HOPEMONT	240	3		02	0
TOWN OF MASONTOWN WATER SUPPLY DAM	HACK RUN OF DECKERS CR	EARTH	1956	S	15	61	MASONTOWN	868	1	TOWN OF MASONTOWN	02	0
UPPER DECKERS CREEK SITE NO 6	UPPER DECKERS CR	EARTH	1968	C	18	445	MASONTOWN	868	4		02	0
UPPER DECKERS CREEK SITE NO 4	CK?OFFSTREAM? DILLAN RUN	EARTH	1966	C	29	395	MASONTOWN	868	3		02	0
UPPER DECKERS CREEK SITE NO 1	DECKERS CREEK	EARTH	1969	C	35	790	ARTHURDALE	200	1		02	0
UPPER DECKERS CREEK SITE NO 5	KANES RUN	EARTH	1967	C	43	380	MASONTOWN	868	5		02	0
UPPER DECKERS CREEK SITE NO 2	LAUREL RUN	EARTH	1966	C	26	310	MASONTOWN	868	3		02	0
PUTNAM COUNTY												
HURRICANE WATER SUPPLY	MILL CR AND GOW CR	EARTH	1966	S	4	59	HURRICANE	3,491	1	HURRICANE WATER CO	03	0
LAKE WASHINGTON DAM	HURRICANE CR OF KANAWHA RIVER	GRAVITY	1940	R S	20	690	HURRICANE	3,491	1	FOREST LAKE CLUB	03	0
RANGE LAK FSTATES BIG LAKE	LITTLE HURRICANE CREEK	EARTH	1968	R	23	180	ELEANOR	1,035	4	RANGE LAKE ESTATES	03	0
TOWN OF WINFIELD PUBLIC WATER SUPPLY	LT FK OF LITTLE HURRICANE CR	EARTH	1973	S	30	93	ELEANOR	1,035	1	TOWN OF WINFIELD	03	0
WINFIELD LOCKS AND DAM	KANAWHA RIVER	OTHER	1937	N R	43	3,100	MIDWAY	100	4	CORPS OF ENGINEERS	03	0
RALPHIGH COUNTY												
HUCK FORK	HUCK FK LAUREL FK OF CLEAR FK	OTHER	1961	O	53	294	GLEN ROGERS	350	1	CHARLES MCGRAW	04	0
COLLINS FORK SLUDDY DAM	COLLINS FK OF WICKMAN'S CR	EARTH	1969	O	107	434	CLEAR CREEK	40,020	2	CONSOLIDATION COAL CO	04	0

PURPOSES 1 - IRRIGATION 2 - WATER SUPPLY 3 - RECREATION 4 - DEBRIS CONTROL 5 - NAVIGATION 6 - OTHER
HAZARD POTENTIAL 1 - HIGH 2 - SIGNIFICANT 3 - LOW

INVENTORY OF DAMS IN THE UNITED STATES

WEST VIRGINIA (CONT'D)
RALEIGH COUNTY (CONT'D)

1950
1950
1950

3
3
3

0
0
0

NEAREST DOWNSTREAM
CITY, TOWN, VILLAGE

MAX CAPACITY
(ACRE-FT.)

HEIGHT
(FT)

YEAR
COMPLETED

PURPOSE

TYPE OF DAM

RIVER OR STREAM

NAME OF DAM OR IMPOUNDMENT

POPULATION

DIST FROM DAM (MI)

OWNER

NAME OF DAM OR IMPOUNDMENT	RIVER OR STREAM	TYPE OF DAM	YEAR COMPLETED	PURPOSE	HEIGHT (FT)	MAX CAPACITY (ACRE-FT.)	NEAREST DOWNSTREAM CITY, TOWN, VILLAGE	POPULATION	DIST FROM DAM (MI)	OWNER
FLAT TOP LAKE ASSOCIATION, INC	BEAVER POND BR AND GLADE CR	EARTH	1950 R	R	30	2,688	GLADE CREEK	0/	3	FLAT TOP LAKE ASSOC, INC
GLADE CREEK RESERVOIR	GLADE CR AND BEAVER POND	GRAVITY	1945 S	S	33	2,688	GLADE CREEK	30	3	BECKLEY WATER CO
LAKE STEPHENS DAM	STEPHENS BRANCH	EARTH ROCKFILL	1963 R	R	76	7,900	SURVEYOR	125	1	LAKE STEPHENS DEVELOPMENT
LITTLE BEAVER STATE PARK LAKE	LITTLE BEAVER CREEK	GRAVITY	1946 R	R	13	152	BEAVER	1,500	2	DEPT OF NATL RES
MC GRAM FUNK SLURRY DAM	MC GRAM FK OF WORKMAN'S CR	EARTH	1973 O	O	132	483	CLEAR CREEK	400	2	CONSOLIDATION COAL CO
SMA PERMIT NO 158-72	WINGROVE BR OF SANDLICK CR	EARTH	1972 O	O	42	73	DAMERON	25	2	
SMA PERMIT NO 158-72	WINGROVE BR OF SANDLICK CK	EARTH HOCKFILL	1972 O	O	26	102	DAMERON	25	1	RANGER FUEL
RANDOLPH COUNTY										
SCOTT LAKE	CARPER RUN	EARTH	1949 R	R	18	61	BEVERLY	470	3	SCOTT LAKE CORPORATION
SHERMAN LAKE	NONE-SPRING FED	EARTH	1958 R	R	39	200	BEVERLY	470	1	WOODROW YOKUM
SPRUCE KNOB LAKE	NARROW RIDGE RUN	EARTH	1952 R S	R S	18	245	WHITMER	411	10	US FOREST SERVICE
RITCHIE COUNTY										
BONDS CREEK SITE NO 1	BONDS CREEK 2 OFFSTREAM?	EARTH	1962 S C	S C	47	243	HIGHLAND	25	5	
CITY OF PENNSBORO #1	RESERVOIR RUN OF M FK HUGHES R	EARTH	1968 S	S	31	107	PENNSBORO	1,614	1	CITY OF PENNSBORO
HARRISVILLE CITY RESERVOIR	NORTH FORK OF HUGHES RIVER	GRAVITY	1954 S	S	12	126	HARRISVILLE	1,464	1	CITY OF HARRISVILLE
NO 1 WEST OF CORNWALLIS	TR-N FK OF HUGHES RIVER	EARTH	1863 O	O	31	41	CAIRO	412	4	CHESSIE SYSTEM R R
NORTH REND GOLF COURSE APEA LAKE	TR-NORTH FK OF HUGHES RIVER	EARTH	1955 S	S	41	18	HARRISVILLE	1,464	1	NORTH REND COUNTRY CLUB
PENNSBORO WATFH SUPPLY	TRIB OF NORTH FK OF HUGHES RI	EARTH	1965 S	S	26	111	TOLL GATE	85	1	CITY OF PENNSBORO
PULLMAN SITE NO 1	PULLMAN 2 OFFSTREAM?	EARTH	1968 C	C	31	46	PULLMAN	157	1	
ROANE COUNTY										
LAWSON'S FARM LAKE	TR-MCKOWN CREEK	EARTH	1970 O	O	28	30	STRINGTOWN OIL FIELD TOWN	50	2	L LAWSON
METHODIST CHURCH CAMP	SPRING CREEK	EARTH	1963 R	R	30	64	GRACE	25	3	METHODIST CHURCH ASSOCIA
MILE TREE DAM NO 2	MILETREE RUN OF TANNER RUN	EARTH	1954 S	S	49	119	SPENCER	2,271	1	MV WATER CO
MILETREE RUN DAM NO 1	MILETREE RUN OF TANNER RUN	EARTH	1930 S	S	30	58	SPENCER	2,271	1	MV WATER CO

PURPOSES I - IRRIGATION C - FLOOD CONTROL S - WATER SUPPLY D - DEBRIS CONTROL
M - HYDROELECTRIC N - NAVIGATION R - RECREATION O - OTHER

HAZARD POTENTIAL 1 - HIGH 2 - SIGNIFICANT 3 - LOW

INVENTORY OF DAMS IN THE UNITED STATES



WEST VIRGINIA (CONT'D)
ROANE COUNTY (CONT'D)

NAME OF DAM OR IMPOUNDMENT	RIVER OR STREAM	TYPE OF DAM	YEAR COMPLETED	RUR. HEIGHT (FT)	MAX CAPACITY (ACRE-FT.)	NEAREST DOWNSTREAM CITY-TOWN-VILLAGE	POPULATION	DIST. FROM DAM (MI)	OWNER	PURPOSES	HAZARD POTENTIAL
SPENCER-CHARLES FORK DAM	CHARLES FORK OF SPRING CREEK	EARTH	1974	C S	4,760	SPENCER	2,271	2	1	CITY OF SPENCER	03
SUMMERS COUNTY											
BLUESTONE DAM	NEW RIVER	GRAVITY	1947	C R	631,000	HINTON WEST VIRGINIA	4,484	2	1	CORPS OF ENGINEERS	02
NIMITZ WATER SUPPLY	TRIB OF JUMPING BRANCH CREEK	EARTH	1972	S	803	JUMPING BRANCH	100	1	1	CITIES OF JUMPING BRANCH	02
PIPESTEM RESORT AREA LAKE	TRIB OF PIPESTEM CREEK	EARTH	1966	R S	352	PIPESTEM	25	1	2	W VA DEPT OF NATL RES	02
TAYLOR COUNTY											
TYGART LAKE	TYGART RIVER	GRAVITY	1938	N C	650,051	GRAFTON	4,356	1	1	CORPS OF ENGINEERS	02
TUCKER COUNTY											
CITY OF THOMAS RESERVOIR	NO 9 RUN OF BLACKWATER RIVER	EARTH	1957	S	63	THOMAS	713	3	1	CITY OF THOMAS	02
CITY OF THOMAS DAM	NORTH FK OF BLACKWATER RIVER	GRAVITY	1911	S	360	COKETON-DOUGLAS	50	1	1	CITY OF THOMAS	02
FLAT RUN LAKE	FLAT RUN	EARTH	1965	R	67	CORTLAND	20	2	2		02
PENDLETON RUN WATERSHED	PENDLETON RUN OF BLACKWATER R	ROCKFILL	1957	R	605	HENDRICKS	317	8	1	DEPT NATURAL RESOURCES	02
SPRUCE ISLAND LAKE	SAND RUN OF BLACKWATER RIVER	EARTH	1973	R	190	DAVIS	868	8	2	ALLEGHENY PROPERTIES INC	02
STONY RIVER DAM	STONY RIVER	GRAVITY	1915	S	7,424	KITZMILLER, MARYLAND	443	28	2	W VA PULP & PAPER CO	02
TYLER COUNTY											
CHEMICAL LANDFILL DAM	OHIO RIVER	EARTH	1974	D	52	LONG REACH	150	1	2	UNION CARBIDE CORP	01
CONAWAY RUN-TYLER CO LAKE NO 1	>OFFSTREAM< CONAWAY RUN MIDDLE ISLAND CR	EARTH	1963	R	408	TYLER	90	2	1	DEPT NATURAL RESOURCES	01
UPSHUR COUNTY											
RAYMOND WARD POND	TRIB OF SAND RUN	EARTH ROCKFILL	1959	R	144	OVERHILL	32	1	2	RAYMOND R WARD	02
WAYNE COUNTY											
EAST LYNN DAM	EAST FK TWELVEPOLE CREEK	ROCK ILL	1971	C R	82,500	EAST LYNN WEST VIRGINIA	150	3	1	CORPS OF ENGINEERS	04

PURPOSES I - IRRIGATION C - FLOOD CONTROL S - WATER SUPPLY D - DEBRIS CONTROL
H - HYDROELECTRIC M - NAVIGATION R - RECREATION O - OTHER
HAZARD POTENTIAL 1 - HIGH 2 - SIGNIFICANT 3 - LOW

INVENTORY OF DAMS IN THE UNITED STATES

WEST VIRGINIA (CONT'D)
WEBSTER COUNTY

NAME OF DAM OR IMPROVEMENT	RIVER OR STREAM	TYPE OF DAM	YEAR COMPLETED	PUB. USE	R	C	PUB. HEIGHT (FT)	MAX CAPACITY (ACRE-FT)	NEAREST DOWNSTREAM CITY/TOWN/VILLAGE	POPULATION	DIRT, COAL, SAND (MILL)	OWNER	CONG DIST
BIG DITCH RUN SITE NO 1	LONG GLADE DITCH	EARTH	1963				20	599	WELCH GLADE	30			02
CAMP CASAR LAKE	UPPER GLADE RUN	EARTH	1955	P	S	13		61	GAULEY HILL	200	10	WEBSTER CO CLUB	02
CLAKE L IN LAKE	GLADE RUN OF CRANPERRY RIVER	EARTH	1960			26		24	WCOBINE	15	7		02
NETZEL COUNTY													
HARRIS LOCKS AND DAM	OHIO RIVER	GRAVITY	1974	N		42		130,000	NEW MARTINSVILLE	6,528	1	CORPS OF ENGINEERS	01
WOOD COUNTY													
HEUBLE LOCKS AND DAM	OHIO RIVER	OTHER	1968	N	R	41		8,900	ONGSTON	135	5	CORPS OF ENGINEERS	01
LAKE WASHINGTON	LAUGHTS RUN OF SANDY CREEK	EARTH	1935	R		36		326	WASHINGTON	50	2	LAKE WASHINGTON CLUB INC	01
TEARNTS DAM BOND	TRIBE OF LAUREL FORK	EARTH	1953	R	C	23		51	TALLYHO	30	3	BLEM TENNANT JR	01
UPPER SMITH LAKE	FRANKLIN FORK	EARTH	1955	R	S	72		234	GULTON	56	1		01
WHEATSTONE DAM	TRICHTILLAPLON OF KANAWHA	ROCKFILL	1972	R		22		58	DAVISVILLE	60	3	H HAAS	01
WYOMING COUNTY													
REAR DAM IMPROVEMENT	BIG BRANCH OF FROGSHAM CR	EARTH	1970	O		120		270	RAVENCROFT	150	1	RANGER FUEL CORP	04
SEMPER DAM IMPROVEMENT	TRAILYANADITTE RIVER	OTHER	1973	O		447		5,450	ELMORE	300	1	AMTGO SMOKELESS COAL CO	04
ROCKY CREEK DAM	ROCKY CREEK OF WYANDOTTE RIVER	EARTH	1956	R		30		277	SIMON	150	4	W.M. RITTER LUMBER CO	04
ROCKY CREEK DAM	ROCKY CREEK OF WYANDOTTE RIVER	OTHER	1973	O		85		131	PINEVILLE	1,167	4	UNITED POCAHONTAS COAL CO	04
ROCKY CREEK DAM	ROCKY CREEK OF WYANDOTTE RIVER	OTHER	1973	O		63		91	PINEVILLE	1,167	4	UNITED POCAHONTAS COAL CO	04
ROCKY CREEK DAM	ROCKY CREEK OF WYANDOTTE RIVER	OTHER	1972	O		320		1,150	NEW RICHMOND	300	2	POCAHONTAS COAL CO	04
ROCKY CREEK DAM	ROCKY CREEK OF WYANDOTTE RIVER	OTHER	1953	O		580		98	KOPPESTON	300	1	EASTERN ASSOC COAL CORP	04
ROCKY CREEK DAM	ROCKY CREEK OF WYANDOTTE RIVER	OTHER	1963	O		580		228	KOPPESTON	900	1	EASTERN ASSOC COAL CORP	04
ROCKY CREEK DAM	ROCKY CREEK OF WYANDOTTE RIVER	OTHER	1963	O		345		1,370	TONEY FURK	50	5	EASTERN ASSOC COAL CO	04
ROCKY CREEK DAM	ROCKY CREEK OF WYANDOTTE RIVER	OTHER	1945	O		167		19	KOPPESTON	900	1	EASTERN ASSOC COAL CO	04
ROCKY CREEK DAM	ROCKY CREEK OF WYANDOTTE RIVER	OTHER	1944	O		120		288	KOPPESTON	900	1	EASTERN ASSOC COAL CORP	04
ROCKY CREEK DAM	ROCKY CREEK OF WYANDOTTE RIVER	OTHER	1962	O		101		145	WILLIAMSVILLE	300	2	CONSOLIDATION COAL CO	04

1 - HIGH POTENTIAL 2 - SIGNIFICANT 3 - HIGH DIRT/COAL/SAND CONTROL 4 - OTHER

I N V E N T O R Y O F D A M S O F T H E U N I T E D S T A T E S
I N D E X F O R W E S T V I R G I N I A

N A M E	I D. N O.	P A G E	N A M E	I D. N O.	P A G E
ADA DAM	WV 5522	F-49-9	CASTLEMAN RUN LAKE NO 1	WV 6905	F-49-13
ALGONA COAL WASTE EMBANKMENT & IMPOUND	WV 4705	F-49-7	CEDAR LAKES DAM NO 1	WV 3501	F-49-5
APKRIGHT NO 1 REFUSE DUMP	WV 6105	F-49-11	CHEMICAL LANDFILL DAM	WV 9502	F-49-17
ARMCO STEEL CORP REFUSE EMBANKMENT	WV 503	F-49-1	CHERRY RUN LAKE	WV 302	F-49-1
B AND O DAM	WV 7715	F-49-15	CHERRY RUN-SLEEPY HOLLOW DAM	WV 6501	F-49-12
BARGOON STATE PARK LAKE NO 1	WV 1907	F-49-2	CHESTERFIELD MINE SILTATION POND	WV 517	F-49-1
BARRACKVILLE NO 41 REFUSE RANK	WV 4912	F-49-8	CHIEF CORNSTALK PUBLIC FISHING AREA	WV 5303	F-49-9
BEAN HOLLOW IMPOUNDMENT	WV 501	F-49-1	CHIPPewa LAKE	WV 7726	F-49-15
BEAR ROCK LAKE NO 2	WV 6902	F-49-13	CHRISTIAN BRANCH IMPOUNDMENT (REFUSE)	WV 4505	F-49-7
BECKER BRANCH-PAGETON DAM	WV 4703	F-49-7	CHRISTOPHER-LOAR DAM	WV 6102	F-49-12
BELLSVILLE LOCKS AND DAM	WV 10702	F-49-18	CINDERELLA COAL WASTE EMBANKMENT	WV 5903	F-49-11
BENGATE DAM	WV 4111	F-49-6	CITY OF PENNSBORO #1	WV 8501	F-49-16
BIG BEAR LAKE	WV 7720	F-49-6	CITY OF SALEM DAM AND RESERVOIR	WV 3301	F-49-4
BIG HOACH IMPOUNDMENT	WV 10906	F-49-18	CITY OF THOMAS DAM	WV 9307	F-49-17
BIG DITCH RUN SITE NO 1	WV 10192	F-49-18	CITY OF THOMAS RESERVOIR	WV 9306	F-49-17
BIG LICK BRANCH (PIRAGON MINE) RANK	WV 4504	F-49-7	CLARKSBURG WATERWORKS SYSTEM DAM	WV 3305	F-49-4
BINDMAN BRANCH NO 18 IMPOUNDMENT	WV 1316	F-49-4	CLIFTON F MCCLINTIC WILDLIFE STATION	WV 5305	F-49-9
BISOP REFUSE RANK AND IMPOUNDMENT	WV 4704	F-49-7	CLIFTON F MCCLINTON WILDLIFE STATION	WV 5306	F-49-9
BISON LAKE	WV 2903	F-49-4	CLINCHFIELD LAKE	WV 3326	F-49-5
BLOOMINGDALE NO 1 REFUSE RANK	WV 4110	F-49-11	CORUN CREEK DAM AND RESERVOIR	WV 6112	F-49-12
BLOOMINGDALE NO 2 REFUSE RANK	WV 4111	F-49-11	COLLINS FORK SLURRY DAM	WV 8104	F-49-15
BLOOMINGDALE NO 3 REFUSE RANK	WV 1909	F-49-6	CONAWAY RUN-TYLER CO LAKE NO 1	WV 9501	F-49-17
BLOOMINGDALE NO 4 REFUSE RANK	WV 4922	F-49-17	CONNER RUN DAM	WV 5102	F-49-9
BLOOMINGDALE NO 5 REFUSE RANK	WV 5520	F-49-9	CONRAD DAM EASTERN GAS & FUEL LAKE	WV 4908	F-49-8
BLOOMINGDALE NO 6 REFUSE RANK	WV 4504	F-49-16	CONSOL COAL CO POND	WV 4901	F-49-8
BLOOMINGDALE NO 7 REFUSE RANK	WV 1904	F-49-4	CONSOL NO 93 REFUSE BANK & IMPOUNDMENT	WV 4913	F-49-8
BLOOMINGDALE NO 8 REFUSE RANK	WV 1905	F-49-3	COOLFONT DAM	WV 6515	F-49-12
BLOOMINGDALE NO 9 REFUSE RANK	WV 1906	F-49-3	COOPERS ROCK STATE FOREST	WV 6103	F-49-12
BLOOMINGDALE NO 10 REFUSE RANK	WV 7147	F-49-13	COOPERAS MINE FORK NO 2 REFUSE BANK	WV 4513	F-49-7
BLOOMINGDALE NO 11 REFUSE RANK	WV 5103	F-49-9	COURTNEY RUN (HUMPHREY #7)	WV 6104	F-49-12
BLOOMINGDALE NO 12 REFUSE RANK	WV 7219	F-49-15	CRESAP LOWER SLURRY POND	WV 5113	F-49-9
BLOOMINGDALE NO 13 REFUSE RANK	WV 4509	F-49-9	CRESAP UPPER SLURRY POND	WV 5112	F-49-9
BLOOMINGDALE NO 14 REFUSE RANK	WV 4510	F-49-9	CRYSTAL LAKE	WV 1701	F-49-2
BLOOMINGDALE NO 15 REFUSE RANK	WV 5411	F-49-10	CULLODEN FISHING AND WATER SUPPLY	WV 1101	F-49-2
BLOOMINGDALE NO 16 REFUSE RANK	WV 5402	F-49-10	DAM NO 1 (NEAR HILL)	WV 3513	F-49-5
BLOOMINGDALE NO 17 REFUSE RANK	WV 5504	F-49-10	DAVES AND CHRISTIANS FK SITE NO 1	WV 5512	F-49-10
BLOOMINGDALE NO 18 REFUSE RANK	WV 5505	F-49-10	DAVES AND CHRISTIANS FK SITE NO 2	WV 5513	F-49-10
BLOOMINGDALE NO 19 REFUSE RANK	WV 5507	F-49-10	DAVES AND CHRISTIANS FK SITE NO 3	WV 5514	F-49-10
BLOOMINGDALE NO 20 REFUSE RANK	WV 3509	F-49-10	DEGAN LAKE	WV 3322	F-49-5
BLOOMINGDALE NO 21 REFUSE RANK	WV 4102	F-49-15	DEHUF MINE & PLANT WASTE DISPOSAL SYS	WV 4509	F-49-7
BLOOMINGDALE NO 22 REFUSE RANK	WV 4103	F-49-15	DEVIL CREEK LAKE DAM NO 1	WV 6301	F-49-12
BLOOMINGDALE NO 23 REFUSE RANK	WV 7504	F-49-14	DICK HOLBERT LAKE	WV 4916	F-49-8
BLOOMINGDALE NO 24 REFUSE RANK	WV 5412	F-49-10	DILLYS MILL ROY SCOUT CAMP LAKE	WV 7504	F-49-14
BLOOMINGDALE NO 25 REFUSE RANK	WV 4512	F-49-12	DRY RUN SCS SITE SP P27	WV 7120	F-49-14
BLOOMINGDALE NO 26 REFUSE RANK	WV 13101	F-49-12	DUNN HOLLOW NO 1	WV 3905	F-49-6
BLOOMINGDALE NO 27 REFUSE RANK	WV 7119	F-49-13	DUNN HOLLOW NO 2	WV 3906	F-49-6
BLOOMINGDALE NO 28 REFUSE RANK	WV 4709	F-49-7	DUPONT WASTE LAKE	WV 3917	F-49-6
BLOOMINGDALE NO 29 REFUSE RANK	WV 13103	F-49-6	EAST LYNN DAM	WV 9901	F-49-17

I N V E N T O R Y O F D A M S O F T H E U N I T E D S T A T E S
I N D E X F O R W E S T V I R G I N I A

N A M E	I D. N O.	P A G E	N A M E	I D. N O.	P A G E
ELMER GRIMM LAKE	WV 7727	F-49-15	KOPPERSTON NO 3 REFUSE BANK	WV 10913	F-49-18
ELMORF MINE REFUSE DUMP	WV 10910	F-49-18	KOPPERSTON NO 3 REFUSE BANK	WV 10914	F-49-18
FAIRFAX POND	WV 7727	F-49-15	KOPPERSTON NO 4 DAM	WV 10902	F-49-18
FAYETTE COUNTY LAKE NO 1	WV 1902	F-49-3	KOPPERSTON NO 5 DAM	WV 10905	F-49-18
FEDERAL NO 2 REFUSE BANK	WV 6109	F-49-12	LAKE BUFFALO	WV 7502	F-49-14
FERRISDALE FARMS RECREATION LAKE	WV 2701	F-49-4	LAKE CHAMEVA	WV 3901	F-49-6
FISHHOOK PK	WV 1903	F-49-3	LAKE FLOYD	WV 3319	F-49-5
FLAT RUN LAKE	WV 9310	F-49-17	LAKE O:WOODS RECREATION CLUB LAKE	WV 7703	F-49-15
FLAT TOP LAKE ASSOCIATION, INC	WV 8101	F-49-16	LAKE RILEY	WV 4112	F-49-6
FOUR STATES WATER RES	WV 4902	F-49-8	LAKE SHERWOOD	WV 2506	F-49-4
FURNACE RUN DAM SITE	WV 3701	F-49-6	LAKE STEPHENS DAM	WV 8103	F-49-16
GALLIPOLIS LOCKS AND DAM	WV 5302	F-49-9	LAKE WASHINGTON	WV 10701	F-49-18
GAULEY FLEGE NO 4 COAL WASTE BANK	WV 6703	F-49-13	LAKE WASHINGTON DAM	WV 7906	F-49-15
GAULEY JUNCTION DAM	WV 1901	F-49-3	LAUREL RUN LAKE	WV 4918	F-49-8
GLADE CREEK RESERVOIR	WV 8108	F-49-16	LAWSON'S FARM LAKE	WV 8707	F-49-16
GLAKE RUN LAKE	WV 10103	F-49-18	LEE'S FISHING LAKE	WV 4301	F-49-7
GRAPEVINE RR REFUSE & IMPOUNDMENT	WV 4707	F-49-7	LITTLE BEAVER STATE PARK LAKE	WV 8107	F-49-16
GRASSHOPIPER HOLLOW LAKE	WV 6523	F-49-12	LITTLE LAUREL CR IMPOUNDMENT	WV 6701	F-49-13
GUYAN NO 5 IMPOUNDMENT & REFUSE BANK	WV 4506	F-49-7	LITTLE ROUGH RUN - USDA SCS 21	WV 3108	F-49-4
HANNIBAL LOCKS AND DAM	WV 10301	F-49-18	LOCHGELLY NO 2 POND NO 8 REFUSE BANK	WV 1905	F-49-3
HARLESS FISHING LAKE	WV 1102	F-49-2	LOCKS AND DAM 12 OHIO RIVER	WV 6907	F-49-13
HARMON CREEK SITE 10 14	WV 901	F-49-2	LOCKS AND DAM 13 OHIO RIVER	WV 5115	F-49-9
HARMON CREEK SITE NO 3	WV 902	F-49-2	LOCKS AND DAM 14 OHIO RIVER	WV 5116	F-49-9
HARMON CREEK SITE NO 4	WV 903	F-49-2	LONDON LOCKS AND DAM	WV 3907	F-49-6
HARTSVILLE CITY RESERVOIR	WV 4505	F-49-16	LOVERIDGE MINE REFUSE EMBANKMENT NO 2	WV 4914	F-49-8
HASHMIS FISHING LAKE	WV 1104	F-49-2	LOVERIDGE MINE REFUSE IMBRANKMENT NO 1	WV 4915	F-49-8
HATFIELD'S FARM LAKE	WV 6107	F-49-12	LOW GAP BRANCH NO 2 REFUSE DUMP	WV 10916	F-49-18
HILDEBRAND LOCK AND DAM	WV 1105	F-49-2	LOWER ROAD BRANCH (LYNCO NO 2)	WV 10903	F-49-18
HORSE CREEK DAM NO 1	WV 10901	F-49-18	LUNICE CREEK SITE NO 10	WV 2306	F-49-3
HORTON DAM	WV 5523	F-49-10	LUNICE CREEK SITE NO 11	WV 2307	F-49-3
HURRICANE WATER SUPPLY RESERVOIR	WV 7909	F-49-15	LUNICE CREEK SITE NO 9	WV 2305	F-49-3
INDIAN RIDGE REFUSE BANK	WV 10908	F-49-18	LYNCH LAKE	WV 6115	F-49-12
INDIAN RIDGE REFUSE BANK	WV 7909	F-49-15	MANNINGTON WATER SUPPLY DAM	WV 4921	F-49-8
ISLAND JACK RUN DAM	WV 7501	F-49-14	MAPLEWOOD LAKE	WV 3327	F-49-4
JACK SMITH BRANCH REFUSE BANK	WV 505	F-49-1	MAKLIN RUN SITE NO 1	WV 7703	F-49-14
JACKSON MILL DAM	WV 4109	F-49-6	MARMET LOCKS AND DAM	WV 3908	F-49-6
JAMISON COAL & COKE CO NO 3	WV 4907	F-49-8	MARY ROSE SALERNO LAKE	WV 3324	F-49-5
JAMISON COAL & COKE CO DAM NO 1	WV 4905	F-49-8	MC GRAM FORK SLURRY DAM	WV 8105	F-49-16
JAMISON COAL & COKE CO DAM	WV 4903	F-49-8	MCDONALD FORK (COAL MOUNTAIN)	WV 10904	F-49-19
JAMISON COAL & COKE CO NO 2	WV 4906	F-49-8	MEADOW BRANCH OF SLEEPY CR LAKE NO 1	WV 301	F-49-1
JARRELL BRANCH REFUSE BANK	WV 514	F-49-1	MELODY T RANCH LAKE	WV 1103	F-49-2
JENKINSON'S W T EMBANKMENT & IMPOUN	WV 4704	F-49-7	MEMORIAL LAKE	WV 905	F-49-2
JOHANN MINE	WV 4904	F-49-8	METHODIST CHURCH CAMP	WV 8708	F-49-16
JOCF BRANCH (IN NO 2) REFUSE DAM	WV 10911	F-49-18	MILE TREE DAM NO 2	WV 8702	F-49-16
JOHN F AMOS FLYASH DISPOSAL DAM	WV 3911	F-49-6	MILETREF RUN DAM NO 1	WV 8703	F-49-16
JOYCE LAKE	WV 3304	F-49-5	MILLCREST FARM POND	WV 6910	F-49-13
KEYS FERRY ACRES INC	WV 3702	F-49-6	MINGO COUNTY LAKE NO 1	WV 5901	F-49-11
KEYSTONE REFUSE DUMP MINE NO 1	WV 4706	F-49-8	MOD RUN IMPOUNDMENT	WV 4909	F-49-8

INVENTORY OF DAMS OF THE UNITED STATES
INDEX FOR WEST VIRGINIA

N A M E	ID. NO.	P A G E	N A M E	ID. NO.	P A G E
MONCLO IMPOUNDMENT	WV 4501	F-49-7	PATTERSON CREEK SITE NO 26	WV 5711	F-49-11
MOORES RUN LAKE DAM NO 1	WV 3101	F-49-4	PATTERSON CREEK SITE NO 14	WV 5707	F-49-11
MOUNTAIN LOCK AND DAM	WV 6106	F-49-12	PATTERSON CREEK SITE NO 4	WV 2311	F-49-3
MOUNTAINFUR-LOWER COAL LICK DAM	WV 3304	F-49-5	PATTERSON CREEK SITE NO 2	WV 2309	F-49-3
MOUNTAINFUR-UPPER COAL LICK DAM	WV 4923	F-49-8	PEACH CREEK IMPOUNDMENT	WV 4507	F-49-7
MOUNTAINFUR-UPPER COAL LICK DAM	WV 7701	F-49-15	PEEPLESS-EAGLE NO 1 REFUSE BANK	WV 6705	F-49-13
MUD FORK REFUSE BANK	WV 4514	F-49-7	PENDLETON RUN WATER SHED	WV 9304	F-49-17
NEW CREEK SITE NO 1	WV 5701	F-49-10	PENNSBORO WATER SUPPLY	WV 8511	F-49-16
NEW CREEK SITE NO 10	WV 2302	F-49-3	PENNSYLVANIA GLASS AND SAND CORP	WV 6524	F-49-12
NEW CREEK SITE NO 12	WV 2303	F-49-3	PENNSYLVANIA GLASS SAND DAM R	WV 6505	F-49-12
NEW CREEK SITE NO 14	WV 2304	F-49-3	PIEDMONT REFUSE BANK & IMPOUNDMENT	WV 5515	F-49-10
NEW CREEK SITE NO 16	WV 5705	F-49-10	PIKE ISLAND LOCKS AND DAM	WV 6908	F-49-13
NEW CREEK SITE NO 17	WV 5706	F-49-10	PINEVILLE (KEPLER MINF) REFUSE BANK	WV 10918	F-49-19
NEW CREEK SITE NO 5	WV 5702	F-49-10	PINNACLE CREEK REFUSE BANK	WV 10917	F-49-19
NEW CREEK SITE NO 7	WV 5703	F-49-10	PINNACLE ROCK STATE PARK LAKE	WV 5521	F-49-10
NEW CREEK SITE NO 9	WV 5704	F-49-10	PIPESTEM RESORT AREA LAKE	WV 8903	F-49-17
NEW GLENWATER LOCKS AND DAM	WV 2901	F-49-4	POIK CREEK SITE NO 1	WV 4101	F-49-6
NIMITY WATER SUPPLY	WV 4905	F-49-17	POIK CREEK SITE NO 12	WV 4108	F-49-6
NO 3 WEST OF JOHNWALLIS	WV 8506	F-49-16	POIK CREEK SITE NO 4	WV 4102	F-49-6
NORTH BRANCH OF BURAKE AREA LAKE	WV 4809	F-49-16	POIK CREEK SITE NO 6	WV 4103	F-49-6
OLD BRANCH LAKE	WV 5911	F-49-13	POIK CREEK SITE NO 5	WV 4104	F-49-6
OLD BRANCH LAKE	WV 5524	F-49-10	POIK CREEK SITE NO 7	WV 4105	F-49-6
OLD BRANCH LAKE	WV 4514	F-49-12	POIK CREEK SITE NO 8	WV 4106	F-49-6
OLD BRANCH LAKE	WV 5722	F-49-10	POIK CREEK SITE NO 9	WV 4107	F-49-7
OLD BRANCH LAKE	WV 6104	F-49-12	POND FORK IMPOUNDMENT	WV 509	F-49-10
OLD BRANCH LAKE	WV 10912	F-49-10	POWER (BEICH BOTTOM) REFUSE BANK	WV 904	F-49-2
OLD BRANCH LAKE	WV 5709	F-49-11	PREATER IMPOUNDMENT NO 2 REFUSE BANK	WV 507	F-49-1
OLD BRANCH LAKE	WV 2310	F-49-3	PREATER IMPOUNDMENT NO 1 REFUSE BANK	WV 508	F-49-1
OLD BRANCH LAKE	WV 2315	F-49-3	PRESTON CO LIGHT & POWER LAKE NO 2	WV 7711	F-49-15
OLD BRANCH LAKE	WV 2314	F-49-3	PUBLIC WATER SYSTEM IMPOUNDMENT	WV 5501	F-49-10
OLD BRANCH LAKE	WV 5714	F-49-11	PULLMAN SITE NO 1	WV 8502	F-49-16
OLD BRANCH LAKE	WV 2308	F-49-3	RACINE LOCKS AND DAM	WV 5301	F-49-9
OLD BRANCH LAKE	WV 5718	F-49-11	RANGE LAKE ESTATES RIG LAKE	WV 7910	F-49-15
OLD BRANCH LAKE	WV 5710	F-49-11	RAYMOND WARD POND	WV 9701	F-49-17
OLD BRANCH LAKE	WV 5719	F-49-11	RED JACKET WASTE EMBANKMENT (MINE 17	WV 5904	F-49-11
OLD BRANCH LAKE	WV 5715	F-49-11	RIGHT FORK OF PINE CREEK IMPOUNDMENT	WV 4508	F-49-7
OLD BRANCH LAKE	WV 5713	F-49-11	RORIN HOOD REFUSE DUMP	WV 512	F-49-1
OLD BRANCH LAKE	WV 5726	F-49-11	RORINSON CREEK POND FORK REFUSE BANK	WV 510	F-49-1
OLD BRANCH LAKE	WV 2313	F-49-3	RORINSON RUN MINE NO 95	WV 3315	F-49-5
OLD BRANCH LAKE	WV 2314	F-49-3	RORINSON RUN MINE NO.95	WV 3325	F-49-5
OLD BRANCH LAKE	WV 5717	F-49-11	ROCK LAKE	WV 4917	F-49-8
OLD BRANCH LAKE	WV 5712	F-49-11	ROCKCLIFF	WV 3107	F-49-4
OLD BRANCH LAKE	WV 2311	F-49-3	ROCKHOUSE BRANCH REFUSE BANK	WV 511	F-49-1
OLD BRANCH LAKE	WV 5716	F-49-11	ROLLINS LAKE NO 2	WV 3514	F-49-5
OLD BRANCH LAKE	WV 5714	F-49-11	SALEM FORK SITE NO 11	WV 3308	F-49-5
OLD BRANCH LAKE	WV 5717	F-49-11	SALEM FORK SITE NO 11A	WV 3309	F-49-5
OLD BRANCH LAKE	WV 5712	F-49-11	SALEM FORK SITE NO 12	WV 3310	F-49-5
OLD BRANCH LAKE	WV 2312	F-49-3	SALEM FORK SITE NO 14	WV 3312	F-49-5

I N V E N T O R Y O F D A M S O F T H E U N I T E D S T A T E S
I N D E X F O R W E S T V I R G I N I A

N A M E	ID. NO.	P A G E	N A M E	ID. NO.	P A G E
SALFEM FORK SITE NO 9	WV 3307	F-49-5	SUMMERSVILLE DAM	WV 6702	F-49-13
SALFEM FORK SITE NO X	WV 3314	F-49-5	SUMMIT LAKE	WV 2505	F-49-4
SALT LICK CREEK SITE NO 9	WV 706	F-49-1	SUTTON DAM	WV 701	F-49-2
SALT LICK CREEK SITE NO 4	WV 702	F-49-1	TAYLOR CREEK REFUSE IMPOUNDMENT	WV 1504	F-49-2
SALT LICK CREEK SITE NO 8	WV 705	F-49-2	TENNANTS FARM POND	WV 10703	F-49-18
SALT LICK CREEK SITE NO 6	WV 703	F-49-1	TERRA ALTA LAKE	WV 7721	F-49-15
SALT LICK CREEK SITE NO 7	WV 704	F-49-1	TETER CREEK LAKE NO 1	WV 101	F-49-4
SCARLETT REFUSE BANK & IMPOUNDMENT NO 2	WV 5902	F-49-11	THORN BOTTOM FARM POND	WV 3102	F-49-4
SCOTT LAKE	WV 8304	F-49-16	THREE ROOM CAMP REFUSE BANK	WV 5905	F-49-11
SEAFCA LAKE	WV 7505	F-49-14	TIRRS RUN RESERVOIR	WV 6119	F-49-12
SEWELL NO 4 COAL WASTE EMBANKMENT	WV 6704	F-49-13	TOLLIVER BRANCH REFUSE BANK	WV 5514	F-49-10
SHAWAR LAKE	WV 8302	F-49-16	TOMLINSON RUN DAM	WV 2902	F-49-4
SHINNINGTON WATER SUPPLY	WV 516	F-49-5	TOWN OF BELINGTON WATER SUPPLY DAM	WV 102	F-49-1
SKIN PUDLAR BRANCH REFUSE DUMP	WV 3303	F-49-1	TOWN OF BRIDGEPORT DAM	WV 3328	F-49-5
SLEPPY HOLLOW LAKE	WV 3303	F-49-5	TOWN OF MASONTOWN WATER SUPPLY DAM	WV 7705	F-49-15
SMA PERMIT NO 15A-72 DAM NO 2	WV 8110	F-49-16	TOWN OF WINFIELD PUBLIC WATER SUPPLY	WV 7901	F-49-15
SMA PERMIT NO 15A-72 DAM NO 1	WV 8111	F-49-16	TURKEY GAP MINE REFUSE DUMP	WV 5517	F-49-10
SOUTFILL RUN REFUSE BANK	WV 6906	F-49-13	TURKEY RUN LAKE	WV 3519	F-49-5
SOUTH FORK SITE NO 1	WV 3103	F-49-4	TWIN BRANCH DAM	WV 4711	F-49-8
SOUTH FORK SITE NO 10	WV 7103	F-49-14	TYGART LAKE	WV 9101	F-49-17
SOUTH FORK SITE NO 11	WV 7104	F-49-14	UNION CARBIDE H+F CLUR LAKE NO 3	WV 1502	F-49-2
SOUTH FORK SITE NO 12	WV 7105	F-49-14	UNION CARBIDE H+F CLUR LAKE NO 1	WV 1501	F-49-2
SOUTH FORK SITE NO 13	WV 7106	F-49-14	UNION CARBIDE'S TECH NEW FLY ASH DAM	WV 3902	F-49-6
SOUTH FORK SITE NO 14	WV 7107	F-49-14	UNITED FUEL GAS COMPANY LAKE	WV 3915	F-49-6
SOUTH FORK SITE NO 15	WV 7108	F-49-14	UNNAMED LAKE ON TR-SLEEPY CREEK	WV 6522	F-49-12
SOUTH FORK SITE NO 16	WV 7109	F-49-14	UPPER BUFFALO CREEK SITE NO 2	WV 4910	F-49-8
SOUTH FORK SITE NO 18	WV 7110	F-49-14	UPPER BUFFALO CREEK SITE NO 39	WV 4911	F-49-8
SOUTH FORK SITE NO 2	WV 3104	F-49-4	UPPER DECKERS CREEK SITE NO 2	WV 7707	F-49-15
SOUTH FORK SITE NO 21	WV 7111	F-49-14	UPPER DECKERS CREEK SITE NO 1	WV 7706	F-49-15
SOUTH FORK SITE NO 27	WV 7112	F-49-14	UPPER DECKERS CREEK SITE NO 4	WV 7709	F-49-15
SOUTH FORK SITE NO 32	WV 7113	F-49-14	UPPER DECKERS CREEK SITE NO 5	WV 7711	F-49-15
SOUTH FORK SITE NO 33	WV 7114	F-49-14	UPPER DECKERS CREEK SITE NO 6	WV 7711	F-49-15
SOUTH FORK SITE NO 35	WV 7115	F-49-14	UPPER GRAVE CREEK SITE NO 3	WV 5105	F-49-9
SOUTH FORK SITE NO 34	WV 7114	F-49-14	UPPER GRAVE CREEK SITE NO 1	WV 5104	F-49-9
SOUTH FORK SITE NO 37	WV 7117	F-49-14	UPPER GRAVE CREEK SITE NO 4	WV 5106	F-49-9
SOUTH FORK SITE NO 4	WV 3105	F-49-4	UPPER GRAVE CREEK SITE NO 5	WV 5107	F-49-9
SOUTH FORK SITE NO 5	WV 3104	F-49-4	UPPER GRAVE CREEK SITE NO 8	WV 5110	F-49-9
SOUTH FORK SITE NO 6	WV 7101	F-49-14	UPPER GRAVE CREEK SITE NO 7	WV 5109	F-49-9
SOUTH FORK SITE NO 9	WV 7102	F-49-14	UPPER GRAVE CREEK SITE NO 9	WV 5111	F-49-9
SPENCER-CHARLES FORK DAM	WV 8705	F-49-17	UPPER SMITH LAKE	WV 10705	F-49-18
SPRICE ISLAND LAKE	WV 9309	F-49-17	W H MASS POND	WV 10704	F-49-18
SPRICE MOUNT LAKE	WV 8301	F-49-16	WAR CREEK LAKE NO 1	WV 4702	F-49-8
STEELE RUN DAM	WV 6101	F-49-12	WARM SPRINGS RUN SITE NO 1	WV 6506	F-49-13
STERRAT NO 15 WASTE EMBANKMENT	WV 4510	F-49-7	WARM SPRINGS RUN SITE NO 3	WV 6508	F-49-13
STON COAL CREEK DAM AND RESERVOIR	WV 4113	F-49-7	WARM SPRINGS RUN SITE NO 4	WV 6509	F-49-13
STONY RIVER DAM	WV 9308	F-49-17	WARM SPRINGS RUN SITE NO 9	WV 6513	F-49-13
STONY RIVER POWER STATION DAM	WV 2301	F-49-3	WARM SPRINGS RUN SITE NO 6	WV 6511	F-49-12
STOWAN LAKE	WV 6117	F-49-12	WARM SPRINGS RUN SITE NO 5	WV 6510	F-49-13

I N V E N T O R Y O F D A M S O F T H E U N I T E D S T A T E S
I N D E X F O R W E S T V I R G I N I A

N A M E	I D . N O .	P A G E	N A M E	I D . N O .	P A G E
WARM SPRINGS RUN SITE NO 2	WV 6507	F-49-13			
WARM SPRINGS RUN SITE NO 7	WV 6512	F-49-13			
WEST FORK IMPOUNDMENT	WV 502	F-49-1			
WESTON DAM	WV 4110	F-49-7			
WHITMAN CREEK WASTE EMBANKMENT & IMPO	WV 4511	F-49-7			
WILLIAMS MINE IMPOUNDMENT NO 1	WV 3317	F-49-5			
WILLIAMS MINE IMPOUNDMENT NO 2	WV 331A	F-49-5			
WINFIELD LOCKS AND DAM	WV 7903	F-49-15			
WOODLAND LAKE	WV 2904	F-49-4			
WYCO DAM	WV 10919	F-49-19			

INVENTORY OF DAMS IN THE UNITED STATES

1983
1982
1981

DIST. FROM DAM (MI.)
3
4
19

OWNER
3 OTTO ROBERTS
4 ADAMS COUNTY
19

NEAREST DOWNSTREAM CITY/TOWN/VILLAGE
ARKDALE
ARKDALE
WISCONSIN DELLS
EASTON
PLAINVILLE
FRIENDSHIP
NEW ROME
NEW ROME
NEW ROME
NEW ROME
BROOKS
OXFORD
WISCONSIN DELLS
WISCONSIN DELLS

POPULATION
782
782
2,211
487
553
623
536
536
536
536
414
462
2,211
2,372

HAZARD POTENTIAL
1-HIGH
2-SIGNIFICANT
3-LOW

MAX CAPACITY (ACRE-FT.)
330
2,950
240,960
200
250
1,000
6,350
50
90
50
80
285
350
4,100
80

YEAR COMPLETED
1966
1924
1950
1909
1972
1928
1969
1934
1934
1934
1935
1966
1969
1968
1968

HAZARD POTENTIAL
1-HIGH
2-SIGNIFICANT
3-LOW

HAZARD POTENTIAL
1-HIGH
2-SIGNIFICANT
3-LOW

HAZARD POTENTIAL
1-HIGH
2-SIGNIFICANT
3-LOW

HAZARD POTENTIAL
1-HIGH
2-SIGNIFICANT
3-LOW

NAME OF DAM OR IMPOUNDMENT	RIVER OR STREAM	TYPE OF DAM	YEAR COMPLETED	HAZARD POTENTIAL	MAX CAPACITY (ACRE-FT.)	NEAREST DOWNSTREAM CITY/TOWN/VILLAGE	POPULATION	DIST. FROM DAM (MI.)	OWNER
ARKDALE	BIG ROCHE A CRI CREEK	GRAVITY EARTH	1966	R	330	ARKDALE	782	3	OTTO ROBERTS
BIG FLATS	BIG ROCHE A CRI	GRAVITY EARTH	1924	R	2,950	ARKDALE	782	4	ADAMS COUNTY
CASTLE ROCK	WISCONSIN	GRAVITY EARTH	1950	H C	240,960	WISCONSIN DELLS	2,211	19	
FASTON	CAMPRELL CREEK	GRAVITY EARTH	1909	R	200	EASTON	487	3	WILLIAM HERMAN
FAWN LAKE	TROUT CREEK	GRAVITY EARTH	1972	R	250	PLAINVILLE	553	2	FAWN LAKE INCORPORATED
FRIENDSHIP	LITTLE ROCHE A CRI	GRAVITY EARTH	1928	R	1,000	FRIENDSHIP	623	2	VILLAGE OF FRIENDSHIP
LAKE CANELOT	FOURTEEN MILE CREEK	GRAVITY EARTH	1969	R	6,350	NEW ROME	536	5	ADAMS COUNTY
LEOLA 15	DITCH 5	GRAVITY EARTH	1934	I R	50	NEW ROME	536	17	
LEOLA 19	DITCH 2	GRAVITY EARTH	1934	I R	90	NEW ROME	536	15	
LEOLA 4	DITCH 3	GRAVITY EARTH	1934	I R	50	NEW ROME	536	14	
LEOLA R	DITCH 5	GRAVITY EARTH	1935	I R	80	NEW ROME	536	12	
MCGINNIS LAKE	NEENAH CREEK	GRAVITY EARTH	1966	R	285	BROOKS	414	2	RAYMOND FARREY
PEPPERMILL LAKE	PEPPERMILL CREEK	GRAVITY EARTH	1969	R	350	OXFORD	462	4	
SHERWOOD	FOURTEEN MILE CREEK	EARTH	1968	R	4,100	WISCONSIN DELLS	2,211	45	
SPLITFK	CARTER CREEK	EARTH	1968	R	80	WISCONSIN DELLS	2,372	32	
ASHLAND COUNTY									
BRUNSWEILER CREEK	BRUNSWEILER	GRAVITY EARTH	1936	R	1,500	MINERSVILLE	601	9	MARTIN HANSON
DAY	WEST FORK CHIPPEWA	GRAVITY EARTH	1969	R	6,190	CLAM LAKE	122	1	
ELM HOLT WILDLIFE	TR BAD	GRAVITY EARTH	1971	R	72	ODANAH	676	13	
LAKE TRAFF	THREE LAKE OUTLET	EARTH	1940	R S	670	MARENGO	265	11	
MARTIN HANSON	TR RAD	EARTH	1969	O	53	ODANAH	676	14	
MARTIN HANSON	TR BRUNSWEILER	EARTH	1971	O R	60	MARENGO	265	13	
WHITE RIVER	WHITE	GRAVITY EARTH	1926	H R	670	ODANAH	501	15	
HARRON COUNTY									
ANDERSON	UPPER PINE CREEK	GRAVITY EARTH	1952	R	190	DALLAS	387	2	VILLAGE OF DALLAS

PURPOSES: I - IRRIGATION C - FLOOD CONTROL S - WATER SUPPLY D - DEBRIS CONTROL
 H - HYDROELECTRIC N - NAVIGATION R - RECREATION G - OTHER

INVENTORY OF DAMS IN THE UNITED STATES

WISCONSIN (CONT'D)
BARRON COUNTY (CONT'D)

NAME OF DAM OR IMPOUNDMENT	RIVER OR STREAM	TYPE OF DAM	YEAR COMPLETED		PUR. HEIGHT (FT)	MAX CAPACITY (ACRE-FT.)	NEAREST DOWNSTREAM CITY/TOWN/VILLAGE	POPULATION	DIST. FROM DAM (MI.)	OWNER	CONGR DIST
			R	S							
BEAR LAKE	BEAR CREEK	GRAVITY EARTH	1920	R S	13	38,120	HAUGEN	251	2	BARRON COUNTY	03
REAPER DAM LAKE 2MP543	HAY	EARTH	1942	R	9	49,070	CUMBERLAND	1,859			03
HIB MOON LAKE G167	MOON CREEK	EARTH	1968	R	10	3,500	PRAIRIE FARM	605	14		03
HOLGER	HEMLOCK CREEK	GRAVITY EARTH	1937	R	7	700	MIKANA	516	4	BARRON COUNTY	03
CAMERON	CRANBERRY CREEK	EARTH	1935	R	7	200	CAMERON	1,000			03
CEDAR LAKE	RED CEDAR	GRAVITY EARTH	1911	R	11	68,630	MIKANA	516		BARRON COUNTY	03
CHETEK	CHETEK	GRAVITY EARTH	1925	H R	11	41,700	CHETEK	1,672		BARRON COUNTY	03
CITY DAM	YELLOW	GRAVITY EARTH	1918	H R	11	540	BARRON	2,410		CITY OF BARRON	03
LYK E2980	TR MOOSE EAR CREEK	EARTH	1965	R	9	120	CHETEK	1,672	8		03
LITTLE REAR CREEK	LITTLE REAR CREEK	EARTH	1964	R	9	180	RICE LAKE	7,502	10		03
MILLER G877 19	HAY OFFSTREAM	EARTH	1972	D O R	8	80	PRAIRIE FARM	436	11		03
MORDRY	TR VANCE CREEK OFFSTREAM	EARTH	1963	O R	18	57	WHEELER	205	16		03
PRAIRIE FARM	HAY	GRAVITY EARTH	1958	R	10	200	PRAIRIE FARM	436		VILLAGE OF PRAIRIE FARM	03
RICE LAKE	RED CEDAR	GRAVITY EARTH	1937	H R	12	10,770	RICE LAKE	7,502		BARRON COUNTY	03
SWEENEY POND CREEK	SWEENEY POND CREEK	EARTH	1964	R	10	580	BARRON	2,410	6		03
TAYLOR	YELLOW	GRAVITY EARTH	1935	H R	13	500	BARRON	2,410		CITY OF BARRON	03
TOYOTA G5925	TR RED CEDAR	EARTH	1972	O R	16	80	SAND CREEK	547	5		03
HAYFIELD COUNTY											
DRUMMOND	LONG LAKE BRANCH	EARTH	1889	R	15	450	DRUMMOND	348	12	WI DEPT OF TRANS. HIGH. DIV.	07
DRUMMOND LAKE	WHITE LONG LAKE BRANCH	GRAVITY EARTH	1961	R	13	2,560	MASON	149	19		07
IRON RIVER POINT AND POWERS FARM	WHITE IRON	EARTH	1921	R	23	940	NONF			IRON RIVER MTR	07
JOHNSON SPRING G4211	JOHNSON SPRINGS	GRAVITY EARTH	1969	R	8	50	MASON	149	13	LI. L. TEL	07
LAKE CREEK	LONG LAKE BRANCH	GRAVITY EARTH	1938	R	9	42,870	DRUMMOND	348	4		07
MIDDLE FORT LAIME LAKE	FAIR CLAIRE	GRAVITY EARTH	1939	R	15	24,200	GORDON	481	14		07
MORRIS	EAST FORK WHITE	GRAVITY EARTH	1961	R	10	20,650	DELTA	153	6	3 HAYFIELD COUNTY	07
MURPHY	MAMMASON	GRAVITY EARTH	1966	R	10	71,390	STAYARD	1,473	25		07

PUR. POSSES: 1-HEAVY, 2-MODERATE, 3-LOW. HAZARD POTENTIAL: 1-HIGH, 2-SIGNIFICANT, 3-LOW. O-OTHER CONTROL.

INVENTORY OF DAMS IN THE UNITED STATES



WISCONSIN (CONT'D)
RAYFIELD COUNTY (CONT'D)

NAME OF DAM OR IMPOUNDMENT	RIVER OR STREAM	TYPE OF DAM	YEAR COMPLETED	PURPOSE	HEIGHT (FT)	MAX CAPACITY (ACRE-FT.)	NEAREST DOWNSTREAM CITY, TOWN, VILLAGE	POPULATION	DIST. FROM DAM (MI.)	OWNER	HAZARD POTENTIAL	SIGNIFICANT
PORT WING 2WP689	IRON	GRAVITY EARTH	1948	H R	55	2,640	NONE					07
HUFFALO COUNTY												
ALMA MILL 1	RIESCH CREEK	EARTH	1961	D C	26	190	ALMA	1,002	5			03
ALMA MILL 2	TR MILL CREEK	EARTH	1961	D C	29	40	ALMA	1,002	6			03
ALMA MILL 3	TR MILL CREEK	EARTH	1961	D C	29	55	ALMA	1,002	6			03
ALMA MILL 4	TR FIMIAN CREEK	EARTH	1961	D C	27	70	ALMA	1,002	5			03
ALMA MILL 5	TP MILL CREEK	EARTH	1961	D C	23	55	ALMA	1,002	7			03
ALMA MILL 6	FIMIAN	EARTH	1961	D C	25	35	ALMA	1,002	6			03
ALMA UNITED STATES NUMBER 4	MISSISSIPPI	EARTH OTHER	1935	N	7	878,000	ALMA	1,002				03
BROWNIEFF GIP 6	BROWNLEE CREEK	EARTH	1974	R	24	210	MONDOVI	2,343	1	CITY OF MONDOVI		03
GARDEN VALLEY 10	TR MISSISSIPPI	EARTH	1964	D C	28	335	BUFFALO CITY	785	3			03
SOUTH NELSON 1	SPRING CREEK	EARTH	1963	C D	30	160	ALMA	1,002	4			03
BURNETT COUNTY												
AMSTERDAM SLOUGH GIP 90	BLACK BROOK	GRAVITY EARTH	1968	O R	8	3,000	WOLF CREEK	399	58			07
CLAM LAKE 2WP233	CLAM	GRAVITY EARTH	1936	R	8	16,200	SAINT CROIX FALLS	1,457	70			07
CLAM LAKE 2WP233	CLAM	GRAVITY EARTH	1936	R	8	16,260	SAINT CROIX FALLS	1,457	70	BURNETT COUNTY		07
CLAM RIVER	CLAM	GRAVITY ROCKFILL	1942	H R	35	5,600	ST CROIX FALLS	1,457	55			07
DEER MEADOWS DIKE 9 FLORA 3	TR HAY CREEK	EARTH	1962	R	8	190	GRANTSBURG	1,113	3			07
DEER MEADOWS PHANTOM LEVEE DEVELOPMENT	TR HAY CREEK	EARTH	1962	R	9	10,270	GRANTSBURG	327	3			07
DEER MEADOWS PHANTOM LEVEE DEVELOPMENT	TR HAY CREEK	EARTH	1962	R	8	10,270	GRANTSBURG	327	4			07
HICKERSON	YELLOW	GRAVITY EARTH	1920	H R	38	1,150	DANBURY	557	1			07
MOULAK AND PROFITT 3WP253	GLENDENNING CREEK	EARTH	1969	R	14	360	DANBURY	557	12			07
LOON LAKE	WOOD	GRAVITY EARTH	1950	R	9	50	GRANTSBURG	1,113	3	VILLAGE OF GRANTSBURG		07
LOWER EAST LAKE 2WP936	LOON CREEK	ROCKFILL EARTH	1939	R O	8	3,800	DANBURY	557	15	BURNETT COUNTY		07
	NAMEKAGON OFF STREAM	EARTH	1953	R	7	170	DANBURY	557	25			07

PURPOSES: 1 - IRRIGATION, 2 - FLOOD CONTROL, 3 - NAVIGATION, 4 - WATER SUPPLY, 5 - DEBRIS CONTROL, 6 - RECREATION, 7 - OTHER
HAZARD POTENTIAL: 1 - HIGH, 2 - SIGNIFICANT, 3 - LOW

INVENTORY OF DAMS IN THE UNITED STATES



WISCONSIN (CONT'D)
BURNETT COUNTY (CONT'D)

NAME OF DAM OR IMPROVEMENT	RIVER OR STREAM	TYPE OF DAM	YEAR COMPLETED	PUB. HEIGHT (FT)	MAX. CAPACITY (ACRE FT.)	NEAREST DOWNSTREAM CITY OR TOWN (VILLAGE)	POPULATION	DIST. FROM DAM (MI.)	OWNER	DIST. FROM DAM (MI.)	OWNER
NORTH MIDWEST CRANBERRY COMPANY #P99	MCKENZIE CREEK	GRAVITY EARTH	1950	0	260	SPOONER	2,328	18			
SOUTH MIDWEST CHANFERRY COMPANY #P99	MCKENZIE CREEK	GRAVITY EARTH	1957	0	540	SPOONER	2,388	18			
WEBB LAKE #20466	WEBB CREEK	GRAVITY EARTH	1941	R	9,870	RIVERSIDE	139	13			
CALUMET COUNTY											
CHILTON	SOUTH BRANCH MANITOWOC	GRAVITY	1954	R	60	CHILTON	2,959		1	CITY OF CHILTON	06
HAYTON	SOUTH BRANCH MANITOWOC	EARTH GRAVITY	1908	R	200	HAYTON	1,102		2	JOHN THOMAS	06
CHIPPEWA COUNTY											
BLOOMER MILL	DUNCAN CREEK	GRAVITY	1909	R	800	BLOOMER	3,208		1	CITY OF BLOOMER	01
ROSE	TR. CHIPPEWA	EARTH	1964	O R	58	JIM FALLS	1,523	1			07
CHIPPEWA FALLS #P99	CHIPPEWA	GRAVITY EARTH	1928	H R	7,800	CHIPPEWA FALLS	13,590				07
CONLEY #1643 I	NORTH BRANCH MUD CREEK	EARTH	1968	H	160	HOLCOMBE	712	29			07
CORNELL #1930 ITR	CHIPPEWA	GRAVITY EARTH	1913	H R	22,280	CORNELL	1,584				07
DEER MILLS	DUNCAN CREEK	GRAVITY	1959	S R	440	CHIPPEWA FALLS	13,510		2	CHIPPEWA FALLS	07
HANSON	ONEIL CREEK	GRAVITY	1949	R	3,920	EAGLETON	2,283	9	3	MARTIN HANSON	07
HOLCOMBE #P99	CHIPPEWA	GRAVITY EARTH	1950	H R	12,000	HOLCOMBE	712	1			07
ETHEL #P99	CHIPPEWA	GRAVITY EARTH	1910	H R	21,450	CHIPPEWA FALLS	13,590	12			07
LEWIS #P99	EARL HALLIF OUTLET	EARTH	1908	R	650	EAU CLAIRE	46,624	7	2	GEORGE REVOR	07
LEWIS #P99	OTTER CREEK	GRAVITY	1909	H	15,000	CADOTT	1,033	19	3	CHIPPEWA COUNTY	07
LEWIS #P99	OTTER CREEK	GRAVITY	1910	R	290	STANLEY	2,098		1	VILLAGE OF STANLEY	07
LEWIS #P99	OTTER CREEK	GRAVITY	1910	H	130	CADOTT	1,033		2	VILLAGE OF CADOTT	07
LEWIS #P99	OTTER CREEK	EARTH	1956	H	160	HOLCOMBE	712	17			07
LEWIS #P99	OTTER CREEK	EARTH	1956	H	50	HOLCOMBE	712	17			07
LEWIS #P99	OTTER CREEK	EARTH	1956	H	170	HOLCOMBE	712	15			07
LEWIS #P99	OTTER CREEK	EARTH	1956	H	170	HOLCOMBE	712	15			07
LEWIS #P99	OTTER CREEK	EARTH	1956	H	170	HOLCOMBE	712	15			07

0 DESIGNED BY 1 HIGH 2 SIGNIFICANT 3 LOW

INVENTORY OF DAMS IN THE UNITED STATES

WISCONSIN (CONT'D)
CHIPPewa COUNTY (CONT'D)

NAME OF DAM OR IMPOUNDMENT	RIVER OR STREAM	TYPE OF DAM	YEAR COMPLETED	PURPOSE	HEIGHT (FT)	MAX CAPACITY (ACRE-FT.)	NEAREST DOWNSTREAM CITY, TOWN, VILLAGE	POPULATION	DIST FROM DAM (MI.)	OWNER	COMMENTS
MISSOURI #P37	CHIPPewa	OTHER EARTH	1917		58	226,340	CHIPPewa FALLS	13,590	3		07
CLARK COUNTY											
CLARK COUNTY 1	FIVE MILE CREEK	GRAVITY EARTH	1934	I R	7	120	HATFIELD	1,089	20		07
CLARK COUNTY 15	MAY CREEK	GRAVITY EARTH	1935	I R	8	110	EAU CLAIRE	46,624	49		07
CLARK COUNTY 2	CREEK 24 5	GRAVITY EARTH	1934	I R	10	90	HATFIELD	1,089	17		07
CLARK COUNTY 5	FIVE MILE CREEK	GRAVITY EARTH	1936	I R	9	420	HATFIELD	1,089	16		07
DORCHESTER	POPPLE	GRAVITY EARTH	1968	R	10	70	DORCHESTER	570			07
DUBICKI TOPOLA F6009	TR GOGGLE EYE	EARTH	1966	R	16	70	EIDSVOLO	871	3		07
FRANK STAVIETEC F6403	TR BLACK	EARTH	1966	R	11	63	GREENWOOD	1,144	20		07
HUMPHRO	EAST FORK HALLS CREEK	GRAVITY EARTH	1936	R	14	200	HUMBIRO	586		3 TOWN OF MENTOR	07
MEAD	SOUTH BRANCH EAU CLAIRE	GRAVITY EARTH	1951	R	16	4,000	FALL CREEK	932	35	3 CLARK COUNTY	07
MECH	TR SOUTH FORK EAU CLAIRE	GRAVITY EARTH	1971	R	13	100	EAU CLAIRE	45,502	58		07
OWEN CITY	BRICK CREEK	GRAVITY EARTH	1938	R	10	90	OWEN	1,037		3 CITY OF OWEN	07
QUALLY E1R54	ROCK CREEK	EARTH	1969	R	10	340	HATFIELD	261	15		07
ROCK	MAY CREEK	ARCH EARTH	1939	R	12	1,240	FALL CREEK	932	28	2 CLARK COUNTY	07
SHERWOOD	MAY CREEK	GRAVITY EARTH	1936	R	11	740	CITY POINT	189	9	3 CLARK COUNTY	07
WEDGES CREEK	WEDGES CREEK	GRAVITY EARTH	1930	R	10	110	HATFIELD	261	13	3 CLARK COUNTY	07
COLUMBIA COUNTY											
ARNO KRAUSE E4457	TR JENNINGS CREEK	EARTH	1966	R	13	94	WYOCENA	784	8		02
CAMBRIA	NORTH BRANCH DUCK CREEK	EARTH	1865	S R	23	190	CAMBRIA	645	2	VILLAGE OF CAMBRIA	02
CURTIS 2WP1601	TR DUCK CREEK	GRAVITY EARTH	1965	R	8	300	MERRIMAC	396	20		02
CURTIS 2WP1601	TR DUCK CREEK	GRAVITY EARTH	1964	R	8	290	DEKORRA	1,965	9		02
DATES MILL	FRENCH CREEK	GRAVITY EARTH	1958	R	8	290	ENDEAVOR	329	14	2 ROBERT WILCOX	02
FALL RIVER	NORTH BRANCH CRAWFISH	GRAVITY EARTH	1918	R	13	900	FALL RIVER	701	1	VILLAGE OF FALL RIVER	02
FIGOR	MIDDLE BRANCH DUCK CREEK	GRAVITY EARTH	1961	H R	8	95	WYOCENA	784	2	3 DON FIGOR	02

PURPOSES I - IRRIGATION C - FLOOD CONTROL S - WATER SUPPLY D - DEBRIS CONTROL
H - HYDROELECTRIC N - NAVIGATION R - RECREATION O - OTHER

HAZARD POTENTIAL 1 - HIGH 2 - SIGNIFICANT 3 - LOW

INVENTORY OF DAMS IN THE UNITED STATES



WISCONSIN (CONT'D)
COLUMBIA COUNTY (CONT'D)

NAME OF DAM OR IMPROVEMENT	RIVER OR STREAM	TYPE OF DAM	YEAR COMPLETED	PURPOSE	HEIGHT (FT)	MAX CAPACITY (ACRE-FT.)	NEAREST DOWNSTREAM CITY TOWN VILLAGE	POPULATION	DIST FROM DAM (MI)	OWNER	LSI	SI
CHERRY CREEK WILDLIFE REFUGE (1961)	FRENCH CREEK	EARTH	1962	R	8	2,400	ENDEAVOR	329	9		0	0
INGRAM HILL	JENNINGS CREEK	GRAVITY EARTH	1942	R O	7	115	WYOCENA	784	4	GRAEGER BANES	02	02
SILVERDUN	WISCONSIN	GRAVITY	1909	H R	25	9,600	LAKE DELTON	1,193	4		02	02
PARDEEVILLE	FOX	GRAVITY EARTH	1909	R	13	3,440	PARDEEVILLE	1,556		CITY OF PARDEEVILLE	02	02
TAFF	ROCKY RUN	GRAVITY EARTH	1954	R	9	100	MERRIMAC	396	20		02	02
ONEETS	CRAWFISH	GRAVITY	1917	R	10	140	COLUMBUS	3,820		VITA PLUS CORPORATION	02	02
WYOCENA	DUCK CREEK	GRAVITY EARTH	1907	R	9	500	WYOCENA	784		VILLAGE OF WYOCENA	02	02
CHAMFORD COUNTY												
LYNXVILLE UNITED STATES	MISSISSIPPI	EARTH OTHER	1937	N	9	270,000	PRAIRIE DU CHIEN	5,728	12		03	03
DAVE COUNTY												
RELLEVILLE	SUGAR	GRAVITY EARTH	1918	R	10	610	RELLEVILLE	1,085		VILLAGE OF BELLEVILLE	02	02
DUNKIRK	YAHARA	GRAVITY EARTH	1915	H R	12	260	DUNKIRK	2,138		CITY OF STOUGHION	02	02
PAULI	TR SUGAR	EARTH	1962	O	8	60	PAULI	1,061	11		02	02
MARSHALL	MAHESHA	GRAVITY EARTH	1870	O R	11	710	MARSHALL	1,442		BLASCHKA AND SON	02	02
MADISON	YAHARA	GRAVITY	1959	N R	8	295,200	MADISON	172,188			02	02
HELENA	MOEN CREEK	GRAVITY EARTH	1947	R	25	140	HELENA	1,175	23		02	02
ROCKDALE	KOSKONONG CREEK	GRAVITY EARTH	1925	R	8	450	ROCKDALE	155		BOB SMITHBACK	02	02
STOUGHION	YAHARA	GRAVITY EARTH	1916	H R	9	300	STOUGHION	6,874		CITY OF STOUGHION	02	02
TOKEN CREEK	TOKEN CREEK	GRAVITY EARTH	1915	R	8	90	TOKEN CREEK	1,848		HENRY A SOLDWEDEL	02	02
ALDERLY	ASHPOLEN	GRAVITY EARTH	1920	R	7	70	ALDERLY	1,563			09	09
BEAVER DAM	BEAVER DAM	GRAVITY EARTH	1909	R	7	90	BEAVER DAM	14,506	1	CITY OF BEAVER DAM	02	02
MANVELL	MANVELL	GRAVITY EARTH	1900	R	11	190	MANVELL	1,001		JAEGER MILLING COMPANY	02	02
FOX LAKE	FOX LAKE	GRAVITY EARTH	1910	R	7	27,500	FOX LAKE	1,266		VILLAGE OF FOX LAKE	02	02

1 - HIGH 2 - SIGNIFICANT 3 - LOW

INVENTORY OF DAMS IN THE UNITED STATES

WISCONSIN (CONT'D)
DODGE COUNTY (CONT'D)

NAME OF DAM OR IMPOUNDMENT	RIVER OR STREAM	TYPE OF DAM	YEAR COMPLETED	PUR. COM. POSE	HEIGHT (FT)	MAX CAPACITY (ACRE-FT.)	NEAREST DOWNSTREAM CITY-TOWN-VILLAGE	POPULATION	DIST. FROM DAM (MI.)	OWNER	LSIG
FRED MARSTEN F5993.1	OLIVER CREEK	EARTH	1971	R	14	124	HUSTISFORD	802	7		02
FURNACE BRIDGE	EAST BRANCH ROCK	GRAVITY EARTH	1905	R	10	110	MAYVILLE	4,305		N L SIMMONS	02
HUSTISFORD	ROCK	GRAVITY EARTH	1939	R	7	18,715	HUSTISFORD	802		VILLAGE OF HUSTISFORD	02
KEKOSKEE	EAST BRANCH ROCK	GRAVITY EARTH	1914	R	12	400	KEKOSKEE	235		ROBERT LECHNER	02
LOWELL	HEAVERDAM	GRAVITY EARTH	1905	R	11	420	LOWELL	306		VILLAGE OF LOWELL	02
NEOSHO	HORICON	GRAVITY EARTH	1913	R	10	1,280	NEOSHO	427		VILLAGE OF NEOSHO	09
POOL FIGHT	TR ROCK	EARTH	1960	O R	7	655	HORICON	3,558	9		02
POOL ELFVEN	TR ROCK	EARTH	1946	O R	10	535	HORICON	3,558	11		02
POOL NINE	TR ROCK	EARTH	1960	O R	10	4,050	HORICON	3,558	9		02
POOL THREE	TR ROCK	EARTH	1960	O R	8	570	HORICON	3,558	13		02
POOL TWO	TR ROCK	EARTH	1960	O R	8	310	HORICON	3,558	13		02
THERESA MARSH P22537	EAST BRANCH ROCK	GRAVITY EARTH	1968	R	8	20,700	THERESA	644	2		02
UPPER HEAVER	BEAVERDAM	GRAVITY EARTH	1913	R	11	56,850	BEAVER DAM	14,506		CITY OF BEAVER DAM	02
UPPER HORICON P4129	WEST BRANCH ROCK	GRAVITY EARTH	1945	R	10	3,520	HORICON	3,558	5		02
UPPER MAYVILLE	EAST BRANCH ROCK	GRAVITY EARTH	1946	R	10	130	MAYVILLE	4,305		CITY OF MAYVILLE	02
DODGE COUNTY											
FORESTVILLE	AMNAPEE	GRAVITY EARTH	1935	R	8	400	FORESTVILLE	355	1	TOWNSHIP OF FORESTVILLE	08
DOUGLAS COUNTY											
CRANFERRY CREEK FLOWAGE 3W4102	CRANFERRY CREEK	EARTH	1969	R	10	2,500	AMNICON FALLS	934	15		07
GORDON	EAU CLAIRE	GRAVITY EARTH	1932	M R	24	710	GORDON	481	1	DAHLBERG LIGHT AND POWER	07
K SMITH G199.5	TR LOWER OX CREEK	EARTH	1972	R	9	200	GORDON	481	6		07
MOOSE RIVER FLOWAGE 3W41210	EAST BRANCH MOOSE	GRAVITY EARTH	1972	R	7	670	DANBURY	557	40		07
PARK CREEK POND G195.2	PARK CREEK	EARTH	1970	O R	9	80	SOLOM SPRINGS	597			07
PATTISON STATE PARK	BLACK	GRAVITY EARTH	1931	R	13	350	SUPERIOR VILLAGE	440	11	WI DNR	07
POPLAR	POPLAR RIVER	HUTTRESS EARTH	1926	R	14	90	POPLAR	486	3	KEITH LAPOLE	07

PURPOSES: I - IRRIGATION C - FLOOD CONTROL S - WATER SUPPLY D - DEBRIS CONTROL
H - HYDROELECTRIC N - NAVIGATION R - RECREATION O - OTHER

HAZARD POTENTIAL: 1 - HIGH 2 - SIGNIFICANT 3 - LOW



INVENTORY OF DAMS IN THE UNITED STATES

WISCONSIN (CONT'D)
DOUGLAS COUNTY (CONT'D)

DIST. FROM DAM (MI.)

POPULATION

NEAREST DOWNSTREAM CITY, TOWN, VILLAGE

YEAR COMPLETED
PURPOSE
HEIGHT (FT.)
MAX CAPACITY (ACRE-FT.)

TYPE OF DAM
RIVER OR STREAM

NAME OF DAM OR IMPONDMENT

NAME OF DAM OR IMPONDMENT	RIVER OR STREAM	TYPE OF DAM	YEAR COMPLETED	PURPOSE	HEIGHT (FT.)	MAX CAPACITY (ACRE-FT.)	NEAREST DOWNSTREAM CITY, TOWN, VILLAGE	POPULATION	DIST. FROM DAM (MI.)	OWNER	HAZARD POTENTIAL
RADIGAN	TAMARACK	GRAVITY EARTH	1964 R	R	7	435	DANBURY	557	18	DOUGLAS COUNTY	07
SAINT CROIX	SAINT CROIX	GRAVITY EARTH	1936 R	R	9	20,210	RIVERSIDE	139	22		07
DUNN COUNTY											
CEGAR FALLS 1A83C3	RED CEDAR	GRAVITY	1910 H R	R	52	36,500	MEMOMONIE	10,907	6		03
COLFAX	EIGHTEENMILE CREEK	ROCKFILL EARTH	1938 R	R	16	70	COLFAX	1,039		VILLAGE OF COLFAX	03
FAU GALLE	FAU GALLE	BUTTRESS GRAVITY	1913 H R	R	30	2,300	ALMA	1,002	30		03
ELK CREEK	ELK CREEK	GRAVITY	1926 R	S	23	437	CARYVILLE	1,217	5	DAIRYLAND POWER COOP	03
FALLS CITY	MUDDY CREEK	GRAVITY EARTH	1908 R	R	15	80	FALLS CITY	1,217		WALTER CHRISTOPHERS	02
KNIGHTS CREEK 1	TR KNIGHTS CREEK	EARTH	1970 D C	C	35	360	WESTON	667	3		03
KNIGHTS CREEK 4	TR KNIGHTS CREEK	EARTH	1970 D C	C	24	540	WESTON	667	2		03
KNIGHTS CREEK 5	TR KNIGHTS CREEK	EARTH	1970 D C	C	25	40	WESTON	667	2		03
MEMOMONIE 1A61C36	RED CEDAR	GRAVITY	1957 H R	R	32	20,500	MEMOMONIE	10,907			03
ROCK FALLS	ROCK CREEK	GRAVITY	1923 H R	R	35	30	DURAND	2,112	21		03
EAU CLAIRE COUNTY											
ALTOONA	EAU CLAIRE	HUTTRESS GRAVITY	1938 R	R	27	11,000	EAU CLAIRE	45,502	2		03
COON CREEK	COON FORK CREEK	EARTH GRAVITY	1964 R	R	21	870	BRIDGE CREEK	985	7	EAU CLAIRE COUNTY	03
CELLS 1A07C35	CHIPPEWA	GRAVITY	1924 H R	R	26	9,500	EAU CLAIRE	46,624			03
DELLE LAKE	BRIDGE CREEK	GRAVITY	1866 R	R	21	700	ALTOONA	3,144	23	PAUL CLARK	03
EAU CLAIRE RIVER	EAU CLAIRE	GRAVITY	1937 R	R	25	15,100	ALTOONA	3,144			03
VOGELER FLOUPE MILL	FALL CREEK	GRAVITY	1909 R	R	25	60	ALTOONA	3,144	13		03
FLORENCE COUNTY											
HALLS CREEK WILDLIFE FLOWAGE 2A2P25A	HALLS CREEK	EARTH	1969 R	R	7	180	AURORA	883	19		08
ULINOW 67265	TR PINE RIVER	EARTH	1972 R	O	15	116	AURORA	883	17		08
MIJD CREEK	MIJD CREEK	GRAVITY EARTH	1965 R	R	9	350	AURORA	883	35		08

PURPOSES: I - IRRIGATION C - FLOOD CONTROL S - WATER SUPPLY D - DEBRIS CONTROL
 H - HYDROELECTRIC N - NAVIGATION R - RECREATION O - OTHER

INVENTORY OF DAMS IN THE UNITED STATES

WISCONSIN (CONT'D)
FLORENCE COUNTY (CONT'D)

NAME OF DAM OR IMPOUNDMENT	RIVER OR STREAM	TYPE OF DAM	YEAR COMPLETED	PURPOSE	HEIGHT (FT)	MAX CAPACITY (ACRE-FT.)	NEAREST DOWNSTREAM CITY-TOWN-VILLAGE	POPULATION	DIST. FROM DAM (MI.)	OWNER	HAZARD POTENTIAL
MUD CREEK	MUD CREEK	EARTH GRAVITY	1960	R	8	350	AURORA	883	34		08
PINE RIVER WP146	PINE	GRAVITY EARTH	1922	H R	94	2,560	AURORA	883	16		08
TWIN FALLS 1907C409	MEMONINEE	GRAVITY EARTH	1912	H R	44	8,350	AURORA	883	9		08
WOODS CREEK	WOODS CREEK	GRAVITY EARTH	1946	R	11	50	AURORA	883	21		08
WOODS CREEK 249A56	WOODS CREEK	GRAVITY EARTH	1946	R	11	50	AURORA	883	25		08
FOND DU LAC COUNTY -----											
CAMPBELLSPORT	MILWAUKEE	GRAVITY EARTH	1926	R	12	140	CAMPBELLSPORT	1,746	1	ISADORE FLOOD	06
DUNDEE	EAST BRANCH MILWAUKEE	EARTH GRAVITY	1944	R	13	8,500	DUNDEE	1,194	1	LLOYD MURPHY	06
FAIRWATER	GRAND	GRAVITY EARTH	1910	R	15	50	FAIRWATER	387	2	VILLAGE OF FAIRWATER	06
MUSSEN 64894	TR WEST BRANCH MILWAUKEE	EARTH	1970	O R	9	80	ELMORE	1,537	2		06
RIPON	SILVER CREEK	GRAVITY EARTH	1890	R	10	120	RIPON	7,153	1	CITY OF RIPON	06
SCHRAUTHS MILL	WEST BRANCH MILWAUKEE	GRAVITY EARTH	1924	R	15	310	KEWASKUM	2,160	7 3	WALTER SPRADAU	06
FOREST COUNTY -----											
ROG BROOK 2P1571	HOG BROOK	EARTH	1962	R	8	2,260	LILY	317	7		08
CONCORDS LUMBER AND LAND COMPANY DEER LAKE	RAT	GRAVITY EARTH	1925	O R	10	3,560	LAONA	1,454			08
DEER LAKE 012,194	DEER LAKE OUTLET	EARTH	1959	R	7	90	CRIVITZ	2,381	40		08
FOSTER MULLEN LUMBER COMPANY MAY MEADOW CREEK	PINE CREEK	EARTH	1961	R	9	3,330	MILES	375			08
LILY LAKE	MAY MEADOW CREEK	GRAVITY EARTH	1954	R	9	1,570	EAGLE RIVER	1,335	18 2	WI DNR	08
LITTLE RICE LAKE 2P220C	LILY	EARTH	1971	R	7	3,650	LILY	317	8		08
GRANT COUNTY -----											
DURUQUE NUMBER 11	WOLF	GRAVITY EARTH	1936	R	8	6,500	POST LAKE	885	13		08
KOELLER AND KLEIN	MISSISSIPPI	GRAVITY	1937	N	11	244,300	DURUQUE IA	18,000	1		03
PLUMMER GR020	TR BOICE CREEK	EARTH	1963	O	25	18	NONE				03
	TR GRANT	EARTH	1967	R O	19	64	BURTON	589	30		03

PURPOSES: 1 - IRRIGATION C - FLOOD CONTROL S - WATER SUPPLY D - DEBRIS CONTROL
H - HYDROELECTRIC N - NAVIGATION R - RECREATION O - OTHER

INVENTORY OF DAMS IN THE UNITED STATES

WISCONSIN (CONT'D)
GREEN COUNTY

NAME OF DAM OR IMPROVEMENT	RIVER OR STREAM	TYPE OF DAM	YEAR COMPLETED		PURPOSE	HEIGHT (FT)	MAX CAPACITY (ACRE-FT.)	NEAREST DOWNSTREAM CITY-TOWN-VILLAGE	POPULATION	DIST. FROM DAM (MI.)	OWNER	CONGR DIST. FROM DAM (MI.)
			1845	R								
ALBANY	SUGAR	GRAVITY EARTH	1845	R	R	600	ALBANY	969	1	VILLAGE OF ALBANY	01	
BRODHEAD	SUGAR	GRAVITY EARTH	1915	R	12	950	BRODHEAD	2,633	2	CITY OF BRODHEAD	02	
WILLIAM REERS	TR DOUGHERTY CREEK	EARTH	1961	O	25	20	ARGYLE	684	8		02	
GREEN LAKE COUNTY												
KINGSTON	GRAND	GRAVITY EARTH	1913	R	13	1,200	KINGSTON	367		MARTY BURIK	06	
MANCHESTER	GRAND	GRAVITY EARTH	1914	R	0	140	MANCHESTER	788	3	WILLIAM DRAHEIM	06	
UPPER GREEN LAKE	PUCHYAN	GRAVITY EARTH	1930	R	7	739,830	GREEN LAKE	1,106			06	
IOWA COUNTY												
BLACKHAWK LAKE	OTTER CREEK	EARTH	1969	R	C 35	4,060	CLYDE	334	16	IOWA COUNTY	02	
COX HOLLOW NUMBER 2	MILL CREEK	EARTH	1966	R	C 37	4,400	LONE ROCK	597	31	IOWA COUNTY	02	
COX HOLLOW NUMBER ONE	COX HOLLOW CREEK	EARTH	1961	R	C 34	1,040	LONE ROCK	597	32	STATE OF WI-DNR	02	
FLOOD HOLE (F213)	TR EAST PECAONICA	EARTH	1964	R	28	240	LINDEN	398	1		02	
LUDDEN LAKE	MINERAL POINT BRANCH	EARTH	1966	P	18	650	MINERAL POINT	2,276	1	MINERAL HILLS DEVELOP CO	02	
OTTER CREEK 12	FLINT CREEK	GRAVITY EARTH	1972	C	16	5,000	LONE ROCK	597	17		02	
TWIN PARKS 10	TR MILL CREEK	EARTH	1966	C	D 16	207	SPRING GREEN	1,247	12		02	
TWIN PARKS 12	MILL CREEK	EARTH	1968	D	C 33	1,450	SPRING GREEN	1,247	21		02	
TWIN PARKS 3	TR MILL CREEK	EARTH	1965	C	D 15	282	SPRING GREEN	1,247	19		02	
TWIN PARKS 4	TR MILL CREEK	EARTH	1965	C	D 14	189	SPRING GREEN	1,247	19		02	
TWIN PARKS 5	TR MILL CREEK	EARTH	1968	D	C 24	585	SPRING GREEN	1,247	15		02	
TWIN PARKS 8	TROUT CREEK	EARTH	1964	D	C 32	1,100	SPRING GREEN	1,247	14		02	
TWIN PARKS 9	TP DUESLER CREEK	EARTH	1963	C	D 14	235	SPRING GREEN	1,247	15		02	
TWIN PARKS NUMBER 7	TROUT CREEK	EARTH	1963	C	R 29	100	LONE ROCK	597	26	IOWA COUNTY	02	
WRIGHT	LOWERY CREEK	GRAVITY EARTH	1912	R	10	60	AVOCA	415	14	MRS FRANK LLOYD WRIGHT	02	

PURPOSES: I - IRRIGATION C - FLOOD CONTROL S - WATER SUPPLY D - DEBRIS CONTROL
 H - HYDROELECTRIC N - NAVIGATION R - RECREATION O - OTHER

HAZARD POTENTIAL: 1 - HIGH 2 - SIGNIFICANT 3 - LOW

INVENTORY OF DAMS IN THE UNITED STATES

WISCONSIN (CONT'D)
IRON COUNTY

NAME OF DAM OR IMPOUNDMENT	RIVER OR STREAM	TYPE OF DAM	YEAR DAM COMPLETED	RUR. HEIGHT (FT)	MAX CAPACITY (ACRE-FT.)	NEAREST DOWNSTREAM CITY-TOWN-VILLAGE	POPULATION	DIST. FROM DAM (MI.)	OWNER	DRT. FROM DAM (MI.)	DRT. FROM DAM (MI.)	DRT. FROM DAM (MI.)
FLAMBEAU PRESERVOIR	FLAMBEAU	GRAVITY EARTH	1926 S R	27	370,000	PARK FALLS	2,865	17	1	17	1	CHIPPewa FLAMBEAU IMP CO
FOREST WANDER LAKE	SWAMP CREEK	GRAVITY EARTH	1932 R	18	130	PARK FALLS	2,865	22				
GILF RESERVOIR	WEST FORK MONTREAL	GRAVITY EARTH	1940 S C	23	54,500	MONTREAL	824		1			LAKE SUPERIOR DIS. PMR CO
HAY CREEK N12.1A5	HAY CREEK	GRAVITY EARTH	1960 R	7	240	FIFIELD	762	17				
LA BLONDE G1679	KAMINSKI CREEK	EARTH	1969 R	R	270	NONE						
LAKE OF THE FALLS 2WP257	TURTLE	EARTH OTHER	1937 R	11	4,710	PARK FALLS	2,865	20				
LITTLE TURTLE RIVER 3WP45A	LITTLE TURTLE RIVER	EARTH	1971 R	10	2,020	PARK FALLS	2,865	30				
MARTIN HANSON 6963 A	TR ALDER CREEK	EARTH	1972 O	18	90	ODANAH	676	54				
SHEA 2WP240	TURTLE	GRAVITY EARTH	1937 R	R	5,120	MERCER	1,188	7				
JACKSON COUNTY												
BEAVER CREEK	BEAVER CREEK	EARTH	1970 R S	30	700	YORK	571	3	2	3	2	STATE OF WI-DNR
BEAVER CREEK 11	HAY CREEK DITCH	GRAVITY EARTH	1935 I R	R	330	SHENNINGTON	305	22				
BEAVER CREEK 6	STATION DITCH	GRAVITY EARTH	1935 I R	R	60	NEW LISBON	1,377	37				
BEAVER CREEK 8	BEAVER CREEK	GRAVITY EARTH	1935 I R	9	470	SHENNINGTON	305	18				
BLACK RIVER FALLS	BLACK	GRAVITY EARTH	1912 H R	20	4,000	BLACK RIVER FALLS	3,383		1			CITY BLACK RIVER FALLS
FUGENE LEWIS FA092	TR FRENCH CREEK	EARTH	1967 O R	10	96	TAYLOR	336	8				
GERRARDY PRESERVOIR	PERRY CREEK	GRAVITY EARTH	1936 O R	9	80	NORTH BEND	489	33				
HARKNER	HFLTZ CREEK	GRAVITY EARTH	1945 O R	10	350	MILLSTON	164	3	3			WM J HARKNER & SONS INC
HATFIELD	BLACK	GRAVITY EARTH	1912 H R	92	23,400	BLACK RIVER FALLS	3,383	11				
JANKE	ROBINSON CREEK	GRAVITY EARTH	1937 O R	8	57	IRVING	482	11	3			EMIL JANKE
LUDWIGSON 6924	PINE CREEK	EARTH	1968 R	10	60	TAYLOR	336	8				
MELROSE	DOUGLAS CREEK	ARCH OTHER	1897 R	34	70	MELROSE	505					
MERRILLAN MILLS	HALLS CREEK	GRAVITY EARTH	1907 R	20	140	MERRILLAN	613					
MILLSTON	WYMAN CREEK	EARTH	1952 R	17	440	IRVING	482	15	3			VILLAGE OF MERRILLAN TOWN OF MILLSTON
NORTHINGTON E7395	CRAWFORD CREEK OFFSTREAM	EARTH	1967 R	11	280	BLACK RIVER FALLS	3,383	21				
NORTH BEND	MILL CREEK	GRAVITY EARTH	1918 O	28	0	NORTH BEND	489					

PURPOSES: I - IRRIGATION C - FLOOD CONTROL S - WATER SUPPLY D - DEBRIS CONTROL
M - HYDROELECTRIC N - NAVIGATION R - RECREATION O - OTHER

HAZARD POTENTIAL 1 - HIGH 2 - SIGNIFICANT 3 - LOW

INVENTORY OF DAMS IN THE UNITED STATES

WISCONSIN (CONT'D)
JACKSON COUNTY (CONT'D)

NAME OF DAM OR IMPROVEMENT	RIVER OR STREAM	TYPE OF DAM	YEAR COMPLETED	PURPOSE	HEIGHT (FT)	MAX CAPACITY (ACRE-FT.)	NEAREST DOWNSTREAM CITY/TOWN/VILLAGE	POPULATION	DIST FROM DAM (MI)	OWNER	CONSTR
PERGRANDE 67493	MCKENNA CREEK	EARTH	1972	O	R	170	BLACK RIVER FALLS	3,383	25		03
PERRY CREEK	PERRY CREEK	EARTH	1936	O		120	IRVING	482	13	PERRY CREEK CRANBERRY CO	03
POTTER	MORRISON CREEK	EARTH	1947	I	R	4,000	BLACK RIVER FALLS	3,383	22	BEN POTTER	03
TROWS	HALLS CREEK	GRAVITY EARTH	1909	R		350	BLACK RIVER FALLS	3,383	12	VILLAGE OF MERRILLAN	03
JEFFERSON COUNTY											
BLUE SPRINGS LAKE	SPRING CREEK	GRAVITY EARTH	1929	R		900	FORT ATKINSON	9,538	17	BLUE SPRING LAKE ASSOC	09
CARLIN	SCUPPERNONG CREEK	GRAVITY EARTH	1919	R		150	PALMYRA	1,452	1	BETH MARTINEAU	09
CUSHMAN	BARK	GRAVITY EARTH	1913	R		210	HERRON	992	3		09
HERRON	BARK	GRAVITY EARTH	1933	R		240	HERRON	992		HERRON ROD AND GUN CLUB	09
HOOPERS	ROCK CREEK	GRAVITY EARTH	1927	R		80	HOOPERS MILL	1,172		ALAN HOW AND R KOSKI	09
JEFFERSON	ROCK	GRAVITY EARTH	1915	R		1,340	JEFFERSON	5,518			09
LOWER WATERTOWN	ROCK	GRAVITY EARTH	1904	R		360	WATERTOWN	16,435		CITY OF WATERTOWN	09
HOMF	BARK	GRAVITY EARTH	1914	R		1,725	ROME	1,333		JOHN CRV. H	09
SLARTOWN	BARK	GRAVITY EARTH	1948	R		100	HERRON	992	5		09
SPRING LAKE	SCUPPERNONG	GRAVITY EARTH	1964	R		560	PALMYRA	1,452		VILLAGE OF PALMYRA	09
UPPER WATERTOWN	MAUNESHA	GRAVITY EARTH	1915	H	R	650	WATERLOO	2,292		NORTHWEST MALT COMPANY	09
UPPER WATERTOWN	ROCK	HUTRESS EARTH	1907	R		850	WATERTOWN	16,435		WISCONSIN ELECTRIC POWER	09
BEAVER CREEK 3	SILVER CREEK	GRAVITY EARTH	1934	I	R	130	SHENNINGTON	305	8		06
BEAVER CREEK 4	BEAVER CREEK	GRAVITY EARTH	1935	I	R	200	SHENNINGTON	305	11		06
BEAVER CREEK 5	BEAVER CREEK	GRAVITY EARTH	1935	I	R	110	SHENNINGTON	305	13		06
BEAVER CREEK 6	BEAVER CREEK	GRAVITY EARTH	1935	I	R	850	SHENNINGTON	305	15		06
BEAVER CREEK 7	BEAVER CREEK	GRAVITY EARTH	1970	R		70	BEESBURG	4,642	15		06
BEAVER CREEK 8	BEAVER CREEK	GRAVITY EARTH	1935	I	R	90	NFCEDAH	719	14		06
BEAVER CREEK 9	BEAVER CREEK	GRAVITY EARTH	1934	I	R	150	NFCEDAH	719	16		06

PURPOSES: 1-REGULATION 2-NAVIGATION 3-FLOOD CONTROL 4-WATER SUPPLY 5-RECREATION 6-OTHER 7-POWER 8-IRRIGATION 9-INDUSTRIAL 10-OTHER

HAZARD POTENTIAL: 1-HIGH 2-SIGNIFICANT 3-LOW

INVENTORY OF DAMS IN THE UNITED STATES

WISCONSIN (CONT'D)
JUNEAU COUNTY (CONT'D)

NAME OF DAM OR IMPOUNDMENT	RIVER OR STREAM	TYPE OF DAM	YEAR COMPLETED	PURPOSE	HEIGHT (FT)	MAX CAPACITY (ACRE-FT.)	NEAREST DOWNSTREAM CITY, TOWN, VILLAGE	POPULATION	DIRT FROM DAM (MI.)	OWNER	YEAR
CRANBERRY CREEK 5	TR CRANBERRY CREEK	GRAVITY EARTH	1935	I R S	8	60	NECEDAH	719	15	TOWN OF LEMONWEIR	06
DOYLE 63410	TR CLEAVER CREEK	EARTH	1970	R	10	1,460	ELROY	1,508	5		06
FLOYD LEWANDOWSKI 63407	TR BREWER CREEK	EARTH	1969	C	25	30	MAUSTON	3,345	7		06
HANN	TR CREEK 33 11 TR WISCONSIN LEMONWEIR	EARTH	1968	O R	7	126	WISCONSIN DELLS	2,372	18		06
LEMONWEIR		GRAVITY EARTH	1926	R	7	80	LEMONWEIR	1,055			06
LITTLE YELLOW 10	EAST SPANCH LITTLE YELLOW	GRAVITY EARTH	1936	I R S	6	150	NECEDAH	719	14		06
LITTLE YELLOW 11	SPENCER ROBINSON DITCH	GRAVITY EARTH	1936	I R S	8	80	NECEDAH	719	13		06
LITTLE YELLOW 12	EAST SPANCH LITTLE YELLOW	GRAVITY EARTH	1935	I R S	7	140	NECEDAH	719	15		06
LITTLE YELLOW 18	EAST SPANCH LITTLE YELLOW	GRAVITY EARTH	1936	I R S	7	840	NECEDAH	719	16		06
LITTLE YELLOW 19	WEST SPANCH LITTLE YELLOW	GRAVITY EARTH	1935	R I S	7	80	NECEDAH	719	16		06
LITTLE YELLOW 20	NEAL LATERAL	GRAVITY EARTH	1936	I R S	7	70	NECEDAH	719	17		06
LITTLE YELLOW 25	WEST SPANCH LITTLE YELLOW	GRAVITY EARTH	1935	I R S	7	50	MEADOW VALLEY	86			06
LITTLE YELLOW 27	EAST SPANCH LITTLE YELLOW	GRAVITY EARTH	1935	I R S	9	170	NECEDAH	719	18		06
LITTLE YELLOW 4	LITTLE YELLOW	GRAVITY EARTH	1936	I R S	6	9,650	NECEDAH	719	12		06
MAUSTON	LEMONWEIR	GRAVITY EARTH	1919	R	8	1,150	MAUSTON	3,345		1 CITY OF MAUSTON	06
NECEDAH	YELLOW	GRAVITY EARTH	1928	R	11	2,700	NECEDAH	719		2 WI POWER AND LIGHT CO	06
NEW LISBON 2MP254	LEMONWEIR	GRAVITY EARTH	1938	R	14	680	NEW LISBON	1,377			06
PAWLISCH 66039	TR WEST BRANCH RIG CREEK WISCONSIN	EARTH	1970	O C	15	50	REEDSBURG	4,642	14		06
PETENWELL		GRAVITY EARTH	1949	H C	42	547,100	DELLWOOD	782	8		06
PONORNFY 3WR273	TR LEMONWEIR	EARTH	1969	T	9	600	WISCONSIN DELLS	2,372	16		06
POOL THIRTY THREE	LITTLE YELLOW	EARTH	1947	R	7	2,170	WISCONSIN DELLS				06
PORTER DIVERSION	BEAVER CREEK	GRAVITY EARTH	1929	O R	7	2,090	SHENNINGTON	305	5		06
PORTERS RESERVOIR	BEAVER CREEK	GRAVITY EARTH	1936	O R	7	2,090	SHENNINGTON	305	5		06
RYNARSON 1	SPENCER ROBINSON DITCH	GRAVITY EARTH	1937	I R S	14	3,230	NECEDAH	719	5		06
RYNARSON 2 2MP092	LITTLE YELLOW RIVER	GRAVITY EARTH	1937	I R S	10	3,120	NECEDAH	719	7		06
SUK AND CENSKY FLOWAGE	TR LITTLE YELLOW	GRAVITY EARTH	1938	I R S	8	2,250	WISCONSIN DELLS	2,372	40		06
TOWN OF LEMONWEIR	RUSSELL LATERAL	GRAVITY EARTH	1934	I R S	8	120	NECEDAH	719	19		06

PURPOSES: I - IRRIGATION C - FLOOD CONTROL S - WATER SUPPLY D - DEBRIS CONTROL
 M - HYDROELECTRIC N - NAVIGATION R - RECREATION O - OTHER
 HAZARD POTENTIAL: 1 - HIGH 2 - SIGNIFICANT 3 - LOW



INVENTORY OF DAMS IN THE UNITED STATES

WISCONSIN (CONT'D)
 JUNEAU COUNTY (CONT'D)

15
 50
 00
 00

2
 2
 2

NEAREST DOWNSTREAM
 CITY, TOWN, VILLAGE

YEAR
 COMPLETED

PURPOSE

RIVER OR STREAM

NAME OF DAM OR IMPROVEMENT

NAME OF DAM OR IMPROVEMENT	RIVER OR STREAM	TYPE OF DAM	YEAR COMPLETED	PURPOSE	HEIGHT (FT)	MAX CAPACITY (ACRE FT)	NEAREST DOWNSTREAM CITY, TOWN, VILLAGE	POPULATION	DIST FROM DAM (MI)	OWNER
TOMAH BARCOCK TRUCK TRAIL 236 D	NEAL LATERAL	GRAVITY FATH	1936 I R	R	8	370	NECEDAH	719	18	
TOMAH BARCOCK TRUCK TRAIL 236 F	JOHNSON LATERAL	GRAVITY FATH	1936 I R	S	9	120	NECEDAH	719	19	
TROUT LAKE	GILMORE CREEK	GRAVITY FATH	1928 P	P	9	90	NONE			3 T J DILLON
KENOSHA COUNTY										
LAKE SHANGRI LA	OUTLET OF LAKE SHANGRI LA	EARTH	1927 R	R	12	1,270	NONE			3 F BIYER
ROCK LAKE	OUTLET OF ROCK LAKE	GRAVITY EARTH	1929 R	R	7	950	NONE			3 ANNA TICHENER
KEWAUNEE COUNTY										
KRAUSE	TR ANNAPEE	EARTH	1972 O R	R	10	70	ALGOMA	3,917	2	
LA CROSSE COUNTY										
HUPUS	BURNS CREEK	GRAVITY EARTH	1936 R	R	9	100	WEST SALEM	2,238	8	3 ARNOLD NIEDFELDT
COON CREEK 33	TR COON CREEK	EARTH	1960 C D	D	22	210	COON VALLEY	632	8	
COON CREEK 35	TR COON CREEK	EARTH	1962 D C	C	25	109	COON VALLEY	632	4	
NE SHAWOC	LA CROSSE	GRAVITY	1940 R	R	14	8,600	WEST SALEM	2,238	2	3 LACROSSE COUNTY
LAFAYETTE COUNTY										
POISE CASCADE	STEINER BRANCH CREEK	GRAVITY EARTH	1971 R	R	60	7,140	ARGYLE	684	8	
MUTCHISON	TR MINERAL POINT BRANCH	FATH	1964 O R	R	17	56	CALAMINE	675	8	
YELLOWSTONE	YELLOWSTONE	GRAVITY EARTH	1953 R	R	1A	6,700	ARGYLE	684	7	2 WI DNR
LANGELAGE COUNTY										
FAUST LUMBER COMPANY	SPRING BROOK	GRAVITY EARTH	1936 R	R	9	50	ANTIGO	8,786		
MOTE 1	TRAPPE	EARTH	1968 O R	R	8	190	BROKAM	286	22	
MOTE 2	TRAPPE	EARTH	1968 O R	R	8	260	BROKAM	286	23	
MOTE 3	TRAPPE	EARTH	1948 O R	R	10	610	BROKAM	286	23	

PURPOSES: 1 - IRRIGATION; 2 - HYDRO-ELECTRIC; 3 - NAVIGATION; 4 - RECREATION; 5 - WATER SUPPLY; 6 - DEBRIS CONTROL; 7 - FLOOD CONTROL; 8 - MULTIPLE PURPOSE; 9 - OTHER

HAZARD POTENTIAL: 1 - HIGH; 2 - SIGNIFICANT; 3 - LOW

INVENTORY OF DAMS IN THE UNITED STATES

WISCONSIN (CONT'D)
LANGLADE COUNTY (CONT'D)

DATE FROM DAM (MI.) 3
OWNER 8

YEAR COM. PLEATED POSE (FT) 8
NEAREST DOWNSTREAM CITY, TOWN, VILLAGE

NAME OF DAM OR IMPONDMENT	RIVER OR STREAM	TYPE OF DAM	YEAR COM. PLEATED	POSE (FT)	MAX CAPACITY (ACRE FT)	NEAREST DOWNSTREAM CITY, TOWN, VILLAGE	POPULATION	DIET FROM DAM (MI.)	OWNER
GRANBY	WEST BRANCH EAU CLAIRE	GRAVITY EARTH	1950	R	280	WAUSAU	32,861	41	
PHLOX	RED	GRAVITY EARTH	1927	R	390	PHLOX	847	1	TOWN OF NORWOOD
SKINNIF	SPRING BROOK	EARTH	1938	C	1,900	ANTIAGO	8,786	4	LANGLADE COUNTY
SPIDER CREEK	SPIDER CREEK	EARTH	1966	R	450	PEARSON	373	5	WI DNR
UPPER POST LAKE	WOLF RIVER	GRAVITY EARTH	1932	R	17,370	LILY	317	18	
LINCOLN COUNTY									
ALEXANDER	WISCONSIN	GRAVITY EARTH	1924	H R	8,000	MERRILL	9,524	1	
BELLS	PAIRIE	GRAVITY EARTH	1905	R	1,760	MERRILL	9,524	13	
GRANDMOTHER FALLS	WISCONSIN	GRAVITY EARTH	1923	H R	5,970	MERRILL	9,524	16	
MADISON	SOUTH BRANCH PINE CREEK	GRAVITY EARTH	1939	R	1,750	TOMAHAWK	3,694	11	LINCOLN COUNTY
JERSEY	TOMAHAWK	GRAVITY EARTH	1930	H R	2,800	TOMAHAWK	3,694		
KINGS	WISCONSIN	GRAVITY EARTH	1911	H R	14,410	TOMAHAWK	3,694	1	
LITTLE SOMO RIVER	LITTLE SOMO	GRAVITY EARTH	1940	R	4,950	TOMAHAWK	3,694	5	
MERRILL	WISCONSIN	GRAVITY EARTH	1906	H R	11,700	MERRILL	9,524		
PAPER MILL	PAIRIE	GRAVITY EARTH	1905	H R	1,120	MERRILL	9,524		WARD PAPER MILL
RICE	TOMAHAWK	GRAVITY EARTH	1955	O R	25,940	BRADLEY	1,941	1	
SPIRIT RIVER RESERVOIR	SPIRIT	GRAVITY EARTH	1924	O R	26,550	MERRILL	9,524	24	
TOMAHAWK	WISCONSIN	GRAVITY EARTH	1937	H R	15,180	MERRILL	9,524	23	
UPPER GRANDFATHER FALLS	WISCONSIN	GRAVITY EARTH	1938	H R	9,780	MERRILL	9,524	10	
MADISON COUNTY									
CENTERVILLE	CENTERVILLE CREEK	GRAVITY EARTH	1935	R	90	HIKA	200		VILLAGE OF CENTERVILLE
CLARK MILLS	MANITOWOC	GRAVITY EARTH	1932	R	215	CLARK MILLS	1,610		W T NICOLAI
MUD CREEK	MUD CREEK	GRAVITY EARTH	1965	R	6,000	CLARK MILLS	1,610	10	
SHREVEPORT	SHREVEPORT	GRAVITY EARTH	1911	R	820	KIEL	3,008		CITY OF KIEL
WILLIAMSON	WILLIAMSON	GRAVITY EARTH	1930	O R	250	MILHOME	1,595		TOWN OF SCHLESIG

PURPOSES: I - IRRIGATION C - FLOOD CONTROL S - WATER SUPPLY D - DEBRIS CONTROL HAZARD POTENTIAL: 1 - HIGH 2 - SIGNIFICANT 3 - LOW
 H - HYDROELECTRIC N - NAVIGATION R - RECREATION O - OTHER

INVENTORY OF DAMS IN THE UNITED STATES

WISCONSIN (CONT'D)
MANITOWOC COUNTY (CONT'D)

NAME OF DAM OR STRUCTURE	RIVER OR STREAM	TYPE OF DAM	YEAR COMPLETED	URPOSE	HEIGHT (FT)	MAX CAPACITY (ACRE FT.)	NEAREST DOWNSTREAM CITY TOWN VILLAGE	DRAINAGE AREA (SQ. MI.)	DIST FROM DAM (MI.)	OWNER	H.S. NO.
NESHOTO	EAST TWIN	GRAVITY EARTH	1914	R	12	320	WISCONSIN	1,344		1 JOE SANG	06
NESHOTO	WEST TWIN	GRAVITY EARTH	1914	R	11	330	SHOTO	2,739		2 NESHOTO RECREATION CLUB	06
RAPIDS	MANITOWOC	GRAVITY EARTH	1925	R	13	300	MANITOWOC	10,990		3 HENRY BOHNER	06
RAPIDS	MANITOWOC	GRAVITY EARTH	1915	R	R	150	MANITOWOC RAPIDS	1,265		2 RAY BERTLER	06
ROCKVILLE	SHEROYGAN	GRAVITY EARTH	1913	H R	10	980	ROCKVILLE	1,595		2 WILLARD HAHN	06
MARATHON COUNTY											
NESHOTO	RIG FAU PLEINE	GRAVITY EARTH	1937	O C	30	161,240	KNOWLTON	839	5		07
POPLAR	FAU CLAINE	GRAVITY EARTH	1930	R	R	1,350	SCHOFIELD	2,877		1 CITY OF SCHOFIELD	07
CLEWIS	NORTH FORK POPLAR	GRAVITY EARTH	1964	R	R	280	DORCHESTER	520	2		07
LEWIS	FAU PLEINE	EARTH	1966	R	7	80	STRAFORD	1,303	1		07
MARATHON COUNTY	TR BLACK CREEK	EARTH	1968	R	9	710	ATHENS	897	6		07
WISCONSIN	WISCONSIN	GRAVITY ROCKFILL EARTH	1911	H R	22	2,530	MOSINEE	2,553			07
WISCONSIN	TR FAU PLEINE	GRAVITY EARTH	1967	R	20	117	KNOWLTON	839	20		07
WISCONSIN	WISCONSIN	GRAVITY OTHER	1909	H R	20	20,170	ROTHSCHILD	3,321			07
WISCONSIN	WISCONSIN	GRAVITY EARTH	1930	H R	27	3,310	WAUSAU	32,861			07
WINDING CREEK	WINDING CREEK	EARTH	1970	R	20	910	STRAFORD	1,303	14		07
MARATHON COUNTY											
WISCONSIN	TR NORTH BRANCH	EARTH	1974	R	11	360	AMBERG	756	6		08
WISCONSIN	SOUTH BRANCH	GRAVITY EARTH	1971	R	7	50	AMBERG	756	17		08
WISCONSIN	TR FROM SPRINGS	GRAVITY EARTH	1972	R	14	200	PESSHTIGD	2,834	24		08
WISCONSIN	PESSHTIGD	GRAVITY EARTH	1924	H R	80	21,760	CRIVITZ	2,381	24		08
WISCONSIN	SEERAGE	OTHER EARTH	1953	R	7	500	CRIVITZ	2,381	13		08
WISCONSIN	CHEMICAL	GRAVITY EARTH	1934	O R	9	110	GOODMAN	817		1 GOODMAN LUMBER COMPANY	08
WISCONSIN	WISCONSIN	GRAVITY EARTH	1968	R	11	150	PESSHTIGD	2,834	24		08
WISCONSIN	WISCONSIN	GRAVITY EARTH	1924	R	9	100	AMBERG	756	26	3 COLEMAN LAKE CLUB	08

HAZARD POTENTIAL: 1-HIGH 2-SIGNIFICANT 3-LOW
 DAM TYPE: 0-OTHER 1-ROCKFILL 2-CONCRETE 3-GRAVITY EARTH 4-GRAVITY ROCKFILL 5-OTHER
 URPOSE: 0-OTHER 1-POWER 2-IRIGATION 3-RECREATION 4-INDUSTRIAL 5-OTHER
 DIST FROM DAM: 0-OTHER 1-0-10 2-10-20 3-20-30 4-30-40 5-40-50 6-50-60 7-60-70 8-70-80 9-80-90 10-90-100 11-100-150 12-150-200 13-200-250 14-250-300 15-300-350 16-350-400 17-400-450 18-450-500 19-500-550 20-550-600 21-600-650 22-650-700 23-700-750 24-750-800 25-800-850 26-850-900 27-900-950 28-950-1000 29-1000-1100 30-1100-1200 31-1200-1300 32-1300-1400 33-1400-1500 34-1500-1600 35-1600-1700 36-1700-1800 37-1800-1900 38-1900-2000 39-2000-2100 40-2100-2200 41-2200-2300 42-2300-2400 43-2400-2500 44-2500-2600 45-2600-2700 46-2700-2800 47-2800-2900 48-2900-3000 49-3000-3100 50-3100-3200 51-3200-3300 52-3300-3400 53-3400-3500 54-3500-3600 55-3600-3700 56-3700-3800 57-3800-3900 58-3900-4000 59-4000-4100 60-4100-4200 61-4200-4300 62-4300-4400 63-4400-4500 64-4500-4600 65-4600-4700 66-4700-4800 67-4800-4900 68-4900-5000 69-5000-5100 70-5100-5200 71-5200-5300 72-5300-5400 73-5400-5500 74-5500-5600 75-5600-5700 76-5700-5800 77-5800-5900 78-5900-6000 79-6000-6100 80-6100-6200 81-6200-6300 82-6300-6400 83-6400-6500 84-6500-6600 85-6600-6700 86-6700-6800 87-6800-6900 88-6900-7000 89-7000-7100 90-7100-7200 91-7200-7300 92-7300-7400 93-7400-7500 94-7500-7600 95-7600-7700 96-7700-7800 97-7800-7900 98-7900-8000 99-8000-8100 100-8100-8200 101-8200-8300 102-8300-8400 103-8400-8500 104-8500-8600 105-8600-8700 106-8700-8800 107-8800-8900 108-8900-9000 109-9000-9100 110-9100-9200 111-9200-9300 112-9300-9400 113-9400-9500 114-9500-9600 115-9600-9700 116-9700-9800 117-9800-9900 118-9900-10000 119-10000-10100 120-10100-10200 121-10200-10300 122-10300-10400 123-10400-10500 124-10500-10600 125-10600-10700 126-10700-10800 127-10800-10900 128-10900-11000 129-11000-11100 130-11100-11200 131-11200-11300 132-11300-11400 133-11400-11500 134-11500-11600 135-11600-11700 136-11700-11800 137-11800-11900 138-11900-12000 139-12000-12100 140-12100-12200 141-12200-12300 142-12300-12400 143-12400-12500 144-12500-12600 145-12600-12700 146-12700-12800 147-12800-12900 148-12900-13000 149-13000-13100 150-13100-13200 151-13200-13300 152-13300-13400 153-13400-13500 154-13500-13600 155-13600-13700 156-13700-13800 157-13800-13900 158-13900-14000 159-14000-14100 160-14100-14200 161-14200-14300 162-14300-14400 163-14400-14500 164-14500-14600 165-14600-14700 166-14700-14800 167-14800-14900 168-14900-15000 169-15000-15100 170-15100-15200 171-15200-15300 172-15300-15400 173-15400-15500 174-15500-15600 175-15600-15700 176-15700-15800 177-15800-15900 178-15900-16000 179-16000-16100 180-16100-16200 181-16200-16300 182-16300-16400 183-16400-16500 184-16500-16600 185-16600-16700 186-16700-16800 187-16800-16900 188-16900-17000 189-17000-17100 190-17100-17200 191-17200-17300 192-17300-17400 193-17400-17500 194-17500-17600 195-17600-17700 196-17700-17800 197-17800-17900 198-17900-18000 199-18000-18100 200-18100-18200 201-18200-18300 202-18300-18400 203-18400-18500 204-18500-18600 205-18600-18700 206-18700-18800 207-18800-18900 208-18900-19000 209-19000-19100 210-19100-19200 211-19200-19300 212-19300-19400 213-19400-19500 214-19500-19600 215-19600-19700 216-19700-19800 217-19800-19900 218-19900-20000 219-20000-20100 220-20100-20200 221-20200-20300 222-20300-20400 223-20400-20500 224-20500-20600 225-20600-20700 226-20700-20800 227-20800-20900 228-20900-21000 229-21000-21100 230-21100-21200 231-21200-21300 232-21300-21400 233-21400-21500 234-21500-21600 235-21600-21700 236-21700-21800 237-21800-21900 238-21900-22000 239-22000-22100 240-22100-22200 241-22200-22300 242-22300-22400 243-22400-22500 244-22500-22600 245-22600-22700 246-22700-22800 247-22800-22900 248-22900-23000 249-23000-23100 250-23100-23200 251-23200-23300 252-23300-23400 253-23400-23500 254-23500-23600 255-23600-23700 256-23700-23800 257-23800-23900 258-23900-24000 259-24000-24100 260-24100-24200 261-24200-24300 262-24300-24400 263-24400-24500 264-24500-24600 265-24600-24700 266-24700-24800 267-24800-24900 268-24900-25000 269-25000-25100 270-25100-25200 271-25200-25300 272-25300-25400 273-25400-25500 274-25500-25600 275-25600-25700 276-25700-25800 277-25800-25900 278-25900-26000 279-26000-26100 280-26100-26200 281-26200-26300 282-26300-26400 283-26400-26500 284-26500-26600 285-26600-26700 286-26700-26800 287-26800-26900 288-26900-27000 289-27000-27100 290-27100-27200 291-27200-27300 292-27300-27400 293-27400-27500 294-27500-27600 295-27600-27700 296-27700-27800 297-27800-27900 298-27900-28000 299-28000-28100 300-28100-28200 301-28200-28300 302-28300-28400 303-28400-28500 304-28500-28600 305-28600-28700 306-28700-28800 307-28800-28900 308-28900-29000 309-29000-29100 310-29100-29200 311-29200-29300 312-29300-29400 313-29400-29500 314-29500-29600 315-29600-29700 316-29700-29800 317-29800-29900 318-29900-30000 319-30000-30100 320-30100-30200 321-30200-30300 322-30300-30400 323-30400-30500 324-30500-30600 325-30600-30700 326-30700-30800 327-30800-30900 328-30900-31000 329-31000-31100 330-31100-31200 331-31200-31300 332-31300-31400 333-31400-31500 334-31500-31600 335-31600-31700 336-31700-31800 337-31800-31900 338-31900-32000 339-32000-32100 340-32100-32200 341-32200-32300 342-32300-32400 343-32400-32500 344-32500-32600 345-32600-32700 346-32700-32800 347-32800-32900 348-32900-33000 349-33000-33100 350-33100-33200 351-33200-33300 352-33300-33400 353-33400-33500 354-33500-33600 355-33600-33700 356-33700-33800 357-33800-33900 358-33900-34000 359-34000-34100 360-34100-34200 361-34200-34300 362-34300-34400 363-34400-34500 364-34500-34600 365-34600-34700 366-34700-34800 367-34800-34900 368-34900-35000 369-35000-35100 370-35100-35200 371-35200-35300 372-35300-35400 373-35400-35500 374-35500-35600 375-35600-35700 376-35700-35800 377-35800-35900 378-35900-36000 379-36000-36100 380-36100-36200 381-36200-36300 382-36300-36400 383-36400-36500 384-36500-36600 385-36600-36700 386-36700-36800 387-36800-36900 388-36900-37000 389-37000-37100 390-37100-37200 391-37200-37300 392-37300-37400 393-37400-37500 394-37500-37600 395-37600-37700 396-37700-37800 397-37800-37900 398-37900-38000 399-38000-38100 400-38100-38200 401-38200-38300 402-38300-38400 403-38400-38500 404-38500-38600 405-38600-38700 406-38700-38800 407-38800-38900 408-38900-39000 409-39000-39100 410-39100-39200 411-39200-39300 412-39300-39400 413-39400-39500 414-39500-39600 415-39600-39700 416-39700-39800 417-39800-39900 418-39900-40000 419-40000-40100 420-40100-40200 421-40200-40300 422-40300-40400 423-40400-40500 424-40500-40600 425-40600-40700 426-40700-40800 427-40800-40900 428-40900-41000 429-41000-41100 430-41100-41200 431-41200-41300 432-41300-41400 433-41400-41500 434-41500-41600 435-41600-41700 436-41700-41800 437-41800-41900 438-41900-42000 439-42000-42100 440-42100-42200 441-42200-42300 442-42300-42400 443-42400-42500 444-42500-42600 445-42600-42700 446-42700-42800 447-42800-42900 448-42900-43000 449-43000-43100 450-43100-43200 451-43200-43300 452-43300-43400 453-43400-43500 454-43500-43600 455-43600-43700 456-43700-43800 457-43800-43900 458-43900-44000 459-44000-44100 460-44100-44200 461-44200-44300 462-44300-44400 463-44400-44500 464-44500-44600 465-44600-44700 466-44700-44800 467-44800-44900 468-44900-45000 469-45000-45100 470-45100-45200 471-45200-45300 472-45300-45400 473-45400-45500 474-45500-45600 475-45600-45700 476-45700-45800 477-45800-45900 478-45900-46000 479-46000-46100 480-46100-46200 481-46200-46300 482-46300-46400 483-46400-46500 484-46500-46600 485-46600-46700 486-46700-46800 487-46800-46900 488-46900-47000 489-47000-47100 490-47100-47200 491-47200-47300 492-47300-47400 493-47400-47500 494-47500-47600 495-47600-47700 496-47700-47800 497-47800-47900 498-47900-48000 499-48000-48100 500-48100-48200 501-48200-48300 502-48300-48400 503-48400-48500 504-48500-48600 505-48600-48700 506-48700-48800 507-48800-48900 508-48900-49000 509-49000-49100 510-49100-49200 511-49200-49300 512-49300-49400 513-49400-49500 514-49500-49600 515-49600-49700 516-49700-49800 517-49800-49900 518-49900-50000 519-50000-50100 520-50100-50200 521-50200-50300 522-50300-50400 523-50400-50500 524-50500-50600 525-50600-50700 526-50700-50800 527-50800-50900 528-50900-51000 529-51000-51100 530-51100-51200 531-51200-51300 532-51300-51400 533-51400-51500 534-51500-51600 535-51600-51700 536-51700-51800 537-51800-51900 538-51900-52000 539-52000-52100 540-52100-52200 541-52200-52300 542-52300-52400 543-52400-52500 544-52500-52600 545-52600-52700 546-52700-52800 547-52800-52900 548-52900-53000 549-53000-53100 550-53100-53200 551-53200-53300 552-53300-53400 553-53400-53500 554-53500-53600 555-53600-53700 556-53700-53800 557-53800-53900 558-53900-54000 559-54000-54100 560-54100-54200 561-54200-54300 562-54300-54400 563-54400-54500 564-54500-54600 565-54600-54700 566-54700-54800 567-54800-54900 568-54900-55000 569-55000-55100 570-55100-55200 571-55200-55300 572-55300-55400 573-55400-55500 574-55500-55600 575-55600-55700 576-55700-55800 577-55800-55900 578-55900-56000 579-56000-56100 580-56100-56200 581-56200-56300 582-56300-56400 583-56400-56500 584-56500-56600 585-56600-56700 586-56700-56800 587-56800-56900 588-56900-57000 589-57000-57100 590-57100-57200 591-57200-57300 592-57300-57400 593-57400-57500 594-57500-57600 595-57600-57700 596-57700-57800 597-57800-57900 598-57900-58000 59

INVENTORY OF DAMS IN THE UNITED STATES

WISCONSIN (CONT'D)
MARINETTE COUNTY (CONT'D)

15
2
00

DIST.
FROM
DAM
(MI.)

NEAREST DOWNSTREAM
CITY-TOWN VILLAGE

MAX CAPACITY
(ACRE FT.)

YEAR
COM-
PLETED

PUR-
POSE

HEIGHT
(FT.)

TYPE OF DAM

RIVER OR STREAM

POPULATION

OWNER

NAME OF DAM OR IMPROVEMENT	RIVER OR STREAM	TYPE OF DAM	YEAR COMPLETED	PURPOSE	HEIGHT (FT.)	MAX CAPACITY (ACRE FT.)	NEAREST DOWNSTREAM CITY-TOWN VILLAGE	POPULATION	DIST. FROM DAM (MI.)	OWNER
HIGH FALLS 1490261	PESHIGO	GRAVITY EARTH	1910	H R	83	27,620	CRIVITZ	2,381	16	
JOE PANTS 14043	TR SPIKHOORN CREEK	EARTH	1967	R		130	KREMLIN	708	9	
JOHNSON FALLS	PESHIGO	GRAVITY EARTH	1922	H R	43	2,360	CRIVITZ	2,381	12	
KIRTON	NORTH BRANCH PIKE	GRAVITY EARTH	1922	R	11	260	AMBERG	756	22	
LITTLE QUIRSESEC FALLS	MEMPHIRE	GRAVITY EARTH	1888	H R	68	1,500	NIAGARA	2,266		
MURPHY	NORTH BRANCH PIKE	GRAVITY EARTH	1920	R		270	AMBERG	756	25	COLEMAN LAKE CLUB
MULLIGAN LAKE 2402564	MURPHY CREEK	EARTH	1968	R	9	740	BEAVER	980	10	
PESHIGO 143036	PESHIGO	GRAVITY EARTH	1916	H R	13	3,010	PESHIGO	2,834		
POTATO RAPIDS	PESHIGO	GRAVITY EARTH	1921	H R	17	3,020	PESHIGO	2,834	4	
RYKELL 140222	TR MURPHY CREEK	EARTH	1970	R	7	130	BEAVER	980	9	
SANDSTONE RAPIDS 140222	PESHIGO	GRAVITY EARTH	1925	H R	42	2,230	CRIVITZ	2,381	4	
SQUAW CREEK	SQUAW CREEK	GRAVITY EARTH	1961	R		52	MARINETTE			
TRIPD MARINETTE	MEMPHIRE	GRAVITY EARTH	1920	H R	16	6,500	MARINETTE	12,175	1	OAK VIEW IMPROVEMENT CO SCOTT PAPER COMPANY
MARINETTE CITY BRIGGSVILLE	BRIGGSVILLE	GRAVITY EARTH	1895	R	11	6,640	BRIGGSVILLE	666	2	EMFREY LAPP
GERMANIA 24115	GERMANIA	GRAVITY EARTH	1959	R	9	2,980	GERMANIA	377		
HARRISVILLE	HARRISVILLE	GRAVITY EARTH	1915	H R	15	1,300	HARRISVILLE	464	1	DUANE MILLER
ANG 24115	LITTLE PINE CREEK	GRAVITY EARTH	1890	R	7	87	BUDSIN	263	5	JACK SCIMECA
CON FALLS	CON CREEK	GRAVITY EARTH	1930	H R	30	2,350	LAWRENCE	333		
MONTELEO GRANITE	MONTELEO CREEK	GRAVITY EARTH	1914	H R	15	2,600	MONTELEO	1,146	1	MONTELEO GRANITE COMPANY
MONTICELLO	WHITE	GRAVITY EARTH	1912	H R	12	945	NESHKORO	408	1	WT POWER AND LIGHT CO
OXFORD	NEENAH CREEK	GRAVITY EARTH	1932	H R	19	600	OXFORD	462	1	OXFORD LIGHT AND POWER
WESTFIELD	OX CREEK	GRAVITY EARTH	1907	R	10	190	MONTELEO	1,146	7	DOON AND FAYE WALTERS
WESTFIELD	WESTFIELD CREEK	GRAVITY EARTH	1853	H R	17	150	WESTFIELD	935	1	WESTFIELD MILL AND FLEC

HAZARD POTENTIAL 1-HIGH 2-SIGNIFICANT 3-LOW

EVENTS OF DAMS IN THE UNITED STATES

IN (CONT'D)
CONTINUED

NAME OF DAM AND FOUNDATION RIVER OR STREAM YEAR COMPLETED YEAR HEIGHT MAJORITY TYPE OF DAM YEAR OF CONSTRUCTION YEAR OF CONSTRUCTION DISTANCE FROM LEAST DAM TO DAM

NAME OF DAM AND FOUNDATION	RIVER OR STREAM	YEAR COMPLETED	YEAR OF CONSTRUCTION	HEIGHT (FT)	MAJORITY TYPE OF DAM	TYPE OF DAM	YEAR OF CONSTRUCTION	YEAR OF CONSTRUCTION	DISTANCE FROM LEAST DAM TO DAM	OWNER	HAZARD POTENTIAL
LA CROSSE	LINZY CREEK	1971	1971	15	GRAVITY EARTH	GRAVITY EARTH	1971	1971	581	MEMORINEE ENTERPRISES	3
LA CROSSE	TR WOLF	1968	1968	15	GRAVITY EARTH	GRAVITY EARTH	1968	1968	2,707	MEMORINEE ENTERPRISES	1
LA CROSSE	MILWAUKEE	1969	1969	15	GRAVITY EARTH	GRAVITY EARTH	1969	1969	692,905	CITY OF MILWAUKEE	1
LA CROSSE	WEST BRANCH WOLF	1975	1975	14	GRAVITY EARTH	GRAVITY EARTH	1975	1975	1,100	MEMORINEE ENTERPRISES	2
MONROE COUNTY											
ANGLO	LA CROSSE	1911	1911	14	GRAVITY EARTH	GRAVITY EARTH	1911	1911	430	MONROE COUNTY	2
CATARACT	DUSTIN CREEK	1960	1960	25	GRAVITY EARTH	GRAVITY EARTH	1960	1960	40		1,046
COON CREEK 21	TR HULLAND COULEE CREEK	1963	1963	36	EARTH	EARTH	1963	1963	302		632
COON CREEK 23	TR HULLAND COULEE CREEK	1961	1961	25	EARTH	EARTH	1961	1961	116		632
COON CREEK 24	TR HULLAND COULEE CREEK	1963	1963	25	EARTH	EARTH	1963	1963	72		632
COON CREEK 25	TR HULLAND COULEE CREEK	1961	1961	12	EARTH	EARTH	1961	1961	89		632
COON CREEK 26	COON CREEK	1961	1961	31	EARTH	EARTH	1961	1961	207		632
COON CREEK 31	TR COON CREEK	1961	1961	21	EARTH	EARTH	1961	1961	58		632
COON CREEK 53	BERG COULIFF CREEK	1963	1963	35	EARTH	EARTH	1963	1963	146		632
LEMONWATER	LEMONWATER	1935	1935	7	GRAVITY EARTH	GRAVITY EARTH	1935	1935	70		1,377
LEMONWATER	HART LATERAL	1935	1935	10	GRAVITY EARTH	GRAVITY EARTH	1935	1935	1,800		1,377
LEMONWATER	HART LATERAL	1935	1935	7	GRAVITY EARTH	GRAVITY EARTH	1935	1935	50		1,377
LEMONWATER	CLEAR CREEK	1944	1944	10	GRAVITY EARTH	GRAVITY EARTH	1944	1944	390		430
LEMONWATER	CLEAR CREEK	1939	1939	8	OTHER EARTH	OTHER EARTH	1939	1939	390		430
LEMONWATER	CLEAR CREEK	1934	1934	15	GRAVITY EARTH	GRAVITY EARTH	1934	1934	150		430
LEMONWATER	LOWRY CREEK	1939	1939	8	GRAVITY EARTH	GRAVITY EARTH	1939	1939	60		182
LEMONWATER	SEAD CREEK	1938	1938	8	OTHER EARTH	OTHER EARTH	1938	1938	350		182
LEMONWATER	MUD CREEK	1970	1970	8	OTHER EARTH	OTHER EARTH	1970	1970	50		182
LEMONWATER	EAST FORK LEMONWATER	1905	1905	7	GRAVITY EARTH	GRAVITY EARTH	1905	1905	260		182
LEMONWATER	EAST FORK LEMONWATER	1905	1905	7	GRAVITY EARTH	GRAVITY EARTH	1905	1905	1,130		182
LEMONWATER	EAST FORK LEMONWATER	1905	1905	7	GRAVITY EARTH	GRAVITY EARTH	1905	1905	1,130		182

PURPOSES: 1 - FLOOD CONTROL 2 - STORAGE 3 - WATER SUPPLY 4 - RECREATION 5 - OTHER 6 - IRRIGATION 7 - POWER 8 - NAVIGATION 9 - OTHER

HAZARD POTENTIAL: 1 - HIGH 2 - SIGNIFICANT 3 - LOW

INVENTORY OF DAMS IN THE UNITED STATES

WISCONSIN (CONT'D)
MONROE COUNTY (CONT'D)

NAME OF DAM OR IMPROVEMENT	RIVER OR STREAM	TYPE OF DAM	YEAR COMPLETED	PURPOSE	HEIGHT (FT)	MAX CAPACITY (ACRE-FT.)	NEAREST DOWNSTREAM CITY/TOWN/VILLAGE	POPULATION	DIST FROM DAM (MI.)	OWNER	HAZARD POTENTIAL	
											1-HIGH	2-SIGNIFICANT
PAPER MILL	LA CROSSE	GRAVITY EARTH	1925	R	8	275	SPARTA	6,485		1	CITY OF SPARTA	03
TOMAH HARBOR TRUCK TRAIL 23A A	DANDY CREEK	GRAVITY EARTH	1936	I R S	6	130	NEW LISBON	1,377	20			06
TOMAH LAKE	LEMONWEIR	GRAVITY EARTH	1937	R	11	1,670	TOMAH	6,647		1	CITY OF TOMAH	03
VALLEY CORPORATION	EAST FORK LEMONWEIR	GRAVITY EARTH	1961	O	7	60	WYEVILLE	182	3			06
VALLEY CORPORATION	TR FOST FORK LEMONWEIR	GRAVITY EARTH	1961	O	7	80	WYEVILLE	182	3			06
WATER MILL	MILL CREEK	GRAVITY EARTH	1960	O	10	260	WYEVILLE	182	5			03
WETHERY	EAST FORK LEMONWEIR	GRAVITY EARTH	1945	O R	8	325	VALLEY JUNCTION	980	5	3	WETHERY CRANBERRY CO.	06
OCONTO COUNTY CHUTE	NORTH BRANCH OCONTO	GRAVITY EARTH	1937	R	13	7,200	LOGAN	430	5	1	OCONTO COUNTY	08
GRINDIE	WATKINS CREEK	GRAVITY EARTH	1940	R	9	480	SURING	540	21			08
KELLY LAKE WATERWAYS	MUNSENGER CREEK	GRAVITY EARTH	1935	R	22	4,800	COLEMAN	662	12	2	OCONTO COUNTY	08
LOWER OCONTO FALLS 1857C195	OCONTO	GRAVITY OTHER	1903	H R	38	150	OCONTO FALLS	2,536				08
PICKERAL LAKE 2WP1430	PICKERAL LAKE OUTFLT	EARTH	1960	R	12	420	RONITA	511	27			08
WESBERRY 2WP1431	MCCASLIN BROOK	GRAVITY EARTH	1938	P	11	2,600	TOWNSEND	524	3	1	OCONTO COUNTY	08
STILES 1A69C363	OCONTO	GRAVITY EARTH	1949	H R	21	6,380	STILES	938				08
UPPER OCONTO FALLS 1903C114	OCONTO	GRAVITY EARTH	1922	H R	29	1,440	OCONTO FALLS	2,536				08
WESO CREEK 2WP1431	WESO CREEK	EARTH	1960	R	8	2,080	SURING	540	16			08
WHEELER	MCCASLIN BROOK	GRAVITY EARTH	1940	R	14	1,030	TOWNSEND	524		2	OCONTO COUNTY	08
WINSLOW LAKE 1WP1017	FIRST SOUTH BRANCH OCONTO	EARTH	1971	R	10	870	SURING	540	32			08
WISCONSIN COUNTY												
WUBNY GULLWAYS 1909C361	EAGLE	GRAVITY EARTH	1910	O R	9	48,830	EAGLE RIVER	1,335	11			07
HARBOR LAKE	RICE CREEK	GRAVITY EARTH	1930	R	10	2,940	HEAFORD JUNCTION	1,941	6			07
ST RAPHS 1667 299	WISCONSIN	GRAVITY EARTH	1905	H R	20	3,850	TOMAHAWK	3,694	18			07
LITTLE PINE RIVER	LITTLE RICE	GRAVITY EARTH	1961	R	12	1,960	BRADLEY	1,941	6	2	TOWN OF LITTLE RICE	07
LOWE MINE 1909C361	NINEMILE CREEK	GRAVITY EARTH	1920	O R	9	2,370	EAGLE RIVER	1,335	12			07

PURPOSES: I - IRRIGATION C - FLOOD CONTROL S - WATER SUPPLY D - DEBRIS CONTROL
H - HYDROELECTRIC N - NAVIGATION R - RECREATION O - OTHER

HAZARD POTENTIAL 1-HIGH 2-SIGNIFICANT 3-LOW

INVENTORY OF DAMS IN THE UNITED STATES



WISCONSIN (CONT'D)
 WISCONSIN (CONT'D)

NAME OF DAM OR IMPROVEMENT	RIVER OR STREAM	TYPE OF DAM	YEAR COMPLETED	DUR. POST. (YR)	HEIGHT (FT)	MAX CAPACITY (ACRE FT)	NEAREST DOWNSTREAM CITY TOWN VILLAGE	POPULATION	DIST. FROM DAM (MI)	OWNER	CONGR DIST
MUSKOGEE (1909031)	OUTLET	GRAVITY EARTH	1941	R	7	1,580	EAGLE RIVER	1,335	18	TOWN OF THREE LAKES	07
NORTH PELICAN LAKE (1909034)	TOMAHAWK	GRAVITY EARTH	1922	O P	8	32,710	TOMAHAWK	3,694	41		07
PICQUET LAKE (1909036)	NORTH BRANCH PELICAN	GRAVITY EARTH	1908	O P	6	9,850	RHINELANDER	8,581	13		07
SAINT BERNARD	SAINT BERNARD	GRAVITY EARTH	1935	O R	7	7,410	RHINELANDER	8,581	21		07
WISCONSIN (1909037)	WISCONSIN	GRAVITY EARTH	1935	O R	21	86,040	RHINELANDER	9,581	18		07
WISCONSIN (1907020)	WISCONSIN	GRAVITY ROCKFILL	1876	H R	32	6,280	RHINELANDER	8,581			07
RICE LAKE	RICE CREEK	GRAVITY EARTH	1937	I R S	7	360	RHINELANDER	8,581	45	WI DNR	07
SEVEN MILE (1909038)	SEVEN MILE CREEK	GRAVITY EARTH	1912	O R	9	11,460	EAGLE RIVER	1,335	16		07
SHOT AND HOOK CLUB (1909039)	TR LITTLE SOMO	GRAVITY EARTH	1966	R	11	180	TOMAHAWK	3,694	11		07
SUGAR CREEK (1909041)	SUGAR CAMP CREEK	GRAVITY EARTH	1962	O R	7	17,440	RHINELANDER	8,581	27		07
WILLOW RIVER RESERVOIR (29550)	TOMAHAWK	GRAVITY EARTH	1927	O C R	15	73,590	TOMAHAWK	3,694	24		07
OUTAGAMIE COUNTY COMBINED LOCKS	FOX	GRAVITY EARTH	1913	H N R	21	1,680	KAUKAUNA	11,374	1		08
HORTONVILLE	BLACK OTTER CREEK	GRAVITY EARTH	1915	R	12	300	HORTONVILLE	1,750	1	VILLAGE OF HORTONVILLE	08
KAUKAUNA	FOX	GRAVITY EARTH	1854	H N R	17	960	KAUKAUNA	11,374	1	KAUKAUNA ELECTRIC UTIL	08
LITTLE CHUTE	FOX	GRAVITY OTHER	1854	H N R	12	1,900	LITTLE CHUTE	5,870			08
LOWELL (1909042)	FOX	GRAVITY EARTH	1940	H N R	22	250	KAUKAUNA	11,374			08
MILWAUKEE (1909043)	FOX	GRAVITY	1917	H R	10	220	APPLETON	58,331	1	FOX RIVER PAPER COMPANY	08
STANLEY COUNTY CEDAR CREEK (1909044)	CEDAR CREEK	GRAVITY	1939	R	12	200	CEDARBURG	8,802	1	CITY OF CEDARBURG	09
COLUMBIA MILLS (1909045)	CEDAR CREEK	GRAVITY EARTH	1914	R	9	65	CEDARBURG	8,802	2	CEDARBURG WIRE AND NAIL	09
W F HARRIS (1909046)	TR MILWAUKEE	GRAVITY EARTH	1973	O R	14	110	GRAFTON	7,015	4		09
WISCONSIN (1909047)	MILWAUKEE	GRAVITY	1918	R	11	70	GRAFTON	7,015	3	BADGER WORSTED MILLS	09
WISCONSIN (1909048)	CEDAR CREEK	GRAVITY	1915	R	10	100	CEDARBURG	8,802	1	CEDARBURG SUPPLY COMPANY	09
WISCONSIN (1909049)	MILWAUKEE	GRAVITY	1947	R	7	350	THIENSVILLE	3,524			09

PURPOSE: 1 - REGULATION 2 - FLOOD CONTROL 3 - RECREATION 4 - NAVIGATION 5 - WATER SUPPLY 6 - OTHER
 HAZARD POTENTIAL: 1 - HIGH 2 - SIGNIFICANT 3 - LOW

INVENTORY OF DAMS IN THE UNITED STATES

WISCONSIN (CONT'D)
 OZAUKOFF COUNTY (CONT'D)

LS
 15
 10
 00

DIST.
 FROM
 (MI.)

POPULATION

NEAREST DOWNSTREAM
 CITY-TOWN-VILLAGE

YEAR
 COM-
 PLETED

TYPE OF DAM

RIVER OR STREAM

NAME OF DAM OR IMPOUNDMENT

NAME OF DAM OR IMPOUNDMENT	RIVER OR STREAM	TYPE OF DAM	YEAR COM- PLETED	PUR- POSE	HEIGHT (FT)	MAX CAPACITY (ACRE FT.)	NEAREST DOWNSTREAM CITY-TOWN-VILLAGE	POPULATION	DIST. FROM (MI.)	OWNER
MAURKA	MILWAUKEE	EARTH GRAVITY	1909	H R	7	220	WAUBEKA	1,886	2	JOOSE BROTHERS
WIRE AND NAIL FACTORY	CEDAR CREEK	ARCH EARTH	1934	H R	22	90	MEQUON	13,452	2	CEDARRURG NAIL COMPANY
PEPIN COUNTY										
HOGUS CREEK 1	TR HOGUS CREEK	EARTH	1963	C D	26	132	PEPIN	740	7	
HOGUS CREEK 2	HOGUS CREEK OFFSTREAM	EARTH	1963	C D	29	284	PEPIN	740	9	
KALLSTROM MERCER GROUP	REARPEN COULEE CREEK	EARTH	1967	O R	25	49	ELLA	424	1	
LOST CREEK 3	TR LOST CREEK	EARTH	1959	C D	25	21	PEPIN	740	7	
LOST CREEK 4	TR LOST CREEK	EARTH	1959	C D	16	139	PEPIN	740	8	
LOST CREEK 5	TR LOST CREEK	EARTH	1959	C D	10	107	PEPIN	740	7	
PLUM CREEK 12	TR LITTLE PLUM CREEK	EARTH	1969	C D	27	80	ALMA	1,002	20	
PIERCE COUNTY										
HAY CITY 1	TR MISSISSIPPI	EARTH	1966	D C	35	397	BAY CITY	375	3	
EAU GAULLE RIVER	EAU GAULLE	EARTH	1968	C R	117	56,900	SPRING VALLEY	1,009	1	
FUGENF HELMFLER GROUP	TR PLUM CREEK	EARTH	1962	O	25	35	WABASHA MN	2,500	19	
MG APPRUSTER GROUP	TR-TRIMBLE	EARTH	1962	O	25	47	TRENTON	1,439	10	
PETERSON RFLACH GROUP	TR KINNICKINNIC	EARTH	1971	O	25	36	PRESCOTT	2,499	13	
PLUM CREEK 16	TR PLUM CREEK	EARTH	1968	C D	23	58	WABASHA MN	2,500	16	
PLUM CREEK 2	PLUM CREEK	EARTH	1973	C D	55	8,460	PLUM CITY	471	3	
PLUM CREEK 3	TR PLUM CREEK	EARTH	1973	C D	21	340	PLUM CITY	471	4	
POWELL FALLS	KINNICKINNIC	HUTTRESS GRAVITY	1933	R	19	120	PRESCOTT	2,499	13	CITY OF RIVER FALLS
UPPER CITY	KINNICKINNIC	GRAVITY	1862	R S H	46	150	RIVER FALLS	7,512		
POLK COUNTY										
AMERY	APPLE	GRAVITY EARTH	1939	R	10	4,970	AMERY	2,231	1	NORTHERN SUPPLY COMPANY
ATLAS FFER MILL	YPADE	GRAVITY EARTH	1921	R	10	1,610	ATLAS	687	2	REVEREND EVERSON

PURPOSES: I - IRRIGATION C - FLOOD CONTROL S - WATER SUPPLY D - DEBRIS CONTROL
 H - HYDROELECTRIC N - NAVIGATION R - RECREATION O - OTHER

HAZARD POTENTIAL: 1 - HIGH 2 - SIGNIFICANT 3 - LOW

INVENTORY OF DAMS IN THE UNITED STATES

WISCONSIN (CONT'D)
POLK COUNTY (CONT'D)

LSIG
0000

DIST.
FROM
DAM
(MI.)

POPULATION

NEAREST DOWNSTREAM
CITY/TOWN/VILLAGE

MAX CAPACITY
(ACRE FT.)

HEIGHT
(FT.)

YEAR
COMPLETED

RUR.
POSE

TYPE OF DAM

RIVER OR STREAM

NAME OF DAM OR IMPOUNDMENT

NAME OF DAM OR IMPOUNDMENT	RIVER OR STREAM	TYPE OF DAM	YEAR COMPLETED	RUR. POSE	HEIGHT (FT.)	MAX CAPACITY (ACRE FT.)	NEAREST DOWNSTREAM CITY/TOWN/VILLAGE	POPULATION	DIST. FROM DAM (MI.)	OWNER
HEAVER BROOK	NORTH BRANCH HEAVER BROOK	GRAVITY EARTH	1963	O R	9	175	AMERY	2,231	11	WALTER CASE
ACK BROOK	APPLE	GRAVITY EARTH	1917	R	24	1,400	LITTLE FALLS	834	1	POLK COUNTY
MUM	OUTLET OF FOUNTAIN LAKE	EARTH	1963	O R	A	130	NONE			
CLAM FALLS	CLAM	GRAVITY EARTH	1915	H R	32	1,050	CLAM FALLS	531		
BOON BOUCH WILDLIFE FLOORAGE	TR BLACK BROOK	EARTH	1970	R	10	60	NEW RICHMOND	3,836	19	
GODFREY LAKE	KNAPP CREEK	EARTH	1967	R	9	270	SAINT CROIX FALLS	1,457	83	
JENSEN	MAPLE VALLEY CREEK	EARTH	1963	O R	9	52	CLAM FALLS	531	2	
LEWIS	KNAPP CREEK	GRAVITY EARTH	1955	R	11	320	RENSON	190	59	J B MATTHEWS
LOWER HALSAM LAKE	HALSAM BRANCH	GRAVITY EARTH	1894	H R	32	47,400	BALSAM LAKE	656		
RIDLER	APPLE	GRAVITY EARTH	1922	R H	13	140	AMERY	2,231	5	J WOODLEY
SAINT CROIX FALLS	SAINT CROIX	GRAVITY EARTH	1905	H R	60	12,750	SAINT CROIX FALLS	1,457		
SKINAWAY LAKE	TR NORTH BRANCH REAVER BROOK	EARTH	1967	R	8	690	AMERY	2,231	15	
PORTAGE COUNTY										
AMHERST	TOMORROW	GRAVITY EARTH	1883	O R	9	260	AMHERST	633		ROBERT JOHNSON
BENTLEY SAWMILL	PLOVER	GRAVITY EARTH	1945	O R	8	450	PARK RIDGE	794	11	L E DANA
DURAY	WISCONSIN	GRAVITY EARTH	1942	H R	25	102,730	STEVENS POINT	23,469	12	
JORDAN	BIG PLOVER	GRAVITY EARTH	1905	R	26	440	PARK RIDGE	794	4	
MCDILL	PLOVER	GRAVITY EARTH	1962	R	12	1,970	WHITING	1,937		VILLAGE OF WHITING
NELSONVILLE	TOMORROW	GRAVITY EARTH	1901	H R	9	280	NELSONVILLE	148		J E KOZICKOWSKI
PORTAGE COUNTY 12	DITCH NUMBER 4	GRAVITY EARTH	1934	I R	9	100	KELLNER	1,354	3	
PORTAGE COUNTY 14	DITCH NUMBER 3	GRAVITY EARTH	1935	I R	7	90	KELLNER	1,354	8	
PORTAGE COUNTY 2A	LATERAL NUMBER 2	GRAVITY EARTH	1934	I R	7	60	ROME	536	15	
PORTAGE COUNTY 32	LATERAL NUMBER 2	GRAVITY EARTH	1935	I R	8	60	ROME	536	14	
PORTAGE COUNTY 35	LATERAL NUMBER 2	GRAVITY EARTH	1935	I R	8	80	ROME	536	13	
PORTAGE COUNTY 6	DITCH NUMBER 2	GRAVITY EARTH	1934	I R	9	70	KELLNER	1,354	10	
SPRING CREEK	SPRING CREEK	GRAVITY EARTH	1971	R	10	120	WAUPACA	4,493	14	RAY PALMER

HAZARD POTENTIAL 1=HIGH 2=SIGNIFICANT 3=LOW

PURPOSES: I - REGULATION, C - FLOOD CONTROL, S - WATER SUPPLY, D - DEBRIS CONTROL, H - HYDROELECTRIC, N - NAVIGATION, R - RECREATION, O - OTHER

INVENTORY OF DAMS IN THE UNITED STATES

WISCONSIN (CONT'D)
PORTAGE COUNTY (CONT'D)

NAME OF DAM OR IMPOUNDMENT	RIVER OR STREAM	TYPE OF DAM	YEAR COMPLETED	PUR. POSE	HEIGHT (FT)	MAX CAPACITY (ACRE-FT.)	NEAREST DOWNSTREAM CITY-TOWN VILLAGE	POPULATION	CHGT. FROM DAM (MI.)	PURPOSES	
										1	2
SPRINGVILLE	LITTLE PLOVER	GRAVITY EARTH	1905	R	20	200	PLOVER	3,003	1	2	DR FRANK IBER
STEVENS POINT 2WP43	WISCONSIN	GRAVITY EARTH	1918	H R	17	12,000	STEVENS POINT	23,469			
VAN ORDER	PLOVER	GRAVITY EARTH	1908	H R	8	305	PARK RIDGE	794	6	3	HARRY CHRISTENSEN
WHITING PLOVER 2WPA43	WISCONSIN	GRAVITY OTHER	1951	H R	8	280	RIRON	737	11		
WISCONSIN RIVER DIVERSION WP233	WISCONSIN	GRAVITY	1926	H R	22	1,240	BIRON	737	12		
PRICE COUNTY ----- ----- -----											
CRANFERRY CRFFK 2WP2507	CRANFERRY CREEK	EARTH	1973	R	7	1,680	JUMP RIVER	387	33		
CROWLFY WP3R1	FLAMREAU	GRAVITY EARTH	1930	H R	21	5,230	LADYSMITH	3,666	65		
JONES	ELK	GRAVITY EARTH	1943	R	10	5,820	LADYSMITH	3,666	49	2	CITY OF PHILLIPS
LOWER HYDRO WP1A3	FLAMREAU	GRAVITY EARTH	1923	H R	19	860	LADYSMITH	3,666	75		
LOWER STEVE CREEK 2WP1332	STEVE CREEK	EARTH	1962	R	7	370	JUMP RIVER	387	10		
MOYLE 2WP978	SOUTH FORK JUMP	GRAVITY EARTH	1961	R	7	3,510	PRENTICE	585	5		
MURRAY	ELK	GRAVITY EARTH	1939	R	10	6,850	LADYSMITH	3,666	41	2	CITY OF PHILLIPS ETAL
MUSSER	ELK	GRAVITY EARTH	1936	R	12	5,600	PHILLIPS	1,557	7	2	CITY OF PHILLIPS ETAL
OGEMA	HOLMES CREEK	GRAVITY EARTH	1966	R	7	50	OGEMA	840			
PTALEY WP61	FLAMREAU	GRAVITY EARTH	1917	H R	21	2,340	LADYSMITH	3,666	70		
PRENTICE	SOUTH FORK JUMP	GRAVITY EARTH	1936	R	9	115	PRENTICE	585		2	VILLAGE OF PRENTICE
ROBERT SELLS 3WPA14	ELEVEN MILF CREEK	EARTH	1970	R	8	70	FIFIELD	762	20		
SOLBERG	SQUAW CRFFK	GRAVITY EARTH	1940	R	16	10,470	PHILLIPS	1,557	3	2	PRICE COUNTY
SPRING CREEK 3WP213	NORTH FORK JUMP	EARTH	1970	R	7	400	JUMP RIVER	387	26		
SQUAW CREEK	SQUAW CREEK	EARTH	1965	R	9	700	PHILLIPS	1,557	8		
SQUAW CREEK WILDLIFE FLOWAGE	SQUAW CREEK	EARTH	1969	R	8	280	PHILLIPS	1,557	6	2	PRICE COUNTY
TOWNS CORNERS WILDLIFE FLOWAGE F12.67	TR JUMP	EARTH	1966	R	7	370	JUMP RIVER	387	26		
UPPER HYDRO	FLAMREAU	GRAVITY EARTH	1916	H R	19	4,950	PARK FALLS	2,865			

45150
50400

PURPOSES 1 - IRRIGATION C - FLOOD CONTROL S - WATER SUPPLY D - DEBRIS CONTROL
H - HYDROELECTRIC N - NAVIGATION R - RECREATION O - OTHER

HAZARD POTENTIAL 1 - HIGH 2 - SIGNIFICANT 3 - LOW

INVENTORY OF DAMS IN THE UNITED STATES

WISCONSIN (CONT'D)
RACINE COUNTY

NAME OF DAM OR IMPOUNDMENT	RIVER OR STREAM	TYPE OF DAM	YEAR COMPLETED	PURPOSE	HEIGHT (FT)	MAX CAPACITY (ACRE FT)	NEAREST DOWNSTREAM CITY/TOWN/VILLAGE	POPULATION	DIST. FROM DAM (MI)	OWNER	CONG DIST	HAZARD POTENTIAL	
												1-HIGH	2-SIGNIFICANT
BOYD LANE	SPRING BROOK	GRAVITY EARTH	1928	O R	7	60	WHEATLAND	2,285	9		01		
BURLINGTON 2WP311	WHITE	GRAVITY EARTH	1934	R	8	270	BURLINGTON	8,076			01		
MORLICKS	ROOT	GRAVITY	1885	R	R	160	RACINE	4,097		DICK AND CHARLES HORLICK	01		
WATERFORD	FOX	GRAVITY	1906	R	8	7,250	WATERFORD	2,119		TOWN OF WATERFORD	01		
RICHLAND COUNTY													
HOMEN													
	PINE	GRAVITY EARTH	1917	R	7	400	RICHLAND CENTER	4,786	2	W J BONFN	03		
	CAZENOVIA BRANCH	GRAVITY EARTH	1937	R	21	440	CAZENOVIA	338		VILLAGE OF CAZENOVIA	03		
	TR HAWKINS CREEK	EARTH	1967	R C	19	52	ROCKBRIDGE	653	5		03		
	CREEK 11 16 TR	EARTH	1965	C D	14	309	BOAZ	124	10		03		
	MILL CREEK	EARTH	1962	C D	12	144	BOAZ	124	4		03		
	EAST BRANCH MILL CREEK	EARTH	1962	C D	14	136	BOAZ	124	5		03		
	TR EAST BRANCH	EARTH	1962	C D	20	140	BOAZ	124	3		03		
	BRANCH MILL	EARTH	1960	C D	20	52	BOAZ	124	8		03		
	TR WEST BRANCH	EARTH	1959	C D	26	157	BOAZ	124	3		03		
	MILL CREEK	EARTH	1965	C D	29	195	BOAZ	124	9		03		
	COLE HOLLOW CREEK	EARTH	1965	C D	29	195	BOAZ	124	9		03		
	MILL CREEK OFFSTREAM	EARTH	1965	C D	29	195	BOAZ	124	9		03		
PAREFY	PINE	GRAVITY EARTH	1934	R	11	130	RICHLAND CENTER	4,786		CITY OF RICHLAND CENTER	03		
RODOLF	MILL CREEK	GRAVITY EARTH	1909	H R	14	150	MUSCODA	1,149	2	VILLAGE OF MUSCODA	03		
SCHULTEN	TR WISCONSIN	EARTH	1964	O R	25	30	ORION	558	5		03		
ROCK COUNTY													
AFTON													
	BASS CREEK	GRAVITY EARTH	1952	R	9	200	AFTON	3,121		FRANK VAN COULTER	01		
	BEAUCON CREEK	GRAVITY	1910	R	R	60	ROCKTON IL	3,200	9	C BECKMEN	01		
	ROCK	GRAVITY	1903	H R	10	3,480	BELOIT	34,888			01		
	YAMADA	GRAVITY EARTH	1915	H R	14	400	FULTON	2,174		WI POWER AND LIGHT CO	01		
	ROCK	GRAVITY	1932	H	11	185,600	INDIANFORD	2,174			01		
	ROCK	GRAVITY	1933	H R	7	1,340	JANESVILLE	47,390			01		

PURPOSES: I-IRRIGATION H-HYDRO-ELECTRIC N-NAVIGATION P-POWER R-RECREATION S-WATER SUPPLY D-DEBRIS CONTROL
C-FLOOD CONTROL E-ELECTRIC N-NAVIGATION P-POWER R-RECREATION S-WATER SUPPLY D-DEBRIS CONTROL

INVENTORY OF DAMS IN THE UNITED STATES

WISCONSIN (CONT'D)
ROCK COUNTY (CONT'D)

15
50
00
00

NAME OF DAM OR IMPOUNDMENT	RIVER OR STREAM	TYPE OF DAM	YEAR COMPLETED	PUR. HEIGHT POSE (FT)	MAX CAPACITY (ACRE-FT)	NEAREST DOWNSTREAM CITY-TOWN-VILLAGE	POPULATION	DIST. FROM DAM (MI.)	OWNER	DIST. FROM DAM (MI.)	OWNER	DIST. FROM DAM (MI.)	OWNER
MONTEREY	ROCK	GRAVITY EARTH	1925	H R 9	520	JAMESVILLE	47,390	1	CITY OF JAMESVILLE	1	CITY OF JAMESVILLE	01	
SHOPIERE	TURTLE CREEK	GRAVITY EARTH	1939	R 7	100	SHOPIERE	2,525	3	RODGER V LYONS	3	RODGER V LYONS	01	
STERATHSVILLE	YAMAPA	GRAVITY EARTH	1919	H R 14	670	FULTON	2,174	5	CITY OF SIOUGHTON	5	CITY OF SIOUGHTON	01	
RUSK COUNTY	TR CHIPPEWA	EARTH	1967	C R 20	8,580	HOLCOMBE	712	23				07	
AMACOY	FLAMBEAU	GRAVITY EARTH	1923	H R 50	5,870	LADYSMITH	3,666	12				07	
RIG FALLS 2WP917	TR BIG WIRGOR	EARTH	1965	R 10	290	BRUCE	842	26				07	
PLUF MILLS	DEERTAIL CREEK	GRAVITY EARTH	1952	R 9	480	TONY	136	8				07	
DEERTAIL CREEK 2WP093	FLAMBEAU	GRAVITY EARTH	1951	H R 6R	57,810	LADYSMITH	3,666	3				07	
FLAMBEAU 2WP093	SWIFT CREEK	GRAVITY	1930	R 7	28,170	ISLAND LAKE	314		FERNDAL ROD AND GUN	2	FERNDAL ROD AND GUN	07	
ISLAND LAKE	MIDDLE FORK MAIN CREEK	EARTH	1966	R 12	780	INGRAM	109	1				07	
PAISER AND FISHER FLOWAGE 2WP1835	FLAMBEAU	GRAVITY EARTH	1940	H R 17	3,370	LADYSMITH	3,666					07	
LADYSMITH	LITTLE THORNAPPLE RIVER	GRAVITY EARTH	1950	R 7	1,620	BRUCE	842	17	RUSK COUNTY	3	RUSK COUNTY	07	
LITTLE THORNAPPLE RIVER	HEMLOCK CREEK	GRAVITY EARTH	1937	R 10	1,380	MIKANA	516	6	RUSK COUNTY	3	RUSK COUNTY	07	
MURPHY	TR PIGEON CREEK	GRAVITY EARTH	1967	R 7	100	MIKANA	516	8				07	
PIGION CREEK FLOWAGE 6129	TR MAIN CREEK	EARTH	1962	O 7	134	GLEN FLORA	81	1				07	
ROBERT CAMPBELL	SHAMROCK CREEK	EARTH	1961	O R 7	370	INGRAM	109	7				07	
SHAMROCK LAKE	HEMLOCK CREEK	EARTH	1967	R 13	970	MIKANA	516	10	RUSK COUNTY	3	RUSK COUNTY	07	
TAINTER	FLAMBEAU	GRAVITY EARTH	1929	H R 13	2,700	HOLCOMBE	712	19				07	
THORNAPPLE WP14R	WASHINGTON CREEK	GRAVITY EARTH	1969	R 11	1,430	HOLCOMBE	712	14				07	
WASHINGTON CREEK FILLIFE AREA													
ST CROIX COUNTY	APPLE RIVER FALLS	GRAVITY EARTH	1953	H R 84	700	NORTH HUDSON	1,794	15				03	
APPLE RIVER FALLS	TR POWER LINE CREEK	EARTH	1966	C D 16 R	140	DOWNING	209	4				03	
GREEN HILLS 1	BEAVER CREEK	EARTH	1970	C D 35 R	4,016	DOWNING	209	4				03	
GREEN HILLS 10	TR FAVER CREEK	EARTH	1970	C D 10 R	344	DOWNING	209	2				03	
GREEN HILLS 11													

PURPOSES: I - IRRIGATION C - FLOOD CONTROL S - WATER SUPPLY D - DEBRIS CONTROL H - HYDROELECTRIC N - NAVIGATION R - RECREATION O - OTHER HAZARD POTENTIAL: 1 - HIGH 2 - SIGNIFICANT 3 - LOW F-50-25

INVENTORY OF DAMS IN THE UNITED STATES

75 OF 100

WISCONSIN (CONT'D)
ST CROIX COUNTY (CONT'D)

1510
9603

DIST. FROM DAM (MI.)

4

4

1

1

5

6

2

1

3

2

3

2

4

3

1

1

1

1

1

1

1

1

1

1

1

1

1

1

1

1

1

1

1

1

1

1

1

1

1

1

1

1

1

1

1

1

1

1

1

1

1

1

1

1

1

NAME OF DAM OR IMPOUNDMENT	RIVER OR STREAM	TYPE OF DAM	YEAR COMPLETED	PURPOSE	HEIGHT (FT)	MAX CAPACITY (ACRE-FT.)	NEAREST DOWNSTREAM CITY TOWN VILLAGE	POPULATION	DIST. FROM DAM (MI.)	OWNER	HAZARD POTENTIAL	SIGNIFICANT
GLEN HILLS 2	POWER LINE CREEK OFFSTREAM	EARTH	1970	C D	13	192	DOWNING	209	4			03
GLEN HILLS 3	HLUF CREEK	EARTH	1970	C D R	13	303	DOWNING	209	4			03
GLEN HILLS 4	TR TIFFANY CREEK OFFSTREAM	EARTH	1966	C D	32	228	GLENWOOD CITY	849	1			03
GLEN HILLS 5	TR TIFFANY CREEK OFFSTREAM	EARTH	1966	C D	27	222	GLENWOOD CITY	849	1			03
GLEN HILLS 7	TR SANDY CREEK OFFSTREAM	EARTH	1973	C D	17	470	DOWNING	209	5			03
GLEN HILLS 8	TR SANDY CREEK	EARTH	1973	C D	13	440	DOWNING	209	6			03
LITTLE FALLS NUMBER 3	WILLOW	GRAVITY MULTI-ARCH	1915	R	23	1,700	HUDSON	5,293	2	WI DNR		03
LOWER POWER	WILLOW	GRAVITY MULTI-ARCH	1934	P	14	2,200	HUDSON	5,293		NORTHERN STATES POWER CO		03
MOUND PLANT	WILLOW	MULTI-ARCH	1925	R	43	800	NORTH HUDSON	1,794	6	STATE OF WI-DNR		03
NEW RICHMOND MILLS	WILLOW	GRAVITY EARTH	1879	R	12	1,300	NEW RICHMOND	3,836		CITY OF NEW RICHMOND		03
RIVERDALE	APPLE	GRAVITY EARTH	1905	H R	23	860	SOMERSET	827	3	2 NORTHERN STATES POWER CO		03
WILLOW FALLS	WILLOW	ARCH	1921	R	101	1,080	HUDSON	5,293	4	3 STATE OF WI DNR		03
SAX COUNTY												
DELL CREEK	DELL CREEK	GRAVITY EARTH	1927	R	22	2,300	PORTAGE	7,886	17	3 UNIV OF WI ALUMNI ASSOC		02
DELLS HAND	SPRING BROOK	GRAVITY	1929	R	16	460	LAKE DELTON	1,193	1			02
DELTON	DELL CREEK	GRAVITY	1931	R	14	1,280	LAKE DELTON	1,193	2	HOFFMAN ENERPRIZES INC		02
DUTCH HOLLOW LAKE	DUTCH HOLLOW CREEK	EARTH	1972	R	47	6,200	LA VALLE	396	4	2 BRANIGAR LAKE PROP OF WI		02
LA VALLE	BARABOO	GRAVITY	1945	H R	9	120	LA VALLE	396	2	VOLNEY DUDDELESON		02
LAKE REDSTONE	HIG CREEK	GRAVITY EARTH	1967	R	35	16,670	REEDSBURG	4,642	5			02
LELAND	NORTH BRANCH HONEY CREEK	GRAVITY EARTH	1928	R	10	70	LELAND	818	3	LELAND ROD AND GUN CLUB		02
LINEN	BARABOO	GRAVITY	1928	H R	7	95	DEKORRA	1,965	23	3 GEORGE MCARTHUR AND SON		02
MADISON	TR PLUM CREEK	MUTTRESS EARTH	1970	R C	23	50	LAVALLE	396	11			02
OAK STREET	BARABOO	GRAVITY	1844	H R	9	160	BARABOO	7,825	1	ROBAND COMPANY		02
PLAIN HONEY CREEK 2	SUGAR GROVE BRANCH HONEY CREEK	EARTH	1973	C	19	570	PLAIN	697	4			02
PLAIN HONEY CREEK 3	SHANNON VALLEY CREEK	EARTH	1970	C R	29	2,850	PLAIN	697	6			02
PLAIN HONEY CREEK 4	HONEY CREEK	EARTH	1969	C	16	735	PLAIN	697	6			02

HAZARD POTENTIAL 1-HIGH 2-SIGNIFICANT 3-LOW

PURPOSES 1-IRRIGATION 2-POWER 3-FLOOD CONTROL 4-NAVIGATION 5-WATER SUPPLY 6-RECREATION 7-OTHER

HAZARD POTENTIAL 1-HIGH 2-SIGNIFICANT 3-LOW

INVENTORY OF DAMS IN THE UNITED STATES



WISCONSIN (CONT'D)
SAUK COUNTY (CONT'D)

NAME OF DAM OR IMPOUNDMENT	RIVER OR STREAM	TYPE OF DAM	YEAR COMPLETED	PURPOSE	HEIGHT (FT)	MAX. CAPACITY (ACRE-FT.)	NEAREST DOWNSTREAM CITY, TOWN, VILLAGE	POPULATION	DIST. FROM DAM (MI.)	OWNER	CONG. DIST.
PRAIRIE DU SAC	WISCONSIN	GRAVITY EARTH	1970	H R	35	1,920	BRUCE	842	26		07
SATTERLIFE 65136	TR LITTLE BARABOO	EARTH	1970	C R	19	50	IRONTON	256	8		02
SCHRAMS	SEELY CREEK	EARTH OTHER	1884	R	12	420	WEST BARABOO	562	9	OTTO GURGEL	02
STINHORST AND COUGHLIN 64851	TR SEELY CREEK	EARTH	1970	R	16	60	WEST BARABOO	562	12		02
WATERWORKS	BARABOO	GRAVITY	1913	H R	12	310	BARABOO	7,826		CITY OF BARABOO	02
SAWYER COUNTY											
ARPIN	CHIPPEWA	GRAVITY OTHER	1970	H R	35	1,920	BRUCE	842	26		07
BILLY ROY	COUDERAY	GRAVITY EARTH	1936	R	8	425	COUDERAY	111	8	SAWYER COUNTY	07
BLACK LAKE	FISHTRAP CREEK	GRAVITY EARTH	1938	R	7	1,550	OJIBWA	247	19		07
PALLAHAN LAKE	CHIEF	GRAVITY ROCK-FILL	1954	R	9	6,900	OJIBWA	247	19	LAKE RESIDENTS	07
CHIPPEWA	CHIPPEWA	GRAVITY EARTH	1925	O R	35	332,100	OJIBWA	247	8		07
CRAZY HORSE CREEK 64377	CRAZY HORSE CREEK	GRAVITY EARTH	1970	R	10	420	OJIBWA	247	1		07
DEER CREEK	DEER CREEK	GRAVITY EARTH	1960	R	7	4,230	IMALONE	268	22	SAWYER COUNTY	07
EAST FORK LYNCH CREEK 3WP287	EAST FORK LYNCH CREEK	EARTH	1969	R	7	130	OJIBWA	247	25		07
FISHTRAP LAKE	FISHTRAP CREEK	GRAVITY EARTH	1970	R	7	1,300	OJIBWA	247	17	SAWYER COUNTY	07
GHOST LAKE	GHOST CREEK	EARTH	1924	R	14	2,740	OJIBWA	247	26	H PEARSON AND F SMITH	07
GRIMM	COUDERAY	GRAVITY EARTH	1930	H R	24	710	IMALONE	268	19	NORTH CENTRAL POWER CO	07
HAYWARD WP119	NAMAKAGON	GRAVITY EARTH	1918	H R	17	1,480	HAYWARD	1,473			07
HOLLY LAKE	SAND CREEK	GRAVITY	1950	R	9	220	COUDERAY	111	16	WI DNR	07
LAKE PLACID	DIVERSION CANAL	GRAVITY EARTH	1939	R	10	2,370	THE NORTHWOODS BEACH	930	10		07
LOWER CLAM LAKE	WEST FORK CHIPPEWA	GRAVITY ROCK-FILL EARTH	1925	R	7	1,700	NEE POST	369	24		07
LOWER EDDY CREEK	EDDY CREEK	GRAVITY EARTH	1942	R	10	75	COUDERAY	111		WI DNR	07
LYNCH CREEK IMPOUNDMENT 3WR288	LYNCH CREEK	EARTH	1969	R	7	600	OJIBWA	247	24		07
MOOSE LAKE	WEST FORK CHIPPEWA	GRAVITY EARTH	1925	R	13	18,120	OJIBWA	247	22	CHIPPEWA FLAMBEAU IMP CO	07
NED FTNELL	NAIL CREEK	EARTH	1963	O	8	430	BRUCE	842	22		07
PRICE 2WP1664	BRUNET	GRAVITY EARTH	1966	R	16	10,490	BRUCE	842	32		07

PURPOSES: I - IRRIGATION C - FLOOD CONTROL S - WATER SUPPLY D - DEBRIS CONTROL
H - HYDROELECTRIC N - NAVIGATION R - RECREATION O - OTHER

HAZARD POTENTIAL: 1 - HIGH 2 - SIGNIFICANT 3 - LOW

INVENTORY OF DAMS IN THE UNITED STATES



WISCONSIN (CONT'D)
SAWYER COUNTY (CONT'D)

DATE FROM DAM (MI) 8
OWNER

YEAR COMPLETED
HEIGHT (FT)
MAX CAPACITY (ACRE FT)
NEAREST CITY/TOWN/VILLAGE
NEW POST

TYPE OF DAM
RIVER OR STREAM

HAZARD POTENTIAL
1-HIGH 2-SIGNIFICANT 3-LOW

HAZARD POTENTIAL
1-HIGH 2-SIGNIFICANT 3-LOW

NAME OF DAM OR IMPROVEMENT	RIVER OR STREAM	TYPE OF DAM	YEAR COMPLETED	HAZARD POTENTIAL	HEIGHT (FT)	MAX CAPACITY (ACRE FT)	NEAREST CITY/TOWN/VILLAGE	POPULATION	DATE FROM DAM (MI)	OWNER
RED IRE CREEK	RED IRE CREEK	EARTH	1936 R	7	50	NEW POST	369	20		
TIGBY CAT	NORTH FORK CHIEF	GRAVITY EARTH	1938 R	12	8,800	OJIBWA	247	23	3	SAWYER COUNTY
TONY JONJAK	MINNEMAC LAKE	EARTH	1967 O	9	180	COUDERAY	111	16		
TOTAGATIC	TOTAGATIC	GRAVITY EARTH	1937 R	14	44,000	RIVERSIDE	139	50	2	SAWYER COUNTY
UPPER BRUNET	BRUNET	GRAVITY EARTH	1951 R	12	1,380	WINTER	247	8	3	SAWYER COUNTY
WINTER	EAST FORK CHIPPEWA	GRAVITY EARTH	1953 H R	26	680	OJIBWA	247	15		
SHAWANO COUNTY										
CAROLINE	MIDDLE BRANCH	GRAVITY EARTH	1944 O R	9	275	CAROLINE	908		2	SHAWANO FARM CLUB
GRESHAM UPPER	EMBRASS	GRAVITY EARTH	1918 H R	38	1,470	GRESHAM	450			
MAYMAN FALLS	EMBRASS	GRAVITY EARTH	1918 R	14	880	PELLA	755	3	2	TOWN OF PELLA
MARX SCHROEDER	GOLD CREEK	EARTH	1971 R	10	90	GRESHAM	450	16		
PELLA	EMBRASS	GRAVITY EARTH	1883 R	13	490	PELLA	755		3	TOWN OF PELLA
SHAWANO	WOLF	GRAVITY EARTH	1913 H R	10	1,190	SHAWANO	6,457		1	SHAWANO PAPER MILLS
TILLEDA	NORTH BRANCH	GRAVITY EARTH	1910 R	11	130	TILLEDA	527		2	N KOEPE AND C EINHORN
UPPER SHAWANO	WOLF	GRAVITY EARTH	1927 H R	14	1,060	SHAWANO	6,457	4		
WEEB	RED	GRAVITY EARTH	1964 H R	25	2,800	SHAWANO	6,457	13		
WITTEBERG	MIDDLE BRANCH	GRAVITY EARTH	1915 R	24	360	WITTENBERG	975	1	3	SHAWANO COUNTY
SHAWANO COUNTY										
WILKINSON	MULLET	GRAVITY EARTH	1865 R	8	70	NEW PARIS	2,450		3	PLYMOUTH FUR FOOD CO
FRANKLIN	SHREVOGAN	GRAVITY EARTH	1924 R	10	230	FRANKLIN	1,968		1	LOUIS FINTELMAN
FRANKLIN	MULLET	GRAVITY EARTH	1860 R	12	60	GLENNFULAM	485		2	HERMON FROELICH
FRANKLIN	NORTH BRANCH	GRAVITY EARTH	1932 R	7	130	MAUREKA	1,886	13	3	RICHARD BERRES
FRANKLIN	MILWAUKEE	GRAVITY EARTH	1925 R	7	150	HINGHAM	2,632		3	STAN BUSSIE
FRANKLIN	UNION	GRAVITY EARTH	1856 R	8	135	WALDO	431		2	FRANK WIERMAN
FRANKLIN	MULLET	GRAVITY EARTH	1951 R	9	110	PLYMOUTH	6,018			

PURPOSES: 1-REGULATION 2-POWER 3-RECREATION 4-NAVIGATION 5-FLOOD CONTROL 6-DEBRIS CONTROL 7-IRRIGATION 8-RECREATION 9-OTHER

INVENTORY OF DAMS IN THE UNITED STATES

WISCONSIN (CONT'D)
SHEROYGAN COUNTY (CONT'D)

NAME OF DAM OR IMPROVEMENT	RIVER OR STREAM	TYPE OF DAM	YEAR COMPLETED	PURPOSE	HEIGHT (FT)	MAX CAPACITY (ACRES FT)	NEAREST DOWNSTREAM CITY/TOWN/VILLAGE	POPULATION	DIST FROM DAM (MI)	OWNER	FLOOD CONTROL	IRRIGATION	HYDROELECTRIC	NAVIGATION	WATER SUPPLY	RECREATION	DEBRIS CONTROL	HAZARDOUS POTENTIAL	1-HIGH	2-SIGNIFICANT	3-LOW
RICHARDSON	MULLET	GRAVITY EARTH	1935	R	19	140	SHEROYGAN FALLS	5,338	1	RICHARDSON BROTHERS											06
SHEROYGAN MARSH	SHEROYGAN	GRAVITY EARTH	1938	R	9	4,270	KIEL	3,008	6	SHEROYGAN COUNTY											06
TAYLOR COUNTY BRADDOCK	WEST BRANCH WASHINGTON CREEK	EARTH	1969	R	9	290	GREENWOOD	1,144	37												07
CAMP R FLOWAGE IMP 341	TR WOOD CREEK	EARTH	1969	R	22	175	PIR FALLS	738	31												07
CAYL NELSON 3M487	SOUTH TWIN LAKE OUTFLT	EARTH	1968	R	7	635	JUMP RIVER	387	31												07
CHELSEA LAKE	FISHER CREEK	EARTH	1949	R	7	950	WESTRORO	626	4	CHELSEA CONSERVATION CL											07
CLEAR LAKE	CLEAR LAKE OUTFLT	GRAVITY EARTH	1900	R	12	270	MURAT	539	1	PAUL BRADDOCK											07
ENCLOSURE WILDLIFE POND 1464	TR OTTER CREEK OFFSTREAM	EARTH	1969	R	13	100	CADOTT	1,033	31												07
GISVOLD 4494	TR SOUTH FORK YELLOW	EARTH	1965	R	9	100	HUGHEY	258	9												07
PALEPP 64711	TR LITTLE BLACK	EARTH	1972	O	9	70	LITTLE BLACK	1,164	5												07
MATHEY 5522A	TR FISHER CREEK	EARTH	1966	R	8	90	WESTRORO	626	3												07
MEDFORD	BLACK	HUTRESS EARTH	1935	R	7	90	MEDFORD	3,756		CITY OF MEDFORD											07
MONDEAUX RIVER 2M2262	MONDEAUX	GRAVITY EARTH	1938	R	10	5,670	JUMP RIVER	387	24												07
MONSON FLOWAGE 1P2.126	TR SHOULDER CREEK	EARTH	1966	R	9	400	HOLCOMBE	712	23												07
PERSHING WILDLIFE AREA 3 1P2.126	TR FISHER RIVER	EARTH	1966	R	8	425	HOLCOMBE	712	15												07
R STEPHOVEN	NORTH FORK YELLOW	EARTH	1964	O	7	260	GILMAN	388	28												07
S GURZYNSKI 1 1P2.126	TR WOLF RIVER	EARTH	1967	R	10	170	STANLEY	2,098	11												07
STEVE CREEK WILDLIFE	STEVE CREEK	EARTH	1963	R	11	1,220	JUMP RIVER	387	14	US FOREST SERVICE											07
YFESTER 61745	TR MINK CREEK	EARTH	1969	R	16	130	GILMAN	388	10												07
TREMPEREAU COUNTY																					
BEAVER CREEK	BEAVER CREEK	GRAVITY OTHER	1939	R	11	260	ETTRICK	449		VILLAGE OF ETTRICK											03
BLAIR MILL	TREMPEREAU	GRAVITY EARTH	1914	O	9	435	BLAIR	1,023		CITY OF BLAIR											03
GALESVILLE MILL	BEAVER CREEK	GRAVITY	1913	R	17	520	GALESVILLE	1,213		RAY ANDERSON											03
INDEPENDENCE	K CREEK	GRAVITY EARTH	1937	R	10	250	INDEPENDENCE	1,047		VILLAGE OF INDEPENDENCE											03


PURPOSES: I - IRRIGATION, C - FLOOD CONTROL, S - WATER SUPPLY, D - DEBRIS CONTROL, H - HYDROELECTRIC, N - NAVIGATION, R - RECREATION, O - OTHER

INVENTORY OF DAMS IN THE UNITED STATES

WISCONSIN (CONT'D)
VERNON COUNTY (CONT'D)

NAME OF DAM OR IMPROVEMENT	RIVER OR STREAM	TYPE OF DAM	YEAR COMPLETED	PURPOSE	HEIGHT (FT.)	MAX CAPACITY (ACRE FT.)	NEAREST DOWNSTREAM CITY TOWN VILLAGE	POPULATION	DIST FROM DAM (MI.)	OWNER	HAZARD POTENTIAL	
											1-HIGH	2-SIGNIFICANT
POND THREE	BAD AXE OFFSTREAM	EARTH	1969	O R	11	83	VICTORY	412	3			
SELEYHERS	KICKAPOO	GRAVITY EARTH	1931	H R	10	100	LA FARGE	655	3	VILLAGE OF LA FARGE	03	
WEST FORK KICKAPOO 1	WEST FORK KICKAPOO	EARTH	1969	C R	34	2,345	BLOOMINGDALE	785	4		03	
WEST FORK KICKAPOO 12	TR WEST FORK KICKAPOO	EARTH	1964	C R	15	104	AVALANCHE	505	3		03	
WEST FORK KICKAPOO 16	TR WEST FORK KICKAPOO	EARTH	1968	C P	20	291	BLOOMINGDALE	785	2		03	
WEST FORK KICKAPOO 17	MAPLE DALE CREEK	EARTH	1969	C R	22	1,307	READSTOWN	396	12		03	
WEST FORK KICKAPOO 3	TR WEST FORK KICKAPOO	EARTH	1964	C R	17	233	BLOOMINGDALE	785	3		03	
WEST FORK KICKAPOO 4	TR SEAS BRANCH W FK KICKAPOO	EARTH	1966	C R	25	660	AVALANCHE	505	3		03	
WEST FORK KICKAPOO 5	SEAS BRANCH W FORK KICKAPOO	EARTH	1968	C R	21	627	AVALANCHE	505	2		03	
VERNON COUNTY												
BUCKATAHON	BUCKATAHON CREEK	GRAVITY EARTH	1938	O R	8	14,360	EAGLE R. / ER	1,335	9		08	
DEERSKIN	DEERSKIN	EARTH	1949	R	8	320	EAGLE RIVER	1,335	8		08	
MANITOWISH	MANITOWISH	ROCKFILL OTHER	1935	R	7	4,840	BOULDER JUNCTION	659	2		08	
MEAM	MEAM	GRAVITY EARTH	1935	R	10	42,290	PARK FALLS	2,865	37		08	
LITTLE TAMARACK CREEK	LITTLE TAMARACK	GRAVITY EARTH	1937	R	7	80	EAGLE RIVER	1,335	13		08	
WISCONSIN	WISCONSIN	GRAVITY EARTH	1907	H R	12	1,100	RHINELANDER	8,581	30		08	
PLUM CREEK	PLUM CREEK	EARTH	1936	R	7	18,760	RHINELANDER	6,581	30		08	
MANITOWISH	MANITOWISH	GRAVITY EARTH	1929	R	10	17,500	MANITOWISH WATERS	537		1 CHIPPEWA PLAMBEAU IMP CO	08	
TR PARDEE CREEK	TR PARDEE CREEK	EARTH	1968	R	7	60	MERCER	1,188	18		08	
TURTLE	TURTLE	GRAVITY EARTH	1948	R	7	15,550	MERCER	1,188	15		08	
TRIN	TRIN	GRAVITY EARTH	1947	O R	8	81,640	CONOVER	566	8		08	
TR TURTLE CREEK	TR TURTLE CREEK	GRAVITY EARTH	1935	R	10	46,960	DEHAVAN	5,603	3		01	
TRINLE CREEK	TRINLE CREEK	GRAVITY EARTH	1947	R	8	1,100	DEHAVAN	5,603		3 CITY OF DELAVAN	01	
TRINLE CREEK	TRINLE CREEK	EARTH	1969	R	8	1,600	LYONS	2,272	7		01	

HAZARD POTENTIAL 1-HIGH 2-SIGNIFICANT 3-LOW
 CONTROL 1-FLUID CONTROL 2-WATER SUPPLY 3-DEBRIS CONTROL
 4-NAVIGATION 5-RECREATION 6-OTHER



MICROCOPY RESOLUTION TEST CHART
NATIONAL BUREAU OF STANDARDS-1963-A

INVENTORY OF DAMS IN THE UNITED STATES

WISCONSIN (CONT'D)
WALWORTH COUNTY (CONT'D)

NAME OF DAM OR IMPROVEMENT	RIVER OR STREAM	TYPE OF DAM	YEAR COMPLETED	PURPOSE	HEIGHT (FT)	MAX CAPACITY (ACRE FT.)	NEAREST DOWNSTREAM CITY TOWN-VILLAGE	POPULATION	DIST. FROM DAM (MI.)	OWNER	
										3	2
MONEY LAKE	SUGAR CREEK	GRAVITY EARTH	1952	R	7	190	BURLINGTON	8,076	3	2	MONEY LAKE PROP OWNERS
LAKE BEULAH	LAKE BEULAH OUTLET	GRAVITY EARTH	1917	R	11	15,950	MUKWONAGO	2,682	4		
LAKE COMO	COMO CREEK	GRAVITY EARTH	1934	R	7	6,870	LYONS	2,272	7		
LAKE GENEVA	WHITF RIVER	GRAVITY	1912	R	15	500,000	LAKE GENEVA	4,956	1	1	LAKE GENEVA LAKE LEVEL LAKES IMP
LAUDERDALE LAKES	MONEY CREEK	GRAVITY EARTH	1962	R	10	17,520	TROY	1,297	6	2	LAUDERDALE LAKES IMP
MORRISSEY	TR TURTLE CREEK	GRAVITY EARTH	1949	R	9	56	TIFFANY	1,082	12	3	RAY MORRISSEY
OLD PAPER MILL	WHITWATER CREEK	GRAVITY EARTH	1914	R	10	400	WHITWATER	11,775	1	1	HAWTHORNE MFLORDY DAIRY
OLD STONE MILL	WHITWATER CREEK	GRAVITY EARTH	1895	R	10	330	WHITWATER	11,775	1	1	GEORGE BASKIN
PABST	BAKERS CREEK	GRAVITY EARTH	1930	R	8	150	EAGLEVILLE	2,562	4		
VEDRA 05469 1	TR MUKWONAGO	EARTH	1973	R	12	100	EAGLEVILLE	1,255	5		
WHITWATER LAKE	WHITWATER CREEK	GRAVITY EARTH	1925	R	8	11,800	WHITWATER	11,775	3	3	WALWORTH COUNTY
WASHBURN COUNTY											
HADSER CRANBERRY COMPANY	BEAVER BROOK	GRAVITY EARTH	1904	I R	12	350	SPOONER	2,388	4	3	BADGER CRANBERRY COMPA
HITCH LAKE	RED CEDAR	GRAVITY EARTH	1911	R	19	10,500	BIRCHWOOD	410	1	1	WASHBURN COUNTY
COLTON	TOTAGATIC	GRAVITY EARTH	1947	S I R	18	830	RIVERSIDE	139	44	3	KINGSLEY B COLTON
CONROY FORD 3WP374	CASEY CREEK	GRAVITY EARTH	1970	R	7	730	DANBURY	557	33		
LONG LAKE	BRILL	GRAVITY EARTH	1913	R	8	110,000	BRILL	879	6	2	WASHBURN COUNTY
MILWAUKEE 3WP374	TOTAGATIC	GRAVITY EARTH	1937	R H	18	22,000	RIVERSIDE	139	23	2	WASHBURN COUNTY
SLIM CREEK	SLIM CREEK	GRAVITY EARTH	1936	R	12	770	BRILL	879	19	3	WASHBURN COUNTY
SPOONER ELECTRIC	YELLOW	GRAVITY EARTH	1905	R	16	1,500	SPOONER	2,388	1	1	CITY OF SPOONER
SPOONER LAKE 1A762405	YELLOW	GRAVITY EARTH	1911	R	7	29,480	SPOONER	2,388	3		
SPRING LAKE 3WP34	SPRING LAKE OUTLET	GRAVITY EARTH	1969	R	10	380	TREGO	532	3		
SPRING LAKE 3WP34	SPRING LAKE OUTLET	GRAVITY EARTH	1968	R	7	300	TREGO	532	3		
TAYLOR LAKE	LITTLE FROG CREEK	EARTH	1964	R	7	120	DANBURY	557	45		
TOTAGATIC WILDLIFE	TOTAGATIC	GRAVITY EARTH	1952	R	10	3,140	RIVERSIDE	139	49	3	WI DNR
TREGO 76	NAMEKAGON	GRAVITY EARTH	1926	H R	29	6,120	RIVERSIDE	139	28		

PURPOSES: I - IRRIGATION C - FLOOD CONTROL S - WATER SUPPLY D - DERRIS CONTROL
H - HYDROELECTRIC N - NAVIGATION M - RECREATION O - OTHER

HAZARD POTENTIAL: 1 - HIGH 2 - SIGNIFICANT 3 - LOW

INVENTORY OF DAMS IN THE UNITED STATES

WISCONSIN (CONT'D)
WASHBURN COUNTY (CONT'D)

DATE OF
FORM
(MM/YY)

3
3
8

YEAR
COMPLETED

1954

PURPOSE

R

HEIGHT
(FT)

9

MAX CAPACITY
(ACRE-FT.)

280

NEAREST DOWNSTREAM
CITY-TOWN-VILLAGE

SPOONER

POPULATION

2,388

DIST.
FROM
(MI.)

7

OWNER

WALTER A GADOM
ESTATE

NAME OF DAM OR IMPOUNDMENT	RIVER OR STREAM	TYPE OF DAM	YEAR COMPLETED	PURPOSE	HEIGHT (FT)	MAX CAPACITY (ACRE-FT.)	NEAREST DOWNSTREAM CITY-TOWN-VILLAGE	POPULATION	DIST. FROM (MI.)	OWNER
UPPER FLOWAGE	CRYSTAL BROOK	GRAVITY	1954	R	9	280	SPOONER	2,388	7	
WASHINGTON COUNTY										
BARTON	MILWAUKEE	GRAVITY EARTH	1924	R	11	170	BARTON	1,722	1	WALTER A GADOM ESTATE
HOLTONVILLE	STONY CREEK	GRAVITY EARTH	1964	R	7	52	BOLTONVILLE	1,794	3	BOLTONVILLE SPORTSMEN CL
FHNE	WALLACE CREEK	EARTH	1931	R	15	150	WAUBEKA	1,886	10	SISTERS OF DEVINE SAV
LUCAS LAKE	SILVER CREEK	GRAVITY EARTH	1923	R	7	700	WEST REND	18,309	2	MILW AREA GIRL SCOUTS
NATURES FRIENDS	CEDAR CREEK	GRAVITY	1914	R	7	60	MAYFIELD	3,003	1	NATURES FRIENDS INC
PIKE LAKE 1R6RC144	PIKE LAKE OUTLET	GRAVITY EARTH	1957	R	16	12,930	HARTFORD	6,691	2	
WEST REND	MILWAUKEE	GRAVITY EARTH	1943	R	8	460	WEST REND	18,309	1	CITY OF WEST REND
WOOLEN MILL	MILWAUKEE	GRAVITY EARTH	1913	R	14	630	MYRA	3,441	6	CITY OF WEST REND
WAUKESHA COUNTY										
RISCHEL	SCUPPERNONG	GRAVITY EARTH	1913	R	8	80	DOUSMAN	575	2	A FRANKE
DELAFIELD FISH HATCHERY WP401	BARK	GRAVITY EARTH	1937	O R	7	28,430	DELAFIELD	3,312	1	
GENESEF ROLLER MILL	WHITE CREEK	EARTH	1930	R S	25	20	SAYLESVILLE	3,331	2	
LAITSCH 0293A	TR FOX	GRAVITY EARTH	1966	R	14	1,370	SAYLESVILLE	3,331	3	
LITTLE MUSKIEGO	OUTLET LITTLE MUSKIEGO LAK	GRAVITY EARTH	1915	R	7	8,180	MUSKIEGO	12,269		
MERTON	BARK	GRAVITY EARTH	1970	R	7	180	MERTON	729	2	TOWN OF MERTON
MONCHFS	OCONOMOWOC	GRAVITY EARTH	1919	R	8	55	MONCHES	4,708	3	GRIFFITH WILLIAMS
MONTEREY	ASHIPPUN	GRAVITY	1898	R	11	150	MONTEREY	6,161	2	ROTH BROTHERS
MUKWONAGO	MUKWONAGO	GRAVITY	1905	R	7	2,709	MUKWONAGO	2,682	1	MUKWONAGO LAKE IMP ASSOC
OKAUCHEE LAKE	OCONOMOWOC	GRAVITY EARTH	1961	R	12	36,000	OKAUCHEE	6,161	2	TOWN OF OCONOMOWOC
PFACOCK	OCONOMOWOC	GRAVITY EARTH	1938	R	7	1,380	OCONOMOWOC	9,634		
PEWAUKEE LAKE	PEWAUKEE	GRAVITY	1905	R	7	46,835	PEWAUKEE	3,684	1	TOWN OF PEWAUKEE
SARATOGA MILL	FOX	GRAVITY	1904	R	8	130	WAUKESHA	42,334		
SAYLESVILLE ROLLER MILL	WHITE CREEK	GRAVITY EARTH	1894	R	7	200	SAYLESVILLE	3,331	3	THEDA SCHMIDT

PURPOSES: I - IRRIGATION C - FLOOD CONTROL S - WATER SUPPLY D - DEBRIS CONTROL H - HYDROELECTRIC N - NAVIGATION R - RECREATION O - OTHER

HAZARD POTENTIAL: 1 - HIGH 2 - SIGNIFICANT 3 - LOW

F-50-33

INVENTORY OF DAMS IN THE UNITED STATES

WISCONSIN (CONT'D)
WAUKESHA COUNTY (CONT'D)

NAME OF DAM OR IMPROVEMENT	RIVER OR STREAM	TYPE OF DAM	YEAR COMPLETED	PURPOSE	HEIGHT (FT)	MAX CAPACITY (ACRE FT)	NEAREST DOWNSTREAM CITY-TOWN-VILLAGE	POPULATION	DIST. FROM DAM (MI.)	OWNER
UPPER NASHOTAH LAKE WP439	OUTLET UPPER NASHOTAH LAKE	GRAVITY EARTH	1925	R	9	3,280	DOUSHAN	575	6	
WAMROLD	TR JERICHO CREEK	GRAVITY EARTH	1898	R	8	1,540	MUKWONAGO	2,682	5	TOWN OF EAGLE SANIT DIST
WATERVILLE	SCUPPERNONG CREEK	GRAVITY EARTH	1962	R	12	440	WATERVILLE	3,769	3	RONALD SIEPMAN
WAUPACA COUNTY										
ANDERSON BROTHERS	TR WAUPACA	EARTH	1966	O R	13	67	WEYAUNEGA	1,428	6	
BIG FALLS	LITTLE WOLF	GRAVITY	1915	H R	30	170	BIG FALLS	101		
CLINTONVILLE	PIGEON	GRAVITY EARTH	1913	R	11	1,020	CLINTONVILLE	4,656	1	CITY OF CLINTONVILLE
F FLY MILL	CRYSTAL	GRAVITY EARTH	1900	H R	12	180	WAUPACA	4,493	2	SHANAK FOUNDRY & MACHINE
HARTMAN CREEK NUMBER FIVE	HARTMAN CREEK	GRAVITY EARTH	1931	R O	10	180	KING	2,423	4	WI DNR
HARTMAN CREEK NUMBER ONE	HARTMAN CREEK	GRAVITY EARTH	1939	R	7	170	RURAL	1,084	4	WI DNR
IOLA	SOUTH BRANCH LITTLE WOLF	GRAVITY EARTH	1947	R	7	850	IOLA	945	2	F J WIPF
KELLEP	PIGEON	EARTH	1939	R	19	170	CLINTONVILLE	4,656	12	3 WAUPACA COUNTY
LIGHTNING PLANT	WAUPACA	KOCKFILL	1927	R	21	110	WAUPACA	4,493	1	WI PUBLIC SERVICE CORP
MANAWA	LITTLE WOLF	GRAVITY EARTH	1922	R	12	1,270	MANAWA	1,173	2	MANAWA DAM CORPORATION
MARION	NORTH BRANCH PIGEON	EARTH	1906	R	16	775	MARION	1,275	1	HARVEY LUSCHOW
OGDENSBURG	ENGARETSON CREEK	GRAVITY EARTH	1974	R S	14	250	OGDENSBURG	216	1	VILLAGE OF OGDENSBURG
SCANDINAVIA	SOUTH BRANCH LITTLE WOLF	GRAVITY EARTH	1921	R	9	64	SCANDINAVIA	276	3	VILLAGE OF SCANDINAVIA
WAUPACA	WAUPACA	GRAVITY EARTH	1915	R	16	90	WAUPACA	4,493	1	CITY OF WAUPACA
WEYAUNEGA	WAUPACA	GRAVITY EARTH	1931	H R	12	2,770	WEYAUNEGA	1,428		
WAUSHARA COUNTY										
ALAN WILCOX DH55 69 71423	LITTLE LUNCH CREEK	EARTH	1963	R	10	250	MESHKORO	408	3	
ALPINE LAKE	BRUCE CREEK	EARTH	1971	R	90	0	REDGRANITE	685	7	JAMES H LEWANDOWSKI
AURORAVILLE	WILLOW CREEK	GRAVITY EARTH	1930	O R	7	1,320	AURORAVILLE	872	2	OLSEN BROTHERS
C PETERSON	POPPLE CREEK	EARTH	1961	R	13	250	SAXEVILLE	716	1	
CLARKS	HAYTON CREEK	GRAVITY EARTH	1910	O R	9	320	FREMONT	577	10	3 LFONARD NIEMUTH

PURPOSES: I - IRRIGATION F - FLOOD CONTROL S - WATER SUPPLY D - DEBRIS CONTROL
 H - HYDROELECTRIC N - NAVIGATION R - RECREATION O - OTHER
 HAZARD POTENTIAL: 1 - HIGH 2 - SIGNIFICANT 3 - LOW

INVENTORY OF DAMS IN THE UNITED STATES

WISCONSIN (CONT'D)
WAUSHARA COUNTY (CONT'D)

NAME OF DAM OR IMPROVEMENT	RIVER OR STREAM	TYPE OF DAM	YEAR COMPLETED	PURPOSE	RUR. HEIGHT (FT)	MAX CAPACITY (ACRE-FT.)	NEAREST DOWNSTREAM CITY/TOWN/VILLAGE	POPULATION	DIST. FROM DAM (MI.)	OWNER
FISH LAKE 2MP631	OUTLET FISH LAKE	GRAVITY EARTH	1931	R	9	2,430	SILVER LAKE	963		
JOHN CLARK 2MP2533	TR PINE	GRAVITY EARTH	1967	R	7	70	SAKEVILLE	716	3	
LOWER WHITE RIVER	WHITE	GRAVITY EARTH	1923	H R	23	1,000	NESHKORO	408	5	WHITE RIVER POWER CO
MOUNT MORRIS	RATTLESNAKE CREEK	GRAVITY EARTH	1860	H R	15	2,600	MOUNT MORRIS	563	3	JESSE ANDERSON
POY SIPPI	PINE	GRAVITY EARTH	1935	R O	10	250	POY SIPPI	800	2	POY SIPPI MILL -GRANBSCH
RASMUSSEN FS207	TR LITTLE SILVER CREEK	EARTH	1967	R	10	300	POY SIPPI	800	7	
UPPER WHITE RIVER	WEST BRANCH WHITE	EARTH GRAVITY	1930	R	11	690	NESHKORO	408	13	PETER PAULSEN
WAUTOMA	WHITE	GRAVITY EARTH	1921	R	8	210	WAUTOMA	1,607	1	MR WEILAND
WILD ROSE	HUMPHREY CREEK	GRAVITY EARTH	1925	R	17	100	WILD ROSE	623	2	VILLAGE OF WILD ROSE
WINNEBAGO COUNTY -----										
MENASHA	FOX	GRAVITY EARTH	1887	H R	7	1,514,790	MENASHA	14,960		
NEENAH	FOX	GRAVITY EARTH	1922	H	7	1,514,790	NEENAH	23,349		
WOOD COUNTY -----										
BIRON WPT1	WISCONSIN	GRAVITY	1936	H C R	24	22,680	BIRON	737		
CENTERTON 1959C29	WISCONSIN	GRAVITY ROCKFILL	1914	H R	15	2,150	PORT EDWARDS	2,088	1	
CRANBERRY CREEK 22	CREEK 31 6 TR CRANBERRY CREEK	GRAVITY EARTH	1935	I R S	9	70	NECEDAH	719	18	
DEXTERVILLE 2MP156A	YELLOW	GRAVITY EARTH	1964	R	15	3,610	DEXTERVILLE	360		
EMMERICH	CRANBERRY CREEK	GRAVITY EARTH	1949	O	9	950	NECEDAH	719	21	
FIVE MILE CREEK	FIVE MILE CREEK	GRAVITY EARTH	1955	R	7	175	NEKOOSA	2,348	3	NEKOOSA EDWARDS PAPER CO
FOUR MILE CREEK	FOUR MILE CREEK	GRAVITY EARTH	1926	H R	26	6,000	PORT EDWARDS	2,088		
KURT CREEK 1	KURT CREEK	GRAVITY EARTH	1936	I R S	8	750	CITY POINT	189	5	
KURT CREEK 3	TR KURT CREEK	GRAVITY EARTH	1936	I R S	8	120	CITY POINT	189	6	
KURT CREEK 5	KURT CREEK	GRAVITY EARTH	1935	I R S	8	3,870	CITY POINT	189	7	
KURT CREEK 6	KURT CREEK	GRAVITY EARTH	1936	I R S	8	190	CITY POINT	189	6	
KURT CREEK 7	TR KURT CREEK	GRAVITY EARTH	1936	I R S	7	150	CITY POINT	189	8	

PURPOSES: I - IRRIGATION C - FLOOD CONTROL S - WATER SUPPLY D - DEBRIS CONTROL
H - HYDROELECTRIC N - NAVIGATION R - RECREATION O - OTHER

HAZARD POTENTIAL: 1 - HIGH 2 - SIGNIFICANT 3 - LOW

INVENTORY OF DAMS IN THE UNITED STATES

WISCONSIN (CONT'D)
WOOD COUNTY (CONT'D)

NAME OF DAM OR IMPROVEMENT	RIVER OR STREAM	TYPE OF DAM	YEAR COMPLETED	PUR. POS.	HEIGHT (FT.)	MAX. CAPACITY (ACRE-FT.)	NEAREST DOWNSTREAM CITY, TOWN, VILLAGE	POPULATION	DIST. FROM DAM (MI.)	OWNER	HAZARD POTENTIAL	PURPOSES
LOWER NORTH WOOD COUNTY PARK	YELLOW	GRAVITY EARTH	1939	R	12	60 <td>PITTSVILLE</td> <td>727</td> <td>5</td> <td></td> <td>07</td> <td></td>	PITTSVILLE	727	5		07	
N HOWARD	TR YELLOW	EARTH	1968	R	9	480 <td>PITTSVILLE</td> <td>727</td> <td>6</td> <td></td> <td>07</td> <td></td>	PITTSVILLE	727	6		07	
NFKOOSA	WISCONSIN	GRAVITY OTHER	1893	H R	22	4,370 <td>NEKOOSA</td> <td>2,348</td> <td></td> <td></td> <td>07</td> <td></td>	NEKOOSA	2,348			07	
PORT EDWARDS	WISCONSIN	GRAVITY EARTH	1896	H R	17	1,440 <td>PORT EDWARDS</td> <td>2,088</td> <td></td> <td></td> <td>07</td> <td></td>	PORT EDWARDS	2,088			07	
REMINGTON 1	CREEK 34 11 TR YELLOW	GRAVITY EARTH	1935	I R	7	80 <td>FINLEY</td> <td>85</td> <td>4</td> <td></td> <td>07</td> <td></td>	FINLEY	85	4		07	
REMINGTON 11	TR YELLOW	GRAVITY EARTH	1935	I R	7	260 <td>FINLEY</td> <td>85</td> <td>5</td> <td></td> <td>07</td> <td></td>	FINLEY	85	5		07	
REMINGTON 16	REMINGTON DITCH	GRAVITY EARTH	1936	I R	7	210 <td>FINLEY</td> <td>85</td> <td>14</td> <td></td> <td>07</td> <td></td>	FINLEY	85	14		07	
REMINGTON 2	CREEK 34 11 TR YELLOW	GRAVITY EARTH	1936	I R	8	90 <td>FINLEY</td> <td>85</td> <td>6</td> <td></td> <td>07</td> <td></td>	FINLEY	85	6		07	
REMINGTON 4	REMINGTON DITCH	GRAVITY EARTH	1935	I R	7	260 <td>FINLEY</td> <td>85</td> <td>10</td> <td></td> <td>07</td> <td></td>	FINLEY	85	10		07	
REMINGTON 5	REMINGTON DITCH	GRAVITY EARTH	1936	I R	8	400 <td>FINLEY</td> <td>85</td> <td>12</td> <td></td> <td>07</td> <td></td>	FINLEY	85	12		07	
REMINGTON 7	CREEK 32 11CD TR YELLOW	GRAVITY EARTH	1936	I R	6	70 <td>FINLEY</td> <td>85</td> <td>7</td> <td></td> <td>07</td> <td></td>	FINLEY	85	7		07	
REMINGTON 8	CREEK 32 11CB TR YELLOW	GRAVITY EARTH	1936	I R	6	80 <td>FINLEY</td> <td>85</td> <td>8</td> <td></td> <td>07</td> <td></td>	FINLEY	85	8		07	
REMINGTON 9	CREEK 32 11CB TR YELLOW	GRAVITY EARTH	1936	I R	7	330 <td>FINLEY</td> <td>85</td> <td>11</td> <td></td> <td>07</td> <td></td>	FINLEY	85	11		07	
SOUTH WOOD COUNTY PARK	FOUR MILE CREEK	GRAVITY EARTH	1939	R	23	1,930 <td>PORT EDWARDS</td> <td>2,088</td> <td>4</td> <td>WOOD COUNTY</td> <td>07</td> <td></td>	PORT EDWARDS	2,088	4	WOOD COUNTY	07	
VESPER	HEMLOCK CREEK	GRAVITY EARTH	1944	R	8	75 <td>VESPER</td> <td>369</td> <td></td> <td>VILLAGE OF VESPER</td> <td>07</td> <td></td>	VESPER	369		VILLAGE OF VESPER	07	
WISCONSIN RAPIDS	WISCONSIN	GRAVITY EARTH	1941	H R	32	5,590 <td>WISCONSIN RAPIDS</td> <td>17,976</td> <td></td> <td></td> <td>07</td> <td></td>	WISCONSIN RAPIDS	17,976			07	
WOOD COUNTY 2	TR HEMLOCK CREEK	GRAVITY EARTH	1935	I R	10	60 <td>BABCOCK</td> <td>321</td> <td>7</td> <td></td> <td>07</td> <td></td>	BABCOCK	321	7		07	
WOOD COUNTY 3	TR HEMLOCK CREEK	GRAVITY EARTH	1935	I R	8	140 <td>BABCOCK</td> <td>321</td> <td>8</td> <td></td> <td>07</td> <td></td>	BABCOCK	321	8		07	
WOOD COUNTY 4	TR HEMLOCK CREEK	GRAVITY EARTH	1935	I R	8	50 <td>BABCOCK</td> <td>321</td> <td>10</td> <td></td> <td>07</td> <td></td>	BABCOCK	321	10		07	

PURPOSES: I - IRRIGATION C - FLOOD CONTROL S - WATER SUPPLY D - DEBRIS CONTROL
M - HYDROELECTRIC N - NAVIGATION R - RECREATION O - OTHER

HAZARD POTENTIAL: 1 - HIGH 2 - SIGNIFICANT 3 - LOW

I N V E N T O R Y O F D A M S O F T H E U N I T E D S T A T E S
I N D E X F O R W I S C O N S I N

N A M E	ID. NO.	P A G E	N A M E	ID. NO.	P A G E
AFTON	WI 295	F-50-24	BECKMAN	WI 298	F-50-24
ALAN WILCOX	DB55 69 E1423	F-50-34	BEECHER LAKE	3WR1552	WI 671
ALBANY	WI 458	F-50-10	RELLEVILLE	WI 116	F-50-6
ALDERLY MILL	WI 562	F-50-6	RELOIT	1871C241	WI 789
ALEXANDER	WP200	F-50-15	RENTLEY SAWMILL	2WPI89	WI 287
ALMA MILL 1	WI 347	F-50-3	BIG EAU PLEINE	2WPI189	WI 753
ALMA MILL 2	WI 348	F-50-3	PIG FALLS	WI 31	F-50-34
ALMA MILL 3	WI 349	F-50-3	RIG FALLS	2WP917	WI 793
ALMA MILL 4	WI 350	F-50-3	BIG FLATS	WI 62	F-50-25
ALMA MILL 5	WI 351	F-50-3	BIG MOON LAKE	6167	WI 486
ALMA MILL 6	WI 352	F-50-3	RILLY BOY	WI 305	F-50-27
ALMA UNITED STATES NUMBER 4	WI 352	F-50-3	BIRCH LAKE	WI 85	F-50-32
ALPINE LAKE	WI 727	F-50-3	BIRON	WP71	WI 815
ALTOONA	WI 59	F-50-34	BISCHEL	WI 330	F-50-35
AMACOY	WI 11	F-50-8	BLACK BROOK	WI 330	F-50-33
AMERY	WI 422	F-50-25	BLACK LAKE	WI 50	F-50-22
AMHERST	WI 172	F-50-21	BLACK RIVER FALLS	WI 823	F-50-27
AMSTERDAM SLOUGH	WI 286	F-50-22	BLACKHAWK LAKE	WI 43	F-50-11
ANDERSON	612 90	F-50-3	BLAIR MILL	WI 14	F-50-10
ANDERSON BROTHERS	WI 239	F-50-1	BLOOMER MILL	WI 319	F-50-29
ANGLO	WI 530	F-50-34	BLUE MILLS	WI 105	F-50-4
APPLE RIVER FALLS	WI 160	F-50-1A	BLUE SPRINGS LAKE	WI 668	F-50-25
APKDALE	WI 27	F-50-25	BOG BROOK	WI 145	F-50-12
ARNO KRAUSE	WI 237	F-50-1	ROGUS CREEK 1	2WPI571	WI 638
ARNO	E4457	F-50-5	ROGUS CREEK 2	WI 378	F-50-21
APPIN	WI 796	F-50-27	BOHN	WI 379	F-50-21
ATLAS FEED MILL	WI 173	F-50-21	ROHNER LAKE	WI 507	F-50-22
AUKORAVILLE	WI 340	F-50-34	ROISE CASCADE	3WR735	WI 677
RAD AYE 16	WI 412	F-50-30	ROLGER	WI 610	F-50-24
RAD AYE 17	WI 411	F-50-30	ROLTONVILLE	WI 240	F-50-14
RAD AYE 2	WI 409	F-50-30	RORGE	WI 327	F-50-2
RAD AYE 3	WI 410	F-50-30	RORGE	2WPI63	WI 702
RAD AYE 34	WI 414	F-50-30	RORGE	65080	WI 432
RADGER CRANBERRY COMPANY	WI 413	F-50-30	ROWE	WI 512	F-50-12
RANTON	WI 215	F-50-32	ROWEN	WI 294	F-50-4
RAY CITY 1	WI 218	F-50-33	BRADDO	WI 674	F-50-24
REAR LAKE	WI 383	F-50-21	BRICKBAUER	WI 311	F-50-29
REAVER BROOK	WI 99	F-50-2	BRIGGSVILLE	WI 158	F-50-28
REAVER CREEK	WI 285	F-50-22	BRADHEAD	61536.2	WI 688
REAVER CREEK 11	WI 208	F-50-29	BROOKS AND ROSS	WI 134	F-50-16
REAVER CREEK 2	WI 18	F-50-11	BROOKS LAKE	3WR666	WI 480
REAVER CREEK 3	WI 571	F-50-11	BROWNLEE	612 6	WI 2
REAVER CREEK 4	WI 565	F-50-12	BRUNSWELLER CREEK	WI 95	F-50-3
REAVER CREEK 6	WI 567	F-50-12	BURLINGTON	1909C361	WI 804
REAVER CREEK 8	WI 568	F-50-11	BURNS	2WP311	WI 648
REAVER CREEK 9	WI 569	F-50-11	BURNT ROLLWAYS	1909C361	WI 269
REAVER DAM LAKE	WI 570	F-50-12	C PETERSON	WI 559	F-50-19
	2WP563	WI 626			

INDEX FOR WISCONSIN
INVENTORY OF DAMS OF THE UNITED STATES

N A M E	ID. NO.	P A G E	N A M E	ID. NO.	P A G E
CALDRON FALLS	WI 759	F-50-16	COON CREEK 16	WI 406	F-50-30
CALLAHAN LAKE	WP186	F-50-27	COON CREEK 17	WI 407	F-50-30
CAMBRIA	WI 308	F-50-5	COON CREEK 21	WI 373	F-50-18
CAMFRON	WI 35	F-50-2	COON CREEK 23	WI 371	F-50-18
CAMP A FLOWAGE	WI 620	F-50-9	COON CREEK 24	WI 372	F-50-18
CAMPFILLSPORT	3WR341	F-50-9	COON CREEK 25	WI 370	F-50-18
CAPL NFLSON	WI 490	F-50-12	COON CREEK 29	WI 368	F-50-18
CARLIN	WI 133	F-50-12	COON CREEK 31	WI 367	F-50-18
CAROLINE	WI 264	F-50-2A	COON CREEK 33	WI 365	F-50-14
CASTLE ROCK	WI 309	F-50-1	COON CREEK 35	WI 366	F-50-14
CATARACT	2WP724	F-50-18	COON CREEK 41	WI 408	F-50-30
CAZFNQVIA	WI 689	F-50-24	COON CREEK 53	WI 369	F-50-18
CFDAR FALLS	WI 52	F-50-8	CORNELL	1903C17A	F-50-4
CFDAR LAKE	1883C3	F-50-2	COX HOLLOW NUMBER 2	WI 13	F-50-10
CFDARRING WOODLEN MILL	WI 100	F-50-20	COX HOLLOW NUMBER ONE	WI 12	F-50-10
CENTRAVILLE	WI 168	F-50-15	CRANBERRY CREEK	2WP2507	F-50-23
CENTRALITA	WI 150	F-50-35	CRANBERRY CREEK 2	WI 535	F-50-12
CHELSEA LAKE	1889C29	F-50-29	CRANBERRY CREEK 22	WI 538	F-50-35
CHEKOK	WI 316	F-50-2	CRANBERRY CREEK 3	WI 536	F-50-12
CHILTON	WI 98	F-50-4	CRANBERRY CREEK 5	WI 537	F-50-13
CHIPPEWA	WI 104	F-50-27	CRANBERRY CREEK FLOWAGE	3WR402	F-50-7
CHIPPEWA FALLS	WI 797	F-50-4	CRAZY HORSE CREEK	64327	F-50-27
CHUTE	WP704	F-50-19	CREX MEADOWS DIKE 9 FLOWAGE	WI 693	F-50-3
CITY DAM	WI 162	F-50-2	CREX MEADOWS PHANTOM LAKE DEVELOPMENT	WI 694	F-50-3
CLAM FALLS	WI 96	F-50-22	CREX MEADOWS PHANTOM LAKE DEVELOPMENT	WI 695	F-50-3
CLAM LAKE	WI 22	F-50-3	CROWLEY	WP381	F-50-23
CLAM RIVER	2WP233	F-50-3	CRYSTAL LAKE	WI 788	F-50-6
CLARENCE KALFPP	2WP233	F-50-16	CURTIS	WI 255	F-50-5
CLARK COUNTY 1	WI 424	F-50-5	CUSHMAN	2WP1601	F-50-5
CLARK COUNTY 2	WI 531	F-50-5	DANBURY	2WP1601	F-50-5
CLARK COUNTY 3	WI 534	F-50-5	DANDY CREEK 11	WI 3	F-50-12
CLARK COUNTY 4	WI 532	F-50-5	DANDY CREEK 6	WI 584	F-50-18
CLARK COUNTY 5	WI 533	F-50-5	DANDY CREEK 9	WI 582	F-50-18
CLARKS MILL	WI 343	F-50-34	DANVILLE	WI 583	F-50-18
CLARKS MILL	WI 274	F-50-15	DATES MILL	WI 123	F-50-6
CLEAR LAKE	WI 206	F-50-29	DAY	WI 249	F-50-5
CLINTONVILLE	WI 224	F-50-34	DEER CREEK	2WP1708	F-50-1
COLFAY	WI 128	F-50-8	DEER LAKE	WI 307	F-50-27
COLLINS MARSH	2WP1976	F-50-15	DEERSKIN RIVER	D12.198	F-50-9
COLTON	WI 657	F-50-32	DEERTAIL CREEK	2WP767	F-50-31
COLUMBIA MILLS	WI 88	F-50-20	DELAFIELD FISH HATCHERY	2WP893	F-50-25
COMBINED LOCKS	WI 283	F-50-4	DELANA	WP401	F-50-33
CONLEY	WI 777	F-50-9	DELL CREEK	WI 321	F-50-31
CONNORS LUMBER AND LAND COMPANY	E3663 1	F-50-9	DELLS	1907C35	F-50-26
CONROY FORD	WI 628	F-50-32	DELLS	WI 736	F-50-8
COON CREEK	3WR374	F-50-8	DELLS LAKE	WI 19	F-50-15
COON CREEK 14	WI 39	F-50-8	DELLS MANOR	WI 38	F-50-8
COON CREEK 15	WI 404	F-50-30		WI 708	F-50-26
COON CREEK 15	WI 405	F-50-30			

I N V E N T O R Y O F D A M S O F T H E U N I T E D S T A T E S
I N D E X F O R W I S C O N S I N

N A M E	ID. NO.	P A G E	N A M E	ID. NO.	P A G E
DELTON	WI 190	F-50-26	FRANK STANIEC	E6403	WI 423
DEXTERVILLE	2WP1566	F-50-35	FRANKLIN	WI 201	F-50-28
DON DOSCH WILDLIFE FLOWAGE	WI 527	F-50-22	FRED KARPSTEN	E5883.1	WI 604
DORCHFESTER	WI 611	F-50-5	FRENCH CREEK WILDLIFE REFUGE	2WP1497	WI 696
DOYLE	G3410	F-50-13	FRIENDSHIP	WI 61	F-50-1
DRUMMOND	WI 64	F-50-2	FULTON	WI 183	F-50-24
DRUMMOND LAKE	WI 503	F-50-2	FURNACE BRIDGE	WI 121	F-50-7
DIIRAY	2WP533	F-50-22	G E HARRIS	WI 446	F-50-20
DURICKI TOROLA	F6009	F-50-5	GALESVILLE MILL	WI 83	F-50-29
DURUQUO NUMFR 11	WI 739	F-50-9	GARDEN VALLEY 10	WI 354	F-50-3
DUNDOFF	WI 132	F-50-9	GERHARDT RESERVOIR	WI 697	F-50-11
DUNKIRK	WI 118	F-50-6	GENESE ROLLER MILL	WI 30	F-50-33
DUTCH HOLLOW LAKE	WI 193	F-50-26	GENOA UNITED STATES NUMBER 8	WI 803	F-50-30
FAST FORK LYNCH CREEK 4	3WR287	F-50-27	GERMANIA	2WP1344	WI 686
EASTON	WI 93	F-50-1	GHOST LAKE	WI 194	F-50-17
FAU CLAIRE RIVER	WI 10	F-50-8	GILE RESERVOIR	WI 42	F-50-11
FAU GALLE	WI 8	F-50-8	GISVOLD	E4894	WI 477
FAU GAULLE RIVER	WI 780	F-50-21	GLEN HILLS 1	WI 394	F-50-29
FHNF	WI 89	F-50-33	GLEN HILLS 10	WI 393	F-50-25
ELDON RULE	E2131	F-50-10	GLEN HILLS 11	WI 397	F-50-25
ELK CREEK	WI 37	F-50-8	GLEN HILLS 2	WI 395	F-50-26
ELM HOIST WILDLIFE	G963	F-50-1	GLEN HILLS 3	WI 396	F-50-26
EMERTON	WI 706	F-50-35	GLEN HILLS 4	WI 401	F-50-26
FRVIN BRUNNER	WI 548	F-50-6	GLEN HILLS 5	WI 400	F-50-26
EUCLINE WILDLIFE POND	G1464	F-50-29	GLEN HILLS 7	WI 399	F-50-26
FUGENE HELMFLER GROUP	WI 553	F-50-21	GLFN HILLS 8	WI 398	F-50-26
FUGENE LEWIS	F6092	F-50-11	GLEN LAKE	WI 651	F-50-16
EYK	E2980	F-50-2	GLEN MILLS	WI 34	F-50-4
FAIRWATER	WI 130	F-50-9	GLENREULAH	WI 200	F-50-28
FALL RIVER	WI 115	F-50-5	GODFREY LAKE	2WP2230	WI 428
FALLS CITY	WI 129	F-50-8	GOMULAK AND PROFITT	3WR253	WI 502
FAUST LUMBER COMPANY	2WP2240	F-50-14	GOODMAN	WI 277	F-50-16
FAWN LAKE	WI 94	F-50-1	GOOSEVILLE	WI 312	F-50-28
FELT MILL	WI 227	F-50-34	GORDON	WI 36	F-50-7
FIGNON	WI 247	F-50-5	GRAPTON	WI 171	F-50-20
FISH LAKE	2WP631	F-50-35	GRANDMOTHER FALLS	WI 747	F-50-15
FISH TRAP LAKE	WI 304	F-50-27	GRESHAM UPPER	1885C280	WI 799
FISHTRAP	WI 680	F-50-31	GRETHE	62481	WI 451
FIVE MILE CREEK	WI 345	F-50-35	GRIMM	WI 56	F-50-27
FLAMBEAU	2WP683	F-50-25	GRINDLE	WI 673	F-50-19
FLAMBEAU LAKE	WI 653	F-50-31	GROSSE	3WR223	WI 491
FLAMBEAU RESERVOIR	WI 41	F-50-11	HABELMAN	WI 715	F-50-18
FLOYD LEWANDOWSKI	G3407	F-50-13	HABELMAN	WI 716	F-50-18
FOREST WANDER LAKE	WI 615	F-50-11	HABELMAN	WI 717	F-50-18
FORESTVILLE	WI 256	F-50-7	HALLS CREEK WILDLIFE FLOWAGE	2WP2558	WI 469
FORST-R MULLER LUMBER COMPANY	G1P.6	F-50-9	HAMM	WI 526	F-50-8
FOUR MILE CREEK	WI 32	F-50-35	HANCOCK LAKE	WI 684	F-50-19
FOX LAKE	WI 253	F-50-6	HANSONS	WI 106	F-50-4

INVENTORY OF DAMS OF THE UNITED STATES
INDEX FOR WISCONSIN

N A M E	ID. NO.	P A G E	N A M E	ID. NO.	P A G E
HARKNER	WI 138	F-50-11	JORDAN	WI 25	F-50-22
HARRISON	WI 271	F-50-15	K SMITH	G1997 5	WI 462
HARRISVILLE	WI 74	F-50-17	KATISER AND FISHER FLOWAGE	2WP1835	WI 488
HARTMAN CRK NUMBER FIVE	WI 230	F-50-34	KALEPP	G4711	WI 438
HARTMAN CRK NUMBER ONE	WI 339	F-50-34	KALLSTROM MERCER GROUP		WI 551
HAT RAPIDS	1903C239	WI 770	KAUKAUNA		WI 80
HATCHERY	WI 275	F-50-19	KEKOSKEE		WI 125
HATFIELD	WI 16	F-50-16	KELLER		WI 91
MAY CAFFK	D12-185	WI 629	KELLY LAKE WATERWAYS		WI 49
MAY MEADOW CREEK	WI 258	F-50-11	KIFL		WI 151
MAYMAN FALLS	WI 204	F-50-9	KILBOURN		WI 5
MAYTON	WI 244	F-50-28	KINGS	1853C30	WI 744
HAYWARD	WI 795	F-50-4	KINGS POINT FARM	G3006 1	WI 679
MEHON	WP119	WI 795	KINGS POINT FARM	G3006.1	WI 501
MERBECK	WI 143	F-50-27	KINGSTON		WI 135
MERCK	WI 529	F-50-12	KIPTON		WI 687
MG ARMARUSTER GROUP	WI 552	F-50-30	KLINKNER		WI 402
HICKERSON	WI 241	F-50-21	KNIGHTS CREEK 1		WI 355
HIGH FALLS	1899C261	WI 754	KNIGHTS CREEK 4		WI 356
MILLSAORO	WI 320	F-50-17	KNIGHTS CREEK 5		WI 357
MINGHAM	WI 310	F-50-30	KNOLLER AND KLEIN		WI 549
MINGHAM	WI 310	F-50-28	KHAUSE	G5896 1	WI 474
MOI COMRAE	2WP723	WI 732	KURT CREEK 1		WI 591
HOLLY LAKE	WI 306	F-50-27	KURT CREEK 3		WI 592
MONEY LAKE	WI 323	F-50-32	KURT CREEK 5		WI 593
HOOPERS	WI 139	F-50-12	KURT CREEK 6		WI 594
HORLIOS	WI 292	F-50-24	KURT CREEK 7		WI 595
HORTONVILLE	WI 167	F-50-20	LA BLONDE	G1679	WI 468
HUMPHRD	WI 108	F-50-5	LA VALLE		WI 303
HUSTEN	WI 429	F-50-9	LADYSMITH		WI 791
MUSTISFORD	GAA96	WI 429	LAITSCH	D2938	WI 444
MUTCHINSON	WI 254	F-50-7	LAKE BEULAM		WI 699
INDEPENDENCE	WI 508	F-50-14	LAKE CAMELOT		WI 63
INDIAN FORK	WI 209	F-50-29	LAKE COMO		WI 700
INGRAM MILL	WI 655	F-50-24	LAKE GENEVA		WI 84
INGRAM MILL	WI 246	F-50-6	LAKE HALLIE		WI 65
IOILA	WI 337	F-50-34	LAKE OF THE FALLS		WI 618
IRON RIVER LIGHT AND POWER COMPANY	WI 33	F-50-2	LAKE OWEN	2MP257	WI 820
ISLAND LAKE	WI 299	F-50-25	LAKE PLACID		WI 822
JACKSVILLE CENTRAL	1859C353	WI 790	LAKE REDSTONE		WI 669
JAMKE	WI 261	F-50-11	LAKE SHANGRI LA		WI 147
JEFFERSON	WI 631	F-50-12	LAKE THREE	2WP433	WI 820
JENSEN	WI 513	F-50-22	LANG		WI 279
JERSEY	2WP33	WI 745	LAUDERDALE LAKES		WI 212
JIM FALLS	1903C172	WI 729	LAWRENCE		WI 20
JOHNSON	WI 179	F-50-4	LEGEND LAKE	3 WR 069	WI 235
JOE JAVIS	WI 460	F-50-23	LEGEND LAKE	3 WR 543	WI 236
JOHN CLARK	FA083	WI 460	LFLAND		WI 191
JOHNSON	2MP2533	WI 521			
JOHNSON FALLS	WI 685	F-50-35			
JOHNSON FALLS	WI 758	F-50-18			
JOHNSON SPRING	3WR211	WI 522			

INDEX FOR WISCONSIN
INVENTORY OF DAMS OF THE UNITED STATES

N A M E	ID. NO.	P A G E	N A M E	ID. NO.	P A G E
LEMONHEIT	WI 265	F-50-13	LOWER WATERTOWN	WI 141	F-50-12
LF A 15	WI 542	F-50-1	LOWER WHITE RIVER	WI 58	F-50-35
LEO 19	WI 543	F-50-1	LUCAS LAKE	WI 328	F-50-33
LEOLA	WI 540	F-50-1	LUDDEN LAKE	WI 69	F-50-10
LEOLA 8	WI 541	F-50-1	LUDEMAN	6924 WI 436	F-50-11
LEWIS	WI 175	F-50-22	LYNCH CREEK IMPOUNDMENT 3	3WR288 WI 518	F-50-27
LIGHTING PLANT	WI 228	F-50-34	LYNXVILLE UNITED STATES 9	WI 733	F-50-6
LILY LAKE	WI 634	F-50-9	MAGRUDER	65279 WI 431	F-50-26
LINDOW	67265 WI 475	F-50-8	MANAWA	WI 225	F-50-34
LINEN MILL	WI 301	F-50-26	MANCHESTER	WI 136	F-50-10
LITTLF BEAR CREEK	WI 635	F-50-2	MAPLE LAKE	WI 282	F-50-20
LITTLF CHUTE	WI 779	F-50-20	MARATHON COUNTY	3WR130 WI 515	F-50-16
LITTLF FALLS NUMBER 3	WI 53	F-50-26	MARION	WI 90	F-50-34
LITTLF MUSKEGO	WI 703	F-50-33	MARSHALL	WI 117	F-50-6
LITTLF QUINNESEC FALLS	WI 755	F-50-17	MARTIN HANSON	6963 10 WI 493	F-50-1
LITTLF RICE LAKE	2WP209 WI 625	F-50-9	MARTIN HANSON	6963 8 WI 492	F-50-11
LITTLF RICE RIVER	WI 165	F-50-19	MARX SCHROEDER	WI 547	F-50-1
LITTLF RICE RIVER	2WP464 WI 710	F-50-15	MATHEY	WI 497	F-50-29
LITTLF TAMARACK CREEK	2WP253 WI 666	F-50-31	MAUSTON	WI 266	F-50-13
LITTLF THORNAPPLE RIVER	WI 300	F-50-25	MCDILL	WI 176	F-50-22
LITTLF TURTLE RIVER	3WR858 WI 454	F-50-11	MCGINNIS LAKE	WI 238	F-50-1
LITTLF YELLOW 10	WI 573	F-50-13	MEAD	WI 67	F-50-5
LITTLF YELLOW 11	WI 574	F-50-13	MECH	64583 WI 495	F-50-5
LITTLF YELLOW 12	WI 575	F-50-13	MEDFORD	WI 315	F-50-29
LITTLF YELLOW 18	WI 576	F-50-13	MEINHARDT	WI 440	F-50-24
LITTLF YELLOW 19	WI 577	F-50-13	MELROSE	E7773 WI 15	F-50-11
LITTLF YELLOW 20	WI 578	F-50-13	MENASHA	WI 814	F-50-35
LITTLF YELLOW 25	WI 579	F-50-13	MENDOTA LOCKS	2WP1286 WI 621	F-50-6
LITTLF YELLOW 27	WI 580	F-50-13	MEMONINEE	1861C36 WI 735	F-50-8
LITTLF YELLOW 4	WI 827	F-50-13	MEPILLAN MILLS	WI 45	F-50-11
LLOYD KELLER	EAR61 WI 487	F-50-16	MERRILL	1874C118 WI 742	F-50-15
LONG LAKE	WI 325	F-50-32	MERTON	WI 333	F-50-33
LOON LAKE	WI 243	F-50-3	MIDDLE	WI 276	F-50-17
LOST CREEK 3	WI 375	F-50-21	MIDDLE APPLETON	WI 166	F-50-20
LOST CREEK 4	WI 374	F-50-21	MIDDLE LAU CLAIRE LAKE	2WP366 WI 523	F-50-2
LOST CREEK 5	WI 377	F-50-21	MILL CREEK 10	WI 388	F-50-24
LOWELL	WI 120	F-50-7	MILL CREEK 13A	WI 386	F-50-24
LOWER HALSAM LAKE	WI 24	F-50-22	MILL CREEK 13R	WI 387	F-50-24
LOWER CLAM LAKE	WI 672	F-50-27	MILL CREEK 18	WI 385	F-50-24
LOWER EDDY CREEK	WI 196	F-50-27	MILL CREEK 22	WI 390	F-50-24
LOWER HYDRO	WI 1785	F-50-23	MILL CREEK 3	WI 384	F-50-24
LOWER KAUKAUNA	WP183 WI 785	F-50-20	MILL CREEK 9A	WI 389	F-50-24
LOWER LOST LAKE	WI 778	F-50-20	MILLER	GA77 19 WI 445	F-50-2
LOWER LOST LAKE	2WP936 WI 692	F-50-3	MILLHOME	WI 272	F-50-15
LOWER NINE MILE	1909C361 WI 773	F-50-19	MILLSTON	WI 70	F-50-11
LOWER NORTH WOOD COUNTY PARK	WI 658	F-50-36	MILWAUKEE	WI 78	F-50-18
LOWER OCONTO FALLS	1857C195 WI 761	F-50-19	MINERVA	WI 242	F-50-4
LOWER POWER	WI 187	F-50-26			
LOWER STEVE CREEK	2WP1332 WI 650	F-50-23			

INVENTORY OF DAMS OF THE UNITED STATES

INDEX FOR WISCONSIN

N A M E	ID. NO.	P A G E	N A M E	ID. NO.	P A G E
MINOCOUA	1909C361	WI 767	NORTH SCOTT TOWNSHIP	WI 581	F-50-18
WINONG FLOWAGE	WI 87	F-50-32	NORTH TOMAH CRANBERRY COMPANY	3WR483	WI 644
MISHICOT	WI 155	F-50-16	NORWAY	WI 234	F-50-18
MLSNA	WI 403	F-50-30	OAK STREET	WI 302	F-50-26
MGNCHFS	WI 335	F-50-33	GGDENSRURG	3WR1029	WI 226
MONDEAUX RIVER	2WP262	WI 824	OGEWA	WI 713	F-50-23
MONSON FLOWAGE	E1P124	WI 661	OKAUCHEE LAKE	WI 222	F-50-33
MONTELLO GRANITE	WI 75	F-50-17	OLD PAPER MILL	WI 213	F-50-32
MONTEREY	WI 221	F-50-33	OLD STONE MILL	WI 214	F-50-32
MONTERFY	WI 296	F-50-25	ONION RIVER	WI 313	F-50-28
MOOSE LAKE	WI 195	F-50-27	ORMSRY	WI 691	F-50-15
MOOSE RIVER FLOWAGE	3WR1210	WI 617	OSCAR POTTER	WI 718	F-50-18
MORRISSEY	WI 324	F-50-32	OSCAR POTTER	WI 719	F-50-18
MOSINFF	1893C138	WI 750	OSCAR POTTER	WI 720	F-50-18
MOTL 1	61P 121	WI 425	OSLO	WI 154	F-50-16
MOTL 2	61P 121	WI 426	OSSEO	WI 317	F-50-30
MOTL 3	612 121	WI 427	OSSEO ROD AND GUN CLUB	WI 509	F-50-30
MOUND PLANT	WI 28	F-50-26	OTTER CREEK 12	3WR1178	WI 514
MOUNT MORRIS	WI 92	F-50-35	OTTER LAKE	WI 66	F-50-4
MOYLE	2WP978	WI 674	OTTER RAPIDS	1905C483	WI 807
MT HORER	WI 6	F-50-4	OWEN CITY	WI 109	F-50-5
MUD CREEK	WI 637	F-50-9	OXFORD	WI 76	F-50-17
MUD CREEK	WI 506	F-50-8	PARST	WI 701	F-50-32
MUKWONAGO	WI 334	F-50-33	PAPFR MILL	WI 280	F-50-19
MURPHY	WI 185	F-50-25	PAPER MILL	WI 149	F-50-15
MURRAY	WI 178	F-50-23	PARDEEVILLE	WI 113	F-50-6
MURRAYS	WI 103	F-50-2	PAPFREY	WI 182	F-50-24
MUSSER	WI 180	F-50-2	PARK CREEK POND	61997 2	WI 461
N HOWARD	61414	WI 498	PATTISON STATE PARK	WI 127	F-50-7
NAMKAGON	WI 623	F-50-2	PAWLISCH	E6039	WI 482
NATURES FRIENDS	WI 329	F-50-33	PEACOCK	WI 704	F-50-13
NECFDAH	WI 146	F-50-13	PELLA	WI 202	F-50-33
NEC FINNELL	WI 557	F-50-27	PEPPERMILL LAKE	2WP2383	WI 464
NEFNAM	WI 647	F-50-35	PERRERANDE	67493	WI 456
NFKOOCA	WP348	WI 818	PERRY CREEK	WI 262	F-50-12
NELLIHAN LAKE	2WP2564	WI 452	PERSHING WILDLIFE AREA 3	E12.126	WI 656
NELSONVILLE	WI 288	F-50-22	PESHITGO	1843C36	WI 756
NFOSHO	WI 124	F-50-7	PETENWELL	WI 740	F-50-17
NFSPKCO	WI 157	F-50-17	PETERSON BELLACH GROUP	WI 554	F-50-21
NF SHONOC	WI 148	F-50-14	PEWAUKEE LAKE	WI 336	F-50-33
NF SHOTO	WI 153	F-50-16	PHLOX	WI 47	F-50-15
NF LITSEON	2WP254	WI 627	PICKERAL	2WP185	WI 776
NF W KITCHMOND MILLS	WI 188	F-50-26	PICKERAL LAKE	2WP1430	WI 712
NICPERRY	WI 511	F-50-2	PIGEON CREEK FLOWAGE	G129	WI 466
NORTHAMPTON	E7395	WI 448	PIKE LAKE	1868C144	WI 662
NORTH WIND	WI 17	F-50-11	PINE RIVER	WP146	WI 738
NORTH MIDWEST CRANBERRY COMPANY	WP99	WI 642	P-IXLEY	WP61	WI 787
NORTH PELICAN LAKE	1909C361	WI 772	PLAIN HONEY CREEK 2	3WR1225	WI 517

I N V E N T O R Y O F D A M S O F T H E U N I T E D S T A T E S
I N D E X F O R W I S C O N S I N

N A M E	ID. NO.	P A G E	N A M E	ID. NO.	P A G E
PLAIN MONEY CREEK 3	WI 392	F-50-26	REMINGTON 2	WI 597	F-50-36
PLAIN MONEY CREEK 4	WI 391	F-50-26	REMINGTON 4	WI 598	F-50-36
PLUMFER	GR020	F-50-9	REMINGTON 5	WI 599	F-50-36
PLUM CREEK 12	WI 374	F-50-21	REMINGTON 7	WI 600	F-50-36
PLUM CREEK 19	WI 380	F-50-21	REMINGTON 8	WI 601	F-50-36
PLUM CREEK 2	WI 382	F-50-21	REMINGTON 9	WI 602	F-50-36
PLUM CREEK 3	WI 381	F-50-21	RESERVOIR	WI 163	F-50-19
PLUM CREEK FISH HATCHERY	WI 667	F-50-31	REST LAKE	WI 211	F-50-31
PLYMOUTH	WI 678	F-50-28	RHINELANDER	1907C280	WI 771
POKORNY	3MR273	WI 430	RICE	WI 741	F-50-15
POLSTER BROCK	E7008	WI 489	RICE LAKE	WI 102	F-50-2
POND ONE	WI 836	F-50-16	RICE LAKE	WI 156	F-50-20
POND THREE	WI 835	F-50-30	RICHARDS MILL	WI 159	F-50-17
POOL FIGHT	WI 833	F-50-31	RICHARDSON	WI 82	F-50-29
POOL FIFTEEN	WI 830	F-50-7	RIDLER	WI 174	F-50-22
POOL NINE	WI 834	F-50-7	RIPON	WI 131	F-50-9
POOL THIRTY THREE	WI 828	F-50-13	RIVERDALE	WI 54	F-50-26
POOL THIRTY	WI 832	F-50-7	ROBERT CAMPBELL	WI 555	F-50-25
POOL TWO	WI 831	F-50-7	ROBERT SELLS	3MR814	WI 483
POPLAR	WI 126	F-50-7	ROCK	WI 112	F-50-5
PORT EDWARDS	WI 819	F-50-36	ROCK FALLS	WI 7	F-50-8
PORT WING	2WP689	WI 726	ROCK LAKE	WI 268	F-50-14
PORTAGE COUNTY 12	WI 586	F-50-3	ROCKDALE	WI 252	F-50-6
PORTAGE COUNTY 14	WI 587	F-50-22	ROCKVILLE	WI 152	F-50-16
PORTAGE COUNTY 2A	WI 588	F-50-22	RODOLF	WI 181	F-50-24
PORTAGE COUNTY 3P	WI 589	F-50-22	ROME	WI 263	F-50-12
PORTAGE COUNTY 3S	WI 590	F-50-22	ROTSCCHILD	1903C155	WI 751
PORTAGE COUNTY 6	WI 585	F-50-22	RUCK	WI 169	F-50-16
POTATO RAPIDS	WI 757	F-50-17	RYDELL	3MR222	WI 437
POTTER	WI 46	F-50-12	RYNEARSON 1	WI 825	F-50-13
POTTER DIVERSTON	WI 560	F-50-13	RYNEARSON 2	2WP282	WI 826
POTTERS RESERVOIR	WI 561	F-50-13	S RURZYNSKI	E5088	WI 442
POWELL FALLS	WI 79	F-50-21	SAINTE CROIX	WI 504	F-50-A
POY STIPPI	WI 231	F-50-35	SAINTE CROIX FALLS	WI 23	F-50-22
PRAIRIE DU SAC	WI 29	F-50-27	SANDSTONE RAPIDS	WP214	WI 760
PRAIRIE FARM	WI 101	F-50-2	SARATOGA MILL	WI 682	F-50-33
PRAIRIE	WI 290	F-50-23	SATTERLEE	65136	WI 472
PRICE	2WP1644	WI 676	SAYLESVILLE ROLLER MILL	WI 332	F-50-33
QUALLY	E1R54	WI 494	SCANDINAVIA	WI 338	F-50-34
R STEENHOVEN	WI 558	F-50-29	SCHOLTEN	WI 510	F-50-24
RADIGAN	WI 257	F-50-8	SCHRAMS	WI 192	F-50-27
RAINBOW RESERVOIR	2WP760	WI 775	SCHRAUTHS MILL	WI 68	F-50-9
RAPIDS	WI 273	F-50-20	SEELEYBURG	WI 219	F-50-31
RASMUSSEN	E5207	WI 485	SEVEN MILE	1909C361	WI 765
RED TIE CREEK	WI 670	F-50-28	SHAMPOCK LAKE	WI 556	F-50-25
REMINGTON 1	WI 596	F-50-36	SHAWANO	1889C235	WI 205
REMINGTON 11	WI 603	F-50-36	SHEA	2WP240	WI 614
REMINGTON 16	WI 605	F-50-36	SHEBOYGAN MARSH	WI 314	F-50-29

INVENTORY OF DAMS OF THE UNITED STATES
INDEX FOR WISCONSIN

N A M E	ID. NO.	P A G E	N A M E	ID. NO.	P A G E
SHERWOOD	WI 1	F-50-1	TILDEN	WI 341	F-50-4
SHERWOOD	WI 111	F-50-5	TILLEDA	2WP150	WI 203
SHOPIRE	WI 297	F-50-25	TOKEN CREEK	WI 251	F-50-6
SHOT AND HOOK CLUB	E3870	WI 441	TOMAH BARCOCK TRUCK TRAIL	236 E	WI 608
SKINAWAY LAKE	2WP2563	WI 481	TOMAH BARCOCK TRUCK TRAIL	236 F	WI 609
SKINNER	WI 72	F-50-15	TOMAH BARCOCK TRUCK TRAIL	236 D	WI 607
SLAUGHTON	2WP737	WI 630	TOMAH BARCOCK TRUCK TRAIL	236 A	WI 606
SLIM CREEK	WI 216	F-50-32	TOMAH LAKE	WI 161	F-50-19
SOLBERG	WI 81	F-50-23	TOMAHAWK	2WP320	WI 746
SOUTH MIDWEST CRANBERRY COMPANY	WP99	WI 643	TONY JONJAK	2WP2176	WI 476
SOUTH NELSON 1	WI 353	F-50-3	TOTAGATIC	WI 197	F-50-28
SOUTH WOOD COUNTY PARK	WI 60	F-50-36	TOTAGATIC WILDLIFE	WI 217	F-50-32
SPIGNER CREEK	WI 270	F-50-15	TOWNS CORNERS WILDLIFE FLOWAGE	F12.67	WI 714
SPIRIT RIVER RESERVOIR	2WPR45	WI 749	TOYCIN	GS925	WI 500
SPLITK	3WR299	WI 470	TREGO	WP376	WI 812
SPOONER ELECTRIC	WI 86	F-50-32	TREMPEALEAU	WI 802	F-50-30
SPOONER LAKE	1876C405	WI 665	TROUT LAKE	WI 267	F-50-14
SPRING CREEK	WI 177	F-50-22	TROWS	WI 44	F-50-12
SPRING CREEK	3WR213	WI 563	TURTLE LAKE	2WP845	WI 681
SPRING LAKE	WI 144	F-50-12	TWIN FALLS	1907C409	WI 737
SPRING LAKE	3WR34	WI 525	TWIN LAKES	1907C335	WI 808
SPRING LAKE	3WR34	WI 664	TWIN PARKS 10	WI 363	F-50-10
SPRINGVILLE	WI 51	F-50-23	TWIN PARKS 12	WI 364	F-50-10
SQUAW CREEK	WI 723	F-50-17	TWIN PARKS 3	WI 358	F-50-10
SQUAW CREEK	WI 278	F-50-23	TWIN PARKS 4	WI 359	F-50-10
SQUAW CREEK WILDLIFE FLOWAGE	WI 291	F-50-23	TWIN PARKS 6	WI 360	F-50-10
STANLEY MILL	WI 107	F-50-4	TWIN PARKS 8	WI 361	F-50-10
STEINMOSER AND COUGHLIN	WI 184	F-50-25	TWIN PARKS 9	WI 362	F-50-10
STEVES CREEK WILDLIFE	64851	WI 499	TWIN PARKS NUMBER 7	2WP1781	WI 40
STEVENS POINT	WI 207	F-50-29	UDEYS	WI 114	F-50-6
STILES	2WP43	WI 781	UPPER REAVER	WI 119	F-50-7
STOUGHTON	1869C363	WI 762	UPPER BRUNET	WI 199	F-50-26
STUMPH	WI 250	F-50-6	UPPER CITY	WI 21	F-50-21
STUM	F2191	WI 413	UPPER FLOWAGE	WI 463	F-50-23
SUGAR CAMP	WI 210	F-50-30	UPPER GRANDFATHER FALLS	2WP357	WI 743
SUK AND GERNEY FLOWAGE	1909C361	WI 766	UPPER GREEN LAKE	WI 633	F-50-10
SVELTK	WI 564	F-50-13	UPPER HORICON	2WP629	WI 829
SWEENEY POND CREEK	WI 245	F-50-4	UPPER HYDRON	WI 786	F-50-23
TAFF	WI 622	F-50-2	UPPER MAYVILLE	WI 122	F-50-7
TAINIFF	D2076	WI 645	UPPER NASHOTAH LAKE	WP439	WI 705
TAYLOR	WI 146	F-50-25	UPPER OCONTO FALLS	1903C114	WI 763
TAYLOR LAKE	WI 97	F-50-2	UPPER POST LAKE	2WP1010	WI 698
THEPESA MARSH	WI 652	F-50-32	UPPER SHAWANO	WI 800	F-50-28
THIFSVILLE	2WP2537	WI 612	UPPER WATERLOO	WI 140	F-50-12
THIES MARINETTE	2WPS35	WI 539	UPPER WATERTOWN	WI 142	F-50-12
THURCAPPLF	WI 73	F-50-17	UPPER WHITE RIVER	WI 233	F-50-35
TIG CAT	WP148	WI 792	VALLEY CORPORATION	WI 722	F-50-19
	WI 198	F-50-28	VALLEY CORPORATION	WI 721	F-50-19

INVENTORY OF DAMS OF THE UNITED STATES
INDEX FOR WISCONSIN

N A M E	ID. NO.	P A G E	N A M E	ID. NO.	P A G E
VAN ORDER	WI 289	F-50-23	WISCONSIN	WI 453	F-50-29
VESPER	WI 344	F-50-36	WITTEMBERG	MP37	WI 730
VOGLER FLOUR MILL	WI 9	F-50-8	WOOD COUNTY 2	WI 544	F-50-28
VYDRA	65669 1	WI 435	WOOD COUNTY 3	WI 545	F-50-36
WAMBOLD	WI 331	F-50-34	WOOD COUNTY 4	WI 546	F-50-36
WASHINGTON CRK WILDLIFE AREA	WI 709	F-50-25	WOODS CREEK	WI 505	F-50-9
WATER MILL	WI 711	F-50-19	WOODS CREEK	2MP656	WI 524
WATERFORD	WI 293	F-50-24	WOOLEN MILL	WI 220	F-50-33
WATERVILLE	WI 223	F-50-34	WRIGHT	WI 137	F-50-10
WATERWORKS	WI 189	F-50-27	WYOCENA	WI 248	F-50-6
WAUREKA	WI 284	F-50-21	YELLOWSTONE	WI 71	F-50-14
WAUPACA	WI 229	F-50-34	ZESTER	61765	WI 453
WAUSAU	1854C82	WI 752			
WAUTOMA	WI 342	F-50-16			
WEBB LAKE	2WP466	WI 616			
WEDGES CREEK	WI 110	F-50-4			
WEED	2WP1507	WI 801			
WESO CREEK	2MP1431	WI 649			
WEST BEND	WI 326	F-50-19			
WEST FORK KICKAPOO 1	WI 418	F-50-33			
WEST FORK KICKAPOO 12	WI 416	F-50-31			
WEST FORK KICKAPOO 16	WI 421	F-50-31			
WEST FORK KICKAPOO 17	WI 419	F-50-31			
WEST FORK KICKAPOO 3	WI 415	F-50-31			
WEST FORK KICKAPOO 4	WI 417	F-50-31			
WEST FORK KICKAPOO 5	WI 420	F-50-31			
WESTFIELD	WI 77	F-50-17			
WETHERY	WI 281	F-50-17			
WEVAUWEGA	WI 813	F-50-19			
WHELF	MP137	WI 813			
WHITE RIVER	WI 164	F-50-19			
WHITEHALL	1893C99	WI 725			
WHITENATER LAKE	WI 318	F-50-30			
WHITING PLOVER	WI 322	F-50-32			
WICKA	2MP443	WI 782			
WILD ROSE	WI 528	F-50-23			
WILLIAM REERS	WI 232	F-50-30			
WILLOW CREEK FLOWAGE NUMBER 3	WI 550	F-50-35			
WILLOW CREEK FLOWAGE NUMBER 1	E12.52	WI 641			
WILLOW CREEK FLOWAGE NUMBER 2	WI 639	F-50-4			
WILLOW FALLS	E12.52	WI 640			
WILLOW RIVER RESERVOIR	WI 26	F-50-4			
WINDING CREEK REARING POND	2WP50	WI 774			
WINSLOW LAKE	3WR481	WI 516			
WIRF AND NAIL FACTORY	3WR1017	WI 455			
WISCONSIN RAPIDS	2WPA06	WI 798			
WISCONSIN RIVER DIVERSION	WI 170	F-50-21			
	2MP44	WI 817			
	MP235	WI 783			

INVENTORY OF DAMS IN THE UNITED STATES

WYOMING (CONT'D)
ALBANY COUNTY (CONT'D)

NAME OF DAM OR IMPOUNDMENT	RIVER OR STREAM	TYPE OF DAM	YEAR COMPLETED	PUB. USE	HEIGHT (FT.)	MAX CAPACITY (ACRE-FT.)	NEAREST DOWNSTREAM CITY, TOWN, VILLAGE	POPULATION	DIST. FROM DAM (MI.)	OWNER	PURPOSES	
												1 - IRRIGATION M - HYDROELECTRIC
NICKERSON	DRY DRAW	EARTH	1914	I	8	227	ALCOVA	80	75	3	ANNA NICKERSON	01
NO CROW CREEK RES	NO CROW CREEK	EARTH	1929	O	55	4,000	CHEYENNE	40,914	23		CITY OF CHEYENNE	01
OLD SMUGGLER DAM	SHIRLEY DRAW	EARTH	1956	I S	20	92	TORRINGTON	4,237	140	3	FRANK GOSLER	01
OWL CREEK	OWL CREEK	EARTH	1954	O	24	220				3	JOHN BURR JAMES	01
PARKER NO 1	SNOW WATER GULCH	EARTH	1903	I	41	334	TORRINGTON	4,237	66	3	NEWLAND	01
PATRICK RYAN NO 3	GOAT CREEK	EARTH	1970	S	25	40	TORRINGTON	4,237	74	3	PATRICK RYAN	01
PHILLIPS NO 1 DAM	PHILLIPS DRAW	EARTH	1953	I S	26	122	TORRINGTON	4,237	80	3	JOHN BELL	01
PINTO	PINTO CREEK	EARTH	1961	I S	23	124	TORRINGTON	4,237	86	3	DONALD ROBBINS	01
ROB ROY	DOUGLAS CREEK	EARTH	1965	S	98	9,772	KEYSTONE	35	2	1		01
SEEPAGE	SEEPAGE CREEK	EARTH	1914	I	18	187	SEE REMARKS			3	S MORRIS R DONAHUE	01
SID NO 1 DAM	NORK FORK DUCK CREEK	EARTH	1950	I S	16	205	TORRINGTON	4,237	68	3	SIDNEY STURGEON	01
SODA LAKE DRAW NO 1	MEEROR DRAW	EARTH	1950	I S	7	299	LARAMIE	23,143	12	3	NORVAL JOHNSON	01
SPORTSMAN	FIVE MILE CREEK OFFSTREAM	EARTH	1949	I S	11	1,681	LARAMIE	23,143	12	3	RALPH KLINK	01
STRONG NO 1 DAM	STRONG CREEK	EARTH	1951	I S	22	68	CHUGWATER	187	32	3	O L GREASER	01
STRONG NO 4	STRONG CREEK	EARTH	1958	I S	22	89	CHUGWATER	187	38	3	O L GREASER	01
STURGEON NO 1	DAVIDSON CREEK	EARTH	1949	I S	10	91	TORRINGTON	4,237	74	3	WILLIAM STURGEON	01
STURGEON NO 3 DAM	ANTELOPE CREEK	EARTH	1950	I S	28	63	TORRINGTON	4,237	78	3	ROBERT STURGEON	01
SUNDRY	HECHT CREEK	EARTH	1945	I S	19	119	LARAMIE	23,143	31	3	REX ROUTE	01
SUNDRY NO 2	BARKLEY CREEK	EARTH	1971	I	25	45	LARAMIE	23,143	31	3	E S WILSON	01
SWAN NO 108 W	MISER CREEK	EARTH	1939	S	6	130	COMO BLUFFS FISH HATCHERY	6	19	3	SWAN COMPANY	01
THREE MILE	THREE MILE CREEK	EARTH	1904	I S	18	130	ALCOVA	80	90	3	FRED STOCKS	01
TWENTY MILE NO 1	TWENTY MILE CREEK	EARTH	1967	I S	16	139	TORRINGTON	4,237	90	3	DON RORRINS	01
TWIN BUTTES	LARAMIE RIVER OFFSTREAM	EARTH	1972	R	6	6,250	LARAMIE	23,143	12	3	WY GAME & FISH COMM	01
WALLAS	WILLOW CREEK	EARTH	1911	I	6	102	LARAMIE	23,143	11	3	A K WALLA	01
WEAVER	HARNEY CREEK	EARTH	1972	I	27	145	LARAMIE	23,143	20	3	PAT HARNDEN	01
WEAVER RESERVOIR DAM	HARNEY CREEK	EARTH	1963	I S	25	39	LARAMIE	23,143	20	3	ADRIAN WEAVER	01
WELLRAUM	WELLRAUM DRAW	EARTH	1962	S	28	74	ALCOVA	80	108	3	TOM BENNETT	01

PURPOSES 1 - IRRIGATION 2 - FLOOD CONTROL 3 - WATER SUPPLY 4 - DEBRIS CONTROL
M - HYDROELECTRIC N - NAVIGATION R - RECREATION O - OTHER

HAZARD POTENTIAL 1 - HIGH 2 - SIGNIFICANT 3 - LOW

INVENTORY OF DAMS IN THE UNITED STATES

WYOMING (CONT'D)
ALBANY COUNTY (CONT'D)

8 15 88
9 15 88
0 15 88

NAME OF DAM OR IMPOUNDMENT	RIVER OR STREAM	TYPE OF DAM	YEAR COMPLETED	PUR. POS.	HEIGHT (FT)	MAX. CAPACITY (ACRE-FT.)	NEAREST DOWNSTREAM CITY/TOWN/VILLAGE	POPULATION	DIST. FROM DAM (MI.)	OWNER	
										1	2
WHEATLAND NO 2	LARAMIE RIVER	EARTH	1901 I	I	35	144,877	TORRINGTON	4,237	42	2	WY DEVELOPEMENT CO
WHEATLAND NO 3	LARAMIE RIVER OFFSTREAM	EARTH	1964 I	H	24	131,520	TORRINGTON	4,237	42	2	WHEATLAND INDUSTRIAL CO
WHISKEY NO 1	WHISKEY DRAW	EARTH	1960 I	S	18	55	ROCK RIVER	749	4	3	JAMES JANKOVSKY
WILLIAMS NO 1 DAM	NORTH TEXAS CREEK	EARTH	1960 I	S	25	44	FT COLLINS COLORADO	43,337	45	3	RICHARD AUGUSTA
WILLIAMS NO 2	DALE CREEK	EARTH	1963 I	S	29	285	FT COLLINS COLORADO	43,337	45	3	RICARD WILLIAMS
WILLIAMS NO 3	DALE CREEK	EARTH	1969 I	I	26	205	FT COLLINS COLORADO	43,337	65	3	RICHARD C WILLIAMS
WILLOW CREEK	WILLOW CREEK	EARTH	1905 I	I	14	409	LARAMIE	23,143	12	3	WILLOW CREEK RANCH CO
WILLOW CREEK	WILLOW CREEK	EARTH	1947 I	S	23	1,109	LARAMIE	23,143	12	3	RALPH KLINK
WOODHOUSE	POPE SPRINGS DRAW	EARTH	1930 I	I	13	171	LARAMIE	23,143	3	3	N E & F H STORM
BIG HORN COUNTY											
ADELAIFF	SHELL CREEK	EARTH	1915 I	I	40	3,718					
ALBERT WARDELL ENL	DORSEY CREEK	EARTH	1973 I	O	23	956	GREYBULL	2,286	15	3	WYOMING LAND IRRIGATION ALBERT WARDELL
BENCH CANAL	GREYBULL RIVER	EARTH	1969 I	I	28	497	GREYBULL	2,286	12	3	BENCH CANAL CO
BETHUREM	CRYSTAL CREEK	EARTH	1918 I	S	13	73	BIGHORN				IDA BETHURM
BIG VON DETENTION DAM	TR FIFTEEN MILE CREEK	EARTH	1959 O	O	14	227	WORLAND WYOMING	5,806	31	3	BUREAU OF LAND MANAGEMENT
BLUE RING DETENTION DAM	TR-NWOOD RIVER	EARTH	1960 O	O	13	112	MANDERSON WYOMING	167	21	3	BUREAU OF LAND MANAGEMENT
BROWN NO 1	CRYSTAL CREEK	EARTH	1913 I	I	28	248	BIGHORN	200	119	3	EBERHARD BROS
BROWN NO 2	CRYSTAL CREEK	EARTH	1913 I	I	20	871	BIGHORN	200	110	3	EBERHARD BROS
CRYSTAL LAKE	CRYSTAL CREEK	EARTH	1914 I	S	23	132	NONE				G W BLACK
DELBERT JONES	GREYBULL RIVER	EARTH	1962 I	S	16	166	OTTO	50			DELBERT & LOUISE JONES
EBERHARD NO 1	LONG DRAW	EARTH	1952 I	I	35	192	BIGHORN	200	119	3	EBERHARD BROS
EMEN	BEAVER CREEK	EARTH	1946 I	O	38	184	GREYBULL	2,286	15	3	F A EMEN
EMEN PENCE GULCH	PENCE GULCH	EARTH	1953 I	O	28	118	NONE				FRANK EMEN
FIRST ENL FAIRVIEW FATEXSON	WARDELL DRAW	EARTH	1972 I	O	35	2,198	GREYBULL	2,286	16	3	DELBERT & RULON & ISSACO
FIVE SPRINGS NO 1	FIVE SPRINGS CREEK	EARTH	1970 I	O	22	200	BIGHORN	200	110	3	H D BISCHOFF
FIVE SPRINGS NO 2	FIVE SPRINGS CREEK	EARTH	1970 I	O	30	133	NONE				H D BISCHOFF

PURPOSES: 1 - IRRIGATION 2 - FLOOD CONTROL 3 - WATER SUPPLY 4 - DEBRIS CONTROL 5 - HYDROELECTRIC 6 - NAVIGATION 7 - RECREATION 8 - OTHER
HAZARD POTENTIAL: 1 - HIGH 2 - SIGNIFICANT 3 - LOW

INVENTORY OF DAMS IN THE UNITED STATES

WYOMING (CONT'D)
BIG HORN COUNTY (CONT'D)

1510
5000
000

CHET FROM DAM (MI) 2
NEAREST DOWNSTREAM CITY-TOWN-VILLAGE
POPULATION 35
YEAR COMPLETED 1909
PURPOSE I
HEIGHT (FT) 13
MAX CAPACITY (ACRE-FT.) 90
TYPE OF DAM EARTH
RIVER OR STREAM BEAR CREEK

NAME OF DAM OR IMPROVEMENT	RIVER OR STREAM	TYPE OF DAM	YEAR COMPLETED	PURPOSE	HEIGHT (FT)	MAX CAPACITY (ACRE-FT.)	NEAREST DOWNSTREAM CITY-TOWN-VILLAGE	POPULATION	CHET FROM DAM (MI)	OWNER
FLOCKHART	BEAR CREEK	EARTH	1909	I	13	90	SPENCE	35	23	JOAN FLOCKHART
GARNETT	SHELL CREEK	EARTH	1944	I	28	185	GREYBULL	2,286	1	ROBERT T GARNETT
GOULD	GREYBULL RIVER	EARTH	1912	I	27	144	GREYBULL	2,286	11	J F GOULD
HARRINGTON	MANNY DRAW	EARTH	1941	O	25	733	GREYBULL	2,286	17	JAMES & GEO & JERRY HART
HORSESHOE	TRAIL DRAW	EARTH	1969	O	28	329	BIGHORN	200	98	WYOMING GAME & FISH COM
LAKE MCKINNEY	MCKINNEY CREEK	EARTH	1939	I	24	550	GREYBULL	2,286	11	AARON ANDERSON
RED SPIRES DETENTION DAM	ROCK WATERHOLE CREEK	EARTH	1958	O	30	333	WORLAND WYOMING	5,806	31	BUREAU OF LAND MANAGEMENT
HENNER	BUFFALO FLAT CREEK	EARTH	1950	I	14	584	MANDERSON	167	29	HOMER RENNER
RED SPIRES DETENTION DAM	ROCK WATERHOLE CREEK	EARTH	1958	O	30	333	WORLAND WYOMING	5,806	31	BUREAU OF LAND MANAGEMENT
HENNER	BUFFALO FLAT CREEK	EARTH	1950	I	14	584	MANDERSON	167	29	HOMER RENNER
ROSETTA DETENTION DAM	TR-RESERVOIR CREEK	EARTH	1967	O	12	193	WORLAND WYOMING	5,806	25	BUREAU OF LAND MANAGEMENT
SANDSTONE	GREYHULL RIVER	EARTH	1936	I	28	995	GREYBULL	2,286	16	SANDSTONE RES CO
SHELL	SHELL CREEK	EARTH	1957	I	46	3,846				WYOMING LAND IRRIGATION
SHERIDAN HEIGHTS	DEAD MAN GULCH	EARTH	1939	I	35	106	SHERIDAN	11,651	1	HOLLY SUGAR CORP
TEEPLES	GYPSSUM CREEK	EARTH	1906	I	18	84	BIGHORN	200	101	MATTIE J TEEPLES
WALTERS	ALKALI CREEK	EARTH	1945	I	24	433	MANDERSON	167	23	STANLEY WALTERS
WHITE	WHITE GULCH	EARTH	1914	I	18	201	GREYBULL	2,286	9	GEORGE L WHITE
CAMPBELL COUNTY										
AMOS	NONE	EARTH	1914	I	9	2,439	HULETT	335	85	G A KEELINE
ARTESIAN	ARTESIAN CREEK	EARTH	1951	O	23	507	ARVADA	80	84	TAYLOR RANCH CO
BARNEY NO 2	COTTON WOOD	EARTH	1905	I	16	84	POWDERVILLE MT	35	79	C W BARNEY
BATES	BATES CREEK	EARTH	1952	I	28	206	POWDERVILLE MT	35	75	MARY LAIRD WILLIAMS
BAUMFALK	BAUMFALK DRAW	EARTH	1939	O	16	308	HULETT	335	57	DICK H BAUMFALK
HENONIA	DOG CREEK	EARTH	1910	I	6	107	POWDERVILLE MT	35	79	WILLIAM ROBERTS
HOYKEN NO 2	UPPER DRAW	EARTH	1966	O	25	57	ARVADA	80	37	B D WATSAUGH

PURPOSES I - IRRIGATION C - FLOOD CONTROL S - WATER SUPPLY D - DEBRIS CONTROL
H - HYDROELECTRIC N - NAVIGATION R - RECREATION O - OTHER
HAZARD POTENTIAL 1 - HIGH 2 - SIGNIFICANT 3 - LOW
F-51-5

INVENTORY OF DAMS IN THE UNITED STATES

WYOMING (CONT'D)
CAMPBELL COUNTY (CONT'D)

NAME OF DAM OR IMPOUNDMENT	RIVER OR STREAM	TYPE OF DAM	YEAR COMPLETED	PURPOSE	HEIGHT (FT)	MAX CAPACITY (ACRE FT)	NEAREST DOWNSTREAM CITY-TOWN-VILLAGE	POPULATION	DIST. FROM DAM (MI.)	OWNER	CLASSIFICATION																							
												POSE	1-3	4-6	7-9	10-12	13-15	16-18	19-21	22-24	25-27	28-30	31-33	34-36	37-39	40-42	43-45	46-48	49-51	52-54	55-57	58-60	61-63	64-66
GILLETTE FISHING LAKE	DONKEY CREEK	EARTH	1962	0	13	205	HULETT	335	65	3 WYOMING GAME FISH COM	01																							
GILLETTE	STONE PILE	EARTH	1908	S	R	2,680	GILLETTE	7,194	1	C B & O RAILROAD	01																							
GREENOUGH	DEEP CREEK	EARTH	1963	0	30	48	POWDERVILLE MT	35	80	3 FRANK GREENOUGH	01																							
GREGERSFN	DONKEY CREEK	OTHER	1967	I	18	221	GILLETTE	3,580	4	2 OLUF GREGENSEN JR	01																							
HAIGHT	COAL CANYON CREEK	EARTH	1950	I	19	113	HULETT	335	70	3 CLAUD V HAIGHT	01																							
HAUSER 9-108-1	PIPPIN DRAW	EARTH	1962	0	25	82	WESTON	50	7	3 US FOREST SERVICE	01																							
HILL	HATTIE CREEK	EARTH	1944	0	19	113	CAMP CREEK SD	150	81	3 FRANK L HILL	01																							
MOE CREEK	MOE CREEK	EARTH	1916	I	13	109	HULETT	335	76	3 MRS RACHEL CUMPHREY	01																							
INNES	N PRONG PUMPKIN CREEK	EARTH	1956	0	17	257	ARVADA	80	65	3 ALEX INNES	01																							
J O	N FK BUFFALO CR	EARTH	1956	0	27	42	POWDERVILLE MT	35	70	3 COURTLAND ADAMS LESIADES	01																							
JACK	JACK DRAW	EARTH	1968	0	28	41	ARVADA	80	9	3 SAM VOILES	01																							
JACKSON	JACKSON DRAW	EARTH	1962	0	38	27	POWDERVILLE MT	35	84	3 W P WFST	01																							
JACKSON	S PRONG HAY CREEK	EARTH	1918	S	15	76	POWDERVILLE MT	35	92	3 JULIA C JACKSON	01																							
JIGGS	JIGGS DRAW	EARTH	1957	0	22	134	POWDERVILLE MT	35	103	3 EUGENE J HEPTNER	01																							
K/CH	DONKEY CREEK	EARTH	1908	S	20	66	HULETT	335	64	3 FRANK KOCH	01																							
KEUHF	WELL CREEK	EARTH	1961	0	11	162	HULETT	335	43	3 O NEAL GRAY	01																							
LEE MANKIN	N F DEAD HORSE CR	EARTH	1956	0	27	164	ARVADA	80	52	3 LEE MANKIN	01																							
LONE TREE	LONE TREE	EARTH	1906	I	16	237	POWDERVILLE MT	35	76	3 C W BARNEY AGENT	01																							
MARLON	DICKINSON DRAW	EARTH	1961	0	23	104	POWDERVILLE MT	35	78	3 KIETH DICKINSON	01																							
MARY	MARY DRAW	EARTH	1964	0	27	166	POWDERVILLE MONTANA	35	72	3 EARL MCCONNELL	01																							
MCCONNELL NO 1	PINE CREEK	EARTH	1954	0	32	93	POWDERVILLE MT	35	72	3 E MCCONNELL & MARY LAIRD	01																							
MIDDAUGH	NINE MILE CREEK	EARTH	1918	I	15	106	EDGEMONT SD	1,174	126	3 HARRY R MIDDAUGH	01																							
MILL IRON CROSS	DUTCH CREEK	EARTH	1962	0	23	54	POWDERVILLE MT	35	83	3 LLOYD GASTON	01																							
MITCH	M FORK CRACKER CREEK	EARTH	1953	I	24	173	CAMP CREEK SD	150	95	3 MITCHELL BAIKNOVICH	01																							
MITCH NO 2	HOUSE CREEK	EARTH	1959	0	28	36	POWDERVILLE MT	35	60	3 JOSEPHINE BAIKNOVICH	01																							
MRYLF	WILD HORSE CR	EARTH	1963	0	27	132	ARVADA	80	42	3 PAUL LEWIS	01																							
NELSON	WARD CREEK	EARTH	1914	I	15	75	HULETT	335	61	3 SARAH ANN NELSON	01																							

PURPOSE: I - IRRIGATION C - FLOOD CONTROL S - WATER SUPPLY D - DEBRIS CONTROL
H - HYDROELECTRIC N - NAVIGATION R - RECREATION O - OTHER

HAZARD POTENTIAL 1 - HIGH 2 - SIGNIFICANT 3 - LOW

INVENTORY OF DAMS IN THE UNITED STATES



WYOMING (CONT'D)
CAMPELL COUNTY (CONT'D)

1975
1976
1978

1
2
3

1
2
3

1
2
3

1
2
3

1
2
3

1
2
3

1
2
3

1
2
3

1
2
3

1
2
3

1
2
3

1
2
3

1
2
3

1
2
3

NAME OF DAM OR IMPROVEMENT	RIVER OR STREAM	TYPE OF DAM	YEAR COMPLETED	PURPOSE	PURPOSE	HEIGHT (FT)	MAX CAPACITY (ACRE FT.)	NEAREST DOWNSTREAM CITY/TOWN/VILLAGE	POPULATION	DMT. FROM DAM (MI.)	OWNER
NEVILLE	CAMP CREEK	EARTH	1911	I	S	8	150	POWDERVILLE MT	35	80	WILLIAM ROBERTS
NORFOLK	SQUAN CREEK	EARTH	1970	I	O	18	830	POWDERVILLE MT	35	94	TED S NORFOLK
NORTH TRAIL	SCHOOL HOUSE PRONG N TRAIL CR	EARTH	1941	O	O	23	81	POWDERVILLE MT	35	65	W P PARK STATE BOARD
OLIFSON	OLIVER DRAW	EARTH	1945	O	O	34	110	ARVADA	80	8	C J OKESON
P R	DRY DRAW	EARTH	1966	O	O	25	36	ARVADA	80	18	REGINALD PARNELL
PARKS	TRAIL CREEK	EARTH	1911	I	O	28	49	CAMP CROOK SD	150	95	WILLIAM P PARKS
PARKS NO 1	TRAIL CREEK	EARTH	1915	I	O	38	172	POWDERVILLE MT	35	65	W P PARKS
PATNA NO 2	S PRONG CABALLO	EARTH	1924	O	I	20	217	MULETT	335	77	P M PEDERSEN
PATNA NO 3	S PRONG CAHALLO	EARTH	1925	O	I	22	291	MULETT	335	76	P M PEDERSEN
PEDERSEN	FOUR J DRAW	EARTH	1926	O	I	11	149	MULETT	335	77	P M PEDERSEN
PLUM TREE	PLUM TREE DRAW	EARTH	1953	O	O	34	111	POWDERVILLE MT	35	83	JOE SNOODY
PONCH	WHITE TAIL CREEK	EARTH	1968	O	O	17	235	POWDERVILLE MONTANA	35	84	MORSE RANCH INC
RAW HIDE	RAW HIDE	EARTH	1908	I	I	25	796	POWDERVILLE MT	35	97	MIKE ELMORE
RAWHIDE	RAWHIDE CREEK	EARTH	1914	I	I	27	400	POWDERVILLE MT	35	99	LYDIA H ELMORE
RENO	PORCUPINE CREEK	EARTH	1910	I	S	7	161	EDGEMONT SD	1,174	110	ELMER REMO
RENO 9-240-1	LITTLE THUNDER CREEK	EARTH	1938	O	R	18	197	HAMPSHIRE	50	34	US FOREST SERVICE
RENO NO 1	LITTLE THUNDER CREEK	EARTH	1951	O	O	18	766	HAMPSHIRE	50	34	BURT RENO
RIVERBURGH	DRY CREEK TRIP OF FOUR HOPSE	EARTH	1914	I	I	21	125	MULETT	335	49	EDWARD RIVENBURGH
W P	RAWHIDE CREEK	EARTH	1909	I	S	14	96	POWDERVILLE MT	35	109	JAMES R RICKS
ROCKY GULCH	ROCKY BUTTE GULCH	EARTH	1967	O	C	13	271	MULETT	335	87	DURHAM MEAT CO
RODABAUGH	RODABAUGH DRAW	EARTH	1940	O	O	23	95	CLARETON OIL FIELD	7	16	J A RODABAUGH
ROURKE NO 1	N FORK TISDALE	EARTH	1959	O	O	11	254	MULETT	335	68	BENARD ROURKE
ROURKE NO 2	N FORK TISDALE CREEK	EARTH	1959	O	O	11	156	MULETT	335	69	BENARD ROURKE
RUNKER	BUNKER BUTTE DRAW	EARTH	1956	I	I	28	68	POWDERVILLE MT	35	75	MARY LAIRD
SAMMILL	SAMMILL DRAW	EARTH	1964	O	O	23	50	POWDERVILLE MT	35	73	RAY CUTLER
SCHEIDT	DRY DRAW	EARTH	1940	I	S	13	191	MULETT	335	97	SCHLAUTMAN BROTHERS
SCOTT	WILD CAT CREEK	EARTH	1971	I	I	16	182	POWDERVILLE MONTANA	35	95	MAROLD SCOTT

HAZARD POTENTIAL 1-HIGH 2-SIGNIFICANT 3-LOW

PURPOSES I-IRRIGATION C-FLOOD CONTROL S-WATER SUPPLY D-DEBRIS CONTROL H-HYDROELECTRIC N-NAVIGATION R-RECREATION O-OTHER

INVENTORY OF DAMS IN THE UNITED STATES

WYOMING (CONT'D)
CAMPBELL COUNTY (CONT'D)

NAME OF DAM OR IMPOUNDMENT	RIVER OR STREAM	TYPE OF DAM	YEAR COMPLETED	PURPOSE	HEIGHT (FT)	MAX CAPACITY (ACRE-FT.)	NEAREST DOWNSTREAM CITY-TOWN-VILLAGE	POPULATION	DIST. FROM DAM (MI.)	OWNER	
											HAZARD POTENTIAL
SCOTT STORAGE	TRUMAN DRAW	EARTH	1961	I	25	44	ARVADA	80	19	HAROLD SCOTT	01
SHOBER NO 1	MORSE CREEK	EARTH	1956	O	13	129	POWDERVILLE MT	35	78	IRA SHOBER	01
SNYDER HOMESTEAD	2V CREEK	EARTH	1963	O	25	65	POWDERVILLE MT	35	79	JAMES C SMITH	01
STONE NO 1	BONE PILE CREEK	EARTH	1908	I	7	73	HULETT	335	72	GEORGE W STONE	01
STONE NO 2	BONE PILE CREEK	EARTH	1916	I	26	2,501	HULETT	335	75	GEORGE W STONE	01
STUART	DRY FORK LITTLE THUNDER CR	EARTH	1946	O	17	333	HAMPshire	50	24	E STUART	01
SURANYI	SURANYI DRAW	EARTH	1953	O	27	88	ARVADA	80	9	PETER SURANYI	01
TANNER NO 1	COW CREEK	EARTH	1964	O	23	96	POWDERVILLE MONTANA	35	104	HOWARD TANNER	01
TFCKLA NO 1	SPRING CREEK	EARTH	1969	S	16	330	EDGEMONT S D	1,174	80	FLOYD RENO	01
TIBBS	TIBBS DRAW	EARTH	1968	O	28	202	POWDERVILLE MT	35	81	FRANK GREENOUGH	01
TONY	PLYE CREEK	EARTH	1953	I	48	320	POWDERVILLE MT	35	72	GEORGE PAVLOVICH	01
TRUMAN	GOLD MINE GULCH	EARTH	1956	O	18	127	HULETT	335	67	C C GREER	01
VALARIE	VALERIE DRAW	EARTH	1962	I	29	207	POWDERVILLE MT	35	73	EARL MCCONNELL	01
VAUGH	SHEEP CREEK	EARTH	1959	O	34	199	POWDERVILLE MT	35	78	WILLIAM SMITH	01
WARREN	FIRST CREEK	EARTH	1943	O	25	101	POWDERVILLE	35	70	BRUCE WARREN	01
WHITE NO 2	COTTONWOOD CREEK	EARTH	1961	I	12	133	POWDERVILLE MONTANA	35	98	KANE WRIGHT RANCH	01
WILKS	N PRONG DUCK CREEK	EARTH	1962	I	33	111	POWDERVILLE MT	35	78	EARL MCCONNELL	01
WORTH	CABALLO CREEK	EARTH	1957	O	14	235	HULETT	335	73	I W LYNDE	01
CARRON COUNTY											
ADAMS	BIG SAGE CREEK	EARTH	1954	R	23	425	FT FRED STEELE	20	31	W T ADAMS	01
ANDERSON	OTTO CREEK	EARTH	1933	I	22	346	SARATOGA	1,181	13	ANDREW ANDERSON	01
ANTELOPE	ANTELOPE DRAW	EARTH	1945	S	16	74	ALCOVA	80	87	RICHARD BROTHERS INC	01
ANTELOPE	N SPRING CREEK	EARTH	1940	I	14	187	SARATOGA	1,133	16	G P BARTLETT	01
ARASTER	ARASTER CREEK	EARTH	1930	I	9	120	SARATOGA	1,133	65	W L CONDUCT	01
BEAVER	BIG BEAVER CREEK	EARTH	1930	I	6	50	SARATOGA	1,133	20	GARRY HERRING	01
BEAVERS	TIN CAN DRAW	EARTH	1918	I	15	151	SAVERY	25	29	L M REAVERS	01

PURPOSES: I - IRRIGATION C - FLOOD CONTROL S - WATER SUPPLY D - DEBRIS CONTROL
M - HYDROELECTRIC N - NAVIGATION R - RECREATION O - OTHER

HAZARD POTENTIAL 1 - HIGH 2 - SIGNIFICANT 3 - LOW

INVENTORY OF DAMS IN THE UNITED STATES

WYOMING (CONT'D)
CARBON COUNTY (CONT'D)

NAME OF DAM OR IMPOUNDMENT	RIVER OR STREAM	TYPE OF DAM	YEAR COMPLETED	PURPOSE	HEIGHT (FT)	MAX CAPACITY (ACRE-FT.)	NEAREST DOWNSTREAM CITY/TOWN/VILLAGE	POPULATION	DIST. FROM DAM (MI.)	OWNER	HAZARD POTENTIAL	
											1-HIGH	2-SIGNIFICANT
MUSLER	BOSLER SLOUGH OFFSTREAM	EARTH	1955	I S	15	1,019	MCFADDEN	135	4	J W RIGSBY	3	01
BUCK DRAW	SIDE DRAW	EARTH	1955	I S	30	539	FT FRED STEELE	20	25	LAWRENCE NEEDHAM	3	01
CAMPBELL LAKE	NORTH BRUSH CREEK	EARTH	1948	I	15	184	SARATOGA WYOMING	1,187	38	CONDICT RANCHES	3	01
CARDINELL	LITTLE CANYON CREEK	EARTH	1907	I	33	161	ALCOVA	80	17	HENRY CARDINELL	3	01
CARDINELL NO 2	DRY GULCH	EARTH	1909	I	26	407	ALCOVA	80	18	ROBERT CARDINELL	3	01
CHACE NO 1	CARBON DRY CREEK	EARTH	1955	I S	18	134	ALCOVA	80	100	CHACE BROTHERS	3	01
CHARCOFF TRAIL	INDIAN CR	EARTH	1923	I	1A	100	SARATOGA	1,133	20	PEARL ALAMEDA	3	01
CHEPOKFE	CHEROKEE CREEK	EARTH	1917	I	24	97	RAWLINS	8,948	7	JORDON AND LYNCH	3	01
CORPENING	N BRUSH CREEK	EARTH	1947	I	11	176	SARATOGA	1,181	32	W C LARGE	3	01
COW CREEK LAKE	COW CREEK	EARTH	1941	I	26	887	SARATOGA	1,181	21	WILLIAM D SIDLEY	3	01
DAD LARSEN DETENTION DAM 1492 #6	WEST FLATTOP DRAW	EARTH	1957	C O	7	51	BAGGS	150	31	BUREAU OF LAND MANAGEMENT	3	01
DANA M-ADAMS	HANNA CR	EARTH	1957	S	31	69	ALCOVA	80	52	DANA MEADOW SHEEP CO	3	01
DETENTION DAM 1392 N02	COTTONWOOD CREEK	EARTH	1959	C	15	118	BAGGS	150	12	BUREAU OF LAND MANAGEMENT	3	01
DETENTION DAM 1392 N04	STRECKEUS DRAW	EARTH	1959	C	10	97	BAGGS	150	12	BUREAU OF LAND MANAGEMENT	3	01
DETENTION DAM 1492 N03	N FK COTTONWOOD CREEK	EARTH	1954	C	10	78	BAGGS	150	14	BUREAU OF LAND MANAGEMENT	3	01
DETENTION DAM 1492 N04	N FK COTTONWOOD CREEK	EARTH	1954	C	10	58	BAGGS	150	15	BUREAU OF LAND MANAGEMENT	3	01
DETENTION DAM 1492 N05	HIG ROBBERS GULCH	EARTH	1955	C	21	150	BAGGS	150	20	BUREAU OF LAND MANAGEMENT	3	01
DETENTION DAM 1492 N06	HIG ROBBERS GULCH	EARTH	1955	C	10	140	BAGGS	150	15	BUREAU OF LAND MANAGEMENT	3	01
DETENTION DAM 1492 N07	ROBBERS GULCH	EARTH	1955	C	12	89	BAGGS	150	20	BUREAU OF LAND MANAGEMENT	3	01
DETENTION DAM 1492 N08	ROBBERS GULCH	EARTH	1959	C	15	217	BAGGS	150	14	BUREAU OF LAND MANAGEMENT	3	01
DETENTION DAM 1492 N01	TR ROBBERS GULCH	EARTH	1961	C O	10	182	BAGGS	150	24	BUREAU OF LAND MANAGEMENT	3	01
DETENTION DAM 1492 N01	ROBBERS GULCH	EARTH	1955	C	25	274	BAGGS	150	15	BUREAU OF LAND MANAGEMENT	3	01
DETENTION DAM 1593 #2	TR PAINTED DRAW	EARTH	1960	C O	7	84	BAGGS	150	34	BUREAU OF LAND MANAGEMENT	3	01
DETENTION DAM 1593 #3	PAINTED DRAW	EARTH	1957	C O	7	70	BAGGS	150	35	BUREAU OF LAND MANAGEMENT	3	01
DETENTION DAM 1593 N01	BLUE GAP	EARTH	1957	C	15	59	BAGGS	150	23	BUREAU OF LAND MANAGEMENT	3	01
DETENTION DAM 1492 N02	N FK COTTONWOOD CREEK	EARTH	1954	C	10	139	BAGGS	150	15	BUREAU OF LAND MANAGEMENT	3	01
DETENTION DAM 1492 N01	HAT CR	EARTH	1923	I	2A	91	FT FRED STEELE	20	24	JAMES TICKERSON	3	01

PURPOSE: I - IRRIGATION C - FLOOD CONTROL S - WATER SUPPLY D - DEBRIS CONTROL
 H - HYDROELECTRIC N - NAVIGATION R - RECREATION O - OTHER
 HAZARD POTENTIAL: 1 - HIGH 2 - SIGNIFICANT 3 - LOW



INVENTORY OF DAMS IN THE UNITED STATES

WYOMING (CONT'D)
CARRON COUNTY (CONT'D)

15
5986
0

DIET
FROM
DAM
(MI.)

POPULATION

NEAREST DOWNSTREAM
CITY/TOWN/VILLAGE

MAX CAPACITY
(ACRE-FT.)

YEAR COM-
PLETED

PUR-
POSE

TYPE OF DAM

RIVER OR STREAM

NAME OF DAM OR IMPOUNDMENT

NAME OF DAM OR IMPOUNDMENT	RIVER OR STREAM	TYPE OF DAM	YEAR COM- PLETED	PUR- POSE	HEIGHT (FT)	MAX CAPACITY (ACRE-FT.)	NEAREST DOWNSTREAM CITY/TOWN/VILLAGE	POPULATION	DIET FROM DAM (MI.)	OWNER
DIPPER LAKE	SOUTH BRUSH CREEK	EARTH	1968	I	27	294	SARATOGA WYOMING	1,187	38	CONDICT RANCHES
DIPPER LAKE NO 2	SOUTH BRUSH CREEK	EARTH	1967	I	10	294	SARATOGA WYOMING	1,187	38	CONDICT RANCHES
DRY GULCH	DRY GULCH CREEK	EARTH	1917	I	33	147	ALCOVA	80	22	HENRY CARDWELL
FINLEY	SPRING CREEK	EARTH	1939	O	13	310	SARATOGA	1,133	10	M G FINLEY
FROEMNER	STINKING CREEK	EARTH	1909	I	19	207	CASPER	39,361	42	ADOLPH FROEMNER
GOLDEN CLOVER NO 1	LITTLE BEAVER CR	EARTH	1961	S	25	49	SARATOGA	1,133	22	RALPH PLATT
GOOD NO 1	BEAVER CREEK	EARTH	1951	I S	18	230	FT FRED STEELE	20	65	ARNOLD GOOD
GOVERNMENT NO 1 RESERVOIR	CLOSED BASIN	EARTH	1941	O	7	93	WAMSUTTER OFF STREAM	100	10	BUREAU OF LAND MANAGEMENT
GREYHOUND	RATTLESNAKE CR OFFSTREAM	EARTH	1910	I	9	204	FT FRED STEELE	20	21	GEORGE A CAMPBELL
GRINNELL	GRINNELL CREEK	EARTH	1919	I S	6	310	ALCOVA	80	90	P J QUEALY
GUNST	BEAVER CR	EARTH	1926	I	27	593	SARATOGA	1,133	20	ELUA E GUNST
HAINES	N SPRING CREEK OFFSTREAM	EARTH	1912	I	15	564	SARATOGA	1,133	4	J S STANLEY
HANNAH MAHONEY NO 1	MUDDY CREEK	EARTH	1906	I	17	132	MUDDY GAP	5	10	JOHN MAHONEY
HANNAH MAHONEY NO 2	MUDDY CREEK	EARTH	1909	I	18	107	MUDDY GAP	5	10	JOHN MAHONEY
HIGHLINE	SWEETWATER CREEK	EARTH	1930	I	32	1,719	SLATER COLORADO	45	22	P MORGAN C MORGAN
HOG PARK	HOG PARK CREEK	EARTH	1964	I S	61	3,484	ENCAMPMENT	338	14	LARAMIE WY CHEYENNE WY
HORN & MEASON	CEDAR CREEK	EARTH	1920	I	16	291	SARATOGA	1,133	5	GEORGE E MEASON
INDIAN CREEK	INDIAN CREEK	EARTH	1953	I	26	110	ALCOVA	80	51	L SANFORD M SANFORD
IRFNE	DRY CREEK	EARTH	1953	I	33	388	ALCOVA	80	36	IRENE BROTHERS
IRENE	S FORK FIRST SAND CREEK	EARTH	1966	I S	28	25	ALCOVA	80	100	ANSCHUTZ LAND COMPANY
IRENE NO 2	INDIAN CREEK	EARTH	1953	I	23	130	ALCOVA	80	39	IRENE BROTHERS
IRVINE	LITTLE CANYON CREEK	EARTH	1926	I	17	96	ALCOVA	80	10	FRANCIS IRVINE
J O	COW CREEK	EARTH	1946	I S	28	165	BAGGS	199	34	CARRON COUNTY CATTLE CO
JACK CREEK	S JACK CREEK OFFSTREAM	EARTH	1919	I S	8	196	FT FRED STEELE	20	24	LOUIS SEVERSON
JOHNSTON NO 2	IRON SPRING OFFSTREAM	EARTH	1923	I S	7	241	FT FRED STEELE	20	10	W H JOHNSTON
KEYSTONE	S BRUSH CREEK	EARTH	1921	I S	8	343	SARATOGA	1,133	20	D M FOREMAN O R SOMER
KINNEY	DANA SPRINGS CR	EARTH	1904	I	18	691	ALCOVA	80	60	F C KINNEY

PURPOSE: I - IRRIGATION C - FLOOD CONTROL S - WATER SUPPLY D - DEBRIS CONTROL
H - HYDROELECTRIC N - NAVIGATION M - RECREATION O - OTHER

HAZARD POTENTIAL 1 - HIGH 2 - SIGNIFICANT 3 - LOW

INVENTORY OF DAMS IN THE UNITED STATES

WYOMING (CONT'D)
CARBON COUNTY (CONT'D)

NAME OF DAM OR IMPROVEMENT	RIVER OR STREAM	TYPE OF DAM	YEAR COMPLETED	RUR. POST	HEIGHT (FT)	MAX. CAPACITY (ACRE FT.)	NEAREST DOWNSTREAM CITY/TOWN/VILLAGE	DIST. FROM DAM (MI)	OWNER	PURPOSES	HAZARD POTENTIAL	1-HIGH	2-SIGNIFICANT	3-LOW
LAKE GEORGE	N PLATTE RIVER	EARTH	1951	R	224	4,710	CASPER	40,000	BUREAU OF RECLAMATION	1				01
LITTLE PIERCE	OFFSTREAM DRY CREEK	EARTH	1971	O	17	352	SARATOGA	1,133	GEORGE B STORFER	1				01
LITTLE ROBER DETENTION DAM	LITTLE HORHORS GULCH	EARTH	1941	O	22	62	COMO RLUFFS FISH HATCHER BAGGS	150	I W BAILEY	3				01
LITTLE SAGE CREEK DAM	LITTLE SAGE CREEK	EARTH	1959	C O	10	666			BUREAU OF LAND MANAGEMENT	2				01
LONG POND	BEAVER CREEK	EARTH	1969	C O	12	271	FT STEELE	20	BUREAU OF LAND MANAGEMENT	2				01
LORDYER	CHEROKEE CREEK	EARTH	1947	I	18	130	FT FRED STEELE	20	RAY GRIFFITH	3				01
LOW	LOW CREEK	EARTH	1922	I	15	358	SARATOGA	1,181	AMY H LORDIER	3				01
MAHONEY	SEPARATION CREEK	EARTH	1946	I S	18	272	FT FRED STEELE	20	ROBERT WAGER	3				01
MCFADDEN NO 3	OFFSTREAM HOSLER SLOUGH	EARTH	1910	I	10	7,211	SEE REMARKS		JOHN MAHONEY	3				01
MEER	OFFSTREAM DRY CREEK	EARTH	1955	I	15	634	MCFADDEN	135	J W RINGSBY	3				01
N SPRING CREEK	N SPRING CREEK	EARTH	1953	I	20	271	ALCOVA	80	MARK J MEER	3				01
NICKEL & SCRIBNER	PASS CREEK	EARTH	1921	I S	14	821	SARATOGA	1,133	J STANLEY	3				01
NO SPRING CREEK	NORTH SPRING CREEK	EARTH	1918	I	6	208	FT FRED STEELE	20	K P NICKELL	3				01
OF SERVING	NORTH SPRING CREEK	EARTH	1963	I O	27	814	SARATOGA	1,181	VOLUSIA LOCATIONS INC	2				01
NORTH SPRING CREEK	N SPRING CREEK	EARTH	1958	I	18	922	SAPATOGA	1,133	W M HART	3				01
NORTH TWIN LAKE	SOUTH BRUSH CREEK	EARTH	1919	I	16	214	SARATOGA WYOMING	1,187	CONDICT RANCHES	3				01
PEARL	INDIAN & REAVER CREEK	EARTH	1945	I	26	509	SARATOGA	1,133	PEARL S THOMPSON	3				01
PIERCE	ROCK CREEK	EARTH	1918	I S	12	3,711	COMO RLUFFS FISH HATCHERY	6	ROCK CR CONSERVATION CO	3				01
POINT OF VIEW	OFFSTREAM CUSTONWOOD CREEK	EARTH	1908	I	6	227	ALCOVA	80	ED ANDERSON	3				01
RAWLINS	SAGE CREEK	EARTH	1956	S	33	792	FT FRED STEELE	20	CITY OF RAWLINS	3				01
RAWLINS DETENTION	SAGE CREEK	EARTH	1965	S	36	426	ALCOVA	80	CITY OF RAWLINS	3				01
RED ROCK DETENTION DAM	BLUE GAP DRAW	GRAVITY	1959	C O	18	96	BAGGS	150	BUREAU OF LAND MANAGEMENT	3				01
RED ROCK DETENTION DAM	BLUE GAP DRAW	EARTH	1921	C O	9	127	BAGGS	150	BUREAU OF LAND MANAGEMENT	3				01
ROUSE WATER	BEAVER CREEK	EARTH	1955	S	20	309	SARATOGA	1,133	J E ROUSE	3				01
RYAN CREEKS	S BRUSH CREEK	EARTH	1924	I	10	284	SARATOGA	1,133	E RYAN C RYAN	3				01
S SPRING CREEK LAKE	S SPRING CREEK	EARTH	1917	I	30	856	SARATOGA	1,133	C M BROWN	3				01
SAGE CREEK	SAGE CREEK	EARTH	1914	I	11	684	FT FRED STEELE	20	ALLEN MCMANIS DISTRICT	3				01

PURPOSES: I-IRRIGATION, C-FLOOD CONTROL, S-WATER SUPPLY, D-DEBRIS CONTROL, R-RECREATION, O-OTHER
HAZARD POTENTIAL: 1-HIGH, 2-SIGNIFICANT, 3-LOW

INVENTORY OF DAMS IN THE UNITED STATES

WYOMING (CONT'D)
WESTON COUNTY (CONT'D)

CHRT. 3
FROM
DAM
(MIL.) 8

YEAR
COM-
PLET-
ED 3

PUR-
POSE
1

HAZARD
POTENTIAL
1

POPULATION
2

NEAREST
DOWNSTREAM
CITY-TOWN-VILLAGE

MAX. CAPACITY
(ACRE-FT.)

HEIGHT
(FT.)

OWNER

NAME OF DAM OR IMPROVEMENT	RIVER OR STREAM	TYPE OF DAM	YEAR COMPLETED	PURPOSE	HEIGHT (FT.)	MAX. CAPACITY (ACRE-FT.)	NEAREST DOWNSTREAM CITY-TOWN-VILLAGE	POPULATION	HAZARD POTENTIAL	OWNER
SARATOGA	NORTH PLATTE RIVER	EARTH	1960	R	11	3,177	FT FRED STEELE	20	3	WY GAME & FISH COMM
SEAVERTON	FILLMORE CREEK	EARTH	1920	I S	12	810	SEE REMARKS		3	L U GRIEVE
SFAVERTON	MCPHAIL	EARTH	1944	I S	31	125	FT FRED STEELE	20	3	OSWALD I SEVERSON
SEDERLIN	FISH CREEK OFFSTREAM	EARTH	1910	I	6	173	ALCOVA	80	3	LOUIS SEDERLIN
SEMINOE	NORTH PLATTE RIVER	ARCH	1939	I H	205	1,011,000	CASPER	40,000	1	BUREAU OF RECLAMATION
SEPARATION	SEPARATION CREEK	EARTH	1928	I R	10	759	SEE REMARKS		3	JOHN MAHONEY
SHEEP MT	SPRING CREEK	EARTH	1946	I S	33	438	SLATER COLORADO		3	J B TEMPLE
SHIPLEY BASIN RESERVOIR	MUDDY CREEK	EARTH	1941	O	15	70	ALCOVA	80	110	BUREAU OF LAND MANAGEMENT
SILVER LAKE	SILVER LAKE BROOK	EARTH	1924	I O	21	223	ENCAMPMENT WYO	321	10	A E ROUSE
SILVER LAKE	CROW CREEK OFFSTREAM	EARTH	1931	I	18	298	SARATOGA	1,181	22	A E ROUSE
SOUTH SPRING CREEK LAKE	SOUTH SPRING CREEK	EARTH	1917	I	36	183	SARATOGA	1,181	21	C M BROWN
SOUTH TWIN LAKE	SOUTH BRUSH CREEK	EARTH	1913	I	8	199	SARATOGA WYOMING	1,187	38	CONDICT RANCHES
SPEYERER	WILLOW CREEK OFFSTREAM	EARTH	1902	I	13	403	ALCOVA	80	54	LENA SPEYERER
SPRING LAKE	SPRING CREEK	EARTH	1970	O	18	416	SARATOGA	1,133	31	A BAR A INC
SPURLOCK	DEWESE CREEK OFFSTREAM	EARTH	1920	I	15	172	ALCOVA	80	25	R NICHOLS H LATHROP
STEPHENSON	HIG DITCH CR	EARTH	1909	I	7	112	ALCOVA	80	55	WILLIAM STEPHENSON
SUCKER	N FRANCH CREEK	EARTH	1931	I	9	140	SARATOGA	1,133	30	W C CONDICT
SUMMIT	LITTLE REFAVER CR	EARTH	1954	I S	23	237	SARATOGA	1,133	24	RALPH PLATT
TETON RESERVOIR	LITTLE SAGE CREEK	EARTH	1966	C R	24	1,299	FT STEELE	20	41	BUREAU OF LAND MANAGEMENT
THOMPSON	AYE GULCH	EARTH	1923	I	9	104	SARATOGA	1,133	19	CLAUD W THOMPSON
TOOTHAKER	REFAVER CREEK	EARTH	1967	I S	28	343	SARATOGA	1,133	21	K E FARFR
TURPIN PARK	TURPIN CREEK	EARTH	1957	I S	28	1,830	ELK MOUNTAIN	127	18	R AULT R JOHNSON
VERPLANKE	ANTELOPE CR	EARTH	1942	I S	22	339	SARATOGA	1,133	21	C L VVEY
WATER VALLEY FISH & REC POND	SOLDIER CREEK	EARTH	1966	R	13	110	RIVERSIDE	46	6	WATE VALLEY RANCH INC
WHITE	WATKINS CREEK	EARTH	1971	R	26	798	COMO BLUFF FISH HATCHERY	6	28	B WHITE C WHITE
WHITES	THREE MILE CREEK	EARTH	1920	I S	10	227	COMO BLUFFS FISH HATCHERY	6	29	JULIUS WHITE

PURPOSES: I - IRRIGATION C - FLOOD CONTROL S - WATER SUPPLY D - DEBRIS CONTROL
M - HYDROELECTRIC N - NAVIGATION R - RECREATION O - OTHER

HAZARD POTENTIAL 1 - HIGH 2 - SIGNIFICANT 3 - LOW

INVENTORY OF DAMS IN THE UNITED STATES

WYOMING (CONT'D)
CARRON COUNTY (CONT'D)

YEAR COMPLETED
PURPOSE
HEIGHT
MAX CAPACITY
NEAREST DOWNSTREAM
CITY/TOWN/VILLAGE
POPULATION
DIST FROM DAM
(MI.)
OWNER
CONGR DIST

NAME OF DAM OR IMPROVEMENT	RIVER OR STREAM	TYPE OF DAM	YEAR COMPLETED	PURPOSE	HEIGHT (FT)	MAX CAPACITY (ACRE FT)	NEAREST DOWNSTREAM CITY/TOWN/VILLAGE	POPULATION	DIST FROM DAM (MI.)	OWNER	CONGR DIST
WILLIAM SPRINGS	S BRUSH CREEK	EARTH	1953	I	17	383	SARATOGA	1,133	21.3	A CONDUCT M BEALS	01
WILLIAM SPRINGS	WILLOW SPRING CREEK	EARTH	1940	S	17	193	ALCOVA	80	98.3	S W JOHNSON	01
CONVERSE COUNTY											
2-A	BOX CREEK	EARTH	1977	C	29	210	EDGE MONT SD	1,174	115.3	EXXON CO	01
A & P NO 1	DRY CREEK	EARTH	1954	I	25	358	DOUGLAS	2,822	22.3	RICHARD L PETERSON	01
ARMY NO 1	LITTLE BOX ELDER CREEK	EARTH	1913	I	10	104	ORPHA	20	11.3	JAMES ABNEY	01
ANTELOPE	BEAR CREEK	EARTH	1913	I	11	600	EDGE MONT SD	1,174	111.3	FRES DILTS	01
ANTELOPE NO 1	N ANTELOPE CREEK	EARTH	1962	I	14	228	DOUGLAS	2,822	3.2	ART C SIMS	01
COCKER STOCK	SAND CREEK OFFSTREAM	EARTH	1953	S	27	32	DOUGLAS	2,822	36.3	RALPH A RAKER	01
BAKKEH ESMA	S FORK ANTELOPE CREEK	EARTH	1912	I	17	79	DOUGLAS	2,822	4.3	M BAKKEN L ESMA	01
BALLARD	DRY CREEK	EARTH	1944	I	23	875	EDGE MONT S D	1,174	78.3	DANIEL BALLARD	01
PALLARD	DRY CR	EARTH	1944	O	18	121	EDGE MONT SD	1,174	100.3	D W PALLARD	01
BEAR CREEK NO 1	BEAR CREEK	EARTH	1972	I	17	150	EDGE MONT S D	1,174	102.3	JOHN DILTS	01
BECKWITH	BECKWITH DRAW	EARTH	1951	I	22	220	EDGE MONT S D	1,174	30.3	IRWIN LIVESTOCK CO	01
BERNARD	BERNARD DRAW	EARTH	1963	O	26	156	EDGE MONT S D	1,174	66.3	ROSS BARNES	01
BEYER	BEAR CREEK	EARTH	1956	I	31	2,029	EDGE MONT S D	1,174	147.3	JOHN DILTS	01
BUSSON	SO FORK CASPER CR	EARTH	1950	I	17	448	CASPER	39,361	12.3	H P BRESSLER	01
BURKE	SUCK DRAW	EARTH	1971	C	45	198	EDGE MONT S D	1,174	58.3	EXXON CO USA	01
BUCK ASH	MIDDLE PK WALKER CR	EARTH	1943	I	17	193	EDGE MONT S D	1,174	78.3	PAUL LEBAR	01
BURTON	LAUREL CREEK	EARTH	1955	I	27	71	SHERNSEE	793	48.3	DOUGLAS RFS WATER USERS	01
BUSSON	CASPER CREEK	EARTH	1950	I	26	319	CASPER	39,361	40.3	DUMRELL RANCH CO	01
CALDWELL NO 2	WYNTON CREEK	EARTH	1898	I	13	65	OPPHA	20	19.3	WALTER THAYER	01
CARR	ELKHORN CREEK	EARTH	1946	I	13	112	BIG MUDDY OIL FIELD	7	15.3	HOMER LATHROP	01
CARR	ELKHORN CREEK	EARTH	1946	I	23	117	BIG MUDDY OIL FIELD	7	13.3	HOMER R LATHROP	01
CHERRY	INDIAN CREEK	EARTH	1952	I	25	42	GLENDEN	210	16.3	GORDON FITZHUUGH	01
CLAY NO 1	CLAY CREEK	EARTH	1978	S	35	263	OPPHA	793	49	CENTER REALTY CO	01

1 - HIGH 2 - SIGNIFICANT 3 - LOW
D - DRAINAGE CONTROL
I - IRRIGATION
S - STORAGE
C - CULVERT
O - OTHER

INVENTORY OF DAMS IN THE UNITED STATES

WYOMING (CONT'D)
CONVERSE COUNTY (CONT'D)

1953
1954
1955

23
23
23

23
23
23

23
23
23

23
23
23

23
23
23

23
23
23

23
23
23

NAME OF DAM OR IMPOUNDMENT	RIVER OR STREAM	TYPE OF DAM	YEAR COMPLETED	PURPOSE	HEIGHT (FT)	MAX CAPACITY (ACRE FT)	NEAREST DOWNSTREAM CITY, TOWN, VILLAGE	POPULATION	DIST. FROM DAM (MI.)	OWNER
CHALK RUTTES	LITTLE BED TICK CREEK	EARTH	1953	I	17	135	GUERNSEY	793	53	ALBERT G SIMS
CHAMRFRLAIN NO 1	LA PRELE CREEK	EARTH	1965	I	25	727	DOUGLAS	2,822	16	DOUGLAS RES WATER USERS
CHAS SMYTH	WINDY HIDGE CREEK	EARTH	1905	I	26	101	ORPHA	20	21	MAUD SMYTH
CLARK	BUCKCAMP GULCH	EARTH	1912	I	10	389	DOUGLAS	2,822	2	JAMES M CLARK
COOK	ROLTON CREEK	EARTH	1950	I	33	103	CASPER	39,361	34	BEN COOK
COULTER NO 1	COULTER DRAW	EARTH	1957	I	23	228	EDGEMONT S D	1,174	68	JACK DOWNS LEE MOORE
DARLINGTON NO 1	LA HONTF CRFEK	EARTH	1956	I	18	125	GUERNSEY	793	46	W W WHITAKER
DOE	DOE DRAW	EARTH	1971	C	33	49	EDGEMONT S D	1,174	56	EXXON CO USA
DORR	WOODY CREEK	EARTH	1916	I	10	287	EDGEMONT SD	1,174	89	W E DORR
DOUGLAS FISHING LAKE NO 1	SIX MILE CREEK	EARTH	1954	O	26	193	DOUGLAS	2,822	4	WY GAME & FISH COMM
DRY CREEK NO 1	DRY CREEK	EARTH	1967	O	29	348	EDGEMONT S D	1,174	76	MORTONS INC
DUHLING	E FORK ELKHORN CR	EARTH	1947	I	28	133	BIG MUDDY OIL FIELD	7	15	W E PRATT
DULL	SHEEP CR	EARTH	1937	I	13	365	EDGEMONT S D	1,174	69	IRA DULL
DUNN NO 1	SPRING CREEK	EARTH	1954	I	23	58	GUERNSEY	793	61	JOHN DUNN
FAST	EAST FORK LONG TREE CR	EARTH	1950	S	28	113	BIG MUDDY OIL FIELD	7	8	LULA VALENTINE
EAST SIDE NO 2	S FIVE MILE CR	EARTH	1966	I	27	96	DOUGLAS	2,822	6	DOUGLAS RES WATERS USGRS
EAST SIDE NO 3	FIVE MILF CR	EARTH	1966	I	23	200	DOUGLAS	2,822	6	DOUGLAS RES WATERS USGRS
ESKEM NO 2	PINE GULCH	EARTH	1914	I	21	906	EDGEMONT SD	1,174	107	WHEELER ESKEW
FRED DILTS NO 4	N HORSESHOF CREEK	EARTH	1954	S	24	91	GUERNSEY	793	31	FRED DILTS
GAFFORD	S FORK WIND CREEK	EARTH	1951	O	33	80	EDGEMONT S D	1,174	94	ROY GAFFORD
GERRY NICOLAYSEN	COLE CREEK	EARTH	1966	I	28	1,163	BIG MUDDY OIL FIELD	7	16	COLE CREEK SHEEP CO
GILLESPIE	W FORK SHAWNEE CREEK	EARTH	1931	I	15	348	ORIN JCT		3	HARRY GILLESPIE
H NACHTMAN NO 1	RATTLESNAKE DRAW	EARTH	1941	I	33	756	EDGEMONT	1,174	80	HARVEY NACHTMAN
HAGEMAN NO 2	W FORK TWENTY MILF CREEK	EARTH	1956	I	23	64	EDGEMONT S D	1,174	98	FRED A HAGEMAN
HAMILTON NO 2	SAGE CREEK	EARTH	1917	I	18	667	ORPHA	20	5	GILBERT BROTHERS
HARDY NO 1	STINKING WATER CREEK	EARTH	1949	I	14	124	EDGEMONT S D	1,174	69	MARTON HARDY
HEFMAN WERNER NO 1	N FT ANTELOPE CR	EARTH	1939	O	21	176	EDGEMONT SD	1,174	130	HEFMAN WERNER

PURPOSE: I - IRRIGATION C - FLOOD CONTROL S - WATER SUPPLY D - DEBRIS CONTROL
H - HYDROELECTRIC N - NAVIGATION A - RECREATION O - OTHER

HAZARD POTENTIAL 1-HIGH 2-SIGNIFICANT 3-LOW

INVENTORY OF DAMS IN THE UNITED STATES

WYOMING (CONT'D)
CONVERSE COUNTY (CONT'D)

NAME OF DAM OR IMPOUNDMENT RIVER OR STREAM TYPE OF DAM YEAR COMPLETED PUR. HEIGHT (FT) MAX CAPACITY (ACRE-FT) NEAREST DOWNSTREAM CITY, TOWN, VILLAGE POPULATION DIST FROM DAM (MI) OWNER

NAME OF DAM OR IMPOUNDMENT	RIVER OR STREAM	TYPE OF DAM	YEAR COMPLETED	PUR. HEIGHT (FT)	MAX CAPACITY (ACRE-FT)	NEAREST DOWNSTREAM CITY, TOWN, VILLAGE	POPULATION	DIST FROM DAM (MI)	OWNER
HERRICK	TWENTY MILE CR	EARTH	1944	18	146	EDGE MONT S D	1,174	64	J L HERRICK
HIGGINS NO 2	DRY CREEK	EARTH	1913	18	146	ORPHA	20	17	JOHN HIGGINS
HORNBUCKLE NO 1	DRY FORK	EARTH	1917	7	302	EDGE MONT S D	1,174	84	HORNBUCKLE RANCH
INDIAN NO 1	INDIAN CR	EARTH	1953	39	282	GUENSEY	793	53	LISLE E PEATON
IONIA	HUNTON CREEK	EARTH	1902	22	245	ORPHA	20	19	ROSA WILKINS
JENSON NO 1	JENSON DRAW	EARTH	1958	28	124	EDGE MONT	1,174	114	JHAYEN
KATY	KATY CREEK	EARTH	1944	28	66	CASPER	39,361	10	FRED TAYLOR
LA PRELE	LA PRELE CREEK	OTHER	1910	133	22,648	DOUGLAS	2,482	14	CHESTER GRAN
LAMB UPPER	RAUSHY DRAW	EARTH	1911	26	171	BIG MUDDY OIL FIELD	7	8	LA PRELE SWITCH CO
LAZY Y NO 1	LAZY Y DRAW	EARTH	1957	38	1,251	EDGE MONT	1,174	67	CAMPEN P LAMB
LITTLE BOXELDER NO 1	LITTLE BOXELDER CREEK	EARTH	1954	40	512	ORPHA	20	13	WILLIAM H PIERCE
LITTLE BOXELDER NO 2	LITTLE BOXELDER CREEK	EARTH	1955	28	74	DOUGLAS	2,482	15	GREEN VALLEY SHEEP CO
LELU	LOVE TREE CR	EARTH	1942	9	350	BIG MUDDY OIL FIELD	7	9	LELU VALLEY SHEEP CO
MICALF	PITCHER DRAW	EARTH	1951	28	84	EDGE MONT	1,174	53	COLLETT & COOP CO
MIDDLE NO 1	MIDDLE CUM CREEK	EARTH	1962	15	245	EDGE MONT S D	1,174	56	JAMES MEDLEY TOWN
MOORE	EPWIN DRAW	EARTH	1913	25	24	DOUGLAS	2,482	15	ADRIAN WILSON
MURPHY	BRANDY SECTION DRAW	EARTH	1940	15	123	EDGE MONT S D	1,174	45	MORGONS INC
NATHAN	ALBERT CREEK	EARTH	1913	17	273	BIG MUDDY OIL FIELD	7	13	MC TOMF SHEEP CO
NORTH	LEPPLE CREEK	EARTH	1912	22	9	DOUGLAS	2,482	7	LETTA HART
NO 1	CAMP CREEK	EARTH	1914	14	117	ORPHA	20	8	NICHOLS & WERNER
NO 2	CONY CREEK	EARTH	1910	29	270	ORPHA	20	18	JOHN HIGGINS
NO 3	CONY CREEK	EARTH	1910	7	130	EDGE MONT S D	1,174	77	THOMAS J MEYSNER
NO 4	CONY CREEK	EARTH	1912	11	304	ORPHA	20	9	W R HAMILTON
NO 5	CONY CREEK	EARTH	1944	9	109	GLENN	110	28	CLIFFORD PETERSON
NO 6	CONY CREEK	EARTH	1962	35	187	GUENSEY	793	60	MARIE E PEATON
NO 7	CONY CREEK	EARTH	1911	30	845	EDGE MONT S D	1,174	74	JOHN GILTS
NO 8	CONY CREEK	EARTH	1911	13	110	EDGE MONT S D	1,174	61	WILLIAM J WIESS

INVENTORY OF DAMS IN THE UNITED STATES

WYOMING (CONT'D)
CONVERSE COUNTY (CONT'D)

NAME OF DAM OR IMPOUNDMENT	RIVER OR STREAM	TYPE OF DAM	YEAR COMPLETED	PURPOSE	HEIGHT (FT)	MAX CAPACITY (ACRE FT.)	NEAREST DOWNSTREAM CITY/TOWN/VILLAGE	POPULATION	DIST FROM DAM (MI)	OWNER	HAZARD POTENTIAL
REED	DRAW	EARTH	1953	I	13	276	EDGEMONT S D	1,174	38.3	EARL REED	01
RENOT NO 1	DRAW	EARTH	1964	O	32	65	EDGEMONT S D	1,174	64.3	ARTHUR JOSS	01
RISSLER	TROUT CANYON CR OFFSTREAM	EARTH	1951	I	25	203	DOUGLAS	2,822	45.3	EDNA B RISSLER	01
ROBERT CURTIS	CRAZY HORSE CREEK	EARTH	1953	I	27	32	DOUGLAS	2,822	32.3	ROBERT CURTIS	01
HUNDEN NO 1	N PLATTE RIVER OFFSTREAM	EARTH	1953	I	21	297	DOUGLAS	2,822	1.2	T LEE RENO	01
SADDLEFRACK	WEST FK LARONIF CREEK OFFSTR	EARTH	1944	I	28	1,201	GUERNSEY	793	53.3		01
SAND CREEK	E FORK SAND CREEK	EARTH	1941	S	29	152	DOUGLAS	2,822	33.3	HERMAN WERNER	01
SLATES NO 1	SLATES DRAW	EARTH	1956	I	23	81	EDGEMONT S D	1,174	89.3	JOHN WERNER	01
SMITH STOCK WATER	SMITH DRAW	EARTH	1952	S	34	177	RIG MUDDY OIL FIELD	7	11.3	ROBERT C SMITH	01
SOREM NO 1	BLACKTAIL CREEK	EARTH	1971	I	18	366	EDGEMONT S D	1,174	40.3	STEVE SOREM	01
TRAIL NO 1	TRAIL CREEK	EARTH	1955	I	29	145	GUERNSEY	793	45.3	WOODROW BROWN	01
V-ONE	E FORK LONE TREE CREEK	EARTH	1966	S	25	47	RIG MUDDY OIL FIELD	7	10.3	WILLIAM VALENTINE	01
V-TWO	V-TWO DRAW	EARTH	1966	S	25	39	RIG MUDDY OIL FIELD	7	10.3	WILLIAM VALENTINE	01
WAGON MOUND	WAGON MOUND CREEK	EARTH	1946	I	28	331	EDGEMONT S D	1,174	74.3	SHERWIN BROTHERS	01
WAGONHOUND	WAGONHOUND CREEK	EARTH	1954	I	23	83	GUERNSEY	793	50.3	ALBERT G SIMS	01
WARNER	FIVE MILE CR	EARTH	1951	I	15	362	DOUGLAS	2,822	4.3	GEORGE W WARNER	01
WARNER NO 2	FIVE MILE CREEK	EARTH	1952	I	21	158	DOUGLAS	2,822	4.3	GEORGE W WARNER	01
WERNER	LIGHTING CPFEK	EARTH	1950	I	20	570	EDGEMONT S D	1,174	74.3	EDMUND WERNER	01
WEST	WEST FORK LONE TREE CREEK	EARTH	1950	S	38	111	RIG MUDDY OIL FIELD	7	8.3	LULA VALENTINE	01
WEST SIDE NO 1	ALKALI CREEK OFFSTREAM	EARTH	1967	I	18	110	DOUGLAS	2,822	18.3	DOUGLAS RFS	01
WEST SIDE NO 4	LA PHELE CREEK OFFSTREAM	EARTH	1946	I	21	123	DOUGLAS	2,822	13.3	DOUGLAS RFS	01
WITT NO 1	S LIGHTNING CREEK	EARTH	1912	I	28	3,110	EDGEMONT SD	1,174	86.3	WATERS USERS	01
CROOK COUNTY											
ANTELOPE HILL	ANTELOPE DRAW	EARTH	1912	I	10	173				SAPAH A BROWN	01
ARRHEAD	W FORK ARCH CREEK	EARTH	1956	O	21	479	MULETT	335	38.3	JOSEPH F TOMPIETZK	01
BANKS CREEK	BANKS CREEK	EARTH	1914	I	28	121	CAMP CREEK SD	150	60.3	JESSE A BANKS	01

PURPOSE: I - IRRIGATION C - FLOOD CONTROL B - WATER SUPPLY D - DEBRIS CONTROL
H - HYDROELECTRIC N - NAVIGATION R - RECREATION O - OTHER

HAZARD POTENTIAL: 1 - HIGH 2 - SIGNIFICANT 3 - LOW

INVENTORY OF DAMS IN THE UNITED STATES



WYOMING (CONT'D)
CROOK COUNTY (CONT'D)

SHEET 3
 OF 8
 FROM DAM 8
 OF 8

NAME OF DAM OR IMPOUNDMENT	RIVER OR STREAM	TYPE OF DAM	YEAR COMPLETED	PURPOSE	HUR. HEIGHT (FT)	MAX CAPACITY (ACRE FT)	NEAREST DOWNSTREAM CITY/TOWN/VILLAGE	POPULATION	CHET FROM DAM (MI)	OWNER
BARTON	DUNBRILL CREEK	EARTH	1968	C	18	296	HULETT	335	39	MERIT N BARTON
BASIN NO 1	LEFT CREEK	EARTH	1954	C	15	200	HULETT	335	21	ROBERT SINGLETON
BASIN NO 2	LEFT CREEK	EARTH	1968	C	16	87	HULETT	335	27	ROBERT SINGLETON
BATTLE CREEK	BATTLE CREEK	EARTH	1972	I	36	1,160	CAMP CROOK SD	150	81	JIM STORM
BERGER	BERGER CREEK	EARTH	1954	O	19	185	HULETT	335	33	EMMALINE MC KEAN
BETTY	JOHNSON CREEK	EARTH	1957	O	28	154	HULETT	335	44	RICHARD GRAY
BLACKTAIL	BLACKTAIL CREEK	EARTH	1971	I	36	359	HULETT	335	11	JAMES NEIMAN
HUSH	HUSH CREEK	EARTH	1967	I	21	1,550	CAMP CREEK SD	150	76	WARREN L RUSH
HUSH RANCH	N FORK LITTLE MISSOURI	EARTH	1968	I	18	867	CAMP CREEK SD	150	76	WARREN L RUSH
HUTE	NEFSY DRAW	EARTH	1910	I	10	132	HULETT	335	35	AUDRA O THOMAS NEFSY
HUTZER	COYOTE CREEK	EARTH	1964	O	18	150	HULETT	335	42	RUSSELL K RAUSE
CEDAR CREEK	CEDAR CREEK	EARTH	1969	O	12	163	CAMP CROOK SD	150	80	F A RUSH CO
CEDAR CREEK IRRIGATION	HUSH CREEK	EARTH	1969	O	R	355	CAMP CROOK SD	150	80	F A RUSH CO
CLARK	RED CREEK	EARTH	1960	O	26	98	HULETT	335	50	MAKSHALL NUSSBAUM
CLAUDIE	CAMP CREEK	EARTH	1961	O	26	48	HULETT	335	29	FLOYD CARR
COOK LAKE	HEAVEN CREEK	EARTH	1963	R	32	337	ALVA	50	15	US FOREST SERVICE
COX	DONKEY CREEK	EARTH	1951	O	18	89	HULETT	335	39	VOY COX
CROPPIE NO 2	TRUSTY DRAW	EARTH	1964	O	25	45	CAMP CREEK SD	150	85	ALBERT & NORMA MOORE
CROW CREEK	CROW CREEK	EARTH	1964	I	16	220				ERNEST RAPER
DENNIS	CROW CREEK	EARTH	1921	I	11	220				MARVIN MAKELY
DRISILL	BEAVER CREEK	EARTH	1954	I	24	198	BELLE FOURCHE SD	4,236	34	MALCOLM F DRISILL
F E WARFMAN	NECOLEA CREEK	EARTH	1962	O	15	250	HULETT	335	37	VERNE F BARTON
EDWARDS NO 3	SPRING DRAW	EARTH	1966	O	25	31	HULETT	135	46	EDWARDS BROS
FNL BRASSE	PRARIE CREEK	EARTH	1963	O	24	167	CAMP CROOK SD	150	108	JESSIE LEWAK
FNL LITTLE PINE RIDGE	DICKIE CREEK	EARTH	1914	I	20	225	HULETT	335	35	JULIA MOFFET
FOSTER	FOSTER CREEK	EARTH	1955	I	17	165	CAMP CREEK SD	150	77	DICKIE B ALKEMAN
FREO	SPRING CREEK	EARTH	1963	O	28	30	HULETT	335	35	MARVEY WAREFIELD

PURPOSE: 1 - IRRIGATION 2 - FLOOD CONTROL 3 - MULTIPLE 4 - NAVIGATION 5 - HYDRO-ELECTRIC 6 - RECREATION 7 - WATER SUPPLY 8 - OTHER

HAZARD POTENTIAL: 1 - HIGH 2 - SIGNIFICANT 3 - LOW

INVENTORY OF DAMS IN THE UNITED STATES

WYOMING (CONT'D)
CROOK COUNTY (CONT'D)

NAME OF DAM OR IMPROVEMENT	RIVER OR STREAM	TYPE OF DAM	YEAR COMPLETED	PURPOSE	HEIGHT (FT)	MAX CAPACITY (ACRE-FT)	NEAREST DOWNSTREAM CITY-TOWN-VILLAGE	POPULATION	DIST FROM DAM		OWNER
									MI	MI	
FRENCH	MORRIS DRAW	EARTH	1952	I	35	68	ALVA	35	1	2	RUSSELL E FRENCH
GETS	M FORK HAY CREEK	EARTH	1966	I	25	40	BELLE FOURCHE SD	4,236	24	3	STEPHAN GETS
GRAHAM	ROAD CREEK	EARTH	1954	I	17	121	MULETT	335	23	3	JOSEPH GRAHAM
H L	M L RASIN	EARTH	1972	O	19	181	CAMP CROOK SD	150	69	3	MRS EDNA P SCOGGIN
HAGERMAN	ARCH CREEK	EARTH	1942	I	18	737	MULETT	335	35	3	ART L HAGERMAN
HAFFENS	HAFFENS CREEK	EARTH	1906	I	14	260				3	WILBUR & MARY
HAWKENS SMITH	BULL CREEK	EARTH	1955	O	16	235	BELLE FOURCHE SD	4,236	23	3	WALTER CRAGO
JENSEN	CHRISTOPHERSON DRAW	EARTH	1954	I	29	155	BELLE FOURCHE SD	4,236	23	3	THORVAL JENSEN
JULIUS HAUBER	BARNARD CREEK	EARTH	1954	I	28	111	MULETT	335	13	3	JULIUS & ANNA HAUBER
KAJAN DIVERSION	THOMPSON CREEK	EARTH	1965	I	17	694	CAMP CROOK S D	50	59	3	VERLE PIERCE
KEYHOLE	BELLE FOURCHE RIVER	EARTH	1952	I C	113	634,000	MULETT	335	25	1	BUREAU OF RECLAMATION
KILPATRICK	KILPATRICK CREEK	EARTH	1971	O	31	885	BELLE FOURCHE SD	4,236	16	3	THORVAL E JENSEN
KING	LONE TREE CREEK	EARTH	1911	I	16	141				3	JAMES I NEWLAND
KING NO 1	DRY CREEK	EARTH	1909	I	12	175	CAMP CREEK SD	150	59	3	FORTES KING & LEE HILL
LAKE COOK	BEAVER CREEK	EARTH	1942	R	31	5,070	ALVA	35	9	3	WYOMING GAME AND FISH
LONE TREE	LONE TREE CREEK	EARTH	1955	O	15	327				3	JAMES NEWLAND
LOUIS	OAK DRAW	EARTH	1959	O	25	34	MULETT	335	11	3	LOUIS SHELDON
MACUMRA	HOUSTON CREEK	EARTH	1964	O	22	120	MULETT	335	37	3	RICHARD E SNIDER
MARY A STELLA MULHOLLAND	DRY CREEK	EARTH	1909	I	17	151	MULETT	335	26	3	MARY A STELLA MULHOLLAND
MILLER CREEK	MILLER CREEK	EARTH	1940	O	22	194	MULETT	335	20	3	WYOMING GAME AND FISH
MOORE	CROW CREEK	EARTH	1966	I	15	186				3	CHARLES M MOORE
MOWRY DRAW	MOWRY DRAW	EARTH	1963	O	26	234				3	JAMES NEWLAND
NEWBY CREEK	NEWBY CREEK	EARTH	1911	I	26	201				3	GERTRUDE N ROUCH
NEWLAND NO 4	COW CREEK	EARTH	1955	O	20	133	BELLE FOURCHE SD	4,236	33	3	JAMES NEWLAND
OSMOTO	LITTLE MISSOURI RIVER	EARTH	1954	I	21	339	CAMP CROOK SD	150	101	3	MARRY BERGER
PAXTON	PAXTON CREEK	EARTH	1959	O	25	32	MULETT	335	47	3	NELS SMITH
PHILLIP KINTZ	MABLES DRAW	EARTH	1968	O	19	97	MULETT	335	44	3	PHILLIP KINTZ

PURPOSES: I - IRRIGATION C - FLOOD CONTROL S - WATER SUPPLY D - DEBRIS CONTROL
 H - HYDROELECTRIC N - NAVIGATION R - RECREATION O - OTHER

HAZARD POTENTIAL 1-HIGH 2-SIGNIFICANT 3-LOW

INVENTORY OF DAMS IN THE UNITED STATES

WYOMING (CONT'D)
CROOK COUNTY (CONT'D)

NAME OF DAM OR IMPOUNDMENT	RIVER OR STREAM	TYPE OF DAM	YEAR COMPLETED	PURPOSE	HEIGHT (FT)	MAX CAPACITY (ACRE-FT.)	NEAREST DOWNSTREAM CITY, TOWN, VILLAGE	POPULATION	DAM FROM (MILES)	OWNER	HAZARD POTENTIAL	
											1-HIGH	2-SIGNIFICANT
RAUDSEPP NO 1	DRY CREEK	EARTH	1969 I	C	18	323	HULETT	335	41	3	ALBERT RAUDSEPP	01
RED ARROW	SELEY CREEK	EARTH	1962 I		20	114	BELLE FOURCHE SD	4,236	39	3	ALFRED SCHELLDORF	01
RICHARD	DEWITT CREEK	EARTH	1961 O		28	25	HULETT	335	38	3	WALLACE CANFIELD	01
ROAD	TREE CREEK	EARTH	1961 O		25	37	HULETT	335	32	3	BARTON BROS	01
ROCKY FORD	S REDWATER CREEK	EARTH	1958 I	O	34	351	BELLE FOURCHE	4,236	28	3	J R DRISKILL	01
SOMMERS	PINE RIDGE CREEK	EARTH	1912 I		13	160	HULETT	335	33	3	HEAMAN & LUCY SOMMERS	01
STEVEN	BEAVER CREEK	EARTH	1959 I		13	189	HULETT	335	41		HERBERT FINCH	01
STRAWBERRY MILL	BULL CREEK	EARTH	1909 I		15	105				3	AGRIE M KING	01
SYNDICATE	FORK OF WIND CREEK	EARTH	1911 I		13	76	HULETT	335	40	3	JESSIE & JOHN MULLHOLLAND	01
T J MAUPIN NO 1	SHELDON CREEK	EARTH	1962 O		18	527	CAMP CROOK SD	150	60	3	THOMAS J MAUPIN	01
T L	T L DRAW	EARTH	1970 O		25	890	CAMP CROOK SD	150	78	3	F A RUSH INC	01
TROUT	TROUT CREEK OR CORRAL CREEK	EARTH	1956 O		33	42	HULETT	335	29	3	JERRY CROUSE	01
WEST	FLAT CREEK	EARTH	1958 O		13	196	CAMP CROOK SD	150	88	3	BRUCE WEST	01
WILLIAMS	REDWATER CREEK	EARTH	1957 I		28	219	BELLE FOURCHE SD	4,236	22	3	MAURICE WILLIAMS	01
YAKJU	ARKASAS CREEK	EARTH	1962 O		27	39	HULETT	335	26	3	J ENGLEHART	01
FREMONT COUNTY												
ALKALI	ALKALI OFFSTREAM	EARTH	1964 C		30	95	LYSITE	100	10	3	BUREAU OF LAND MANAGEMENT	01
AUER	BEAVER CREEK	EARTH	1924 I	O	24	250	BEAVER CREEK OIL GAS FIELD	7	26	3	HELMINE AUER	01
BATTLE AXE	BRIDGER CREEK	EARTH	1916 I	S	15	131	THERMOPOLIS	3,063	45	3	J S DAY	01
BONNEVILLE	GULCH TRIB BADWATER CREEK	EARTH	1914 O		38	681	THERMOPOLIS	3,063	33	3	CHI BURL & QUINCY RR CO	01
BOYSEN	WIND RIVER	EARTH	1952 I	C	144	1,473,000	THERMOPOLIS	3,063	16	1	BUREAU OF RECLAMATION	01
BULL LAKE	BULL LAKE CREEK	EARTH	1938 I	R	68	152,500	RIVERTON	8,000	53	1	BUREAU OF RECLAMATION	01
CHRISTINA	LITTLE POPO AGIE RIVER	ROCKFILL	1942 I	O	20	5,300	LANDER	4,182	50	3	LITTLE POPO AGIE IRR-DIS	01
DANIEL F HUDSON	E LONG CREEK	EARTH	1925 I	S	13	134	SPILTRUCK	35	40	3	DANIEL F HUDSON	01
DAY DRE PAD	DAY CREEK	EARTH	1965 C	O	56	367	THERMOPOLIS	3,063	84	3	WESTERN NUCLEAR INC	01
DAY SOUTH	LOMA CREEK	EARTH	1965 C	O	88	555	THERMOPOLIS	3,063	85	3	WESTERN NUCLEAR INC	01

PURPOSES: I - IRRIGATION C - FLOOD CONTROL S - WATER SUPPLY O - DEFERRED M - HYDROELECTRIC N - NAVIGATION R - RECREATION O - OTHER

INVENTORY OF DAMS IN THE UNITED STATES

WYOMING (CONT'D)
FREMONT COUNTY (CONT'D)

NAME OF DAM OR IMPROVEMENT	RIVER OR STREAM	TYPE OF DAM	YEAR COMPLETED	CUR. HEIGHT (FT.)	MAX CAPACITY (ACRE-FT.)	NEAREST DOWNSTREAM CITY/TOWN/VILLAGE	POPULATION	DIST. FROM DAM (MI.)	OWNER	PURPOSES	HAZARD POTENTIAL	DEBRIS CONTROL	WATER SUPPLY	RECREATION	OTHER
DEBATABLE	MUDDY CREEK	EARTH	1919	I	704	EAST THERMOPOLIS	281	65	BAR GEE LIVE STOCK CO	IRRIGATION	1-HIGH	S			01
EAST	LOMA CREEK	EARTH	1965	C	125	THERMOPOLIS	3,063	85	WESTERN NUCLEAR EMC	HYDROELECTRIC	1-HIGH	S			01
ENL OF GRANDY	LITTLE WARM SPRINGS CREEK	EARTH	1957	I	126	DUBOIS	574	5	CLAUDE STOCK	RECREATION	1-HIGH	S			01
ENL OF NIELSON	W FORK SHEEP CREEK	EARTH	1934	O	385	EAST THERMOPOLIS	281	57	SIMONSEN SHEEP CO	RECREATION	1-HIGH	S			01
ENL PEARL	DRY MUDDY CREEK	EARTH	1926	I	222	EAST THERMOPOLIS	281	71	GEORGE W FRENCH	RECREATION	1-HIGH	S			01
ENTERPRISE	TOWNSEND CREEK	EARTH	1972	I	2,409	LANDER	4,182	14	ENTERPRISE IRRIGATION CO	IRRIGATION	1-HIGH	S			01
ESTELLA	WARM SPRINGS CREEK	EARTH	1913	I	309	EAST THERMOPOLIS	281	67	EDWARD MERRIAM	RECREATION	1-HIGH	S			01
FRYF LAKE	TOWNSEND CREEK	EARTH	1911	I	1,493	LANDER WYO	7,125	12	ENTERPRISE IRRIG & POWER	IRRIGATION	1-HIGH	S			01
GRIFVES	WILLOW CREEK OFFSTREAM	EARTH	1912	I	89	ALCOVA	80	52	JOHN GRIEVES	RECREATION	1-HIGH	S			01
HAYS	NONE	EARTH	1918	I	557				JOHN HAYS	RECREATION	1-HIGH	S			01
JOHNSON	TWIN CREEK	EARTH	1959	I	228	DALLAS OIL FIELD	7	7	J E CARR	RECREATION	1-HIGH	S			01
KIRK	WOOD GULCH	EARTH	1924	I	538	SPILTROCK	35	18	FLORENCE L KIRK	RECREATION	1-HIGH	S			01
LOVE	MUSKRAT CREEK	EARTH	1911	I	269	THERMOPOLIS	3,063	67	JOHN G LOVE	RECREATION	1-HIGH	S			01
MUSKRAT NO 1	CONANT CREEK & MARSHALL DRAW	EARTH	1921	I	1,548	THERMOPOLIS	3,063	47	M R & HARLAND FULLER	RECREATION	1-HIGH	S			01
O S W	BADWATER CREEK	EARTH	1912	I	215	LYSITE	50	5	MAELIA KNAPP	RECREATION	1-HIGH	S			01
OCEAN LAKE HABITAT NO 5	DEWEY DRAW	EARTH	1973	O	360	RIVERTON	6,845	41	WYOMING GAME & FISH DEPT	RECREATION	1-HIGH	S			01
OCLA	A DRAW TRIP POISON CREEK	EARTH	1924	S	165	THERMOPOLIS	3,063	45	CHI & NORTHWESTERN RR	RECREATION	1-HIGH	S			01
OKIE	BADWATER CREEK	EARTH	1898	I	283	LOST CABIN	35	1	J B OKIE	RECREATION	1-HIGH	S			01
PACIFIC NO 1	SWEETWATER RIVER OFFSTREAM	EARTH	1926	I	183	FARSON	50	36	BLAIR & MAY LAND & LIVE-	RECREATION	1-HIGH	S			01
PACIFIC NO 2	SWEETWATER RIVER PACIFIC CK	EARTH	1922	I	1,963	FARSON	50	29	BLAIR & MAY LAND & LIVE-	RECREATION	1-HIGH	S			01
PERCY	BRIDGER CREEK	EARTH	1924	I	189	THERMOPOLIS	3,063	53	PERCY H SHALLEMBERGER	RECREATION	1-HIGH	S			01
PILOT BUTTE DAM NO 1	WIND RIVER OFFSTREAM	EARTH	1926	I	38,500	RIVERTON	10,000	25	BURFAU OF RECLAMATION	RECREATION	1-HIGH	S			01
PRARIF	DRY MUDDY CREEK	EARTH	1915	I	771				NICK PENTON	RECREATION	1-HIGH	S			01
RAY DAM	TR MILL CREEK OFFSTREAM	EARTH	1925	I	7,140	RIVERTON	8,000	25	WIND RIVER IRRIG PROJECT	RECREATION	1-HIGH	S			01
RIGBYS	CROOKS CREEK OFFSTREAM	EARTH	1903	I	724	SPILTROCK	35	18	M RIGBY	RECREATION	1-HIGH	S			01
RONNIE'S DETENTION	LOGAN GULCH	EARTH	1953	C	1,150	SHOSHONI	1,000	33	HOI HLM	RECREATION	1-HIGH	S			01
SHOSHONE LAKE	N FORK POPO AGGIF	EARTH	1959	I	12,315	MILFORD			SHOSHONE LAKE RES CO	RECREATION	1-HIGH	S			01

PURPOSES: I - IRRIGATION, C - FLOOD CONTROL, S - WATER SUPPLY, D - DEBRIS CONTROL, H - HYDROELECTRIC, N - NAVIGATION, R - RECREATION, O - OTHER

HAZARD POTENTIAL: 1 - HIGH, 2 - SIGNIFICANT, 3 - LOW

INVENTORY OF DAMS IN THE UNITED STATES

WYOMING (CONT'D)
FREMONT COUNTY (CONT'D)

NAME OF DAM OR IMPROVEMENT	RIVER OR STREAM	TYPE OF DAM	YEAR COMPLETED	PUR. HEIGHT (FT)	MAX CAPACITY (ACRE-FT.)	NEAREST DOWNSTREAM CITY-TOWN-VILLAGE	POPULATION	DIST. FROM DAM (MI)	OWNER	
										HAZARD POTENTIAL
SILVER CREEK	SILVER CREEK	EARTH	1942	0	70	SWEETWATER STATION	10	12	BUREAU OF LAND MANAGEMENT	01
SNYDER CREEK DETENTION	SNYDER CREEK	EARTH	1967	C	333	LOST CABIN	100	6	BUREAU OF LAND MANAGEMENT	01
TRAIL LAKE	TRAIL CREEK	EARTH	1947	I	92	DUBOIS WYO	574	19	C W PICKETT	01
TRAIL LAKE	TRAIL LAKE CREEK	EARTH	1947	I	310	DUBOIS	574	19	C W & ESTHER PICKETT	01
TRAIL LAKE DAM NO 2	TRAIL CR	EARTH	1947	I	92	DUBOIS WYO	574	19	C W PICKETT	01
UPPER ROCK CREEK	ROCK CREEK	EARTH	1961	O	3,158	ATLANTIC CITY	10	4	U S STEEL CORP	01
WASHAKIE DAM	SOUTH FORK LITTLE WIND RIVER	EARTH	1934	I C	7,940	FORT WASHAKIE	350	6	WIND RIVER IRRIG PROJECT	01
WATERWORKS NO 3	BADWATER CREEK	EARTH	1959	I	340	LYSITE	50	4	R W SPRATT & SONS INC	01
WIND RIVER DIVERSION	WIND RIVER	GRAVITY	1923	I	400	RIVERTON	10,000	35	BUREAU OF RECLAMATION	01
WORTEN MEADOW	ROARING FORK CREEK	EARTH	1958	O	2,024	LANDER	4,182	15	TOWN OF LANDER	01
WORTHEN MEADOWS	ROARING FORK	EARTH	1958	S	1,504	LANDER WYO	7,125	16	CITY OF LANDER	01
ZEZAS	COLORADO FLATS	EARTH	1973	I	965	ARVADA	80	115	LULU ZEZAS	01
GOSHEN COUNTY										
66 PASTURES DAM	HORSE CREEK OFFSTREAM	EARTH	1910	I	1,141	MORRILL NEB	937	39	LINCOLN LAND COMPANY	01
ARNOLD	NORTH PLATTE OFFSTREAM	EARTH	1968	C	2,639	MORRILL NEB	937	14	ARNOLD DRAINAGE DIST	01
BARRITT DAM	BEAR CREEK OFFSTREAM	EARTH	1910	I	72	MORRILL NEB	937	36	ADELIA BABBITT	01
BAKER NUMBER 1	BAKER DRAW	EARTH	1939	S	32	MORRILL NEBRASKA	937	36	MRS KNOWLAND BAKER	01
CARPENTER NO 1	GEORGE OR OSURN DM	EARTH	1968	I S	188	MORRILL NEB	937	15	G WILLARD CARPENTER	01
CROWN NO 1 DAM	HORSE CREEK OFF STREAM	EARTH	1913	I	201	LA GRANGE	189	20	S MISKIMUS	01
CROWN NO 2 DAM	HORSE CREEK OFFSTREAM	EARTH	1913	O	223	LA GRANGE	189	16	S MISKIMUS	01
DAMROW	ROUSSEVELT	EARTH	1945	I	202	TORRINGTON	4,237	40	F A & V M DAMROW	01
DETENTION CASE BIER 1	CASE BIER DRAW	EARTH	1958	C	2,271	FT LARAMIE	233	3	FT LARAMIE	01
DETENTION DAM B-2	BOVEE DR	EARTH	1962	C	871	TORRINGTON	4,237	15	L F B DRAINAGE DIST	01
DETENTION DIKE H-3	HOVEF DR	EARTH	1962	C	149	TORRINGTON	4,237	15	L F B DRAINAGE DIST	01
DETENTION PIPE RIDGE 1	EATON DR	EARTH	1958	C	3,444	FT LARAMIE	233	1	FT LARAMIE	01
BLUMMIL DAM	BOX ELDER CREEK	EARTH	1915	I	2,769	DOUGLAS	2,677	45	W W GLOVER	01

PURPOSES: I - IRRIGATION C - FLOOD CONTROL S - WATER SUPPLY D - DEBRIS CONTROL
 M - HYDROELECTRIC N - NAVIGATION R - RECREATION O - OTHER
 HAZARD POTENTIAL: 1 - HIGH 2 - SIGNIFICANT 3 - LOW

INVENTORY OF DAMS IN THE UNITED STATES

WYOMING (CONT'D)
GOSHEN COUNTY (CONT'D)

NAME OF DAM OR IMPOUNDMENT	RIVER OR STREAM	TYPE OF DAM	YEAR COMPLETED	PUR. HEIGHT POSE (FT)			MAX CAPACITY (ACRE-FT.)	NEAREST DOWNSTREAM CITY, TOWN, VILLAGE	POPULATION	DIST. FROM DAM (MI.)	OWNER
				I	S	12					
GOSHEN NOS 1 AND 2	HORSE CREEK	EARTH	1924	I	S	12	2,063	MORRILL NEB	937	27	GOSHEN DITCH COMPANY
GREASEWOOD	GREASEWOOD DRAW	EARTH	1917	I		10	175	MORRILL NEB	937	30	A HOLDERMAN
M 2 DETENTION	N PLATTE RIVER OFFSTREAM	EARTH	1962	C		26	163	TORRINGTON	4,237	14	L F B DRAINAGE DIST
M 1 DETENTION DAM	HABIG DRAW	EARTH	1962	C		55	307	TORRINGTON	4,237	16	LONDON FLATS BOYEE DIST
HARRIS	JAY EM & PAWHIDE CRS	EARTH	1914	I	S	33	1,333	TORRINGTON	4,237	26	SILAS HARRIS
HAWK SPRINGS DAM NO 1	HAWK SPRINGS HORSE CREEK	EARTH	1925	I	S	50	18,203	HAWK SPRINGS	100	H	HAWKS SPRINGS DEV CO
HOWERY	MCGINNIS DRAW	EARTH	1957	I	S	18	241	MORRILL NEB	937	25	GEMALD HOWERY
J M	J M CREEK	EARTH	1909	I		8	138	TORRINGTON	4,237	33	SILAS HARRIS
JOHN R CARL	MUSKRAT CREEK	EARTH	1910	I		12	130	TORRINGTON	4,237	30	JOHN B CARL
KATZER DAM NO 2	HORSE CREEK OFF STREAM	EARTH	1906	I	S	6	749	MORRILL NEBRASKA	937	9	FRED KATZER
KATZER DAM NO 3	HORSE CREEK OFF STREAM	EARTH	1908	I		10	634	MORRILL NEBRASKA	937	10	FRED KATZER
KNOTT	DICKERSON DRAW	EARTH	1913	I	S	22	305	FT LARAMIE	197	6	DORA KNOTT
LITTLE WILLOW RESERVOIR DAM	HORSF CREEK OFF STREAM	EARTH	1906	I	S	8	216	LYMAN NEBRASKA	626	12	ISAAC HUGHES
LONG GULCH DAM	LONG GULCH DRAW	EARTH	1913	I		22	104	TORRINGTON	4,237	40	TINEY KNOTT
MARLATT DAM	MARLATT SPRING	EARTH	1956	I		7	200	MORRILL NEBRASKA	937	26	GLENN MARLATT
MAPSH DAM	FOX CREEK	EARTH	1911	I	S	7	928	HAWK SPRINGS	189	18	ALICE YODER
MCMILLEN NO 3	DRY CREEK	EARTH	1957	I		82	174	MORRILL NEB	937	27	ROBERT MCMILLEN
MCMILLEN NUMBER 2	DRY CREEK	EARTH	1955	I		17	202	MORRILL NEB	937	20	GENEVIEVE MCMILLEN
OTTO NO 3	GREASEWOOD CREEK OFFSTREAM	EARTH	1915	I	S	6	83	MORRILL NEB	937	38	ARTHUR OTTO
PATRICK RED CLOUD NO 1	RED CLOUD & PAWHIDE CRS	EARTH	1919	I	S	13	103	TORRINGTON	4,237	21	ED L PATRICK
RED CLOUD NO 1	RED CLOUD SLOUGH	EARTH	1955	I	S	16	139	TORRINGTON	4,237	28	RED CLOUD CATTLE CO
SANDERCOCK	DEER CREEK	EARTH	1905	I		18	183	TORRINGTON	4,237	23	M A SANDERCOCK
SANDERCOCK NO 3	DEER CREEK	EARTH	1943	I	S	23	140	TORRINGTON	4,237	26	M M SANDERCOCK
SINNARD	DRY CREEK	EARTH	1935	S		29	2,385	MORRILL NEB	937	34	E O SINNARD
SPINNER	EATON DRAW	EARTH	1973	I		20	98	FORT LARAMIE	233	6	JESS SKINNER
SPINNER RESERVOIR DAM	LONG DRAW	EARTH	1904	I	S	16	351	MORRILL NEBRASKA	917	10	DORA RUSSELL
WALSH	MOLLYS FORK	EARTH	1907	I	S	34	288	FT LARAMIE	197	4	ROBERT G WALSH

PURPOSES: I - IRRIGATION C - FLOOD CONTROL S - WATER SUPPLY O - DEBRIS CONTROL
H - HYDROELECTRIC N - NAVIGATION R - RECREATION O - OTHER

HAZARD POTENTIAL 1-HIGH 2-SIGNIFICANT 3-LOW

INVENTORY OF DAMS IN THE UNITED STATES

WYOMING (CONT'D)
HOT SPRINGS COUNTY

NAME OF DAM OR IMPOUNDMENT	RIVER OR STREAM	TYPE OF DAM	YEAR COMPLETED	HAZ. POSE (FT)	MAX CAPACITY (ACRE FT.)	NEAREST DOWNSTREAM CITY TOWN-VILLAGE	POPULATION	DIST. FROM DAM (MI.)	OWNER	HAZARD POTENTIAL	PURPOSES	
												1918
ADAMS NO 2	N FORK OWL CK	EARTH	1918	I	260				3 NORA ADAMS	01		
ANCHOR	SOUTH FORK OWL CREEK	ARCH	1960	I C	22,400	LUCERNE	20	35	BUREAU OF RECLAMATION	01		
ARNOLD	BADER DRAW	EARTH OTHER	1922	I S	58	WORLAND	5,806	34	E C MUNTER	01		
BLONDE	N FORK OWL CREEK	EARTH	1914	O	125	ANCHOR		35	C E BLONDF	01		
GARDNER	GARDNER SPRING NO 1	EARTH	1935	I	400	KIRBY	82	27	KATHRYNE GARDNER JOSEPH	01		
GARDNER NO 3	LAKE CREEK	EARTH	1924	I S	46	KIRBY	82	28	C M GARDNER	01		
GRASS CREEK	GRASS CREEK	EARTH	1910	I	408				L G PHELPS	01		
GRASS CREEK NO 2	GRASS CREEK	EARTH	1912	I	100				M MERRILL W & A PHELPS C	01		
GRASS CREEK NO 3	GRASS CREEK	EARTH	1910	I	208				M MERRILL W & A PHELPS C	01		
JONES	BUFFALO CREEK	EARTH	1932	I S	210	EAST THERMOPOLIS	281	6	SQUIER JONES	01		
KIRBY CREEK	KIRBY CREEK	EARTH	1953	I O	140	KIRBY	82	14	E S & NELLIS JONES	01		
LAKE CREEK	LAKE CREEK	EARTH	1938	I	1,683	WORLAND	5,806	55	LAKE CREEK IRR DIST	01		
MCEWPE	N FORK MUD CREEK	EARTH	1911	I S	200	KIRBY	82	30	EUGENE MCELWEE	01		
MOON	BUFFALO CREEK	EARTH	1957	I O	120	WORLAND	5,806	42	LEE A MOON	01		
RATHBUN IRRIGATION NO 1	DRY FORK W KIRBY CREEK	EARTH	1956	I O	38	KIRBY	82	31	FRANK V RATHBUN	01		
RUSH	MUD CREEK	EARTH	1911	I S	208				LENARD SHUMWAY	01		
THOMPSON NO 1	OWL CREEK OFFSTREAM	EARTH	1912	I	792	KIRBY	82	21	JOHN A THOMPSON	01		
THOMPSON NO 2	OWL CREEK	EARTH	1912	I	191	KIRBY	82	22	JOHN A THOMPSON	01		
WALES	COTTONWOOD CREEK	EARTH	1912	I S	278	WORLAND	5,806	35	FRED WALES	01		
JOHNSON COUNTY												
76 NO 2	76 DRAW	EARTH	1972	I O	179	ARVADA	80	72	ROBERT M PURDY	01		
ALBERT NO 2	TROUGH DRAW	EARTH	1956	O	36	ARVADA	80	100	ALBERT AUSTIN	01		
AMEHADA	NINE MILE CREEK	EARTH	1969	O	262	ARVADA	80	75	BRUCE T PHEASANT	01		
APPLEGATE	APPLEGATE DRAW	EARTH	1956	O	68	ARVADA	80	91	WILLIAM BAILEY	01		
HALDWIN NO 2	ARMSTRONG DRAW	EARTH	1969	O C	30	ARVADA	80	34	JOHN A ESPONDA	01		
HASCH	MUDDY CREEK	EARTH	1960	I O	105	ARVADA	80	82	GEORGE H NIMICK	01		

PURPOSES: I - IRRIGATION C - FLOOD CONTROL S - WATER SUPPLY D - DEBRIS CONTROL
 M - HYDROELECTRIC N - NAVIGATION R - RECREATION O - OTHER

HAZARD POTENTIAL: 1 - HIGH 2 - SIGNIFICANT 3 - LOW

INVENTORY OF DAMS IN THE UNITED STATES

WYOMING (CONT'D)
JOHNSON COUNTY (CONT'D)

NAME OF DAM OR IMPOUNDMENT	RIVER OR STREAM	TYPE OF DAM	YEAR COMPLETED	PURPOSE	HEIGHT (FT)	MAX CAPACITY (ACRE FT.)	NEAREST DOWNSTREAM CITY/TOWN/VILLAGE	POPULATION	DIST. FROM DAM (MI.)	OWNER	HAZARD POTENTIAL
ARPAN DRAW	ARPAN DRAW	EARTH	1960	0	27	52	ARVADA	80	30	HENRY VAN NOY	01
BIG BOY	CAPLE DRAW	EARTH	1969	0	26	55	ARVADA	80	14	PHIL SCHUMAN	01
HIG DONALDSON	DOUHLE CROSSING DRAW	EARTH	1973	0	20	92	CLEARMONT	154	7	EDNA E LANDECK	01
BIG HORN	CROSS CREEK	EARTH	1964	I	43	5,756	SHERIDAN	11,651	26	BIG HORN RES CO	01
BIGHORN RES DAM NO 1	CROSS CREEK	EARTH	1962	I	48	4,627	BIGHORN WYO	200	20	BIGHORN RESERVOIR CO	01
BIGHORN RES DAM NO 2	CROSS CREEK	EARTH	1962	I	45	4,627	BIGHORN WYO	200	20	BIGHORN RESERVOIR CO	01
BIGHORN RES DAM NO 3	CROSS CREEK	EARTH	1962	I	15	4,627	BIGHORN WYO	200	20	BIGHORN RESERVOIR CO	01
BOR	HORINSON DRAW	EARTH	1959	0	28	190	ARVADA	80	24	RALPH HEPP	01
BOM	ROAD DRAW	EARTH	1959	0	30	88	CLEARMONT	154	28	HAZEL L MOOREHEAD	01
BOS	BOS DRAW	EARTH	1952	0	31	47	ARVADA	80	92	ROBERT MOORE	01
BROCK	CUMMINGS CREEK	EARTH	1964	I	32	86	BUFFALO	3,394	15	LEWIS D BROCK	01
CASE	SEVENTY-SIX DRAW	EARTH	1952	I	28	201	ARVADA	80	69	CALVIN A CASE	01
CHERI L	CHARLES DRAW	EARTH	1973	0	28	46	ARVADA	80	23	HEPP BROTHERS	01
CLOUD PEAK	S FK S PINEY CREEK	EARTH	1968	I	29	4,658	STORY	400	14	R C P R D COMPANY	01
CRAIN	MIDDLE FORK TRADING DRY CREEK	EARTH	1958	I	18	436	ARVADA	80	75	FRANK H CHAIN	01
CROSS & CRUSE CK DITCH	CROSS CK	EARTH	1895	I	13	294	BIG HORN	200	19	CROSS & CRUSE CK CO	01
CROSS CREEK RESERVOIR	CROSS CREEK	EARTH	1958	I	21	493	BIGHORN WYO	200	23	GARFEN BROTHERS	01
CULP NO 1	CULP DRAW	EARTH	1964	0	22	149	ARVADA	80	42	SIMON HARRIET	01
DEEP	DEEP DRAW	EARTH	1957	0	40	85	ARVADA	80	35	CLARFENCE TARBET	01
DIXON	DIXON DRAW	EARTH	1956	0	33	230	ARVADA	80	36	TOM DIXON	01
DONALDSON	DONALDSON DRAW	EARTH	1970	0	23	61	CLEARMONT	154	11	PHIL SCHUMAN	01
DOYEN	TRADING DRAW	EARTH	1956	0	21	127	ARVADA	80	72	S S DOYEN	01
DRY CREEK	DRY CREEK	EARTH	1958	I	23	296	ARVADA	80	90	MEIKE BROTHERS	01
DRY POISON IRRIGATION	MURPHY DRAW	EARTH	1970	I	31	122	ARYADA	80	72	RORET H PURDY	01
DULL KNIFE	N FORK POWDER RIVER	EARTH	1966	I	78	5,003	ARVADA	80	135	N F P R W U ASS	01
DWIGHT	POLE CREEK	EARTH	1953	I	31	143	ARVADA	80	78	DWIGHT ADRIAN	01
DWITE	DWITE SUPPLY DITCH FROM POLE	EARTH	1951	I	26	72	ARVADA	80	68	DWIGHT ADRIAN	01

PURPOSES: I - IRRIGATION C - FLOOD CONTROL S - WATER SUPPLY O - DEBRIS CONTROL
H - HYDROELECTRIC N - NAVIGATION R - RECREATION G - OTHER

INVENTORY OF DAMS IN THE UNITED STATES

WYOMING (CONT'D)
JOHNSON COUNTY (CONT'D)

NAME OF DAM OR IMPROVEMENT	RIVER OR STREAM	TYPE OF DAM	YEAR COMPLETED	PURPOSE	HEIGHT (FT)	MAX CAPACITY (ACRE-FT.)	NEAREST DOWNSTREAM CITY/TOWN/VILLAGE	POPULATION	DIST. FROM DAM (MI.)	OWNER	HAZARD POTENTIAL
ETHYL NO 1	ETHYL DRAW	EARTH	1969 I	1	197	ARVADA	80	62 3	FRED E HESSE	01	
ETHYL NO 2	ETHYL DRAW	EARTH	1969 I	23	104	ARVADA	80	63 3	FRED E HESSE	01	
EYCHANFR	PASS CREEK	EARTH	1960 I	34	766	ARVADA	80	115 3	JOHN & FRANK EYCHANER	01	
FALXA NO 1	PHILLIPS DRAW	EARTH	1958 0	23	73	ARVADA	80	56 3	LOUIS FALXA	01	
FAUBER NO 1	ARNDT DRAW	EARTH	1962 0	23	71	KAYCEE	272	2 3	GEORGE H FAUBER	01	
FISH STOCKWATER	FISH DRAW	EARTH	1971 0	42	52	ARVADA	80	28 3	T W DIXON	01	
FISHER	FISHER DRAW	EARTH	1968 0	22	126	ARVADA	80	90 3	DOMINGO MARTIRENA	01	
FLEETWOOD	8 FORK FLEETWOOD DRAW	EARTH	1956 0	33	29	ARVADA	80	29 3	CLARENCE TARBET	01	
FOUR H	FOUR H DRAW	EARTH	1967 0	24	53	CLEARMONT	141	16 3	JOHN A ESPONDA	01	
FOUR MILE	FOUR MILE CREEK	EARTH	1944 I	16	136	ARVADA	80	82 3	DON T KOCH	01	
FOWLER	DOUBLE CROSSING CR	EARTH	1956 0	19	145	CLEARMONT	154	7 3	J H FOWLER	01	
FREEMAN NO 3	FREEMAN DRAW	EARTH	1959 0	25	38	KAYCEE	272	15 3	ETMAL R TAYLOR	01	
GOVERNMENT NO 1	S PRONG NO 1 DRAW	EARTH	1962 0	27	26	ARVADA	80	39 3	T W DIXON	01	
HAGUE PAXTON	NINE MILE CREEK	EARTH	1964 0	17	194	ARVADA	80	64 3	ERNEST VEST	01	
HANSFN NO 3	E FK RIG GOOSE CK	EARTH	1970 I	45	1,073	SHERIDAN	11,651	26 3	PARK RES CO	01	
HEATHFN	HEATHER DRAW	EARTH	1973 0	24	70	ARVADA	80	42 3	HEPP BORTHERS	01	
HENRY	KINNEY DRAW	EARTH	1956 0	28	95	ARVADA	80	23 3	HENRY BAUMGARTNER	01	
HENRY	DYKES DRAW	EARTH	1960 0	28	47	CLEARMONT	154	10 3	HENRY VANNOY	01	
HENRY NO 1	KINNEY DRAW	EARTH	1967 0	26	131	ARVADA	80	25 3	ANGFS C BAUMGARTNER	01	
HEPP	DRY CREEK	EARTH	1964 I	18	172	ARVADA	80	39 3	RALPH HEPP	01	
HEPP	HEPP DRAW	EARTH	1952 I	32	168	ARVADA	80	19 3	FRED HEPP RALPH HEPP	01	
HEPP NO 2	HEPP DRAW	EARTH	1952 I	31	105	ARVADA	80	29 3	FRED HEPP RALPH HEPP	01	
HIGHWAY	SHED DRAW	EARTH	1973 I	32	152	BUFFALO	3,394	32 3	ELSON PRO	01	
HOFFMAN	HOFFMAN DRAW	EARTH	1969 0	26	118	ARVADA	80	32 3	JENKINS BROTHERS	01	
HORN	HORN CREEK	EARTH	1956 I	43	270	ARVADA	80	90 3	LYLE HAMSROTTOM	01	
HORN CREEK	HORN CREEK	EARTH	1956 I	33	425	ARVADA	80	85 3	KELLY HOWIE	01	
MURKIN	AIRPORT DRAW	EARTH	1968 I	28	59	BUFFALO	3,394	3 3	C E HUSON	01	

PURPOSES I - IRRIGATION C - FLOOD CONTROL S - WATER SUPPLY D - DEBRIS CONTROL
H - HYDROELECTRIC N - NAVIGATION R - RECREATION O - OTHER

INVENTORY OF DAMS IN THE UNITED STATES

WYOMING (CONT'D)
JOHNSON COUNTY (CONT'D)

NAME OF DAM OR IMPROVEMENT	RIVER OR STREAM	TYPE OF DAM	YEAR COMPLETED	PURPOSE	HEIGHT (FT)	MAX CAPACITY (ACRE-FT.)	NEAREST DOWNSTREAM CITY TOWN VILLAGE	POPULATION	DIST. FROM DAM (MI.)	OWNER	HAZARD POTENTIAL	PURPOSES	
												1-IRRIGATION	2-FLOOD CONTROL
IBERLIN	S FORK FOUR MILE CREEK	EARTH	1951 0	25	169	ARVADA	80	52	3	JOHN IBERLIN	1-HIGH	2-SIGNIFICANT	3-LOW
IBERLIN NO 2	FOUR MILE CREEK	EARTH	1952 0	28	342	ARVADA	80	44	3	JOHN IBERLIN	1-HIGH	2-SIGNIFICANT	3-LOW
IRENE	SPRING DRAW	EARTH	1963 0	28	40	UCROSS	35	12	3	IRENE E SENFF	1-HIGH	2-SIGNIFICANT	3-LOW
JOE	JOE DRAW	EARTH	1957 0	25	90	ARVADA	80	54	3	GASTON IRIGARY	1-HIGH	2-SIGNIFICANT	3-LOW
JOHN	HEPP DRAW	EARTH	1970 0	52	48	ARVADA	80	25	3	HEPP BROTHERS	1-HIGH	2-SIGNIFICANT	3-LOW
KARL	WALTERS DRAW	EARTH	1958 0	31	91	CLEARMONT	154	18	3	KARL F WALTERS	1-HIGH	2-SIGNIFICANT	3-LOW
KARL	WAEGLE DRAW	EARTH	1957 0	27	60	CLEARMONT	154	15	3	KARL F WALTERS	1-HIGH	2-SIGNIFICANT	3-LOW
KAUFMAN	STURGIS DRAW	EARTH	1954 I	47	196	UCROSS	35	12	3	ALEX KAUFMANN	1-HIGH	2-SIGNIFICANT	3-LOW
KFARNEY LAKE	NORTH FK SOUTH PINEY CK	EARTH	1966 I	52	7,518	STORY	400	13	2	K L R COPANY	1-HIGH	2-SIGNIFICANT	3-LOW
KELLY	KELLY CREEK	EARTH	1960 I	23	109	ARVADA	80	83	3	GEORGE H NIMICK	1-HIGH	2-SIGNIFICANT	3-LOW
KINGSBURY TODD NO 1	LITTLE NORTH FORK CRAZY WOMAN	EARTH	1913 I	35	327	ARVADA	80	86	3	KINGSBURY TODD CO	1-HIGH	2-SIGNIFICANT	3-LOW
KINGSBURY TODD NO 2	LITTLE NORTH FORK CRAZY WOMAN	EARTH	1917 I	30	706	ARVADA	80	86	3	KINGSBURY TODD CO	1-HIGH	2-SIGNIFICANT	3-LOW
LAKE DESMET	PINEY & ROCK CR	EARTH	1971 S	43	135,500	UCROSS			1	REYNOLDS MINING CORP	1-HIGH	2-SIGNIFICANT	3-LOW
LION	LION DRAW	EARTH	1964 0	28	92	ARVADA	80	42	3	CHARLES MARTON JOHN O	1-HIGH	2-SIGNIFICANT	3-LOW
LONE CEDAR	LONE CEDAR DRAW	EARTH	1962 0	24	124	KAYCEE	272	7	3	E F KEITH	1-HIGH	2-SIGNIFICANT	3-LOW
LOWER POISON CREEK	POISON CREEK	EARTH	1961 0	23	123	ARVADA	80	65	3	ROBERT H PURDY	1-HIGH	2-SIGNIFICANT	3-LOW
LULA	S FORK TURNER DRAW	EARTH	1963 0	34	81	ARVADA	80	26	3	THOMAS W DIXON	1-HIGH	2-SIGNIFICANT	3-LOW
LYLE	S FORK CRAZY WOMAN	EARTH	1953 I	34	185	ARVADA	80	90	3	LYLE RAMSBOTTOM	1-HIGH	2-SIGNIFICANT	3-LOW
MADONNA	CLAY DRAW	EARTH	1973 0	33	60	ARVADA	80	31	3	HEPP BROTHERS	1-HIGH	2-SIGNIFICANT	3-LOW
MARGARFT	W FORK ANTELOPE CREEK	EARTH	1966 0	31	145	ARVADA	80	66	3	MARY LAWRENCE	1-HIGH	2-SIGNIFICANT	3-LOW
MARTIN	CROSS CK	EARTH	1910 I	18	634	BIG HORN	200	19	3	MARTIN RES CO	1-HIGH	2-SIGNIFICANT	3-LOW
MARTON	MARTON DRAW	EARTH	1963 0	29	112	ARVADA	80	40	3	MARTON BROTHERS	1-HIGH	2-SIGNIFICANT	3-LOW
MARY NO 2	ARPAN DRAW	EARTH	1973 0	19	95	ARVADA	80	19	3	HEPP BROTHERS	1-HIGH	2-SIGNIFICANT	3-LOW
MARY STOCK	ARPAN DRAW	EARTH	1970 0	36	87	ARVADA	80	28	3	HEPP BROTHERS	1-HIGH	2-SIGNIFICANT	3-LOW
MCCARTHY NO 1	FREEMAN DRAW	EARTH	1958 0	23	58	KAYCEE	272	15	3	RUTH FLOOD	1-HIGH	2-SIGNIFICANT	3-LOW
MILLER	MILLER DRAW	EARTH	1955 0	43	41	ARVADA	80	72	3	FRANK J MILLER	1-HIGH	2-SIGNIFICANT	3-LOW
MITCHELL DRAW	MITCHELL DRAW	EARTH	1951 I	23	80	ARVADA	80	20	3	SEBASTIAN MICHELENA	1-HIGH	2-SIGNIFICANT	3-LOW

INVENTORY OF DAMS IN THE UNITED STATES

WYOMING (CONT'D)
JOHNSON COUNTY (CONT'D)

5
15
30
60

DIST.
FROM
DAM
(MI.)

POPULATION

NEAREST DOWNSTREAM
CITY-TOWN-VILLAGE

MAX CAPACITY
(ACRE-FT.)

HEIGHT
(FT)

YEAR
COM-
PLETED

TYPE OF DAM

RIVER OR STREAM

NAME OF DAM OR IMPOUNDMENT

NAME OF DAM OR IMPOUNDMENT	RIVER OR STREAM	TYPE OF DAM	YEAR COMPLETED	PUR. COM. POSE	HEIGHT (FT)	MAX CAPACITY (ACRE-FT.)	NEAREST DOWNSTREAM CITY-TOWN-VILLAGE	POPULATION	DIST. FROM DAM (MI.)	OWNER
MOORE	ROCK CR	EARTH	1914	I	12	1,225	UCROSS	35	12	J A MOORE
MOWRY	MOWRY CREEK	EARTH	1963	I	28	42	BUFFALO	3,394	11	C H EVITT
MUFFLE	BURNETT CRFEK	EARTH	1970	0	38	284	ARVADA	80	48	JOHNSON LAND AND CATTLE
MURK	E FORK PUGSLEY DRAW	EARTH	1962	0	30	32	ARVADA	80	83	VAN IRVINE
MURPHY	MURPHY DRAW	FARTH	1970	0	21	112	ARVADA	80	58	SMITH BROTHERS
N JACK RABBIT	N JACK RABBIT DRAW	EARTH	1969	0	19	146	ARVADA	80	87	DOMINGO MARIERENA
NORTH	NORTH DRAW	EARTH	1970	0	25	29	ARVADA	80	64	D RANCH COMPANY
NORTH POKER CREEK	NORTH POKER CREEK	EARTH	1963	0	31	47	KAYCEE	272	27	WILL J TAYLOR
PALMER	SOLDIER CREEK	EARTH	1920	I	1A	450	ARVADA	80	64	WILLIAM B BROCK
PASS	PASS CREEK	EARTH	1959	I	34	526	ARVADA	80	96	FRANK EYCHANER
PASS CHFEK	PASS CREEK	EARTH	1953	0	24	110	ARVADA	80	106	JOHN & FRANK EYCHANER
PASS CREEK NO 2	PASS CREEK	EARTH	1954	0	22	111	ARVADA	80	106	JOHN & FRANK EYCHANER
PATCH	MUDDY CREEK	EARTH	1958	I	39	473	ARVADA	80	85	ROBERT D PATCH
PATRICK	ANDREWS DRAW	EARTH	1956	0	31	25	ARVADA	80	80	DALE PATRICK
PETERSON	PETERSON DRAW	EARTH	1964	0	29	48	RAYCEE	272	3	LEE D MOFFE
PHIL NO 2	ARCHIE DRAW	EARTH	1967	0	23	87	CLEARMONT	154	13	FRANK GOTCHELL
PINE DALE	DRY FORK OF POWDER RIVER	EARTH	1940	0	13	122	ARVADA	80	87	MOORE SHEEP CO
POLE CREEK IRRIGATION	POLE CREEK	EARTH	1972	I	45	846	ARVADA	80	63	ROBERT & IRRGINIA PURDY
PURDY	S FORK CRAZY WOMAN	EARTH	1966	0	28	766	ARVADA	80	62	ROBERT H PURDY
QUINN	N FORK LONE TREE GULCH	EARTH	1907	I	13	72	ARVADA	80	80	N QUINN
RAMSBOTTOM	COTTONWOOD DRAW	EARTH	1970	S	27	72	ARVADA	80	58	WALLACE D RAMSBOTTOM
RAPER DRAW	RAPER DRAW	EARTH	1959	0	27	72	ARVADA	80	31	FADDIS KENNEDY
RATTLESNAKE NO 1	RATTLESNAKE SPRING DRAW	EARTH	1969	0	27	90	ARVADA	80	36	MRS ANNA L FIELDGROVE
RECLUSA	YOUNG DRAW	EARTH	1957	0	23	81	ARVADA	80	60	FERMIN RECLUSA
RENO	RENO CREEK	EARTH	1952	I	17	249	ARVADA	80	63	HOMER L PAYSENO
REYNOLDS PINFY CR DIVISION DAM	PINEY CR	EARTH	1969	I	20	114	KEARNY	35	1	REYNOLDS MINING CO
RIDGE PLACE NO 2	SAND DRAW	EARTH	1973	I	51	243	NONE		2	ELSON BRCS

HAZARD POTENTIAL 1-HIGH 2-SIGNIFICANT 3-LOW

TROL

DEBR.

WATER SUPPLY

FLOOD CONTROL

HYDROELECTRIC

IRRIGATION

NAVIGATION

RECREATION

OTHER

INVENTORY OF DAMS IN THE UNITED STATES

WYOMING (CONT'D)
JOHNSON COUNTY (CONT'D)

1975
1976
1977

DIST. FROM DAM (MI.)

POPULATION

NEAREST DOWNSTREAM CITY/TOWN/VILLAGE

MAX CAPACITY (ACRE-FT.)

PUR. HEIGHT (FT.)

YEAR COMPLETED

TYPE OF DAM

RIVER OR STREAM

NAME OF DAM OR IMPOUNDMENT

NAME OF DAM OR IMPOUNDMENT	RIVER OR STREAM	TYPE OF DAM	YEAR COMPLETED	PUR. HEIGHT (FT.)	MAX CAPACITY (ACRE-FT.)	NEAREST DOWNSTREAM CITY/TOWN/VILLAGE	POPULATION	DIST. FROM DAM (MI.)	OWNER
ROBERTSON	TERRY DRAW	EARTH	1970	0	74	ARVADA	80	63	D RANCH CO
S FORK POND	S FORK CLEAR CREEK	ROCKFILL EARTH	1928	15	94	TIEHACK CAMPGROUND	5	5	CLEAR CREEK TIMBER CO
SAND DRAW	COAL GULCH	EARTH	1968	0	180	ARVADA	80	37	JENKINS BROTHERS
SANDSTONE	SANDSTONE DRAW	EARTH	1956	0	71	ARVADA	80	38	THOMAS DIXON
SMITH NO 1	HOMESTEAD DRAW	EARTH	1957	0	118	ARVADA	80	68	A L & R C SMITH
SMITH NO 2	WILLOW CREEK	EARTH	1959	1	33	ARVADA	80	104	GUY LEROY SMITH JR
SONY	SONY DRAW	EARTH	1970	0	29	ARVADA	80	26	ANNA FIELDGROVE
SOUTH FORK	S FORK CRAZY WOMAN	EARTH	1973	1	317	ARVADA	80	124	WALLACE D RAMSBOTTOM
SOUTH SAYLES	SOUTH FK SAYLES CREEK	EARTH	1957	1	36	BUFFALO	3,394	13	CLARENCE TARBET
STEFFENSEN	BILLY CREEK	EARTH	1950	1	238	ARVADA	80	70	VIRGINIA STIEFFENSEN O
STEFFENSEN NO 2	BILLY CREEK	EARTH	1971	1	182	ARVADA	80	71	ROBERT H PURDY
STEVEN NO 2	CLEAR CREEK	EARTH	1972	1	594	ARVADA	80	32	CHARLES B STEVENS
STREETER	LITTLE WILLOW CREEK	EARTH	1951	1	536	ARVADA	80	65	JOHN STREETER
TASS	BURNETT CREEK	EARTH	1965	1	112	ARVADA	80	76	LEO TASS
TAYLOR NO 1	TAYLOR DRAW	EARTH	1958	0	72	ARVADA	80	87	WILL J TAYLOR
TWIN NO 1	BETZ DRAW	EARTH	1957	0	60	CLEARMONT	154	12	J L REYOLDER
VAN NOY	DYKES DRAW	EARTH	1952	0	53	CLEARMONT	154	7	HENRY VANNOY
WALLOUS CREEK NO 2	BUFFALO WALLOWES CREEK	EARTH	1961	1	118	ARVADA	80	54	JOHN H WINCHESTER JR
WALLOWES CREEK	BUFFALO WALLOWES CREEK	EARTH	1961	1	1,984	ARVADA	80	75	JOHN H WINCHESTER
WALTERS	ROBBITT DRAW	EARTH	1952	0	78	CLEARMONT	154	18	KARL F WALTERS
WATER HOLE	WATER HOLE DRAW	EARTH	1954	0	51	ARVADA	80	74	WM P IRVINE
WEST	WEST DRAW	EARTH	1962	0	59	ARVADA	80	46	THOMAS W DIXON
WILLITS RES	WILLITS NO 1 DITCH	EARTH	1940	1	79	BIGHORN	200	26	GARBER BROTHERS
WILLOW GLEN	BEAVER CREEK	EARTH	1959	1	280	ARVADA	80	74	LEE VANCE
WILLOW PARK	S FK S PINEY CR	EARTH	1959	1	6,169	STORY	400	9	WILLOW PARK RES CO
WINCHESTER	GASSETT DRAW	EARTH	1961	1	566	ARVADA	80	90	JOHN H WINCHESTER

PURPOSES I - IRRIGATION C - FLOOD CONTROL S - WATER SUPPLY D - DEBRIS CONTROL
H - HYDROELECTRIC N - NAVIGATION R - RECREATION O - OTHER

HAZARD POTENTIAL 1 - HIGH 2 - SIGNIFICANT 3 - LOW

INVENTORY OF DAMS IN THE UNITED STATES

WYOMING (CONT'D)
LARAMIE COUNTY (CONT'D)

DATE
1988
10
15

NAME OF DAM OR IMPOUNDMENT	RIVER OR STREAM	TYPE OF DAM	YEAR COMPLETED	PURPOSE	HEIGHT (FT)	MAX CAPACITY (ACRE-FT.)	NEAREST DOWNSTREAM CITY/TOWN/VILLAGE	POPULATION	DIST. FROM DAM (MI.)	OWNER
SWAN	CLEAR CREEK	EARTH	1907	I	23	356	CHEYENNE	40,914	2	WARREN LIVE STOCK CO
THOMAS NO 2	LODGEPOLE CREEK	EARTH	1956	I	11	97	PINE BLUFFS	937	12	CHARLES L LOUTH
ULLMAN NO 1	CROW CREEK	EARTH	1970	I	16	614	HEREFORD COLORADO	75	18	WY HEREFORD RANCH
UPPER VAN TASSELL	NORTH CROW CREEK	GRAVITY	1932	S	85	3,816	CHEYENNE	40,914	23	CITY OF CHEYENNE
WY HEREFORD NO 2	CROW CREEK	EARTH	1936	I	28	1,801	HEREFORD COLORADO	75	20	WY HEREFORD RANCH
WY HEREFORD NO 1	CROW CHEFK	EARTH	1930	I	26	1,622	ALTVAN	35	2	WY HEREFORD RANCH
LINCOLN COUNTY										
AFTON ELECTRIC	SWIFT CRFEK	EARTH	1938	H	28	69	AFTON	1,337	1	STAR VALLEY POWER AND MATT AIMO
AIMO	MAMMOTH CREEK	EARTH	1918	I	14	91	GRANGER	137	49	MATT AIMO
C H SMITH	S FORK TWIN CREEK	EARTH	1922	I	19	122	COKEVILLE	545	35	C H SMITH
COLLETTI NO 2	BRANCH OF WILLOW CREEK	EARTH	1927	I	25	76	KEMMERER	2,028	10	JOSEPH JAMES & LOUIS
COTTONWOOD LAKE	COTTONWOOD CREEK	EARTH	1925	R	21	240	AFTON WYO	1,290	14	US FOREST SERVICE
DAVIS NO 2	LAKE CREEK	EARTH	1955	I	15	310	KEMMERER	2,028	22	MRS MARY CAROLLO
ELIAS P	MIDDLE FORK SLATE CREEK	EARTH	1919	I	25	74	GREEN RIVER	4,196	68	ELIAS NURANER
FONTENELLE	GREEN RIVER	EARTH	1964	H	121	405,000	GREEN RIVER	4,196	66	BUREAU OF RECLAMATION
FRANKLIN	GRAVEN CREEK	EARTH	1911	I	10	244	GRANGER	137	30	HENERY FRANKLIN
GRAHAM NO 2	SLATE CRFEK	EARTH	1945	I	18	226	GREEN RIVER	4,196	60	WM GRAHAM
HOLLAND	LEEDS CREEK	EARTH	1920	I	15	93	NONE			CLINTON HOLLAND
KEMMER NO 1	HAMS FORK CREEK	EARTH	1942	O	37	1,595	KEMMERER	2,028	12	KEMMER WYO
MOLINAR	DRY GULCH	EARTH	1912	I	10	75	GRANGER	137	45	AMOLINAR
NAUGHTON ASH POND NO 2	OFFSTREAM	EARTH	1930	O	25	240	GRANGER	137	45	UATH POWER AND LIGHT
PAUL	DRY GULCH	EARTH	1916	I	6	91	GRANGER	137	49	ANGELINA & LAPPALDO
PHILIP	BEAVER DAM CREEK	EARTH	1953	I	25	74	KEMMERER	2,028	21	PHILIP FERENICHAK
POISON CREEK	POISON CREEK	EARTH	1915	I	25	36				J D NEBLITT
Q P	BIRCH CREEK	EARTH	1914	I	24	139	COKEVILLE	545	3	QUERLY SHEEP & LIVESTOCK
PICH	HARTLEY HALLOW CREEK	EARTH	1915	I	10	104	COKEVILLE	545	36	WALTER HANKS

PURPOSES: I - IRRIGATION C - FLOOD CONTROL S - WATER SUPPLY D - DEBRIS CONTROL
M - HYDROELECTRIC N - NAVIGATION R - RECREATION O - OTHER

HAZARD POTENTIAL 1 - HIGH 2 - SIGNIFICANT 3 - LOW

INVENTORY OF DAMS IN THE UNITED STATES

WYOMING (CONT'D)
LINCOLN COUNTY (CONT'D)

NAME OF DAM OR IMPROVEMENT	RIVER OR STREAM	TYPE OF DAM	YEAR COMPLETED	P.L.R. POSE	HEIGHT (FT)	MAX CAPACITY (ACRE-FT.)	NEAREST DOWNSTREAM CITY-TOWN-VILLAGE	POPULATION	DIST. FROM DAM (MI.)	OWNER	HAZARD POTENTIAL																																																																								
												1-1917	2-1918	3-1919	4-1920	5-1921	6-1922	7-1923	8-1924	9-1925	10-1926	11-1927	12-1928	13-1929	14-1930	15-1931	16-1932	17-1933	18-1934	19-1935	20-1936	21-1937	22-1938	23-1939	24-1940	25-1941	26-1942	27-1943	28-1944	29-1945	30-1946	31-1947	32-1948	33-1949	34-1950	35-1951	36-1952	37-1953	38-1954	39-1955	40-1956	41-1957	42-1958	43-1959	44-1960	45-1961	46-1962	47-1963	48-1964	49-1965	50-1966	51-1967	52-1968	53-1969	54-1970	55-1971	56-1972	57-1973	58-1974	59-1975	60-1976	61-1977	62-1978	63-1979	64-1980	65-1981	66-1982	67-1983	68-1984	69-1985	70-1986	71-1987	72-1988
RICHEY	TWIN CREEK	EARTH	1917	I	23	194	COKEVILLE	545	37	C M SMITH	01																																																																								
THOMAN	GOOSERERRY CREEK	EARTH	1945	I	23	140	COKEVILLE	545	21	ALFRED C THOMAN	01																																																																								
UTAH POWER & LIGHT CO HAMS FORK	HAMS FORK	EARTH	1967	H	79	49,270	KEMMERER	2,028	14	UTAH POWER & LIGHT CO	01																																																																								
WILLEY NO 1	DEMPSEY CREEK OFFSTREAM	EARTH	1915	I	14	400	KEMMERER	2,028	13	J E WILLEY	01																																																																								
NATRONA COUNTY -----																																																																																			
9 M 6 NO 2	EAST FK HEMINGWAY DRAW	EARTH	1918	I	14	101	CASPER	39,361	22	E J HEMINGWAY	01																																																																								
A M COHR	POISON SPIDER CR	EARTH	1918	I	28	7,931	CASPER	39,361	21	A H COBB	01																																																																								
ADAMS	S FORT CASPER CR	EARTH	1911	I	12	306	CASPER	39,361	25	AUGUSTA ADAMS	01																																																																								
AGNFS	SKEEN CREEK	EARTH	1952	I	24	63	BIG MUDDY OIL FIELD	7	11	EDITH E KEITH	01																																																																								
ALCOVA	NORTH PLATTE RIVER	EARTH	1938	I	175	184,500	CASPER	40,000	31	BUREAU OF RECLAMATION	01																																																																								
ALKALI	ALKALI CREEK	EARTH	1967	S	31	108	SUSSEX	15	40	BUREAU OF LAND MANAGEMENT	01																																																																								
ALVA	CLEAR CREEK	EARTH	1915	I	20	84	LYSITE	50	14	EDWARD DAVIS	01																																																																								
ANNIS	ARKANSAW CREEK	EARTH	1948	I	23	332	ALCOVA	80	23	OSCAR ANNIS	01																																																																								
ANTELOPE	ANTELOPE DRAW	EARTH	1955	S	22	101	LYSITE	50	35	BUREAU OF LAND MANAGEMENT	01																																																																								
BADWATER CREEK	BADWATER CREEK OFFSTREAM	EARTH	1910	S	12	91	ARMINTO	35	1	CHICAGO & NORTHWESTERN	01																																																																								
BASKETT	BIG SULPHUR DRAW	EARTH	1952	I	29	67	ARVADA	80	118	J T BASKETT	01																																																																								
BATES CREEK	DRY FK RATES CR	EARTH	1940	I	25	8,885	CASPER	39,361	44	BATES CR RES CO	01																																																																								
BAYER	BAYER DRAW	EARTH	1920	I	18	137	ARVADA	80	111	EMMA BAYER	01																																																																								
BEAR	CLOUD CREEK	EARTH	1970	S	20	119	SUSSEX	15	24	BUREAU OF LAND MANAGEMENT	01																																																																								
BENTLEY	CLAUD CREEK	EARTH	1960	I	13	104	BIG MUDDY OIL FIELD	7	10	JOHN BENTLEY	01																																																																								
BIG CHIFF	SOUTH FORK POWDER OFFSTREAM	EARTH	1966	S	30	50	SUSSEX	15	50	BUREAU OF LAND MANAGEMENT	01																																																																								
BIG PIKE	INDIAN CREEK	EARTH	1966	S	37	112	SUSSEX	15	50	BUREAU OF LAND MANAGEMENT	01																																																																								
BIG RED	BIG RED DRAW	EARTH	1970	S	30	19	KAYCEE	272	15	BUREAU OF LAND MANAGEMENT	01																																																																								
BLUE RANK	BLUE RANK DRAW	EARTH	1914	I	15	213	CASPER	39,361	19	M A IRWIN	01																																																																								
BRANCH	BRANCH DRAW	EARTH	1967	S	27	31	SUSSEX	15	24	BUREAU OF LAND MANAGEMENT	01																																																																								
BRANTON DITCH	BRANTON DITCH CREEK	EARTH	1953	O	35	67	ARVADA	80	111	CORNELIUS ORRIEN	01																																																																								

PURPOSES I - IRRIGATION C - FLOOD CONTROL S - WATER SUPPLY D - DEBRIS CONTROL
H - HYDROELECTRIC N - NAVIGATION R - RECREATION O - OTHER

HAZARD POTENTIAL 1-HIGH 2-SIGNIFICANT 3-LOW

INVENTORY OF DAMS IN THE UNITED STATES

WYOMING (CONT'D)
NATRONA COUNTY (CONT'D)

NAME OF DAM OR IMPOUNDMENT	RIVER OR STREAM	TYPE OF DAM	YEAR COMPLETED	PUB. POSE	HEIGHT (FT)	MAX CAPACITY (ACRE-FT.)	NEAREST DOWNSTREAM CITY-TOWN-VILLAGE	POPULATION	DIST. FROM DAM (MI.)	OWNER	HAZARD POTENTIAL	PURPOSES
BREWER	BREWER GULCH	EARTH	1943	0	27	157	ARVADA	80	124	WILLIAM C BREMER	1	01
BRIDGE	ALKALI CREEK	EARTH	1964	S	36	245	LYSITE	50	30	BUREAU OF LAND MANAGEMENT	1	01
BUCKLIN NO 2	WHISKEY CREEK	EARTH	1930	I	7	429	ALCOVA	80	39	NORMAN BUCKLIN	1	01
BUCKLIN NO 3	WHISKEY CREEK	EARTH	1931	I	6	130	ALCOVA	80	41	NORMAN BUCKLIN	1	01
RUCKNUM	BOX DRAW	EARTH	1908	I	21	388	CASPER	39,361	24	BOX C COMPANY	1	01
RURKE	OKIE DRAW	EARTH	1963	S	26	21	SUSSEX	15	95	BUREAU OF LAND MANAGEMENT	1	01
C B RICHARDSON NO 1	A DRY DRAW TRIB OF CASTLE CR	EARTH	1922	S	28	36	EDGERTON	350	3	CARTER OIL CO	1	01
C R C	WILLOW CREEK	EARTH	1911	I	7	101	ALCOVA	80	40	C R COUNTRYMAN	1	01
CAVE GULCH	CAVE GULCH	EARTH	1964	S	27	558	SUSSEX	15	65	BUREAU OF LAND MANAGEMENT	1	01
CHARLOTTE	CHARLOTTE DRAW	EARTH	1958	0	25	44	LYSITE	35	24	HOME SHEEP CO	1	01
COLONFL	RED DRAW	EARTH	1926	0	33	209	ARVADA	80	107	A M SCHUSTER	1	01
CONLEY	CONLEY DRAW	EARTH	1923	S	45	49	EDGERTON	350	11	MAMMOTH OIL CO	1	01
CONSOLIDATED NO 3	A DRAW	EARTH	1922	S	22	178	ARVADA	80	95	SALT CR CONSOL IOL CO	1	01
COOPER	BRANCH OF SOUTH POWDER RIVER	EARTH	1933	0	14	232	ARVADA	80	137	KEYSTONE SHEEP CO	1	01
COW CAMP	COW CAMP CREEK	EARTH	1952	I	26	459	POWDER RIVER	50	22	BEN ROBERTS	1	01
CRANE	DRY DRAW	EARTH	1928	I	13	253	ALCOVA	80	40	W L CRANE	1	01
DALY	MIDDLE FK CASPER CR	EARTH	1945	I	12	684	CASPER	39,361	13	LAURA DALY	1	01
DAVIDSON	N RR OF MIDDLE CASPER CR	EARTH	1939	I	20	794	CASPER	39,361	42	R J DAVIDSON	1	01
DEAN SPRINGS	CAVE GULCH	EARTH	1963	S	31	170	KAYCEE	272	95	BUREAU OF LAND MANAGEMENT	1	01
DIXON	DIXON DRAW	EARTH	1949	I	23	55	EDGEMONT S D	1,174	44	ROBERT DIXON	1	01
DOVE ROCK	SAGE HEN CREEK	EARTH	1916	I	12	268	SPLITROCK	35	10	EMIL JAMMERMAN	1	01
DONLIN	ALKALI CREEK	EARTH	1955	S	28	40	LYSITE	50	36	BUREAU OF LAND MANAGEMENT	1	01
DRY WOLF	DEAN SPRINGS DRAW	EARTH	1963	S	25	30	SUSSEX	15	75	BUREAU OF LAND MANAGEMENT	1	01
DRY MUDDY	DRY MUDDY CREEK	EARTH	1933	I	17	401	BIG MUDDY OIL FIELD	7	8	P C NICOLAYSEN	1	01
EAGLE CANYON	EAGLE CREEK OFFSTREAM	EARTH	1924	I	21	497	ALCOVA	80	6	ARTHURS CHILDERS	1	01
EAST FORK WOLF CREEK	EAST FORK WOLF CREEK	EARTH	1974	I	40	45	CASPER	39,361	5	W R ASPELL	1	01
FELLS	TR SOUTH FORK POWDER RIVER	EARTH	1968	S	30	58	SUSSEX	15	30	BUREAU OF LAND MANAGEMENT	1	01

PURPOSES: I - IRRIGATION C - FLOOD CONTROL S - WATER SUPPLY D - DEBRIS CONTROL
H - HYDROELECTRIC N - NAVIGATION R - RECREATION O - OTHER

INVENTORY OF DAMS IN THE UNITED STATES

WYOMING (CONT'D)
NATRONA COUNTY (CONT'D)

CHRT. 3
FROM DAM
(MI.) 8
POPULATION
OWNER

NAME OF DAM OR IMPOUNDMENT	RIVER OR STREAM	TYPE OF DAM	YEAR COMPLETED	PUR. COM. POSE	HEIGHT (FT)	MAX CAPACITY (ACRE-FT.)	NEAREST DOWNSTREAM CITY, TOWN, VILLAGE	POPULATION	CHRT. FROM DAM (MI.)	OWNER	HAZARD POTENTIAL
EVANSVILLE STORAGE	EAST ELKHORN CR	EARTH	1941	I	45	46	BIG MUDDY OIL FIELD	7	14	TOWN OF EVANSVILLE	01
FENSLAND NO 2	DRAW TRIB OF TEAPOT CREEK	EARTH	1922	S	27	132	EDGERTON	350	7	FENSLAND OIL CO	01
FINNFKAS	HUMBLE DRAW	EARTH	1957	I	35	133	ARVADA	80	102	CHURCH FIRNEKAS	01
FLAMERITY	GOOSE CREEK	EARTH	1915	I	22	79	BIG MUDDY OIL FIELD	7	12	JAMES STUPART	01
FOSSIL	TR ALKALI CREEK	EARTH	1966	S	33	89	LOST CABIN	25	15	BUREAU OF LAND MANAGEMENT	01
G K	NORTH CASPER CREEK	EARTH	1963	I	18	1,587	CASPER	39,361	20	WILLIAM E REEVES	01
GANTZ	TR COTTON WOOD CREEK	EARTH	1964	S	36	61	SUSSUX	15	85	BUREAU OF LAND MANAGEMENT	01
GOYBERG SHED	SHED DRAW	EARTH	1954	S	34	47	CASPER	36,391	16	LEWIS C MILLS	01
GRAY RFF	NORTH PLATE RIVER	EARTH	1961	I R	30	1,800	CASPER	40,000	29	BUREAU OF RECLAMATION	01
H C	SAND DRAW	EARTH	1920	I	21	279	CASPER	39,361	21	H C SHRADER	01
HANSINE	CAMP OR STINKING CR	EARTH	1914	I	17	427	CASPER	39,361	29	HENRY SCHNOOR	01
HAYGOOD	HOLTON CREEK	EARTH	1914	I	10	201	BESSEMER BEND	35	10	A W HAYGOOD	01
HERMINE	BATES CR	EARTH	1912	I	10	174	CASPER	39,361	29	HENRY SCHNOOR	01
HORSCH STOCKWATER	WRIGHT CREEK	EARTH	1952	S	28	48	CASPER	39,361	3	A L HORSCH	01
HOUSTON	E TEAPOT CREEK	EARTH	1954	O	35	789	EDGERTON	350	18	HOUSTON OIL CO	01
J & J	POISON SPIDER CR	EARTH	1942	I	13	2,449	CASPER	39,361	30	L JAMESON J GRIEVE	01
JACK	POISON CREEK	EARTH	1952	I	13	223	THERMOPOLIS	3,063	67	CANTRIL JACK	01
JACK	TR SOUTH FORK POWDER RIVER	EARTH	1971	S	35	98	KAYCEE	272	33	BUREAU OF LAND MANAGEMENT	01
JACK POT	ALKALI FORK HADWATER CREEK	EARTH	1915	O	43	1,029	LYSITE	50	26	CHI & RUR & QUIN RR CO J	01
JOHN BEATON	TEAPOT CREEK	EARTH	1941	O	34	665	EDGERTON	350	17	JOHN BEATON	01
JOHNSON NO 1	MIDDLE CASPER CR OFFSTREAM	EARTH	1914	S	18	12,351	CASPER	39,361	25	J L & I CO	01
LAMR LOWER	BRUSHY DRAW	EARTH	1953	I	18	121	BIG MUDDY OIL FIELD	7	8	LAWRENCE P LAMB	01
LEG	SHEPPERSON DRAW	EARTH	1923	O	17	109	ARVADA	80	112	WY N & S RAILROAD CO	01
LESTER	CEDAR RIDGE GULCH	EARTH	1930	I	14	549	ARVADA	80	120	CHARLOTTE G COFFMAN	01
LOST	TR INDIAN CREEK	EARTH	1966	S	25	40	SUSSEX	15	56	BUREAU OF LAND MANAGEMENT	01
LOWER HACKETT	HACKETT CREEK	EARTH	1967	S	38	222	SUSSEX	15	40	BUREAU OF LAND MANAGEMENT	01
LOWER SALT CREEK	SALT CREEK	EARTH	1924	S	43	3,888	ARVADA	80	87	MIDWEST REFINING CO	01

PURPOSES: I - IRRIGATION C - FLOOD CONTROL S - WATER SUPPLY D - DEBRIS CONTROL
H - HYDROELECTRIC N - NAVIGATION R - RECREATION O - OTHER

INVENTORY OF DAMS IN THE UNITED STATES

WYOMING (CONT'D)
NATRONA COUNTY (CONT'D)

5
15
30
80

2
3
5

1
2
3

1
2
3

1
2
3

1
2
3

1
2
3

1
2
3

1
2
3

1
2
3

1
2
3

1
2
3

1
2
3

1
2
3

1
2
3

1
2
3

1
2
3

1
2
3

1
2
3

1
2
3

1
2
3

NAME OF DAM OR IMPOUNDMENT	RIVER OR STREAM	TYPE OF DAM	YEAR COMPLETED	PURPOSE	HEIGHT (FT)	MAX CAPACITY (ACRE-FT)	NEAREST DOWNSTREAM CITY-TOWN-VILLAGE	POPULATION	DIST. FROM DAM (MI)	OWNER
LOX	SOUTH FORK CAVE GULCH	EARTH	1966	S	31	67	SUSSEX	15	70	BUREAU OF LAND MANAGEMENT
LUCY	INDIAN SPRING GULCH	EARTH	1923	O	13	181	ARVADA	80	107	L L GANTZ & LUCY BARNES
LYNX	ALKALI CREEK	EARTH	1956	S	26	180	LYSITE	50	25	BUREAU OF LAND MANAGEMENT
MARY STIFED	GOOSE CREEK OFFSTREAM	EARTH	1909	I	10	302	BIG MUDDY OIL FIELD	7	7	MARY STEED
MCDONALD & ARNOLD NO 1	MUDDY CREEK	EARTH	1911	I	6	216	BIG MUDDY OIL FIELD	7	10	G D MCDONALD
MEADOW CREEK	MEADOW CREEK	EARTH	1952	O	32	194	ARVADA	80	88	VAN R IRVINE
MIDWEST NO 12	A DRAW TRIP OF CASTLE CREEK A	EARTH	1922	S	25	29	RVADA	80	94	MIDWEST REFINING CO
MIDWEST NO 23	LONG DRAW	EARTH	1923	S	25	45	ARVADA	80	92	MIDWEST REFINING CO
MILLER	ELKHORN & CLAUD CREEKS	EARTH	1901	I	8	78	BIG MUDDY OIL FIELD	7	13	W G MILLER
MT VIEW	CASPER CREEK	EARTH	1959	S	17	645	CASPER	39,361	1	A CHASE JAUGEL
NEFF	BROKEN HORN CREEK	EARTH	1917	I	18	263	ARVADA	80	92	FRANK NEFF
NICHOLAYSEN	DRY MUDDY CR	EARTH	1899	I	18	475	BIG MUDDY OIL FIELD	7	10	P C NICHOLAYSEN
NICHOLAYSEN NO 2	DRY MUDDY CREEK	EARTH	1909	I	19	252	BIG MUDDY OIL FIELD	7	8	P C NICHOLAYSEN
NO 1	SOUTH CASPER CREEK	EARTH	1908	I	8	671	CASPER	39,361	23	N H SCHREINER
OBRIEN	BATES CR OFFSTREAM	EARTH	1909	I	14	655	CASPER	39,361	16	DILLER ORRIEN
OPAL	POISON SPIDER CREEK	EARTH	1913	I	11	209	CASPER	39,361	19	G W JOHNSON
PATHFINDER	NORTH PLATTE RIVER	ARCH	1909	I	200	1,203,000	CASPER	40,000	38	BUREAU OF RECLAMATION
PATHFINDER DIKE	NORTH PLATTE RIVER OFFSTREAM	EARTH	1909	I	20	1,203,000	CASPER	40,000	38	BUREAU OF RECLAMATION
PAUL	CASTLE CREEK	EARTH	1953	I	12	387	ARVADA	80	88	JAMES A PAUL
PINE RIDGE	RED CREEK	EARTH	1957	S	22	50	LYSITE	50	30	BUREAU OF LAND MANAGEMENT
POISON CREEK	POISON CREEK	EARTH	1899	S	13	123	THERMOPOLIS	3,063	74	CHICAGO NORTHWESTERN RR
POISON SPIDER	POISON SPIDER CR	EARTH	1918	I	14	189	CASPER	39,361	27	A H CORB
RALSTON	CAVE GULCH	OTHER	1926	O	0	309	ARVADA	80	136	DANIEL H RALSTON
RED BLUFF	ALKALI CREEK	EARTH	1954	S	33	95	LYSITE	50	30	BUREAU OF LAND MANAGEMENT
RED CREEK	RED CREEK	EARTH	1966	S	29	110	LYSITE	50	17	BUREAU OF LAND MANAGEMENT
RED RANCH	SPRING GULCH	EARTH	1912	I	23	109	LYSITE	50	21	BUREAU OF LAND MANAGEMENT
REYNOLDS NO 1	REYNOLDS DRAW	EARTH	1913	I	12	697	CASPER	39,361	26	M O CO GEORGE REYNOLDS

PURPOSES: I - IRRIGATION C - FLOOD CONTROL S - WATER SUPPLY D - DEBRIS CONTROL
 H - HYDROELECTRIC N - NAVIGATION R - RECREATION O - OTHER

HAZARD POTENTIAL: 1 - HIGH 2 - SIGNIFICANT 3 - LOW

INVENTORY OF DAMS IN THE UNITED STATES

WYOMING (CONT'D)
NATRONA COUNTY (CONT'D)

CHRT
FROM
DAM
(MI) 3
6 15
2 0 3

NAME OF DAM OR IMPOUNDMENT	RIVER OR STREAM	TYPE OF DAM	YEAR COMPLETED	PURPOSE	HEIGHT (FT)	MAX CAPACITY (ACRE FT.)	NEAREST DOWNSTREAM CITY TOWN VILLAGE	POPULATION	OWNER
REYNOLDS NO 2	SHALEROCK DRAW	EARTH	1909	I	14	1,451	CASPER	39,361	GEORGE REYNOLDS
ROCHELLE	SOUTH FORK CAVE GULCH	EARTH	1966	S	36	134	SUSSEX	15	BUREAU OF LAND MANAGEMENT
ROCHELLE	ROCHELLE BRANCH CAVE GULCH	EARTH	1951	I	36	475	ARVADA	80	ROCHELLE SHEEP CO
ROCHELLE	SAND DRAW	EARTH	1957	O	21	148	ARVADA	80	ROCHELLE SHEEP CO
ROLLINS	ROLLINS DRAW	EARTH	1954	S	25	43	CASPER	39,361	HAROLD JOSENDAL
ROSEBERRY NO 1	N CASPER CR	EARTH	1911	I	10	168	CASPER	39,361	JOHN & FRANK ROSEBERRY
ROSEBERRY NO 2	SHED DRAW	EARTH	1914	I	13	476	CASPER	39,361	JOHN & FRANK ROSEBERRY
S C PRYOR NO 1	DRY DRAW	EARTH	1922	O	28	37	EDGERTON	350	ROSEBERRY
S P	EAST WERR CR	EARTH	1952	S	23	52	CASPER	39,361	CARTER OIL CO
SAGE CREEK	SAGE CREEK	EARTH	1952	I	38	165	CASPER	39,361	SHARROCK & PURSEL
SAND DRAW NUMBER ONE	SAND DRAW	EARTH	1961	S	34	34	CASPER	39,361	STATE OF WYOMING
SAND DRAW NUMBER TWO	SAND DRAW	EARTH	1961	S	26	21	CASPER	39,361	BUREAU OF LAND MANAGEMENT
SCHNOOR	CAMP OR STINKING CREEK	EARTH	1910	I	18	237	CASPER	39,361	BUREAU OF LAND MANAGEMENT
SCHOOL SECTION	E TEAPOT CREEK	EARTH	1954	O	29	109	EDGERTON	350	HENRY SCHNOOR
SCOTT	GULCH DUGOUT CREEK	EARTH	1906	I	33	292	ARVADA	80	W J BURKE & S B L C
SHELL CREEK	SHELL CREEK	EARTH	1944	I	21	246	ALCOVA	80	LEWIS D SCOTT
SHREINER	SOUTH CASPER CR	EARTH	1911	I	15	556	CASPER	39,361	ARCHIE SANFORD
SIX MILE	SIX MILE CREEK	EARTH	1951	I	39	289	ARVADA	80	BARKER BROS
SNYDER	LONG DRAW	EARTH	1917	I	23	169	ARVADA	80	MRS NEIL C JAMESON
SODA LAKE	NORTH PLATTE	EARTH	1957	O	12	10,812	SEE REMARKS	80	ORA SNYDER
SOUTH FORK TRIBUTARY	SOUTH FORK COTTONWOOD CREEK	EARTH	1964	S	29	53	SUSSEX	15	STANDARD OIL CO
SOUTH WALL	SCHOOL SEC SPRING GULCH	EARTH	1912	I	34	320	ARVADA	80	BUREAU OF LAND MANAGEMENT
SOUTH WALL NO 3	SOUTH WALL NO 3 DRAW	EARTH	1951	I	23	50	ARVADA	80	GEORGE H SNODGRASS
SPICER UPPER	HOLMAN DRAW	EARTH	1951	I	29	31	CASPER	39,361	GEORGE H SNODGRASS
SUICINE	SUICIDE DRAW	EARTH	1953	O	26	59	ARVADA	80	E R SPICER
SUTTERFIELD	COTTONWOOD CREEK	EARTH	1919	I	21	126	ARVADA	80	J T BASKETT & S B L C
T E C	OFFSTREAM GULCH OF POND H A	EARTH	1910	O	32	344	RVADA	80	W A SUTTERFIELD

PURPOSES: I - IRRIGATION C - FLOOD CONTROL B - WATER SUPPLY D - DEBRIS CONTROL
M - HYDROELECTRIC N - NAVIGATION R - RECREATION O - OTHER

HAZARD POTENTIAL 1 - HIGH 2 - SIGNIFICANT 3 - LOW

INVENTORY OF DAMS IN THE UNITED STATES

WYOMING (CONT'D)
NATRONA COUNTY (CONT'D)

NAME OF DAM OR IMPOUNDMENT	RIVER OR STREAM	TYPE OF DAM	YEAR COMPLETED	PURPOSE	HEIGHT (FT)	MAX CAPACITY (ACRE-FT.)	NEAREST DOWNSTREAM CITY-TOWN VILLAGE	POPULATION	DIST. FROM DAM (MI.)	OWNER	LEAKAGE	
												HAZARD POTENTIAL
TEAPOT	DRAW TRIB LITTLE TEAPOT CREEK	EARTH	1923	0	26	70	EDGERTON	350	10	3	MAMMOTH OIL CO	01
THREE FORKS	ALKALI	EARTH	1954	S	28	35	LYSITE	50	35	3	BUREAU OF LAND MANAGEMENT	01
UPPER HACKFT	HACKETT CREEK	EARTH	1967	S	29	133	SUSSEX	15	35	3	BUREAU OF LAND MANAGEMENT	01
WAGNER	CLEAR FK OF MUDDY CREEK	EARTH	1909	I	7	262	BIG MUDDY OIL FIELD	7	9	3	THOMAS STEED	01
WAGNER & RAYER	GOOSE CREEK OFFSTREAM	EARTH	1909	I	10	86	BIG MUDDY OIL FIELD	7	9	3	THOMAS STEED	01
WESTERN STATES NO 1	A DRAW TRIB OF SALT CREEK	EARTH	1921	S	41	113	EDGETON	350	2	3	WESTERN STATES OIL & MANAGEMENT	01
WHITE ROCK	RED CREEK	EARTH	1957	S	29	60	LYSITE	50	35	3	BUREAU OF LAND MANAGEMENT	01
WILD HORSE	SNOW GULCH	EARTH	1944	I	17	389	ARVADA	80	97	3	GEORGE H SNOGRASS	01
WYOMING ASSOCIATED NO 17	SALT CREEK OFFSTREAM	EARTH	1921	S	12	124	ARVADA	80	92	3	MIDWEST REFINING CO	01
NTORRARA COUNTY												
AW D5	ST DRAW	EARTH	1970	S	23	84	EDGEMONT S D	1,174	44	3	BILL SEARS	01
A L LIND NO 1	PLEASANT VALLEY CR	EARTH	1940	I	16	339	AGATE NEB	35	38	3	A L LIND	01
AEBERG	RENNARD DRAW	EARTH	1956	0	13	128	EDGEMONT S D	1,174	28	3	MARY J RENNARD	01
ALUM CREEK NO 1	ALUM CREEK	EARTH	1964	0	18	108	EDGEMONT S D	1,174	44	3	R G PFTISTER	01
AMELIA NO 1	ALUM CREEK	EARTH	1961	0	18	132	EDGEMONT S D	1,174	44	3	AMELIA LINDQUIST	01
ARNOLD NO 1	SNYDER CREEK	EARTH	1914	I	20	212	EDGEMONT SD	1,174	56	3	THOMAS F ARNOLD	01
HAD LAND NO 1	BAD LAND DRAW	EARTH	1962	I	16	194	EDGEMONT S D	1,174	50	3	A E DEGERING	01
HAD LAND NO 2	BAD LAND DRAW	EARTH	1965	I	22	552	EDGEMONT S D	1,174	48	3	A E DEGERING	01
BALLARD NO 3	SNYDER CR	EARTH	1940	0	19	117	EDGEMONT S D	1,174	49	3	D W BALLARD	01
BALLARD NO 4	SNYDER CR	EARTH	1941	0	23	127	EDGEMONT S D	1,174	50	3	D W BALLARD	01
BAST NO 1	CANYON CREEK DRAW	EARTH	1968	0	27	49	EDGEMONT SD	1,174	64	3	MATT BAST	01
BEARDSLEY NO 1	NATURAL BRIDGE DRAW	EARTH	1962	S	25	47	EDGEMONT SD	1,174	42	3	A J BEARDSLEY	01
HIG JORDY NO 1	HAT CREEK	EARTH	1964	S	24	230	EDGEMONT S D	1,174	44	3	EDGAR RONER	01
BLACK TAIL NO 1	DRAW TRIB BLACK TAIL CREEK	EARTH	1909	I	6	81	EDGEMONT SD	1,174	46	3	JESSE & HARRY RONER	01
BLISS NO 1	BILL'S CREEK	EARTH	1970	I	31	428	LANCE CREEK	175	13	3	ARTHUR JOSS	01
HIGH DRYIN NO 1 RES	S SNYDER CREEK	EARTH	1959	I	40	989	EDGEMONT S D	1,174	49	3	ROBERT DIXON	01

PURPOSE I - IRRIGATION C - FLOOD CONTROL S - WATER SUPPLY D - DEBRIS CONTROL
H - HYDROELECTRIC N - NAVIGATION R - RECREATION O - OTHER

HAZARD POTENTIAL 1 - HIGH 2 - SIGNIFICANT 3 - LOW

INVENTORY OF DAMS IN THE UNITED STATES

WYOMING (CONT'D)
NIORRARA COUNTY (CONT'D)

NAME OF DAM OR IMPOUNDMENT	RIVER OR STREAM	TYPE OF DAM	YEAR COMPLETED	PURPOSE	HEIGHT (FT)	MAX CAPACITY (ACRE FT)	NEAREST DOWNSTREAM CITY/TOWN/VILLAGE	POPULATION	DIST FROM DAM (MI)	OWNER	HAZARD POTENTIAL
HANSON NO 2	HANSON DRAW	EARTH	1950	0	25	79	EDGEMONT S D	1,174	41	GLEN HANSON	01
HELEN DIXON NO 1	SNYDER CREEK	EARTH	1953	I	24	253	EDGEMONT S D	1,174	55	HELEN DIXON	01
HELEN DIXON NO 2	GARLAND DRAW	EARTH	1952	0	25	136	EDGEMONT S D	1,174	53	HELEN DIXON	01
HOHLIT	SILVER SPRINGS CR	EARTH	1972	I	13	132	AGATE NEB	35	42	ANNABELLE	01
JOHNNY MASSEBRUGER	SPRING CREEK	EARTH	1960	0	85	147	EDGEMONT	1,174	29	HOHLIT	01
JOHNSON NO 1	HANCOCK DRAW	EARTH	1916	I	2R	333	EDGEMONT SD	1,174	41	WASSERBURGER	01
JOHNSON NO 3	SWEDF DRAW	EARTH	1944	0	15	161	EDGEMONT S D	1,174	42	LAWRENCE JOHNSON	01
JOHNSTON NO 1	DOGIE CREEK	EARTH	1952	I	12	254	EDGEMONT S D	1,174	42	FRANK JOHNSTON	01
JORDON	JORDON DRAW	EARTH	1952	I	24	307	EDGEMONT S D	1,174	20	DANIEL JORDAN	01
JOSS	LANCE CREEK	EARTH	191R	I	22	538	LANCE CREEK	175	16	SAM JOSS	01
KEEL	E DEUEL CREEK	EARTH	1958	0	2R	31	ANDMORE S D	14	17	MAURICE KEEL	01
LANCE CREEK NO 1	LANCE CREEK	EARTH	1965	I	23	195	LANCE CREEK OIL FIELD	9	15	ARTHUR JOSS	01
LANCE CREEK NO 2	LANCE CREEK	EARTH	1966	I	1R	171	LANCE CREEK	175	14	ARTHUR JOSS	01
LEISMER NO 1	LEISMER DRAW	EARTH	1954	0	13	145	BRIGHT	35	18	JOSEPH LEISMER	01
MAGOON NO 1	YOUNG WOMAN CREEK	EARTH	1959	I	23	593	EDGEMONT S D	1,174	63	W L MAGOON	01
MANKE	LITTLE ALKALI CREEK	EARTH	1950	I	25	447	EDGEMONT S D	1,174	24	ALFRED MANKE	01
MARCUS	MARCUS DRAW	EARTH	1946	I	23	80	EDGEMONT S D	1,174	4R	EDWARD RUMNEY	01
MCMASTER	NIORRARA RIVER	EARTH	1951	S	12	176	AGATE NEB	35	24	ANDREW MCMASTER	01
MCMASTER NO 4	NIORRARA RIVER	EARTH	1966	I	11	248	AGATE NEB	35	25	ANDREW MCMASTER	01
MILLER NO 1	HILLS CREEK	EARTH	1962	0	14	82	LANCE CREEK	175	4	VELDA MILLER	01
MORRISON	DRAW TRIP MORRIS	EARTH	1914	I	6	490	EDGEMONT SD	1,174	23	WILLIAM M MORRISON	01
MRS W F WHITE	ROOST CREEK	EARTH	1909	I	15	68	EDGEMONT SD	1,174	38	MRS W F WHITE	01
MULE CREEK NO 1	DRY DRAW	EARTH	1962	0	23	459	EDGEMONT S D	1,174	34	RICHARD PFISTER	01
NARROWS	E MULE CREEK	EARTH	1950	I	23	159	EDGEMONT S D	1,174	40	ROY JOHNSON	01
NEPHN AND RAKER NO 2	CRAZY WOMAN CREEK	EARTH	1953	I	23	143	BRIGHT	35	22	HARRY RAKER F W NERN	01
NEPHN AND RAKER NO 1	BAKER DRAW	EARTH	1972	I	44	1,499	EDGEMONT S D	1,174	34	JACK MARCHANT	01
NIORRARA NO 1	BOGGY CREEK	EARTH	1956	0	2R	147	EDGEMONT S D	1,174	50	JOE O RIFEN	01

PURPOSES: I - IRRIGATION C - FLOOD CONTROL S - WATER SUPPLY D - DEBRIS CONTROL
 H - HYDROELECTRIC N - NAVIGATION R - RECREATION O - OTHER

HAZARD POTENTIAL 1-HIGH 2-SIGNIFICANT 3-LOW

INVENTORY OF DAMS IN THE UNITED STATES

WYOMING (CONT'D)
 NIOBRARA COUNTY (CONT'D)

CHRT. FROM DAM 3 3
 (MI.) 3 3

NAME OF DAM OR IMPOUNDMENT	RIVER OR STREAM	TYPE OF DAM	YEAR COMPLETED	PURPOSE	HEIGHT (FT.)	MAX CAPACITY (ACRE-FT.)	NEAREST DOWNSTREAM CITY, TOWN, VILLAGE	POPULATION	CHRT. FROM DAM (MI.)	OWNER
P FISTER	NIOBRARA RIVER	EARTH	1913	I	9	357	AGATE MER	35	35 3	JOHN P FISTER
PADDY NO 1	PADDY DRAW	EARTH	1963	0	27	87	EDGE MONT S D	1,174	41 3	MRS FRANK PASCHAL
PADDY NO 2	S PADDY DRAW	EARTH	1963	S	28	84	EDGE MONT S D	1,174	42 3	MRS FRANK PASCHAL
PARTIDGE NO 1	PARTIDGE CREEK	EARTH	1942	I	13	497	EDGE MONT S D	1,174	62 3	DUDLEY FIELDS
PFISTER NO 1	REDBIRD DRAW	EARTH	1956	0	21	75	REDBIRD	35	1 2	EDWIN PFISTER
PFISTER NO 2	OAT CREEK	EARTH	1952	I	1A	229	EDGE MONT S D	1,174	28 3	EDWIN PFISTER
PHIL NO 1	PHIL DRAW	EARTH	1966	S	33	83	EDGE MONT S D	1,174	61 3	JOSS RANCHES INC
PRONGHORN	PRONGHORN DRAW	EARTH	1950	I	43	57	EDGE MONT S D	1,174	42 3	LAWRENCE JOHNSON
PROVOST NO 2	TEXACO DRAW	EARTH	1962	0	21	199	EDGE MONT S D	1,174	70 3	ROY PROVOST
QUINN NO 1	QUINN CR	EARTH	1959	I	2A	238	LUSK	1,890	3 3	W T RHEDTHAUER
ROY JOHNSON	CRAZY WOMAN CREEK	EARTH	1944	0	20	170	EDGE MONT S D	1,174	44 3	ROY JOHNSON
RUMNEY NO 2	SCORY DRAW	EARTH	1950	I	27	320	EDGE MONT S D	1,174	28 3	EDWARD RUMNEY
RUMNEY NO 3	SCORY DRAW	EARTH	1951	I	29	167	EDGE MONT S D	1,174	30 3	EDWARD RUMNEY
SADIE HANSON	SAND DRAW	EARTH	1951	I	28	110	REDBIRD	35	19 3	SADIE HANSON
SEDGWICK	WILDCAT CREEK	EARTH	1944	0	13	666	EDGE MONT S D	1,174	22 3	ST BOARD OF LAND COMM
SEVEN MILE NO 1	SEVEN MILE CREEK	EARTH	1958	I	21	204	EDGE MONT S D	1,174	34 3	CHRIS CHRISTENSEN
SHERWIN	PINEY CREEK	EARTH	1952	0	26	843	EDGE MONT S D	1,174	64 3	SHERWIN BROTHERS
SIDES NO 1	SIDES DRAW	EARTH	1952	I	21	234	EDGE MONT S D	1,174	54 3	SCOT SIDES
STARVATION	STARVATION DRAW	EARTH	1954	I	33	60	EDGE MONT S D	1,174	34 3	JULIA BLACK
STOCK WATER	CHRISTIAN DRAW	EARTH	1939	0	20	163	ARMORE SD	14	28 3	L F CHRISTIAN
STORY NO 1	DEGEARING DRAW	EARTH	1961	I	20	373	EDGE MONT S D	1,174	48 3	GEORGE STORY
SWOPE	SHIRRAL DRAW	EARTH	1950	I	2A	42	EDGE MONT S D	1,174	21 3	JOHN SWOPE
SWOPE NO 2	SHIRRAL DRAW	EARTH	1953	I	23	114	EDGE MONT S D	1,174	20 3	JOHN SWOPE
TAYLOR	TAYLOR DRAW	EARTH	1954	I	23	200	EDGE MONT S D	1,174	56 3	JAMES THOMPSON
THOMAS	SIVANSKI CREEK	EARTH	1918	I	25	28	ARMORE SD	14	31 3	MRS CLARA THOMAS
THOMPSON	CODY DRAW	EARTH	1950	I	35	173	ARMORE S D	14	19 3	RUSS THOMPSON
THOMPSON NO 1	THOMPSON FAST DRAW	EARTH	1960	S	2A	109	EDGE MONT S D	1,174	54 3	JAMES THOMPSON

1-51-2
 PURPOSES: I - IRRIGATION C - FLOOD CONTROL S - WATER SUPPLY D - DEBRIS CONTROL
 H - HYDROELECTRIC N - NAVIGATION R - RECREATION O - OTHER
 HAZARD POTENTIAL: 1 - HIGH 2 - SIGNIFICANT 3 - LOW

INVENTORY OF DAMS IN THE UNITED STATES

WYOMING (CONT'D)
NIJBRARA COUNTY (CONT'D)

NAME OF DAM OR IMPOUNDMENT	RIVER OR STREAM	TYPE OF DAM	YEAR COMPLETED	PUR. POSE	HEIGHT (FT)	MAX CAPACITY (ACRE FT.)	NEAREST DOWNSTREAM CITY-TOWN-VILLAGE	POPULATION	DIST. FROM DAM (MI.)	OWNER	HAZARD POTENTIAL	
											1-HIGH	2-SIGNIFICANT
THOMPSON NO 2	S BRUSH CREEK	EARTH	1958	I	16	123	EDGEMONT S D	1,174	53	J RUSSELL THOMPSON	0	1
TIMBER DRAW NO 2	TIMBER DRAW	EARTH	1966	O	18	99	EDGEMONT S D	1,174	44	SPRING CREEK RANCH	0	1
TURNER NO 1	TURNER DRAW	EARTH	1969	S	17	339	EDGEMONT S D	1,174	20	VERNON CHARD	0	1
WALKER	ZIMMERMAN DRAW	EARTH	1972	C	19	103	EDGEMONT S D	1,174	34	LOREN WALKER	0	1
WALLACE NO 2	N BUSH CREEK	EARTH	1914	I	10	71	ARDMORE SD	14	30	JAMES & KATE WALLACE	0	1
WATER STORAGE	LANCF CR	EARTH	1939	S	28	51	EDGEMONT SD	1,174	70	BUCK CR OIL CO	0	1
WILDCAT	WILDCAT DRAW	EARTH	1953	I	38	327	EDGEMONT S D	1,174	54	LEO THOMPSON	0	1
WILDCAT NO 2	S FORK WILDCAT	EARTH	1955	I	33	317	EDGEMONT S D	1,174	54	LEO THOMPSON	0	1
WILDCAT NO 3	S FORK WILDCAT DRAW	EARTH	1959	I	32	176	EDGEMONT S D	1,174	42	LEO THOMPSON	0	1
WILLIAMS	JIM CREEK	EARTH	1906	I	10	110	EDGEMONT SD	1,174	18	JAMES H WILLIAMS	0	1
WILLIAMS	KREJCI DRAW	EARTH	1960	O	25	120	EDGEMONT S D	1,174	48	BILLY WILLIAMS	0	1
WINDMILL NO 1	S FORK WINDMILL DRAW	EARTH	1956	O	48	649	EDGEMONT S D	1,174	67	JOE O BRIEN	0	1
WOLF	WOLF DRAW	EARTH	1963	O	21	75	EDGEMONT SD	1,174	56	FRANK THOMPSON	0	1
YOUNKIN NO 2	YOUNKIN DRAW	EARTH	1963	O	19	62	EDGEMONT S D	1,174	48	BLANCHE E YOUNKIN	0	1
ZERRST	SNYDER CR	EARTH	1947	O	18	162	EDGEMONT S D	1,174	43	C R ZERRST	0	1
PARK COUNTY												
ALKALI CREEK	ALKALI CREEK	EARTH	1950	I	34	114	BYRON	397	34	H D BISCHOFF	0	1
ANGLE DETENTION DAM	TR CLARKS FORK YELLOWSTONE LINE CREEK	EARTH	1970	O	25	354	BFLRY MONTANA	250	27	BURFAU OF LAND MANAGEMENT	0	1
RADURA NO 1	MARQUETTE CREEK	EARTH	1964	I	13	218	BRIDGER MT	717	27	JOHN ROBERT & DOMINIC OJ	0	1
HARREF	BELKNAP CREEK	EARTH	1907	I	18	94	CODY	4,838	14	HENRY K BARREE	0	1
BELKNAP CR NO 5	BELKNAP CREEK	EARTH	1917	I	18	151	CODY	4,838	25	JAY BLOOD W A	0	1
BELKNAP CR NO 1	BELKNAP CREEK	EARTH	1917	I	13	99	CODY	4,838	24	JAY BLOOD W A	0	1
BELKNAP CR NO 4	BELKNAP CREEK	EARTH	1906	I	6	75	CODY	4,838	26	WALTER KEPFORD	0	1
BELKNAP CREEK NO 2	LITTLE PINEY CREEK	EARTH	1907	I	13	292	MEETEETSE	514	23	A A ANDERSON & H H JOBE C	0	1
MT PIPEY	TR CLARKS FORK YELLOWSTONE	EARTH	1962	O	13	107	HFLRY MONTANA	250	17	BURFAU OF LAND MANAGEMENT	0	1

PURPOSES: I - IRRIGATION C - FLOOD CONTROL S - WATER SUPPLY D - DEBRIS CONTROL
H - HYDROELECTRIC N - NAVIGATION R - RECREATION O - OTHER

INVENTORY OF DAMS IN THE UNITED STATES

WYOMING (CONT'D)
PARK COUNTY (CONT'D)

CHRT. FROM DAM (MI.)
2 2
15 2
9 0
0 0

YEAR COM. PLETD. OF DAM
1910 1930 1972 1911 1948 1923 1914 1914 1908 1918 1918 1908 1902 1942 1918 1953 1960 1956 1969 1939 1892 1903 1914 1964 1972 1912 1929

HAZARD POTENTIAL 1-HIGH 2-SIGNIFICANT 3-LOW

NAME OF DAM OR IMPOUNDMENT	RIVER OR STREAM	TYPE OF DAM	YEAR COM. PLETD. OF DAM	PUR. COM. PLETD. OF DAM	HEIGHT (FT)	MAX CAPACITY (ACRE-FT.)	NEAREST DOWNSTREAM CITY, TOWN, VILLAGE	POPULATION	CHRT. FROM DAM (MI.)	OWNER	HAZARD POTENTIAL
RUFFALO HILL	SHOSHONE RIVER	ARCH	1910	I	230	491,500	LOVELL	2,371	40	1 BUREAU OF RECLAMATION	01
C THOMSEN	SAGE CREEK	EARTH	1930	S	11	123				2 CARL THOMSEN	01
CAT TRACK RESERVOIR	TR CLARK'S FORK YELLOWSTONE	EARTH	1972	O	29	313	BELFRY MONTANA	250	30	3 BUREAU OF LAND MANAGEMENT	01
CEDAR RIDGE	SAGE CREEK	EARTH	1911	I	13	345	BYRON	397	40	3 L L NEWTON	01
CODY MUNICIPAL	S FORK SHOSHONE OFFSTREAM	EARTH	1948	S	3R	550	CODY	4,838	1	2 CODY WYOMING	01
COE	S FORK SAGE CREEK	ROCKFILL	1923	I	3R	1,556	BYRON	397	62	3 W R COE	01
DARRAH NO 1	E FORK CARTER CREEK	EARTH	1914	I	15	114	CODY	4,838	22	3 WIR COE	01
DARRAH NO 2	E FORK CARTER CREEK	EARTH	1914	I	30	229	CODY	4,838	20	3 W R COE	01
DARRAH NO 3	BRIDGE CREEK	EARTH	1908	I	18	122	CODY	4,838	20	3 J DARRAH	01
DEAVER	SHOSHONE RIVER OFFSTREAM	EARTH	1918	I	14	680	DEAVER	112	3	3 BUREAU OF RECLAMATION	01
DRY CREEK	S FORK DRY CREEK	EARTH	1918	I	15	173	GREYBULL	2,286	57	3 SYLVIA GRIFFIN	01
EAGLE LAKE	MARQUETTE	EARTH	1908	I	11	92	CODY	4,838	25	3 MRS JAS RODGERS	01
EMMA LANCHBURY	A DRY GULCH	EARTH	1902	O	17	272	BYRON	397	24	3 EMMA LANCHBURY	01
FNL UPPER SUNSHINE	GREYHULL	EARTH	1942	I	145	58,961	MEETEETSE	514	11	1 GREYBULL VALLEY IRR DIST	01
FIRST FNL THOMSEN	THOMSEN GULCH	EARTH	1918	I	55	315				3 L C THOMSEN	01
FOSTER NO 3	SAGE CREEK	EARTH	1953	I	16	93	GREYRULL	2,286	66	3 BAR T L	01
FOSTER RES 1	SAGE CR & FOSTER DRAW	EARTH	1960	I	21	573	MEETEETSE WYO	459	14	3 PHELPS RANCH COMPANY	01
FROST	GREEN CREEK	EARTH	1956	I	10	104	CODY	4,838	22	3 NED W FROST	01
FURAR DETENTION DAM	BIG SAND COULEE CREEK	EARTH	1969	O	23	775	BELFRY MONTANA	2,500	28	3 BUREAU OF LAND MANAGEMENT	01
HOPKINS	PAT OHARA CREEK	EARTH	1939	I	24	104	BRIDGER MT	717	36	3 JOSEPHINE S LEWELLEN	01
HORSE CREEK NO 1	HORSE CREEK	EARTH	1892	S	26	33	GREYBULL	2,286	60	3 JAMES B ORR	01
LAMA LAKE	SHEEP CREEK	EARTH	1903	I	8	161	CODY	4,838	17	3 MARGRET S EDICK	01
IRON CREEK	IRON CREEK	EARTH	1914	I	23	69	MEETEETSE	514	4	3 R J MCNALLY	01
IRON CREEK NO 3 DETENTION DAM	TR IRON CREEK	EARTH	1964	O	16	70	POWELL WYOMING	4,740	17	3 BUREAU OF LAND MANAGEMENT	01
LOWER SUNSHINE	SUNSHINE CREEK OFFSTREAM	EARTH	1972	I	178	47,135	MEETEETSE	514	6	1 GREYBULL VALLEY IRR DIST	01
LOGG	PAINT CREEK	EARTH	1912	I	17	1,468	BRIDGER MT	717	41	3 J J BEVELHYMER	01
MARRHAM	S FORK SHOSHONE OFFSTREAM	EARTH	1929	S	17	730	CODY	4,838	1	2 CODY WYOMING	01

PURPOSES I - IRRIGATION C - FLOOD CONTROL S - WATER SUPPLY D - DEBRIS NTROL
H - HYDROELECTRIC N - NAVIGATION R - RECREATION O - OTHER

INVENTORY OF DAMS IN THE UNITED STATES

WYOMING (CONT'D)
PARK COUNTY (CONT'D)

NAME OF DAM OR IMPOUNDMENT	RIVER OR STREAM	TYPE OF DAM	YEAR COMPLETED	PURPOSE	HEIGHT (FT)	MAX CAPACITY (ACRE FT.)	NEAREST DOWNSTREAM CITY TOWN VILLAGE	POPULATION	DIST. FROM DAM (MI.)	OWNER	HAZARD POTENTIAL	
												1
MARTIN LAKE	MARTIN CREEK OFFSTREAM	EARTH	1907	I	13	211	MEETEETSE	514	24	3	NELLIE JOBE	01
WODGLIN	JORDAN CREEK	EARTH	1937	I	26	115	CODY	4,838	25	3	EDWARD L JONES	01
NINA	SAGE CREEK	EARTH	1903	I	10	213	BYRON	417	55	3	NINA B WILSON	01
PAINT CREEK	PAINT CREEK OFFSTREAM	EARTH	1911	I	18	675	BRIDGER MT	717	37	3	EDWIN MANNING	01
PHELPS ENL THOMAS	N RAWHIDE CREEK	EARTH	1949	I	53	1,104	MEETEETSE	514	19	3	BAR T L	01
RUFF DETENTION DAM	TR-WEST FORK BIG SAND COULEE	EARTH	1973	O	32	165	BELFRY MONTANA	250	31	3	BUREAU OF LAND MANAGEMENT	01
RUSH CREEK	HORSF CREEK	EARTH	1973	I	43	339	GREYHULL	2,286	58	3	WINNINGER RANCH	01
SAGE CREEK	SAGE CREEK OFFSTREAM	EARTH	1907	I	6	587				3	NEWTON LAND CO	01
SAND COULEE DETENTION DAM	TR-BIG SAND COULEE CREEK	EARTH	1966	O	25	165	BELFRY MONTANA	250	30	3	BUREAU OF LAND MANAGEMENT	01
SAVER DETENTION DAM	TR-DRY CREEK	EARTH	1967	O	26	37	GREYBULL WYOMING	2,286	28	3	BUREAU OF LAND MANAGEMENT	01
SECOND FNL FOSTER NO 1	SAGE CREEK	EARTH	1953	I	23	783	BYRON	397	52	3	BAR T L	01
SHOSHONE NO 1	M FORK CARTER CREEK	EARTH	1914	I	12	285	CODY	4,838	24	3	W R COE	01
SNAFU DETENTION DAM	BIG SAND COULEE CREEK	EARTH	1967	O	27	48	BELFRY MONTANA	250	29	3	BUREAU OF LAND MANAGEMENT	01
STONEBRIDGE	WHIT CREEK	ROCKFILL	1905	I	18	848	CODY	4,838	18	3	C H STONEBRIDGER	01
SWAN CR NO 7	SWAN CREEK	EARTH	1911	I	20	121	CODY	4,838	30	3	CASTLE ROCK SHEEP CO	01
SWAN CREEK NO 2	SWAN CREEK	EARTH	1908	I	10	86	CODY	4,838	20	3	J J MARSHALL	01
SYLVAN	LEFT FORK CARTER CREEK	EARTH	1904	I	18	132	CODY	4,838	21	3	H W DARRAH	01
TIPPECANOE	PAINT CREEK OFFSTREAM	EARTH	1908	I	A	119	BRIDGER MT	717	38	3	BROUGH-DAVIS-REYNOLDS	01
WEST FORK SAND COULEE DETENTION DAM	WEST FORK BIG SAND COULEE	EARTH	1967	O	19	278	BELFRY MONTANA	250	29	3	BUREAU OF LAND MANAGEMENT	00
WILFY	SAGE CREEK	EARTH	1971	I	29	1,365	BYRON	397	45	3	NIELSON ENTERPRISES INC	01
WILLWOOD DIVERSION	SHOSHONE	GRAVITY	1924	I	46	1,000	LOVELL	2,371	16	3	BUREAU OF RECLAMATION	01
PLATTE COUNTY												
HAGLEY BRGS	ANTELOPE CREEK	EARTH	1941	I	33	326	TORRINGTON	4,237	50	3	C H NELSON	01
HLACK NO 2	ELKHORN CREEK OFFSTREAM	EARTH	1915	I	13	100	GUERNSEY	793	28	3	HARRIET BLACK	01
ROMPK	PAPADISE CREEK	EARTH	1954	I S	38	106	TORRINGTON	4,237	62	3	WILLIAM GALLIGAR	01
ROCKY MOUNTAIN CREEK	ARROW CR	EARTH	1908	I	17	83	GUERNSEY	793	16	3	A J COVINGTON	01

PURPOSES 1 - IRRIGATION C - FLOOD CONTROL S - WATER SUPPLY D - DEBRIS CONTROL
M - HYDROELECTRIC N - NAVIGATION R - RECREATION O - OTHER

HAZARD POTENTIAL 1 - HIGH 2 - SIGNIFICANT 3 - LOW

INVENTORY OF DAMS IN THE UNITED STATES

WYOMING (CONT'D)
PLATTE COUNTY (CONT'D)

DIST. FROM DAM (MI.)

YEAR COMPLETED

PURPOSE

HEIGHT (FT)

MAX CAPACITY (ACRE-FT)

NEAREST DOWNSTREAM CITY-TOWN-VILLAGE

POPULATION

OWNER

HAZARD POTENTIAL

NAME OF DAM OR IMPOUNDMENT	RIVER OR STREAM	TYPE OF DAM	YEAR COMPLETED	PURPOSE	HEIGHT (FT)	MAX CAPACITY (ACRE-FT)	NEAREST DOWNSTREAM CITY-TOWN-VILLAGE	POPULATION	OWNER	HAZARD POTENTIAL
BUCK	GEDNEY DRAW	EARTH	1968 S	S	24	45	GUERNSEY	793	ROBERT B COLLINS	01
CANON NO 3 DAM	TIMBER CANON CREEK	EARTH	1952 I S	S	26	28	TORRINGTON	4,237	W H SHAFFER	01
CANON NO 4 DAM	TIMBER CANON CREEK	EARTH	1959 I S	S	37	77	TORRINGTON	4,237	W M SHAFFER	01
CHRISTIANSFN NO 2	SOUTH SYRILLE CREEK	EARTH	1916 I	I	22	368	TORRINGTON	4,237	CHRISTIAN CHRISTIANSEN	01
CHUG SPRINGS	CHUGSPRING CREEK	EARTH	1967 C	C	23	179	TORRINGTON	4,237	ELDON JOHNSON	01
CLAY NO 1	MULE CREEK	EARTH	1942 I	I	27	94	TORRINGTON	4,237	DIAMOND	01
CLEARWATER DAM	CLEARWATER	EARTH	1950 I S	S	24	68	TORRINGTON	4,237	JOHN B PHILLIPPI	01
CUNDALL	CUNDALL DR	EARTH	1957 S	S	31	71	GUERNSEY	793	MYRTLE CUNDALL	01
DAWSON	DAWSON DRAW	EARTH	1939 O	O	33	24	VETERAN	50	GLEN HAYWORTH	01
DOUHLF L	RICHAU CREEK	EARTH	1965 I S	S	23	205	TORRINGTON	4,237	HUGH MCDONALD	01
FSHOM	COONEY CREEK	EARTH	1947 I O	O	26	253	TORRINGTON	4,237	PAUL FSHOM	01
GILBERT NO 1	MULE CREEK	EARTH	1947 I S	S	23	434	TORRINGTON	4,237	GILBERT SMALL	01
GLENDO	NORTH PLATTE RIVER	EARTH	1958 I C	C	170	1,124,000	GUERNSEY	800	BUREAU OF RECLAMATION	01
GLENDO DIKE NO 1	NORTH PLATTE OFFSTREAM	EARTH	1958 I C	C	29	1,124,000	GUERNSEY	800	BUREAU OF RECLAMATION	01
GLENDO DIKE NO 2	NORTH PLATTE OFFSTREAM	EARTH	1958 I C	C	44	1,124,000	GUERNSEY	800	BUREAU OF RECLAMATION	01
GLENDO DIKE NO 3	NORTH PLATTE OFFSTREAM	EARTH	1958 I C	C	69	1,124,000	GUERNSEY	800	BUREAU OF RECLAMATION	01
GUERNSEY	NORTH PLATTE RIVER	EARTH	1927 I H	H	95	45,200	GUERNSEY	800	BUREAU OF RECLAMATION	01
GUERNSEY FISH POND	N PLATTE RIVER OFFSTREAM	EARTH	1945 R	R	10	196	TORRINGTON	4,237	GUERNSEY WYO	01
HAL	ASHENHURST DRAW	EARTH	1968 C	C	24	67	TORRINGTON	4,237	ELDON JOHNSON	01
HAL NO 2	CHUG SPRINGS CREEK	EARTH	1968 C	C	28	48	TORRINGTON	4,237	JOHNSTON FUEL LINERS INC	01
HUGH MCDONALD	N CHUGWATER CREEK	EARTH	1949 I S	S	35	173	CHUGWATER	187	HUGH MCDONALD	01
IRON MT	SOUTH SYRILLE CREEK	EARTH	1910 I	I	33	242	TORRINGTON	4,237	MARRY	01
J N MFT7	LARAMIE RIVER OFFSTREAM	EARTH	1903 I	I	11	144	TORRINGTON	4,237	J N MERTZ	01
KEN NO 1	CHUG SPRINGS CREEK	EARTH	1968 C	C	26	34	TORRINGTON	4,237	JOHNSTON FUEL LINERS INC	01
LOREN RAMSEY FISH	DAVID CREEK OFFSTREAM	EARTH	1972 O	O	27	83	TORRINGTON	4,237	LOREN L RAMSEY	01
LUTICA	FISH CREEK	EARTH	1912 I	I	6	496	TORRINGTON	4,237	LOUIS TODD	01
MCCOMB	SAW MILL CREEK	EARTH	1945 I S	S	37	242	GUERNSEY	793	LAURA A MCCOMB	01

PURPOSES I - IRRIGATION C - FLOOD CONTROL S - WATER SUPPLY D - DEBRIS CONTROL
H - HYDROELECTRIC N - NAVIGATION R - RECREATION O - OTHER

HAZARD POTENTIAL 1 - HIGH 2 - SIGNIFICANT 3 - LOW

INVENTORY OF DAMS IN THE UNITED STATES

WYOMING (CONT'D)
PLATTE COUNTY (CONT'D)

NAME OF DAM OR IMPROVEMENT	RIVER OR STREAM	TYPE OF DAM	YEAR COMPLETED	PUR. POSE	HEIGHT (FT)	MAX CAPACITY (ACRE FT.)	NEAREST DOWNSTREAM CITY, TOWN, VILLAGE	POPULATION	DIST. FROM DAM (MI.)	OWNER	CONG DIST
MERTZ NO 1	LARAMIE RIVER OFFSTREAM	EARTH	1905	I	17	125	TORRINGTON	4,237	48	J M MERTZ	01
MILLER NO 1	N CHUGWATER CREEK	EARTH	1949	I S	32	56	CHUGWATER	187	20	CHARLES MILLER	01
MILLER NO 2	N CHUGWATER CREEK	EARTH	1951	I S	21	92	CHUGWATER	187	18	CHARLES MILLER	01
MILLER NO 2 RESERVOIR	NORTH CHUGWATER CREEK	EARTH	1951	I S	27	108	CHUGWATER	187	13	CHARLES MILLER	01
MORAN	ELKHORN CREEK OFFSTREAM	EARTH	1900	I	18	207	GUERNSEY	793	27	JOHN MORAN	01
MORRISON	N CHUGWATER CREEK	EARTH	1951	I S	22	61	CHUGWATER	187	16	E R MORRISON	01
MUDDY NO 1	MUDDY CREEK	EARTH	1955	I S	18	225	GUERNSEY	793	24	E L REESE	01
N LARAMIE LAND CO NO 1	NORTH LARAMIE RIVER	EARTH	1912	I	28	2,805	TORRINGTON	4,237	45	N LARAMIE LAND CO	01
N LARAMIE LAND CO NO 3	NORTH LARAMIE RIVER	EARTH	1912	I	13	3,709	TORRINGTON	4,237	41	N LARAMIE LAND CO	01
NAFFZIGER	DUGOUT CREEK OFFSTREAM	EARTH	1915	I	18	107	TORRINGTON	4,237	47	EMMA F NAFFZIGER	01
O BAR O NO 3	SYBILLE CREEK OFFSTREAM	EARTH	1970	I	31	182	TORRINGTON	4,237	46	DEAN PROSSER	01
PHELPS	MCMURRAY CREEK	EARTH	1911	I	26	138	TORRINGTON	4,237	60	WILLIAM PHELPS	01
PHELPS NO 2	HORRAL CREEK	EARTH	1915	I	26	32	TORRINGTON	4,237	60	ELLA M PHELPS	01
PUMP	HUSTON DRAW	EARTH	1968	I S	23	83	TORRINGTON	4,237	56	ELDON JOHNSTON	01
RICHARD NO 1	RICHARD CREEK	EARTH	1964	I	28	203	TORRINGTON	4,237	50	HUGH McDONALD	01
ROBERT GRANT	N RICHARD CREEK	EARTH	1903	I	29	130	TORRINGTON	4,237	48	ROBERT GRANT	01
ROCK LAKE	N WHEATLAND CREEK	EARTH	1930	S	11	334	WHEATLAND	2,498	8	GREAT WESTERN SUGAR CO	01
RYFF & KLASSERT	HUNTON CREEK	EARTH	1914	I	27	89	TORRINGTON	4,237	44	G RYFF & J KLASSERT	01
SPRING CREEK NO 1	SPRING CREEK	EARTH	1954	I S	28	170	ORIN JCT	35	7	GORDON FITZHUGH	01
TWIFORD	N BEAR CREEK	EARTH	1944	I	33	508	GUERNSEY	793	15	TWIFORD LAND & LIVESTOCK	01
UTTER	SYBILLE CREEK OFFSTREAM	EARTH	1972	O	27	131	TORRINGTON	4,237	45	J E UTTER	01
WHEATLAND NO 1 DAM	SYBILLE CREEK OFFSTREAM	EARTH	1960	I S	47	11,590	TORRINGTON	2,498	47	WHEATLAND IRR DISTRICT	01
WYATT NO 2	NOTCH DRAW	EARTH	1941	O S	39	53	VETFRAN	50	35	L C WYATT	01
SHERIDAN COUNTY											
4 X	4 X DRAW	EARTH	1969	O	25	40	BIRNEY MT	35	45	M HUTTON	01
ALLEN	SACKETT CK	EARTH	1955	I	33	50	SHERIDAN	11,651	11	A O FORDYCE	01

PURPOSES: I - IRRIGATION C - FLOOD CONTROL B - WATER SUPPLY D - DEBRIS CONTROL
M - HYDROELECTRIC N - NAVIGATION R - RECREATION O - OTHER

HAZARD POTENTIAL 1 - HIGH 2 - SIGNIFICANT 3 - LOW

INVENTORY OF DAMS IN THE UNITED STATES

WYOMING (CONT'D)
SHERIDAN COUNTY (CONT'D)

NAME OF DAM OR IMPOUNDMENT	RIVER OR STREAM	TYPE OF DAM	YEAR COMPLETED	PUR. HEIGHT (FT)	MAX CAPACITY (ACRE-FT)	NEAREST DOWNSTREAM CITY-TOWN-VILLAGE	POPULATION	DIST. FROM DAM (MI.)	OWNER	HAZARD POTENTIAL	SIGNIFICANT	LOW	
													1
ANTWERP	SIX MILE CREEK	EARTH	1902	I	18	74	MONARCH	35	14	3	B	BAKER	01
ASHENRACH	COLUMBUS CK OFESTREAM	EARTH	1909	I	18	87	RANCHESTER	235	8	3	E	ASHENBACH	01
AUZQUI NO 1	NO TWO DRAW	EARTH	1953	0	33	132	POWDERVILLE MT	35	103	3	ARNAUD AUZQUI	01	
AUZQUI NO 2	NO TWO DRAW	EARTH	1953	0	28	84	POWDERVILLE MT	35	104	3	ARNAUD AUZQUI	01	
BAKER	BAKER DRAW	EARTH	1909	I	11	84	RANCHESTER	235	5	3	F	BAKER	01
BALDWIN	N FK HIDDEN WATER	EARTH	1917	I	28	39	MONARCH	35	5	3	MOOTY BALDWIN	01	
BEAR CLAW LOVE NO 1	N FK SMITH CREEK	EARTH	1966	I	25	98	DAYTON	333	8	3	J A LOVE JR	01	
BELISH	EAST BRANCH N FK EARLY CK	EARTH	1952	I	26	32	MONARCH	35	9	3	WALTER BELISH	01	
HIG GOOSE PARK	EAST FK HIG GOOSE CR	EARTH	1958	I	75	12,279	SHERIDAN	11,651	23	2	PARK RES CO	01	
HURGESS NO 1	DUTCH CREEK	EARTH	1962	I	8	143	DECKER MT	35	10	3	H A BURGESS	01	
BURGESS NO 2	DUTCH CREEK	EARTH	1962	I	A	322	DECKER MT	35	10	3	H A BURGESS	01	
RUSTED CLUTCH	NO 3 DRAW	EARTH	1966	0	23	119	POWDERVILLE MT	35	101	3	ARNAUD AUZQUI	01	
CADIZ	LEITER OR CADIZ DRAW	EARTH	1959	0	28	96	POWDERVILLE MT	35	95	3	MORRIS WEINBERG	01	
COLORADO COLONY DITCH CO NO 2	CROSS CK	EARTH	1914	I	12	298	SHERIDAN	11,651	25	3	C C D CO	01	
COLORADO COLONY DITCH CO NO 6	CROSS CK	EARTH	1914	I	13	77	SHERIDAN	11,651	25	3	BIG HORN RES CO	01	
COOPER	FIVE MILE CREEK	EARTH	1927	0	23	126	MONARCH	35	12	3	C P COOPER	01	
CORRALS	BIG CORRALS DREW	EARTH	1954	I	24	117	POWDERVILLE MT	35	98	3	MORRIS WEINBERG	01	
CULTRA	LAKE DRAW	EARTH	1914	I	27	39	POWDERVILLE MT	35	88	3	T W CULTRA	01	
DANA	GAY CREEK	EARTH	1898	I	24	84	WYOLA MT	35	16	3	T A DAMA	01	
DICK NO 1	W FK COTTONWOOD DRAW	EARTH	1962	0	33	35	POWDERVILLE MT	35	96	3	J A BUNBACA	01	
DODD	WAGNER PRONG	EARTH	1952	I	21	194	DECKER MT	35	23	3	PAUL DODD	01	
DOME LAKE	W FT BIG GOOSE CK	EARTH	1907	I	6	735	SHERIDAN	11,651	26	3	DOME LAKE RES CO	01	
DOME LAKE NO 1	WEST FK BIG GOOSE CREEK	EARTH	1969	I	28	2,016	SHERIDAN	11,651	26	3	DOME LAKE RES CO	01	
DUNCAN	JENNINGS GULCH	EARTH	1939	0	23	59	SHERIDAN	11,651	10	3	S J DUNCAN	01	
DZENDUFT	EAST FK SIX MILE CREEK	EARTH	1968	I	21	333	MONARCH	35	9	3	R L GROSS	01	
FORDYCE DEER CR	DEER CR	EARTH	1954	0	26	143	BIRNEY MT	35	35	3	A O FORDYCE	01	
FORDYCE TEEPEE NO 1	TEEPEE CREEK	EARTH	1964	I	23	81	BIG HORN	200	12	3	A O FORDYCE	01	

PURPOSES: I - IRRIGATION C - FLOOD CONTROL S - WATER SUPPLY D - DEBRIS CONTROL
M - HYDROELECTRIC N - NAVIGATION R - RECREATION O - OTHER

HAZARD POTENTIAL: 1 - HIGH 2 - SIGNIFICANT 3 - LOW

INVENTORY OF DAMS IN THE UNITED STATES

WYOMING (CONT'D)
SHERIDAN COUNTY (CONT'D)

DIST. FROM DAM (MI.)
3
5
7
8
9

NAME OF DAM OR IMPOUNDMENT	RIVER OR STREAM	TYPE OF DAM	YEAR COMPLETED	PURPOSE	HEIGHT (FT)	MAX CAPACITY (ACRE-FT.)	NEAREST DOWNSTREAM CITY-TOWN-VILLAGE	POPULATION	DIST. FROM DAM (MI.)	OWNER
FRYBERGER	OIL CREEK & BIG GOOSF CK	EARTH	1945	I	23	97	SHERIDAN	11,651	8	M E FRYBERGER
GARRETT	WOLF DRAW	EARTH	1907	I	24	160	SHERIDAN	11,651	5	M E GARRETT
GOHMAN NO 2	BAP N DRAW	EARTH	1963	S	31	81	DECKER MT	35	7	JESSE GORMAN
GRANGEL RESERVOIR	PERALTO DITCH	EARTH	1957	I	14	73	NONE			BIG HORN RESVOIR CO
GREEN CABIN	GREEN CABIN DRAW	EARTH	1969	O	31	89	CLEARMONT	154	7	HENRY VANNOY
GREEN CABIN NO 3	GREEN CABIN DRAW	EARTH	1969	O	29	75	CLEARMONT	154	7	VANNOY BROTHERS
GRIFFITH	GRIFFITH CP	EARTH	1952	O	23	69	POWDERVILLE MT	35	91	V S GRIFFITH
GRIFFITH	GRIFFITH DRAW	EARTH	1964	O	30	47	POWDERVILLE MT	35	98	V S GRIFFITH
HAPF	HAPF DRAW	EARTH	1970	O	33	43	MILES CITY MT	9,023	120	CHASTER HAPE
HUNTINGTON	DRY TWIN CK	EARTH	1906	I	20	146	WYOLA MT	35	19	W O WILSON
J & H RANCH NO 1	HANFT DRAW	EARTH	1959	O	28	37	MONARCH	35	12	J E HANFT
JOE CREEK	JOE CREEK	EARTH	1963	O	25	84	POWDERVILLE MT			JACOB KAUKA
KAHN	WILD CAT CREEK	EARTH	1909	I	13	70	BIRNEY MT	35	43	DAVE KAHN
KAHN & ROBERTS	WILD CAT CREEK	EARTH	1905	I	10	81	BIRNEY MT	35	44	DAVE KAHN
KIEWIT ACME DITCH NO 1	WEST PASS OR CAVE CREEK	EARTH	1969	I	40	49	WYOLA MT	35	14	PETER KIEWIT
KIEWIT HERR CREEK NO 1	HERB CREEK	EARTH	1967	I	42	98	WYOLA MT	35	15	PETER KIEWIT
KIEWIT HERRS CREEK NO 2	HERB CREEK	EARTH	1967	I	25	95	WYOLA MT	35	15	PETER KIEWIT
KIEWIT HERRS CREEK NO 3	HERBS CREEK	EARTH	1968	I	33	47	WYOLA MT	35	17	PETER KIEWIT
KIEWIT NO 1	EAST PASS CREEK	EARTH	1964	I	29	158	WYOLA MT	39	20	PETER KIEWIT
KIEWIT NO 2	EAST PASS CREEK	EARTH	1974	I	32	92	WYOLA MT	35	20	PETER KIEWIT
KIEWIT STOCKADE CREEK NO 1	GAY OR STOCKADE CREEK	EARTH	1968	I	43	203	WYOLA MT	35	15	PETER KIEWIT
LANDECK IRRIGATION	DOUBLE CROSSING DRAW	EARTH	1957	I	26	171	CLEARMONT	154	6	ADAM LANDECK
LAST CHANCE RESERVOIR	CROSS CREEK DITCH	EARTH	1950	I	15	65	NONE			ALLEN FORDYCE
LEIFER	LEIFER DRAW	EARTH	1954	I	21	95	POWDERVILLE MT	35	95	MORRIS WEINBERG
LITTLE PED	CLEAR CREEK	EARTH	1956	I	28	145	CLEARMONT	154	9	J L LUSHER
LITTLE RES NO 2	CLEAR CREEK	EARTH	1966	I	35	351	CLEARMONT	154	9	J L LUSHER
MATES	NORTH FK FARLY CREEK	EARTH	1916	I	9	73	MONARCH	35	7	JAMES MATES

PURPOSE: I - IRRIGATION C - FLOOD CONTROL S - WATER SUPPLY D - DEBRIS CONTROL
M - HYDROELECTRIC N - NAVIGATION R - RECREATION O - OTHER

HAZARD POTENTIAL 1 - HIGH 2 - SIGNIFICANT 3 - LOW

INVENTORY OF DAMS IN THE UNITED STATES

WYOMING (CONT'D)
SHERIDAN COUNTY (CONT'D)

NAME OF DAM OR IMPOUNDMENT	RIVER OR STREAM	TYPE OF DAM	YEAR COMPLETED	PURPOSE	HEIGHT (FT)	MAX CAPACITY (ACRE-FT.)	NEAREST DOWNSTREAM CITY/TOWN/VILLAGE	POPULATION	DIST. FROM DAM (MI.)	OWNER	HAZARD POTENTIAL
MAXWELL	EAST CAT CREEK	EARTH	1901	I	29	112	BIRNEY MT	35	49	H M WELTNER	01
MENARDI & WHITE	SOUTH PINEY CREEK	EARTH	1951	I	33	281	SHERIDAN	11,651	14	S W BURNS	01
MEHEDITH	SLATER CK OFFSTREAM	EARTH	1912	I	27	104	MONARCH	35	6	I D MEREDITH	01
MOCK BASS	MOCK GULCH	EARTH	1966	0	38	127	DAYTON	333	3	G R MOCK	01
MONCREIFFE	E FK CHUSE CREEK	EARTH	1954	I	18	97	SHERIDAN	11,651	13	W S BURNS	01
OLLIE	NO THREE DRAW	EARTH	1963	0	23	91	POWDERVILLE MT	35	103	ARNAUD AUZOUT	01
OWEN BROTHERS	BRANCH FIVE MILE CREEK	EARTH	1896	I	30	67	MONARCH MT	35	14	OWENS BROTHERS	01
PADLOCK NO 1 A FIVE MILE	FIVE MILE CK	EARTH	1961	I	34	775	MONARCH	35	11	PADLOCK RANCH INC	01
PARK RESERVOIR DAM NO 1	BIG GOUSE CREEK	EARTH	1969	I	0	12,586	BIGHORN WYO	200	18	PARK RESERVOIR CO	01
PARK RESERVOIR DAM NO 2	BIG GOOSE CREEK	EARTH	1969	I	0	12,586	BIGHORN WYO	200	18	PARK RESERVOIR CO	01
PAUL NO 3	WILD CAT CREEK	EARTH	1952	S	20	110	DECKER MT	35	18	GEORGE KILTISKA	01
PENCE	LONE TREE CR	EARTH	1954	0	25	257	CLEARMONT	154	6	E M PENCE	01
PINHEAD	PINHEAD DRAW	EARTH	1932	I	20	110	CLEARMONT	154	9	E E LONBAUGH	01
POLLARD NO 1	LITTLE COTTONWOOD DRAW	EARTH	1966	0	25	63	POWDERVILLE MT	35	95	P S LITTLE	01
PUFFBALL	SO PRONG DFADMAN CK	EARTH	1967	0	24	122	POWDERVILLE MT	35	98	W I MOORE	01
RATE & HUSON	PIN HEAD CR	EARTH	1910	I	20	101	CLEARMONT	154	6	W W RATE	01
REPUBLICAN	TOWN GULCH & EAST FORK	EARTH	1908	I	9	72	CLEARMONT	154	4	DONALD THOMSON	01
REYNOLDS NO 1	TWIN CREEK	EARTH	1972	I	44	889	WYOLA MT	35	16	HOMER DENIUS	01
REYNOLDS NO 2	TWIN CREEK	EARTH	1970	I	18	149	WYOLA MT	35	16	HOMER DENIUS	01
ROBERTS	BLACK STUMP CR	EARTH	1962	0	25	38	POWDERVILLE MT	35	105	D H ROBERTS	01
ROBERTS LUMAN DRAW	SOUTH DRY CREEK	EARTH	1952	I	23	128	ACME	100	10	GEORGE L ROBERTS	01
ROBINSON	LUMAN DRAW	EARTH	1964	S	26	45	POWDERVILLE MT	35	100	D H ROBERTS	01
SAWYILL	ROBINSON DRAW	EARTH	1956	0	26	104	POWDERVILLE MT	35	92	T A LORAH	01
SHILEY LAKE	SAWYILL CREEK	EARTH	1972	I	47	1,610	SHERIDAN	11,651	22	D H ROBERTS	01
SNIDER NO 1 TOWN DRAW	PRUNE CREEK	EARTH	1938	R	30	379	DAYTON WYO	396	17	US FOREST SERVICE	01
SNIDER NO 2	TOWN DRAW	EARTH	1961	0	22	95	CLEARMONT	154	6	R H SNIDER	01
SNIDER NO 3	SNIDER DRAW	EARTH	1952	I	25	44	POWDERVILLE MT	35	106	H R SNIDER	01

PURPOSES: I - IRRIGATION C - FLOOD CONTROL S - WATER SUPPLY O - OTHER
 H - HYDROELECTRIC N - NAVIGATION R - RECREATION 0 - OTHER

HAZARD POTENTIAL 1 - HIGH 2 - SIGNIFICANT 3 - LOW

INVENTORY OF DAMS IN THE UNITED STATES

WYOMING (CONT'D)
SHERIDAN COUNTY (CONT'D)

1982
1983

YEAR COMPLETED
PURPOSE
HEIGHT (FT)
MAX CAPACITY (ACRE-FT.)
NEAREST DOWNSTREAM CITY-TOWN-VILLAGE
POPULATION
DAM TYPE
OWNER

NAME OF DAM OR IMPOUNDMENT	RIVER OR STREAM	TYPE OF DAM	YEAR COMPLETED	PURPOSE	HEIGHT (FT)	MAX CAPACITY (ACRE-FT.)	NEAREST DOWNSTREAM CITY-TOWN-VILLAGE	POPULATION	DAM TYPE	OWNER
TURNER AND SWAN	DRY CREEK	EARTH	1897	I	23	176	MONARCH	35	10 3	ALAN BARKER
TWIN LAKES NO 1	CONY CREEK	EARTH	1971	S	52	1,668	SHERIDAN	11,651	23 3	CITY OF SHERIDAN
TWIN LAKES NO 2	SNAIL CREEK	EARTH	1971	S	19	328	SHERIDAN	11,651	23 3	CITY OF SHERIDAN
VFRONA	BEAVER CREEK	EARTH	1908	S	53	452	BIRNEY MT	35	55 3	G I & N W RAILROAD CO
WAGNER	COLUMBUS CREEK	EARTH	1973	I	47	792	MONARCH	35	15 3	PADLOCK RANCH CO
WARRINER NO 2	WARRINER DRAW	EARTH	1941	I	28	121	SHERIDAN	11,651	7 3	L T RAWLINGS
WFLER	CAMBELL GULCH	EARTH	1939	O	27	47	POWDERVILLE MT	35	92 3	A D WELER
WFSLEY	SOUTH FK EARLY CK	EARTH	1915	I	18	112	MONARCH	35	6 3	FRANK WESLEY
WFSTON	E FK RIG GOOSE CK OFFSTREAM	EARTH	1913	I	16	518	SHERIDAN	11,651	28 3	PARK RES CO
WHEDON NO 1	WHEDON GULCH	EARTH	1911	I	30	38	POWDERVILLE MT	35	92 3	EARL WHEDON
WINDY DRAW	WINDY DRAW	EARTH	1965	I	57	1,370	ACME	35	5 3	J E RICE & SONS INC
SUHLETT COUNTY										
BLACK JOE	BLACK JOE CREEK	ROCKFILL	1932	I	15	1,640	PINEDALE	948	50 3	US FOREST SERVICE
ROULTE LAKF	EAST FORK RIVER	EARTH	1934	I	14	563	PINEDALE	948	60 3	EAST FORK IRRIGATION CO
ROULDER LAKE	BOULDER CREEK	EARTH	1964	I	22	30,445	BOULDER	75	6 2	BOULDER IRR DIST
ROULDER LAKE DAM	BOULDER CREEK	EARTH	1964	I	25	22,280	BOULDER	50	8 2	BOULDER LAKE IRRIGATION
ROULTER	ROULTER CREEK	EARTH	1956	I	19	766	NONE		3	EAST FORK RES ASSN
DIVIDE	DIVIDE CREEK	EARTH	1954	I	10	1,681	ROULDER	75	19 3	J F VIRLE
FLKHORN	LITTLE SANDY CREEK	EARTH	1911	I	13	2,073	FARSON	50	43 3	JOE THOMPSON JR LIVE-
ERRAMOUSPF	ELK WASH	EARTH	1957	O	13	509	FARSON	50	20 3	GASTON ERRAMOUSPE
JOE RUDD	MEADOW CANYON CK OFFSTHFAM	EARTH	1941	I	14	187	MARBELTON	189	8 3	JOHN C RUDD & SON
KITCHEN	DUCK CREEK	EARTH	1966	I	15	165	BOULDER	75	22 3	THOMAS L KITCHEN
LITTLE SANDY LAKE DAM	LITTLE SANDY CREEK	EARTH	1908	I	15	1,462	PINEDALE WYO	948	50 3	US FOREST SERVICE
MCNINCH NO 1	BEAVER CREEK OFFSTREAM	EARTH	1947	S	24	1,571	BIG PINEY	663	8 2	E W MCNINCH
MCNINCH NO 2	MCNINCH DRAW	EARTH	1957	I	26	545	BIG PINEY	663	7 2	E W & LOIS MCNINCH
MIDDLE CREEK	MIDDLE PINFY CREEK	EARTH	1940	I	23	5,171	NONE		2	MCNINCH & KENNETH FEAR H

PURPOSES: I - IRRIGATION C - FLOOD CONTROL S - WATER SUPPLY D - DEBRIS CONTROL
H - HYDROELECTRIC N - NAVIGATION R - RECREATION O - OTHER

HARD POTENTIAL 1 - HIGH 2 - SIGNIFICANT 3 - LOW

INVENTORY OF DAMS IN THE UNITED STATES

WYOMING (CONT'D)
SUBLETTE COUNTY (CONT'D)

51
800

NAME OF DAM OR IMPOUNDMENT	RIVER OR STREAM	TYPE OF DAM	YEAR COMPLETED	RUR. POSE	RUR. HEIGHT (FT)	MAX CAPACITY (ACRE-FT.)	NEAREST DOWNSTREAM CITY-TOWN-VILLAGE	POPULATION	DIST. FROM DAM (MI.)	OWNER	
NEW FORK LAKE	NEW FORK RIVER	EARTH	1925	I	13	27,320	BOULDER	75	30	2	NEW FORK LAKE IRR DIST
POCKET CREEK LAKE	POCKET CREEK	ROCKFILL	1928	I	21	101	PINEDALE	948	58	3	TOMAS JOMEN & EDITH JENS
PROSPFCT NO 1	LITTLE SANDY CREEK OFFSTREAM	EARTH	1914	I	17	267	FARSON	50	26	3	CHRIS & ROSE JUEL
SILVER LAKE	SILVER CREEK	EARTH	1953	I	22	2,970	NONE			3	SILVER LAKE IRR DIST
SIXTY-SEVEN	SPRING CREEK OFFSTREAM	EARTH	1942	I	30	6,971	BIG PINEY	663	6	2	BAR CROSS LAND & LIVE D
SUNSET	DUCK CRFEK	EARTH	1966	R	16	119	BOULDER	75	22	3	LOONEY SIEVERS MASON
WARD RALL	WARD RALL DRAW	EARTH	1965	I	20	528	NONE			3	BOULDER IRR DIST
WILLOW LAKE	LAKE CREEK	EARTH	1955	I	18	32,125	BOULDER	75	22	3	BINNING BAYER JORGENSEN
ZFMHA	LONG DRAW & GRANITE GULCH	EARTH	1915	I	14	124	FARSON	50	37	3	MIDLAND LIVESTOCK CO
SWEETWATER COUNTY											
ALLIED NO 4 TAILINGS POND	NONE	ROCKFILL	1973	S	15	1,400	NONE				ALLIED CHEMICAL COMP
BIG SANDY	BIG SANDY CREEK	EARTH	1952	I	63	54,400	FARSON	160	16	3	BUREAU OF RECLAMATION
BIG SANDY DIKE	BIG SANDY CREEK OFFSTREAM	EARTH	1952	I	12	54,400	FARSRN	160	16	3	BUREAU OF RECLAMATION
BRANNAN NO 1	BRANCH OF BEAR CREEK	EARTH	1939	I	9	401	NONE			3	RED DESERT SHEEP CO
BRIGGS	DRY CHEEK	EARTH	1949	I	18	1,007	NONE			3	JOHN BRIGGS
HUSH CREEK	BUSH CREEK	EARTH	1945	I	20	28,290	NONE			3	BLAIR & HAY LAND & LIVE
LOAD DAHL DETENTION DAM NO 2	TR SOUTH BARREL SPRINGS DRAW	EARTH	1963	C	10	178	BAGGS	150	34	3	BUREAU OF LAND MANAGEMENT
DETENTION DAM 1504 NO 3	WINDMILL DRAW	EARTH	1941	C	10	281	BAGGS	180	39	3	BUREAU OF LAND MANAGEMENT
EAGLE NEST DRAW RESERVOIR NO 2	EAGLE NEST DRAW CLOSFD RASTN	EARTH	1945	O	7	106	NONE			3	BUREAU OF LAND MANAGEMENT
EAGLE NEST DRAW RESERVOIR NO 1	EAGLE NEST DRAW CLOSFD RASTN	EARTH	1945	O	7	118	NONE			3	BUREAU OF LAND MANAGEMENT
EDEN	LITTLE SANDY CREEK OFFSTREAM	EARTH	1910	I	15	7,500	NONE			3	BUREAU OF RECLAMATION
FNL BRANNAN NO 2	BEAR CREEK OFFSTREAM	EARTH	1937	I	6	1,053	NONE			3	RED DESERT SHEEP CO
FOURTEEN MILF RESERVOIR	FOURTEEN MILE CREEK	EARTH	1950	R	26	15	ROCK SPRINGS	15,000	14	2	BUREAU OF LAND MANAGEMENT
HADSELL	HADSELL DRAW	EARTH	1941	I	14	483	NONE			3	K M HADSELL
HAY	RED CHEEK	EARTH	1907	I	16	3,307	NONE			3	SWEETWATER CATTLE CO
JOHN BRICKSON	SPRINGS	EARTH	1911	I	15	164	NONE			3	JOHN ERICKSON

PURPOSES: I - IRRIGATION C - FLOOD CONTROL S - WATER SUPPLY D - DEFENSE H - HYDROELECTRIC N - NAVIGATION R - RECREATION O - OTHER

HAZARD POTENTIAL: 1 - HIGH 2 - SIGNIFICANT 3 - LOW

INVENTORY OF DAMS IN THE UNITED STATES

WYOMING (CONT'D)
 UINTA COUNTY (CONT'D)

1915
 1916
 1917

NAME OF DAM OR IMPROVEMENT	RIVER OR STREAM	TYPE OF DAM	YEAR COMPLETED	RUR. POSE	RUR. HEIGHT (FT)	MAX CAPACITY (ACRE-FT.)	NEAREST DOWNSTREAM CITY-TOWN-VILLAGE	POPULATION	DIST. FROM DAM (MI.)	OWNER	
FRICKSON	BLACKS FORK RIVER OFFSTREAM	EARTH	1908	I	8	127	FORT BRIDGER MILITARY RES	35	2	HANS ERICKSON	01
GRAHAM	E FORK SMITHS CREEK	EARTH	1945	I	28	330	MOUNTAIN VIEW	1,721	15	CLIFFORD F GRAHAM	01
GUILD	W MUDDY CREEK OFFSTREAM	EARTH	1958	I	24	555	CARTER	35	28	WILLIAM F BARKER	01
GUILD & DEAN	HIG MUDDY CREEK OFFSTREAM	EARTH	1966	I	29	1,144	CARTER	35	24	LT GUILD & DD DEAN	01
HEHR	BRANCH WILLOW CK	EARTH	1910	I	2R	556	EVANSTON	4,901	19	JOSEPH R BROADBENT	01
LITTLE PEIDMONT	HIG MUDDY CREEK OFFSTREAM	EARTH	1958	I	17	136	CARTER	35	24	L GUILD & M M DEAN	01
MARTIN	HAZOO HOLLOW	EARTH	1958	I	25	131	EVANSTON	4,901	13	JOHN J MARTIN	01
MASSAF	MILL CREEK OFFSTREAM	EARTH	1968	I	22	266	EVANSTON	4,901	21	LOWHAM MCGRAMMASAE	01
MECKS CARIN	BLACKS FORK RIVER	EARTH	1971	I	166	19,600	FT BRIDGER MILITARY RES	35	18	BRIDGER VALLEY WATER	01
MECKS CARIN	BLACKS FORK RIVER	ROCKFILL	1971	I	165	38,900	FORT BRIDGER	200	23	BUREAU OF RECLAMATION	01
MOSLANDER	COLD SPRING OR FIFTEEN CREEK	EARTH	1948	I	33	422				3 MOSLANDER & BRADBURY	01
MYERS	MILL CREEK OFFSTREAM	EARTH	1954	I	28	769	WOODRUFF UT	173	16	CHARLES A MYERS	01
PAINTER	PLEASANT VALLEY CREEK	EARTH	1952	I	26	265	WOODRUFF UT	173	28	PAINTER & CO	01
PAINTER NO 1	TOMS DRAW	EARTH	1940	O	10	125	GRANGER	137	50	PAINTER & CO	01
PATERSON LAKE	BLACKS FORK RIVER	EARTH	1907	I	12	1,649	GRANGER	137	35	FARMERS LAND & LIVE	01
PIEDMONT	HIG MUDDY CK	EARTH	1942	I	31	840	CARTER	35	26	LT GUILD & M M DEAN	01
POWERS STOCK	BLACK ROCK DRAW	EARTH	1965	O	9	206	GRANGER	137	33	VICTOR POWERS	01
REED	SAGE CREEK	EARTH	1960	I	39	1,538	GRANGER	137	41	ROSS L REED	01
SULPHUR CREEK	SULPHUR CREEK	EARTH	1964	I	48	8,778	EVANSTON	4,901	10	SULPHUR CREEK RES CO	01
TYPPEBARY	SMITHS FORK CREEK OFFSTREAM	EARTH	1928	I	12	426	NONE			3 D E & F D MURRAY	01
VACHER	DROUN CREEK	EARTH	1947	I	25	42	CARTER	35	38	GASTON & C E VACHER	01
VAN TASSFL LAKE	E FORKS CREEK OFFSTREAM	EARTH	1901	I	13	1,137	CARTER	35	34	UTAH-WYO LAND & LIVE	01
WALL DEVELOPMENT CO	QUARRY CREEK OFFSTREAM	EARTH	1949	I	25	1,260	FORT BRIDGER MILITARY RES	35		2 WALL DEVELOPMENT CO	01
WOODRUFF NARROWS	BEAR RIVER	EARTH	1962	I	55	35,500	WOODRUFF UT	173	9	2 WYOMING WOODRUFF NARROW	01
WASHKATIE COUNTY											
BLAKE-DEFNTON NO 1	GOOSEFEARBY CREEK	EARTH	1916	I	13	265	WORLAND	5,806	14	3 S A WORTHAM MRS L C ADAM	01

PURPOSES: I - IRRIGATION C - FLOOD CONTROL S - WATER SUPPLY D - DEBRIS CONTROL
 H - HYDROELECTRIC N - NAVIGATION R - RECREATION O - OTHER

HAZARD POTENTIAL 1 - HIGH 2 - SIGNIFICANT 3 - LOW

INVENTORY OF DAMS IN THE UNITED STATES

WYOMING (CONT'D)
WASHAKIE COUNTY (CONT'D)

NAME OF DAM OR IMPROVEMENT	RIVER OR STREAM	TYPE OF DAM	YEAR COMPLETED	PILE POSITION	HEIGHT FT.	MAX. CAPACITY (ACRE FT.)	NEAREST DOWNSTREAM CITY/TOWN/VILLAGE	POPULATION	DIET FROM DAM (MT)	OWNER
BLAKE DETENTION NO. 2	GOOSEBERRY CREEK	EARTH	1911	I	11	167	WORLAND	5,806	14	S A WORTHAM MKS. 01
BROKENBACK	SPRING BRANCH BROKENBACK CR. M	EARTH	1923	I	18	397	ANDERSON	167	30	L C ADAM ED CAROTHERS 01
BUFFALO NO. 1 DETENTION DAM	NORTH FORK BUFFALO CREEK	EARTH	1970	O S	22	323	TENSLEEP WYOMING	314	25	BUREAU OF LAND MANAGEMENT 01
CHIEF CREEK DETENTION DAM	CHIEF CREEK	EARTH	1961	O	11	377	WORLAND WYOMING	5,806	23	BUREAU OF LAND MANAGEMENT 01
DENVER JAKE DETENTION DAM	LITTLE DENVER JAKE DAM	EARTH	1957	O	17	112	WORLAND WYOMING	5,806	22	BUREAU OF LAND MANAGEMENT 01
GREEN HILLS	HUNWAY DRAW	EARTH	1971	I R	15	115	MANDERSON	167	23	BUREAU OF LAND MANAGEMENT CITY OF WORLAND WYO 01
HAMPDEN DETENTION DAM	ANTELOPE DRAW	EARTH	1963	O	28	45	WORLAND WYOMING	5,806	27	BUREAU OF LAND MANAGEMENT 01
HILLBERRY	GOOSEBERRY CREEK	EARTH	1947	I	24	136	WORLAND	5,806	23	BUREAU OF LAND MANAGEMENT HARRY HULLBERRY 01
J. SMITH	ALKALI SPRING	EARTH	1943	I	12	133	MANDERSON	167	31	J E SMITH 01
LEITHAD	SAND DRAW	EARTH	1972	I	26	42	MANDERSON	167	17	MILO A LILLIAN LEITHAD 01
LITTLE JOE DETENTION DAM	ANTELOPE DRAW	EARTH	1964	O	14	76	WORLAND WYOMING	5,806	26	BUREAU OF LAND MANAGEMENT 01
MEADOW LARK LAKE	EAST TENSLEFF CREEK	EARTH	1938	R O	28	3,509	TENSLEEP WYO	320	16	US FOREST SERVICE 01
ORCHARD	LOVE TREE CREEK	EARTH	1925	I S	28	347	TENSLEEP	314	41	CHARLES F ORCHARD 01
ORCHARD	NORWOOD RIVER	EARTH	1941	I	38	348	TENSLEEP	314	37	R W ORCHARD 01
WAYS DETENTION DAM	TR ANTELOPE DRAW	EARTH	1963	O	10	85	WORLAND WYOMING	5,806	25	BUREAU OF LAND MANAGEMENT 01
RED BANK	LITTLE CANON CREEK	EARTH	1924	I	43	219	TENSLEEP	314	31	RED BANK CATTLE CO 01
ROCK WATERHOLE DETENTION DAM	ROCK WATERHOLE CREEK	ROCKFILL EARTH	1958	O	12	296	WORLAND WYOMING	5,806	24	BUREAU OF LAND MANAGEMENT 01
SAND BUTTE DETENTION DAM	TR-FIFTEEN MILE CREEK	EARTH	1952	O	16	193	WORLAND WYOMING	5,806	8	BUREAU OF LAND MANAGEMENT 01
TWO WASH DETENTION DAM	WAGON PRONG	EARTH	1964	O	19	108	WORLAND WYOMING	5,806	27	BUREAU OF LAND MANAGEMENT 01
UPPER	SPRING BRANCH BROKENBACK CR	EARTH	1922	I	13	373	MANDERSON	167	31	ED CAROTHERS 01
WIDE DRAW DETENTION DAM	TR-FIFTEEN MILE CREEK	EARTH	1952	I	13	50	WORLAND WYOMING	5,806	9	BUREAU OF LAND MANAGEMENT 01
WORTHAM	GOOSEBERRY CREEK	EARTH	1915	I S	18	115	WORLAND	5,806	16	BUREAU OF LAND MANAGEMENT GEORGE WORTHAM 01
WESTON COUNTY										
BAKER NO. 1	FLOOD CREEK	EARTH	1956	O	31	146	HULETT	335	54	PAUL BAKER 01
BAKER NO. 2	WELL CREEK	EARTH	1958	O	24	142	HULETT	335	53	PAUL BAKER 01
BARRETT FLOODWATER	BARRETT DRAW	EARTH	1973	C	34	694	NONE			RUTH GASKILL 01

PURPOSES: I - IRRIGATION C - FLOOD CONTROL S - WATER SUPPLY D - DEBRIS CONTROL
H - HYDROELECTRIC N - NAVIGATION R - RECREATION O - OTHER

HAZARD POTENTIAL: 1 - HIGH 2 - SIGNIFICANT 3 - LOW

INVENTORY OF DAMS IN THE UNITED STATES



WYOMING (CONT'D)
 4-STON COUNTY (CONT'D)

NAME OF DAM OR IMPROVEMENT	RIVER OR STREAM	TYPE OF DAM	YEAR COMPLETED	PURPOSE	HEIGHT (FEET)	MAX CAPACITY (GAL. OR CU. YD.)	NEAREST DOWNSIDE TOWN OR VILLAGE	APPROX. COST (\$)	DIST. FROM DAM (MILES)	OWNER	1950 3 8
ALKALI CREEK	ALKALI CREEK	EARTH	1940	O	23	322	HULETT	335	53	WESTON COUNTY	01
WELL DRAW	WELL DRAW	EARTH	1970	I	25	35	SKULL CREEK OIL FIELD	7	18	LEO PERINO	01
BEAVER CR	BEAVER CR	EARTH	1960	O	15	166	BEAVER OIL FIELD	5	31	JOHN MATERI	01
COYOTE CREEK	COYOTE CREEK	EARTH	1919	I	7	160	EDGE MONT SD	1,174	67	IDA & EDWARD SPAINBERG	01
SPRING CREEK	SPRING CREEK	EARTH	1963	O	26	49	EDGE MONT S D	1,174	53	FRANK THOMPSON	01
CEDAR GULCH	CEDAR GULCH	EARTH	1954	I	24	418	HULETT	335	24	GERALDINE ARLEDGE	01
CKEENE DRAW	CKEENE DRAW	EARTH	1949	O	23	56	CLAPTON	50	9	US FOREST SERVICE	01
WILDLIFE DRAW	WILDLIFE DRAW	EARTH	1963	O	23	69	NONE			US FOREST SERVICE	01
LOGPOLE CREEK	LOGPOLE CREEK	EARTH	1904	I	6	120	EDGE MONT SD	1,174	33	PUSIF T CLARK	01
SOUTH FORK BEAVER CREEK	SOUTH FORK BEAVER CREEK	EARTH	1969	O	16	83	NONE			US FOREST SERVICE	01
MILLT DRAW	MILLT DRAW	EARTH	1953	I	13	146	EDGE MONT S D	1,174	41	JOE SHOSTAK	01
SKULL CREEK	SKULL CREEK	EARTH	1912	I	21	341	EDGE MONT SD	1,174	54	J & J C & MARY A HILLEN	01
SKULL CREEK	SKULL CREEK	EARTH	1912	I	22	312	EDGE MONT SD	1,174	54	J L BAIRL	01
FIELD DRAW	FIELD DRAW	EARTH	1957	O	20	61	NONE			US FOREST SERVICE	01
SOUTH FIELD DRAW	SOUTH FIELD DRAW	EARTH	1960	O	36	72	NONE			US FOREST SERVICE	01
MARVIS DRAW	MARVIS DRAW	EARTH	1940	I	10	164	EDGE MONT S D	1,174	27	MAT FILLINGER	01
FROG CREEK	FROG CREEK	EARTH	1955	O	13	130	EDGE MONT	1,174	61	SHERWIN BROS	01
MORRIS HOUST	MORRIS HOUST	EARTH	1970	S	13	125	EDGE MONT S D	1,174	32	JOHN HUTT	01
BLACK TAIL CREEK	BLACK TAIL CREEK	EARTH	1946	O	29	956	EDGE MONT S D	1,174	36	MINNIE HOWELL	01
BEAVER CREEK	BEAVER CREEK	EARTH	1924	I	14	420	EDGE MONT SD	1,174	55	F L HUFF	01
DRAW TRIB WIND RIVER	DRAW TRIB WIND RIVER	EARTH	1912	I	16	120	HULETT	335	43	J W & M J LUMAN	01
SHARP CREEK	SHARP CREEK	EARTH	1941	I	11	101	HULETT	335	23	KENNETH K KELLNER	01
MUSH CREEK	MUSH CREEK	EARTH	1970	I	24	1,768	EDGE MONT SD	1,174	40	JOSEPH J KLODT	01
SMALL CREEK	SMALL CREEK	EARTH	1940	O	25	222	HOORCROFT	981	19	US FOREST SERVICE	01
PELE DRAW	PELE DRAW	EARTH	1955	I	14	153	EDGE MONT S D	1,174	42	RENEVIEVE ALMONETT	01
WINDY CREEK	WINDY CREEK	EARTH	1948	I	13	134	EDGE MONT SD	1,174	66	J A MINIER	01
WINDY CREEK	WINDY CREEK	EARTH	1948	I	13	243	EDGE MONT SD	1,174	27	FRANK A BISSELL	01

1 - HIGH 2 - SIGNIFICANT 3 - LOW

INVENTORY OF DAMS IN THE UNITED STATES

WYOMING (CONT'D)
WESTON COUNTY (CONT'D)

NAME OF DAM OR IMPOUNDMENT	RIVER OR STREAM	TYPE OF DAM	YEAR COMPLETED	PUR. COM. PLETED	HEIGHT (FT)	MAX CAPACITY (ACRE FT.)	NEAREST DOWNSTREAM CITY, TOWN, VILLAGE	POPULATION (MI.)	DIST. FROM DAM (MI.)	OWNER	DIST. FROM DAM (MI.)	OWNER
MARGUERITE	DRY RUN-OFF E DRAINAGE BLACKO STOCKADE BEAVER CR	EARTH	1916	I	17	68	EDGEMONT SD	1,174	77	MARGUERITE D TURNER	77	MARGUERITE D TURNER
MARTIN THOMPSON	STOCKADE BEAVER CR	EARTH	1939	O	25	265	EDGEMONT SD	1,174	50	WESTON COUNTY	50	WESTON COUNTY
MARY FILLIN	OIL CREEK	EARTH	1928	I	19	900	EDGEMONT SD	1,174	49	MINNIE W HOWELL	49	MINNIE W HOWELL
MATERI NO 2	BEAVER CREEK	EARTH	1950	O	13	139	OSAGE OIL FIELD	7	16	JOHN MATERI	16	JOHN MATERI
MICHAELS	MICHAELS DRAW	EARTH	1950	O	15	125	EDGEMONT S D	1,174	36	ROSCOE MICHAELS	36	ROSCOE MICHAELS
MINTER	SHEEP CANYON CREEK	EARTH	1912	I	24	582	EDGEMONT SD	1,174	61	EDA MINTER	61	EDA MINTER
MIRICH	WIND CREEK	EARTH	1953	I	13	252	HULETT	335	43	STEVEN MIRICH JR	43	STEVEN MIRICH JR
MORTON NO F S 9-231-38	RUSSELL DRAW	EARTH	1971	O	26	19	NONE			US FOREST SERVICE		US FOREST SERVICE
MUSH CREEK	MUSH CREEK	EARTH	1940	O R	19	90	NONE			US FOREST SERVICE		US FOREST SERVICE
MYRTLE	ALKALI DRAW	EARTH	1909	I	16	91	HULETT	335	50	C L WARE	50	C L WARE
NELSON	DRY DRAW TRIB OIL CREEK	EARTH	1908	I	16	230	EDGEMONT SD	1,174	43	A M NELSON	43	A M NELSON
PERINO	SPRING DRAW	EARTH	1953	I	43	73	EDGEMONT S D	1,174	60	MATT PERINO	60	MATT PERINO
ROBBERS ROOST	ROBBERS ROOST CREEK	EARTH	1955	I	20	1,989	EDGEMONT S D	1,174	24	RALPH FILLINGER	24	RALPH FILLINGER
ROSFAN	ROSEAN DRAW	EARTH	1955	O	21	117	NEWCASTLE	4,345	11	PHIL ROSEAN	11	PHIL ROSEAN
RUSSELL STORAGE	CEDAR NOR CREEK	EARTH	1955	I	26	955	HULETT	335	25	KENNETH KELLNER	25	KENNETH KELLNER
S LODGE POLE NO 1	WELL DRAW	EARTH	1969	O	18	220	CLARETON OIL FIELD	7	15	ERNEST TODD	15	ERNEST TODD
SCS BEAVER CREEK	BEAVER CREEK	EARTH	1940	O R	16	70	NONE			US FOREST SERVICE		US FOREST SERVICE
SEDGWICK	ALKALI CREEK	EARTH	1962	O	23	169	EDGEMONT S D	1,174	45	L T SEDGWICK	45	L T SEDGWICK
SHERWIN 9-249-6	COTTONWOOD CREEK	EARTH	1963	O	24	97	NONE			US FOREST SERVICE		US FOREST SERVICE
SIX MILF	LONG DRAW	EARTH	1959	O R	19	59	NONE			US FOREST SERVICE		US FOREST SERVICE
SLIDE	STOCKADE BEAVER CREEK	EARTH	1961	O	25	113	EDGEMONT S D	1,174	20	DELBERT ROBINSON	20	DELBERT ROBINSON
SPENCER	STOCKADE BEAVER CREEK	EARTH	1952	I	36	2,847	EDGEMONT S D	1,174	38	OHIO COMPANY	38	OHIO COMPANY
SPENCER 9-250-2	LITTLE FROG CREEK	EARTH	1939	O	25	53	HAMPSHIRE	50	19	US FOREST SERVICE	19	US FOREST SERVICE
SPENCER NO 2	STOCKADE BEAVER CREEK	EARTH	1961	O	20	173	EDGEMONT S D	1,174	34	ANDERSON DUNHAM INC	34	ANDERSON DUNHAM INC
SPRING DRAW	SPRING DRAW	EARTH	1959	O	23	78	EDGEMONT S D	1,174	53	LATAL FISHER	53	LATAL FISHER
STAFF	SHOOSTAK DRAW	EARTH	1953	O	15	390	EDGEMONT S D	1,174	40	JOE SHOOSTAK	40	JOE SHOOSTAK
THOMAS	FOUR BUFFALO CREEK	EARTH	1948	I	21	145	HULETT	335	37	ROY F KIMSEN	37	ROY F KIMSEN

PURPOSES: I - IRRIGATION C - FLOOD CONTROL S - WATER SUPPLY D - DEBRIS CONTROL H - HYDROELECTRIC N - NAVIGATION R - RECREATION O - OTHER HAZARD POTENTIAL: 1 - HIGH 2 - SIGNIFICANT 3 - LOW

INVENTORY OF DAMS OF THE UNITED STATES
INDEX FOR WYOMING

N A M E	ID. NO.	P A G E	N A M E	ID. NO.	P A G E
2-A			ARROHEAD	WY 1005	F-51-17
4 X	WY 1238	F-51-14	ARTESIAN	WY 911	F-51-5
AW D5	WY 623	F-51-45	ASHENRACH	WY 662	F-51-46
66 PASTURES DAM	WY 434	F-51-37	AUER	WY 1037	F-51-20
74 NO 2	WY 141	F-51-22	AUZOU I NO 1	WY 486	F-51-46
7XL DAM	WY 1481	F-51-24	AUZOU I NO 2	WY 487	F-51-46
9 H 6 NO 2	WY 31	F-51-30	BARBITT DAM	WY 138	F-51-22
A & P NO 1	WY 224	F-51-32	BACLEY BRGS	WY 43	F-51-43
A H CORR	WY 266	F-51-14	BAD LAND NO 1	WY 812	F-51-37
A L LIND NO 1	WY 243	F-51-32	BAD LAND NO 2	WY 744	F-51-37
ARNFY NO 1	WY 309	F-51-37	BADURA NO 1	WY 1143	F-51-41
ADAMS	WY 411	F-51-14	BADWATER CREEK	WY 1098	F-51-32
ADAMS NO 2	WY 358	F-51-9	BAKER	WY 661	F-51-46
ADELATDF	WY 244	F-51-32	BAKER NO 1	WY 1013	F-51-53
AFTON ELECTRIC	WY 959	F-51-24	BAKER NO 2	WY 1015	F-51-53
AGNFS	WY 1099	F-51-4	BAKER NUMRER 1	WY 172	F-51-22
AIMO	WY 520	F-51-37	BAKER STOCK	WY 316	F-51-14
ALBERT NO 2	WY 1280	F-51-31	BAKKEN ESMAY	WY 365	F-51-14
ALBERT WARDELL ENL	WY 307	F-51-32	BALDWIN	WY 671	F-51-46
ALCOVA	WY 1250	F-51-31	BALDWIN NO 2	WY 837	F-51-24
ALKALT	WY 513	F-51-24	BALLARD	WY 620	F-51-14
ALKALT CRFFA	WY 1052	F-51-4	BALLARD NO 3	WY 720	F-51-14
ALLEY	WY 1290	F-51-32	BALLARD NO 4	WY 758	F-51-37
ALLIEN NO 4 TAILINGS POND	WY 1454	F-51-32	BANKS CREEK	WY 759	F-51-37
ALUM CREEK NO 1	WY 1425	F-51-20	BAR M NO 1 DAM	WY 876	F-51-17
ALVA	WY 646	F-51-45	BAR M NO 2 DAM	WY 151	F-51-1
AMELIA NO 1	WY 1397	F-51-50	BAR M NO 3	WY 179	F-51-1
AMERADA	WY 534	F-51-37	BARBEE	WY 178	F-51-1
AMOS	WY 1133	F-51-32	BARNEY NO 2	WY 1177	F-51-41
ANCHOR	WY 531	F-51-37	BARREL FLOODWATER DETENTION	WY 955	F-51-5
ANDERSON	WY 556	F-51-24	BARTON	WY 1289	F-51-53
ANGLF DETENTION DAM	WY 1054	F-51-5	RASCH	WY 929	F-51-18
ANNIS	WY 1298	F-51-24	BASIN NO 1	WY 776	F-51-24
ANTELOPE	WY 9	F-51-9	HASIN NO 2	WY 962	F-51-18
ANTELOPE	WY 1400	F-51-41	RASKETT	WY 953	F-51-16
ANTELOPE HILL	WY 405	F-51-32	RAST NO 1	WY 595	F-51-32
ANTELOPE NO 1	WY 1434	F-51-32	RATES	WY 862	F-51-37
ANTELOPE	WY 867	F-51-14	BATTLE CREEK	WY 1021	F-51-5
ANTELOPE	WY 390	F-51-9	BATTLE AXE	WY 238	F-51-32
ANTELOPE	WY 335	F-51-9	RATTLE CREEK	WY 1135	F-51-20
ANTELOPE HILL	WY 978	F-51-17	RAUMFALK	WY 924	F-51-18
ANTWERP	WY 201	F-51-14	REAR	WY 1016	F-51-5
APPLEGATE	WY 657	F-51-46	REAR CLAW LOVE NO 1	WY 841	F-51-32
ARASTFW	WY 552	F-51-24	REAR CREEK NO 1	WY 1458	F-51-32
ARNOLD	WY 350	F-51-9	REARDSLEY NO 1	WY 674	F-51-46
ARNOLD	WY 1062	F-51-24	REAVER	WY 433	F-51-14
ARNOLD NO 1	WY 274	F-51-22		WY 1078	F-51-37
	WY 969	F-51-37		WY 348	F-51-9

I N V E N T O R Y O F D A M S O F T H E U N I T E D S T A T E S

I N D E X F O R W Y O M I N G

N A M E	I D . N O .	P A G E	N A M E	I D . N O .	P A G E
REAVER DAM	WY 97	F-51-30	BLAKE-DENTON NO 2	WY 1115	F-51-53
REAVERS LAKE	WY 1243	F-51-51	BLISS NO 1	WY 419	F-51-37
REAVERS	WY 404	F-51-9	BLISS NO 1 DAM	WY 126	F-51-1
RECKWITH	WY 734	F-51-14	BLONDE	WY 960	F-51-24
REERY NO 2	WY 380	F-51-1	BLUE BANK	WY 221	F-51-32
RELISH	WY 696	F-51-46	BLUE RIDGE DETENTION DAM	WY 1402	F-51-4
RELKMAP CR NO 5	WY 1187	F-51-41	ROB	WY 454	F-51-25
RELKMAP CR NO 1	WY 1110	F-51-41	ROB	WY 445	F-51-25
RELKMAP CR NO 4	WY 1109	F-51-41	ROB DIXON NO 1 RES	WY 588	F-51-25
RELKMAP CREEK NO 2	WY 1178	F-51-41	ROGGY	WY 580	F-51-37
RELL R SCRANTON NO 1	WY 74	F-51-1	ROHNKE	WY 582	F-51-38
RELL R SCRANTON NO 1	WY 1318	F-51-1	BOLTER LAKE	WY 170	F-51-43
RELL AND SCRANTON NO 2	WY 146	F-51-1	BONER	WY 1366	F-51-49
RELL DAM	WY 108	F-51-1	BONNEVILLE	WY 949	F-51-38
REN	WY 711	F-51-25	ROSLER	WY 1155	F-51-20
RENCH CANAL	WY 1086	F-51-4	ROULDER LAKE	WY 333	F-51-10
RENME	WY 1080	F-51-54	ROULDER LAKE DAM	WY 1195	F-51-49
RENONTA	WY 976	F-51-5	ROULTER	WY 1362	F-51-49
RENTLEY	WY 190	F-51-32	ROWL	WY 1219	F-51-49
RENGER	WY 919	F-51-18	ROYKEN NO 2	WY 810	F-51-54
RENGMAN LAKE	WY 1267	F-51-51	ROYSEN	WY 687	F-51-5
REERY	WY 355	F-51-1	RRAINERD	WY 1299	F-51-20
REHYS NO 1	WY 821	F-51-14	BRANCH	WY 873	F-51-54
REHUREM	WY 1137	F-51-4	BRANNAN NO 1	WY 1453	F-51-32
RETTY	WY 984	F-51-18	BRANTON DITCH	WY 1223	F-51-50
RETTY NO 1	WY 613	F-51-14	BRESSLER	WY 449	F-51-32
RIG BOY	WY 602	F-51-25	BREWSTER	WY 250	F-51-14
RIG CHIFF	WY 1429	F-51-32	BRIDGE	WY 1027	F-51-33
RIG DELANEY	WY 422	F-51-54	BRIGGS	WY 1432	F-51-33
RIG DONALDSON	WY 1480	F-51-25	BROADBENT NO 2	WY 1198	F-51-50
RIG GOUSE PARK	WY 462	F-51-46	BROCK	WY 1247	F-51-51
RIG HORN	WY 459	F-51-25	BROKEN JAW	WY 710	F-51-25
RIG JOEY NO 1	WY 746	F-51-37	BROKENBACK	WY 489	F-51-6
RIG PIPE	WY 1443	F-51-32	BROOM CREEK	WY 1064	F-51-53
RIG PIPEY	WY 1170	F-51-41	BROWN	WY 275	F-51-43
RIG RFD	WY 1450	F-51-32	BROWN NO 1	WY 483	F-51-6
RIG SANDY	WY 1387	F-51-50	BROWN NO 1	WY 1130	F-51-4
RIG SANDY DIKE	WY 1386	F-51-50	BROWN NO 2	WY 315	F-51-1
RIG VON DETENTION DAM	WY 1401	F-51-4	HUCK	WY 429	F-51-14
RIGHORN RES DAM NO 1	WY 1335	F-51-25	BUCK	WY 293	F-51-44
RIGHORN RES DAM NO 2	WY 1336	F-51-25	BUCK DRAW	WY 359	F-51-10
RIGHORN RES DAM NO 3	WY 1337	F-51-25	BUCK PASTURE	WY 722	F-51-14
BLACK JOE	WY 1365	F-51-49	RUCK SPRINGS DETENTION DAM	WY 1403	F-51-41
BLACK NO 2	WY 80	F-51-43	RUCKLIN NO 2	WY 369	F-51-33
BLACK TAIL NO 1	WY 946	F-51-37	RUCKLIN NO 3	WY 407	F-51-33
BLACKTAIL	WY 930	F-51-18	RUCKNUM	WY 236	F-51-33
BLAKE	WY 1212	F-51-51	RUFFALO RILL	WY 1300	F-51-42
BLAKE-DENTON NO 1	WY 1116	F-51-52			

I N V E N T O R Y O F D A M S O F T H E U N I T E D S T A T E S
I N D E X F O R W Y O M I N G

N A M E	I D. N O.	P A G E	N A M E	I D. N O.	P A G E
CONLEY	DAVIS NO 2
CONSOLIDATED NO 3	DAWSON
COOK	DAY ORE PAD
COOK	DAY SOUTH
COOK LAKE	DEAN NO 1
COOPER	DEAN SPRINGS
COOPER	DEAVER NO 1
COOPER	DEBATABLE
CORPENTING	DEEP
CORRALS	DELRERT JONES
COTTONWOOD	DENNIS
COTTONWOOD LAKE	DENVER JAKE DETENTION DAM
COULTCH NO 1	DEFENTION CASE BIER 1
COW CAMP	DETENTION DAM 1392 N02
COW CREEK LAKE	DETENTION DAM 1392 N04
COX	DETENTION DAM 1492 N03
CRAIN	DETENTION DAM 1492 N04
CRANE	DETENTION DAM 1492 N05
CROPTON	DETENTION DAM 1492 N06
CROOKED CREEK DETENTION DAM	DETENTION DAM 1492 N07
CROPPED NO 2	DETENTION DAM 1492 N08
CROSS & CRUSE CK DITCH CO	DETENTION DAM 1493 N01
CROSS CREEK RESERVOIR	DETENTION DAM 1592 N01
CROW CREEK	DETENTION DAM 1593 #2
CROWN NO 1 DAM	DETENTION DAM 1593 #3
CROWN NO 2 DAM	DETENTION DAM 1593 N01
CRYSTAL LAKE	DETENTION DAM 1594 N03
CRYSTAL LAKE DAM	DETENTION DAM B-2
CULFK	DETENTION DIKE B-3
CULP NO 1	DETENTION PINE RIDGE 1
CULP	DETENTION RESERVOIR 1492 N02
CULTRA	DEUEL
CUMMINGS NO 9-32R-2	DICK NO 1
CUNDALL	DICKERSON
DAD DAHL DETENTION DAM N02	DIPPER LAKE
DAD LAWSON DETENTION DAM 1593 #6	DIPPER LAKE NO 2
DALE NO 1	DIVIDE
DALY	DIXON
DALY	DIXON
DAMROW	DODD
DANA	DOE
DANA MEADOWS	DOGIE NO 3
DANIEL F HUDSON	DOLORES NO 1
DARLINGTON NO 1	DOME LAKE
DARRAH NO 1	DOME LAKE NO 1
DARRAH NO 2	DOME ROCK
DARRAH NO 3	DONAHUE
DAVIDSON			
DAVIS			

INVENTORY OF DAMS OF THE UNITED STATES
INDEX FOR WYOMING

N A M E	ID. NO.	P A G E	N A M E	ID. NO.	P A G E
DONALDSON	WY 626	F-51-25	ELLIOT	WY 728	F-51-54
DONLIN	WY 1435	F-51-33	ELLIS	WY 1459	F-51-33
DONNA	WY 102A	F-51-6	EMMA LANCHBURY	WY 1111	F-51-42
DORR	WY 936	F-51-15	ENDGATE	WY 476	F-51-6
DOORLF L	WY 180	F-51-44	ENL BAIRD NO 2	WY 939	F-51-54
DOUGLAS FISHING LAKE NO 1	WY 317	F-51-15	ENL BRANNAN NO 2	WY 1230	F-51-50
DOYEN	WY 779	F-51-25	ENL J L BAIRD NO 1	WY 938	F-51-54
DRESHER	WY 1011	F-51-6	ENL JESSE	WY 982	F-51-18
DRISKILL	WY 920	F-51-18	ENL LITTLE PINE RIDGE	WY 961	F-51-18
DRY CHEFFK	WY 1183	F-51-42	ENL OF GRANDY	WY 1049	F-51-21
DRY CHEFFK	WY 447	F-51-25	ENL OF NIELSON	WY 1047	F-51-21
DRY CHEFFK NO 1	WY 826	F-51-15	ENL PEARL	WY 1051	F-51-21
DRY GULCH	WY 387	F-51-11	ENL UPPER SUNSHINE	WY 1097	F-51-42
DRY HOLF	WY 1457	F-51-33	ENTERPRISE	WY 1057	F-51-21
DRY MUDDY	WY 237	F-51-33	ERICKSON	WY 1272	F-51-52
DRY POISON IRRIGATION	WY 603	F-51-25	ERRAMOUSPE	WY 1216	F-51-49
DUCK CHEFFK NO 1 DAM	WY 106	F-51-1	FSHOM	WY 153	F-51-44
DUHLING	WY 251	F-51-15	ESKEW NO 2	WY 875	F-51-15
DULL	WY 757	F-51-15	ESTELLA	WY 894	F-51-21
DULL KNIFE	WY 557	F-51-25	ETHYL NO 1	WY 553	F-51-26
DUNCAN	WY 666	F-51-46	ETHYL NO 2	WY 555	F-51-26
DUNN NO 1	WY 263	F-51-15	EVANSVILLE STORAGE	WY 256	F-51-34
DURHAM	WY 1255	F-51-6	EWEN	WY 1157	F-51-4
DUTTON	WY 354	F-51-1	EWEN PENCE GULCH	WY 1156	F-51-4
DWIGHT	WY 782	F-51-25	EXPERIMENT STATION	WY 13	F-51-30
DWITE	WY 861	F-51-25	EYCHANER	WY 597	F-51-26
DZENDOLFT	WY 678	F-51-46	F C R DETENTION	WY 739	F-51-6
E F WARFMAN	WY 1075	F-51-18	FALXA NO 1	WY 536	F-51-26
EAGLE CANYON	WY 394	F-51-33	FAURER NO 1	WY 542	F-51-26
EAGLE LAKE	WY 1191	F-51-42	FENS LAND NO 2	WY 1030	F-51-34
EAGLE NEST DRAW RESERVOIR NO 1	WY 1394	F-51-50	FIELD	WY 1356	F-51-54
EAGLE NEST DRAW RESERVOIR NO 2	WY 1393	F-51-50	FIELD 9-207-5	WY 1326	F-51-54
EAST	WY 1193	F-51-51	FIELDS	WY 467	F-51-38
EAST	WY 1176	F-51-21	FILLINGER	WY 773	F-51-54
EAST	WY 254	F-51-15	FINLEY	WY 352	F-51-11
EAST FORK WOLF CREEK	WY 1483	F-51-33	FIRNEKAS	WY 484	F-51-34
EAST NO 1 REARDSLEY	WY 742	F-51-38	FIRST ENL FAIRVIEW EXTENSION	WY 1162	F-51-4
EAST SIDE NO 2	WY 193	F-51-15	FIRST ENL THOMSEN	WY 1118	F-51-42
EAST SIDE NO 3	WY 193	F-51-15	FISH STOCKWATER	WY 468	F-51-26
EATON	WY 655	F-51-6	FISHER	WY 558	F-51-26
ERERHARD NO 1	WY 1126	F-51-4	FITZGERALD	WY 636	F-51-6
FCHEMAM	WY 830	F-51-6	FIVE SPRINGS NO 1	WY 1125	F-51-4
EDEN	WY 1388	F-51-50	FIVE SPRINGS NO 2	WY 1122	F-51-4
EDGEFTRON	WY 1071	F-51-6	FLAMERITY	WY 222	F-51-34
EDWARDS NO 3	WY 851	F-51-18	FLAT	WY 901	F-51-6
ELIAS P	WY 1285	F-51-31	FLFETWOOD	WY 85A	F-51-26
FLKHORN	WY 1237	F-51-49	FLOCKHART	WY 1128	F-51-5
ELLA RESERVOIR DAM	WY 149	F-51-1	FONTENELLE	WY 1389	F-51-31

INDEX FOR WYOMING
INVENTORY OF DAMS OF THE UNITED STATES

N A M E	ID. NO.	P A G E	N A M E	ID. NO.	P A G E
FORD NO 1	GILLETTE FISHING LAKE
FORDYCE DEER CR	GILLETTE
FORDYCE TEPEE NO 1	GLADE
FORTIFICATION	GLEASON NO 2
FOSSIL	GLENDON
FOSTER	GLENDON DIKE NO 1
FOSTER NO 3	GLENDON DIKE NO 2
FOSTER RES 1	GLENDON DIKE NO 3
FOUR H	GLOMILL DAM
FOUR MILE	GOLDEN CLOVER NO 1
FOURTEEN MILF RESERVOIR	GOOD NO 1
FOWLER	GOOTCHY
FOX FARM	GORMAN NO 2
FRANKLIN	GOSHEN NOS 1 AND 2
FRED	GOTTSBERG SHED
FRED DILTS NO 4	GOULD
FRED HFRSIG	GOVERNMENT NO 1
FRED NO 1	GOVERNMENTNO1 RESERVOIR
FREDMAN NO 3	GRAHAM
FRENCH	GRAHAM NO 2
FROEHNFR	GRANGER RESERVOIR
FROG CREEK NO 1	GRANITE SPRINGS
FROST	GRANT
FRYBERGER	GRANT CREEK
FRYE LAKE	GRASS CREEK
FUBAM DETENTION DAM	GRASS CREEK NO 2
G K	GRASS CREEK NO 3
GAFFORD	GRASSY LAKE
GANTZ	GRAY REEF
GARDNER	GREASEWOOD
GARDNER NO 3	GREEN CARIN
GARNETT	GREEN CARIN NO 3
GARRETT	GREEN HILLS
GARY	GREENOUGH
GASKILL	GREGENSEN
GATES	GREYHOUND
GEIGER	GRIEVES
GERRY NICOLAYSEN	GRIFFITH
GETS	GRIFFITH
GIBBONS NO 1	GRINNELL
GILBERT NO 1	GRISWOLD NO 1
GILLAND	GUERNSEY
GILLESPIE	GUERNSEY FISH POND
GILLESPIE	GUILD
GILLESPIE	GUILD & DEAN
GILLESPIE	GUNST
GILLESPIE	M 2 DETENTION

INVENTORY OF DAMS OF THE UNITED STATES
INDEX FOR WYOMING

N A M E	ID. NO.	P A G E	N A M E	ID. NO.	P A G E
H C			HIGGINS NO 2		
H I DFENTION DAM	WY 219	F-51-34	HIGHLINE	WY 364	F-51-16
H L	WY 120	F-51-23	HIGHWAY	WY 412	F-51-11
H NACHTMAN NO 1	WY 889	F-51-19	HILL	WY 1040	F-51-26
HADSELL	WY 617	F-51-15	HILLBERRY	WY 1083	F-51-7
HAGEMAN NO 2	WY 1227	F-51-50	HIRSIG NO 1	WY 1114	F-51-53
HAGERMAN	WY 611	F-51-15	HIRSIG NO 2	WY 53	F-51-30
HAGUE PAXTON	WY 1084	F-51-19	HORLIT	WY 52	F-51-30
HAIGHT	WY 548	F-51-26	HOE CREEK	WY 308	F-51-39
HAINES	WY 986	F-51-7	HOFFMAN	WY 906	F-51-7
HAL	WY 416	F-51-11	HOG PARK	WY 709	F-51-26
HAL NO 2	WY 164	F-51-44	HOLLAND	WY 381	F-51-11
HAMILTON NO 2	WY 76	F-51-44	HOMER	WY 1226	F-51-31
HAMPTON DETENTION DAM	WY 375	F-51-15	HOPKINS	WY 356	F-51-2
HANNAH MAHONEY NO 1	WY 1409	F-51-53	HORN	WY 1182	F-51-42
HANNAH MAHONEY NO 2	WY 423	F-51-11	HORN & MEASON	WY 777	F-51-26
HANSEN NO 3	WY 378	F-51-11	HORN CREEK	WY 367	F-51-11
HANSINF	WY 625	F-51-26	HORNBUCKLE NO 1	WY 774	F-51-26
HAYSON	WY 240	F-51-34	HORSCH STOCKWATER	WY 533	F-51-16
HANSON NO 2	WY 804	F-51-38	HORSE CREEK NO 1	WY 283	F-51-34
HAYF	WY 801	F-51-39	HORSESHOE	WY 1152	F-51-42
HARDEMAN	WY 695	F-51-47	HOUSE	WY 1123	F-51-5
HARDIMAN NO 2	WY 1246	F-51-51	HOUSTON	WY 421	F-51-54
HARDY NO 1	WY 1271	F-51-51	HOWELL	WY 448	F-51-34
HARMAN	WY 797	F-51-15	HOWERY	WY 71R	F-51-54
HARNEY CREEK	WY 156	F-51-2	HUFF	WY 101	F-51-23
HARRINGTON	WY 99	F-51-2	HUGH MCDONALD	WY 854	F-51-54
HARPER 9-108-1	WY 1164	F-51-5	HUNDRED SPRINGS	WY 145	F-51-44
HARKINS	WY 276	F-51-23	HUNTINGTON	WY 41	F-51-2
HAUBER	WY 1324	F-51-7	HUSON	WY 656	F-51-47
HAUVENS	WY 877	F-51-19	HUTTON LAKE DAM NO 3	WY 689	F-51-26
HAWK SPRINGS DAM NO 1	WY 3	F-51-23	IHERLIN	WY 16	F-51-2
HAWKENS SMITH	WY 918	F-51-19	IHERLIN NO 2	WY 505	F-51-27
HAY	WY 1201	F-51-50	ICF POND	WY 455	F-51-27
HAYGOOD	WY 230	F-51-34	INDIAN CREEK	WY 19	F-51-2
HAYS	WY 897	F-51-21	INDIAN LAKE	WY 384	F-51-11
HEATHF	WY 523	F-51-26	INDIAN NO 1	WY 1239	F-51-51
HEHER	WY 1217	F-51-52	INNES	WY 191	F-51-16
HELEN DIXON NO 1	WY 795	F-51-39	IONIA	WY 563	F-51-7
HELEN DIXON NO 2	WY 579	F-51-39	IRENE	WY 320	F-51-16
HENKY	WY 498	F-51-26	IRENE NO 2	WY 470	F-51-27
HENRY	WY 511	F-51-26	IRENE	WY 174	F-51-11
HENRY NO 1	WY 554	F-51-26	IRMA LAKE	WY 386	F-51-11
HEPP	WY 762	F-51-26	IRON CREEK	WY 385	F-51-11
HEPP NO 2	WY 783	F-51-26	IRON CREEK NO 3 DETENTION DAM	WY 1144	F-51-42
HERMAN WERNER NO 1	WY 585	F-51-26	IRON MOUNTAIN NO 1 DAM	WY 1149	F-51-42
HERMINF	WY 619	F-51-15	IRON MT	WY 1410	F-51-42
HERPICK	WY 242	F-51-34		WY 129	F-51-2
	WY 724	F-51-16		WY 32	F-51-44

INVENTORY OF DAMS OF THE UNITED STATES
INDEX FOR WYOMING

N A M E	ID. NO.	P A G E	N A M E	ID. NO.	P A G E
IRVINE	KAJAN DIVERSION
J & M RANCH NO 1	KARL
J & J	KATZ
J D	KATZ DAM NO 2
J M D NO 1	KATZ DAM NO 3
J M	KAUFMAN
J N MFTZ	KEARNEY LAKE
J O	KEEL
J SMITH	KELLY
J W & M J LUMAN	KEMMER NO 1
JACK	KEN NO 1
JACK	KENNEDY NO 1 DAM
JACK CREEK	KEUHNE
JACK POT	KEYHOLE
JACKSON	KEYSTONE
JACKSON	KIEWIT ACHE DITCH NO 1
JACKSON LAKE	KIEWIT HERB CREEK NO 1
JEFF DAVIS	KIEWIT HERBS CREEK NO 2
JENSEN	KIEWIT HERBS CREEK NO 3
JENSON NO 1	KIEWIT NO 1
JIGGS	KIEWIT NO 2
JOE	KIFWIT STOCKADE CREEK NO 1
JOE BLIDD	KILPATRICK
JOE CREEK	KING
JOE D	KING NO 1
JOHN	KING NO 1
JOHN R CARL	KINGSHURY TODD NO 1
JOHN R ATON	KINGSHURY TODD NO 2
JOHN FRICKSON	KINNEY
JOHN W GRIFFIN	KIPBY CREEK
JOHNNY WASSFRURGER	KIPK
JOHNSON	KITCHEN
JOHNSON DAM	KLOOT
JOHNSON NO 1	KNOTT
JOHNSON NO 1	KORTES
JOHNSON NO 3	KOSSERT 9-303-1
JOHNSON NO 1	LA PRELE
JOHNSTON NO 2	LACE
JONES	LAKE COOK
JORDON	LAKE CREEK
JORDON NO 1 DAM	LAKE DESMET
JORDON	LAKE GEORGE
JOSS	LAKE HATTIF
JULIUS HAUPER	LAKE MCKINNEY
K/CH	LAKE OWEN DAM
KAFKA NO 1	LAMB LOWER
KAHN	LAMB UPPER
KAHN & ROBERTS			

INVENTORY OF DAMS OF THE UNITED STATES
INDEX FOR WYOMING

N A M E	ID. NO.	P A G E	N A M E	ID. NO.	P A G E
LANCE CREEK NO 1	WY 747	F-51-39	LOWICA	WY 83	F-51-44
LANCE CREEK NO 2	WY 418	F-51-39	LOX	WY 1440	F-51-35
LANDECK IRRIGATION	WY 493	F-51-47	LUCE	WY 1181	F-51-42
LAST CHANCE RESERVOIR	WY 1373	F-51-47	LUCY	WY 1032	F-51-35
LAZY Y NO 1	WY 604	F-51-16	LULA	WY 551	F-51-27
LFAYITT	WY 1088	F-51-5	LULU	WY 217	F-51-16
LFE MANKIN	WY 482	F-51-7	LYLE	WY 781	F-51-27
LFG	WY 915	F-51-34	LYNX	WY 1433	F-51-35
LFIMSFH NO 1	WY 609	F-51-39	M G	WY 24	F-51-2
LFITTER	WY 639	F-51-47	M W	WY 874	F-51-54
LFITHEAD	WY 1070	F-51-53	MACKLEY DAM	WY 92	F-51-30
LFO	WY 521	F-51-54	MACUMBA	WY 1093	F-51-19
LESTER	WY 923	F-51-34	MADONNA	WY 444	F-51-27
LIME CREEK	WY 329	F-51-2	MAGDOON NO 1	WY 615	F-51-39
LION	WY 587	F-51-27	MAHONEY	WY 415	F-51-12
LITTLE ROELDER NO 1	WY 331	F-51-16	MANKE	WY 732	F-51-39
LITTLE ROELDER NO 3	WY 265	F-51-16	MARCUS	WY 756	F-51-39
LITTLE BROOKLYN LAKE	WY 1310	F-51-2	MARGARET	WY 560	F-51-27
LITTLE JOS DETENTION DAM	WY 1411	F-51-53	MARGUERITE	WY 943	F-51-55
LITTLE PEIOMONT	WY 1244	F-51-52	MARKHAM	WY 1101	F-51-42
LITTLE PIERCE	WY 332	F-51-12	MARLATT DAM	WY 102	F-51-23
LITTLE RED	WY 494	F-51-47	MARLON	WY 998	F-51-7
LITTLE RED NO 2	WY 684	F-51-47	MARSH DAM	WY 121	F-51-23
LITTLE ROBER DETENTION DAM	WY 1475	F-51-12	MARTIN	WY 651	F-51-27
LITTLE SAGE CREEK DAM	WY 1479	F-51-12	MARTIN LAKE	WY 1210	F-51-52
LITTLE SANDY LAKE DAM	WY 1364	F-51-49	MARTIN LAKE	WY 1124	F-51-63
LITTLE SODA	WY 871	F-51-54	MARTIN THOMPSON	WY 772	F-51-55
LITTLE WILLOW RESERVOIR DAM	WY 135	F-51-23	MARTON	WY 547	F-51-27
LONE CEDAR	WY 544	F-51-27	MARY	WY 1026	F-51-7
LONE TRFF	WY 965	F-51-7	MARY & STELLA MULHOLLAND	WY 879	F-51-19
LONE TRFF	WY 1077	F-51-19	MARY ELLEN	WY 849	F-51-55
LONE TRFF	WY 154	F-51-2	MARY NO 2	WY 601	F-51-27
LONE TRFF	WY 85	F-51-2	MARY STEED	WY 215	F-51-35
LONE TRFF NO 1	WY 30	F-51-2	MARY STOCK	WY 443	F-51-27
LONE TRFF NO 2	WY 29	F-51-2	MASSAE	WY 1209	F-51-52
LONG GUICH DAM	WY 105	F-51-23	MATERI NO 2	WY 526	F-51-55
LONG POND	WY 401	F-51-12	MATES	WY 669	F-51-47
LORDIEP	WY 66	F-51-12	MAXWELL	WY 702	F-51-68
LOREN RAMSEY FISH	WY 79	F-51-44	MCCARTHY NO 1	WY 543	F-51-27
LOST CREEK	WY 1441	F-51-34	MCCOMR	WY 259	F-51-44
LOUIS	WY 48	F-51-2	MCCONNELL NO 1	WY 987	F-51-7
LOVE	WY 1074	F-51-19	MCCONNELL & ARNOLD NO 1	WY 241	F-51-35
LW	WY 1154	F-51-21	MCEIMFE	WY 958	F-51-24
LOWER HACKET	WY 399	F-51-12	MCFADDEN NO 3	WY 343	F-51-12
LOWER POISON CREEK	WY 1456	F-51-34	MCLAUGHLIN NO 2	WY 6	F-51-30
LOWER SALT CREEK	WY 438	F-51-27	MCMASTER	WY 195	F-51-39
LOWER SUNSHINE	WY 883	F-51-34	MCMASTER NO 4	WY 196	F-51-39
	WY 1096	F-51-42	MCMILLEN NO 3	WY 116	F-51-23

I N V E N T O R Y O F D A M S O F T H E U N I T E D S T A T E S
I N D E X F O R W Y O M I N G

N A M E	I D. N O.	P A G E	N A M E	I D. N O.	P A G E
NORTH SPRING CREEK	PATRICK RED CLOUD NO 1
NORTH TRAIL	PATRICK RYAN NO 3
NORTH TWIN LAKE	PAUL
O BAR O NO 3	PAUL
O HRIFF NO 1	PAUL NO 3
O S W	PAXTON
ORNIEN	PEARL
OCEAN LAKE	PEDERSEN
OCEAN LAKE LARITAT NO 5	PENCE
OCLA	PERCY
OKFSON	PERINO
OKIE	PERKINS
OLD SMUGGLER DAM	PETERSON
OLLIF	PETTERSON
ONE MILE	PEXTON NO 1
OHAL	PFISTER NO 1
ORCHARD	PFISTER NO 2
ORCHARD	PHELPS
OSWOTO	PHELPS ENL THOMAS
OTTO NO 3	PHELPS NO 2
OWEN BROTHERS	PHIL
OWL CREEK	PHIL NO 1
OWEN	PHIL NO 2
P F I S T E R	PHILIP
P R	PHILLIPS NO 1 DAM
PACIFIC NO 1	PIEDMONT
PACIFIC NO 2	PIERCE
PADDY NO 1	PILOT BUTTE DAM NO 1
PADDY NO 2	PINE DALE
PAOLLOCK NO 1 A FIVE MILE	PINE RIDGE
PAINT CREEK	PINHEAD
PAINTER	PINTO
PAINTER NO 1	PLUM TREE
PALMER	POCKET CREEK LAKE
PARK RESERVOIR DAM NO 1	POINT OF ROCKS
PARK RESERVOIR DAM NO 2	POISON CREEK
PARKER NO 1	POISON CREEK
PARKS	POISON SPIDER
PARKS NO 1	POLARIS DAM
PARTIDGE NO 1	POLF CREEK IRRIGATION
PASS	POLLARD NO 1
PASS CREEK	PONCH
PASS CREEK NO 2	PORCUPINE
PATCH	PORTER
PATERSON LAKE	POWERS STUCK
PATHFINDER	PHARIE
PATHFINDER DIKE	PRONGHORN
PATNA NO 2	PROSPECT NO 1
PATNA NO 1
PATRICK

INDEX FOR WYOMING
INVENTORY OF DAMS OF THE UNITED STATES

N A M E	ID. NO.	P A G E	N A M E	ID. NO.	P A G E
PROVOST NO 2	..	F-51-40	RICHARD
PUFFBALL	..	F-51-48	RICHARD NO 1
PUMP	..	F-51-45	RICHEY
PURDY	..	F-51-28	RIDGE PLACE NO 2
Q P	..	F-51-31	RIGGS
QUINN	..	F-51-28	RISSLER
QUINN NO 1	..	F-51-40	RIVEBURGH
RALSTON	..	F-51-35	RIX
RAMRAUD NO 1	..	F-51-51	ROAD
RAMRAUD NO 2	..	F-51-51	ROATH
RAMSBOTTOM	..	F-51-28	ROB ROY
RAPER DRAW	..	F-51-28	ROBBERS ROOST
RAT NO 1	..	F-51-16	ROBERT BLACK STUMP
PAUL X. HUSON	..	F-51-48	ROBERT CURTIS
RATHJUN IRRIGATION NO 1	..	F-51-24	ROBERT GRANT
RATTLESNAP NO 1	..	F-51-28	ROBERTS
RAUDSEF NO 1	..	F-51-20	ROBERTS LUMAN DRAW
RAW HIDE	..	F-51-8	ROBERTSON
RAWHIDE	..	F-51-8	ROBINSON
RAWLINS	..	F-51-12	ROCHELLE
RAWLINS PEAKING	..	F-51-12	ROCHELLE
RAY DAM	..	F-51-21	ROCHELLE
REYS DETENTION DAM	..	F-51-53	ROCK LAKE
RECLUSA	..	F-51-28	ROCK WATERHOLE DETENTION DAM
RED ARROW	..	F-51-20	ROCKY FORD
RED BANK	..	F-51-53	ROCKY GULCH
RED BLUFF	..	F-51-35	RODABAUGH
RED CLOUD NO 1	..	F-51-23	ROLLINS
RED CREEK	..	F-51-35	RONGIS DETENTION
RED GULCH DETENTION DAM 1592 N05	..	F-51-12	ROSEAN
RED GULCH DETENTION DAM 1592 N03	..	F-51-12	ROSERERRY NO 1
RED RANCH	..	F-51-35	ROSEBERRY NO 2
RED SPIRES DETENTION DAM	..	F-51-5	ROSETTA DETENTION DAM
REED	..	F-51-17	ROUKE NO 1
REED	..	F-51-52	ROUSE STOCKWATER
REINER	..	F-51-5	ROY JOHNSON
RENO	..	F-51-28	RUFF DETENTION DAM
RENO	..	F-51-8	RUMNEY NO 2
RENO 9-240-1	..	F-51-8	RUMNEY NO 3
RENO NO 1	..	F-51-17	RUNDFEN NO 1
RENO NO 1	..	F-51-17	RUNKER RUTTE
REPUBLICAN	..	F-51-48	RUSH
REYNOLDS NO 1	..	F-51-35	RUSH CREEK
REYNOLDS NO 2	..	F-51-36	RUSSELL STORAGE
REYNOLDS NO 2	..	F-51-48	RYAN BROTHERS
REYNOLDS NO 2	..	F-51-48	RYFF & KLASSERT
REYNOLDS PINFY CR DIVERSION DAM	..	F-51-28	S C PRYOR NO 1
RICH	..	F-51-31			

I N V E N T O R Y O F D A M S O F T H E U N I T E D S T A T E S
I N D E X F O R W Y O M I N G

N A M E	I D. N O.	P A G E	N A M E	I D. N O.	P A G E
S FORK POND	WY 793	F-51-29	SHOBER NO 1	WY 1012	F-51-9
S LODGE POLE NO 1	WY 532	F-51-55	SHOSHONE LAKE	WY 1055	F-51-21
S P	WY 282	F-51-36	SHOSHONE NO 1	WY 1188	F-51-43
S SPRING CREEK LAKE	WY 391	F-51-12	SHREINER	WY 208	F-51-36
SADDLFRACK	WY 228	F-51-17	SIRLEY LAKE	WY 1344	F-51-48
SADIE HANSON	WY 761	F-51-40	SID NO 1 DAM	WY 112	F-51-3
SAGE CREEK	WY 1112	F-51-43	SIDES NO 1	WY 529	F-51-40
SAGE CREEK	WY 280	F-51-36	SILVER CREEK	WY 1427	F-51-22
SAGE CREEK	WY 392	F-51-12	SILVER LAKE	WY 65	F-51-13
SAND ROUTE DETENTION DAM	WY 1417	F-51-53	SILVER LAKE	WY 1313	F-51-13
SAND COULEE DETENTION DAM	WY 1418	F-51-43	SILVER LAKE	WY 1194	F-51-50
SAND CREEK	WY 199	F-51-17	SINNARD	WY 122	F-51-23
SAND DRAW	WY 562	F-51-29	SIX MILE	WY 995	F-51-36
SAND DRAW NUMBER ONE	WY 1448	F-51-36	SIX MILE	WY 1353	F-51-55
SAND DRAW NUMBER TWO	WY 1447	F-51-36	SIXTY-SEVEN	WY 1275	F-51-50
SAND LAKE	WY 327	F-51-13	SKINNER	WY 1186	F-51-23
SANDERCOCK	WY 24	F-51-23	SLATES NO 1	WY 612	F-51-17
SANDERCOCK NO 3	WY 118	F-51-23	SLIDE	WY 806	F-51-55
SANDSTONE	WY 1161	F-51-5	SMITH NO 1	WY 775	F-51-29
SANDSTONE	WY 479	F-51-29	SMITH NO 2	WY 538	F-51-29
SARATOGA	WY 229	F-51-13	SMITH STOCK WATER	WY 306	F-51-17
SAVER DETENTION DAM	WY 1419	F-51-43	SNAFU DETENTION DAM	WY 1420	F-51-43
SAWMILL	WY 677	F-51-48	SNIDER NO 1 TOWN DRAW	WY 683	F-51-48
SAWMILL	WY 471	F-51-8	SNIDER NO 6	WY 577	F-51-48
SCHLAUTHMAN	WY 988	F-51-8	SNYDER	WY 838	F-51-36
SCHROOR	WY 212	F-51-36	SNYDER CREEK DETENTION	WY 1424	F-51-22
SCHOOL SECTION	WY 598	F-51-36	SNYDER HOMESTEAD	WY 857	F-51-9
SCOTT	WY 863	F-51-36	SODA LAKE	WY 185	F-51-36
SCOTT	WY 570	F-51-9	SODA LAKE DRAW NO 1	WY 155	F-51-3
SCOTT STORAGE	WY 499	F-51-9	SOMMERS	WY 833	F-51-20
SCS BEAVER CREEK	WY 1355	F-51-55	SONY	WY 524	F-51-29
SEAVPERSON	WY 400	F-51-13	SOREM NO 1	WY 432	F-51-17
SEAVPERSON	WY 182	F-51-13	SOUTH FORK	WY 1041	F-51-29
SEAVPERSON	WY 1158	F-51-43	SOUTH FORK TRIBUTARY	WY 1437	F-51-36
SECOND FNL FOSTER NO 1	WY 344	F-51-13	SOUTH SAYLES	WY 700	F-51-29
SFDPIIN	WY 716	F-51-40	SOUTH SPRING CREEK LAKE	WY 69	F-51-13
SFDGWICK	WY 815	F-51-55	SOUTH TWIN LAKE	WY 1305	F-51-13
SFDGWICK	WY 345	F-51-3	SOUTH WALL	WY 864	F-51-36
SFEPAGE	WY 1297	F-51-13	SOUTH WALL NO 3	WY 507	F-51-36
SFMINOF	WY 393	F-51-13	SPENCER	WY 717	F-51-55
SFSEPARATION	WY 616	F-51-40	SPENCER 9-250-2	WY 1322	F-51-55
SFVN MILF NO 1	WY 413	F-51-13	SPENCER NO 2	WY 817	F-51-55
SHEFF MT	WY 1100	F-51-5	SPEYERER	WY 361	F-51-13
SHELL	WY 406	F-51-36	SPIKER UPPER	WY 205	F-51-36
SHELL CREEK	WY 457	F-51-5	SPORTSMAN	WY 147	F-51-3
SHERIDAN HEIGHTS	WY 771	F-51-40	SPORTSMAN NO 2	WY 94	F-51-30
SHERWIN	WY 1327	F-51-55	SPOTSWOOD NO 1	WY 374	F-51-45
SHERWIN 9-249-6	WY 1476	F-51-13	SPRING CREEK NO 1	WY 714	F-51-55
SHIRLEY BASIN RESERVOIR			SPRING DRAW		

INVENTORY OF DAMS OF THE UNITED STATES
INDEX FOR WYOMING

N A M E	ID. NO.	P A G E	N A M E	ID. NO.	P A G E
SPRING LAKE	TEEPLES
SPRINGER RESERVOIR DAM	TETON RESERVOIR
SPURLOCK	THOMAN
STARVATION	THOMAS
STATE	THOMAS NO 1
STEFFENSEN	THOMAS NO 2
STEFFENSEN NO 2	THOMPSON
STEPHENSON	THOMPSON NO 1
STEVEN	THOMPSON NO 2
STEVEN NO 2	THOMPSON NO 3
STOCK WATER	THOMPSON NO 4
STONE NO 1	THOMPSON NO 5
STONE NO 2	THOMPSON NO 6
STONEBRIDGE	THOMPSON NO 7
STORY NO 1	THOMPSON NO 8
STRAWBERRY HILL	THOMPSON NO 9
STRAFETER	THOMPSON NO 10
STRONG NO 1 DAM	THOMPSON NO 11
STRONG NO 4	THOMPSON NO 12
STUART	THOMPSON NO 13
STURGEON NO 1	THOMPSON NO 14
STURGEON NO 3 DAM	THOMPSON NO 15
SUCKER	THOMPSON NO 16
SUICIDE	THOMPSON NO 17
SULPHUR CREEK	THOMPSON NO 18
SUMMIT	THOMPSON NO 19
SUNDRY	THOMPSON NO 20
SUNDHY NO 2	THOMPSON NO 21
SUNSET	THOMPSON NO 22
SURANYI	THOMPSON NO 23
SUTTERFIELD	THOMPSON NO 24
SWAN	THOMPSON NO 25
SWAN CR NO 7	THOMPSON NO 26
SWAN CREEK NO 2	THOMPSON NO 27
SWAN NO 10H W	THOMPSON NO 28
SWOPE	THOMPSON NO 29
SWOPE NO 2	THOMPSON NO 30
SYLVAN	THOMPSON NO 31
SYNDICATE	THOMPSON NO 32
T E C	THOMPSON NO 33
T M M A P I N NO 1	THOMPSON NO 34
T L	THOMPSON NO 35
TANKER NO 1	THOMPSON NO 36
TASS	THOMPSON NO 37
TAYLOR	THOMPSON NO 38
TAYLOR NO 1	THOMPSON NO 39
TEAPOT	THOMPSON NO 40
TECKLA NO 1	THOMPSON NO 41
			THOMPSON NO 42
			THOMPSON NO 43
			THOMPSON NO 44
			THOMPSON NO 45
			THOMPSON NO 46
			THOMPSON NO 47
			THOMPSON NO 48
			THOMPSON NO 49
			THOMPSON NO 50
			THOMPSON NO 51
			THOMPSON NO 52
			THOMPSON NO 53
			THOMPSON NO 54
			THOMPSON NO 55
			THOMPSON NO 56
			THOMPSON NO 57
			THOMPSON NO 58
			THOMPSON NO 59
			THOMPSON NO 60
			THOMPSON NO 61
			THOMPSON NO 62
			THOMPSON NO 63
			THOMPSON NO 64
			THOMPSON NO 65
			THOMPSON NO 66
			THOMPSON NO 67
			THOMPSON NO 68
			THOMPSON NO 69
			THOMPSON NO 70
			THOMPSON NO 71
			THOMPSON NO 72
			THOMPSON NO 73
			THOMPSON NO 74
			THOMPSON NO 75
			THOMPSON NO 76
			THOMPSON NO 77
			THOMPSON NO 78
			THOMPSON NO 79
			THOMPSON NO 80
			THOMPSON NO 81
			THOMPSON NO 82
			THOMPSON NO 83
			THOMPSON NO 84
			THOMPSON NO 85
			THOMPSON NO 86
			THOMPSON NO 87
			THOMPSON NO 88
			THOMPSON NO 89
			THOMPSON NO 90
			THOMPSON NO 91
			THOMPSON NO 92
			THOMPSON NO 93
			THOMPSON NO 94
			THOMPSON NO 95
			THOMPSON NO 96
			THOMPSON NO 97
			THOMPSON NO 98
			THOMPSON NO 99
			THOMPSON NO 100
			THOMPSON NO 101
			THOMPSON NO 102
			THOMPSON NO 103
			THOMPSON NO 104
			THOMPSON NO 105
			THOMPSON NO 106
			THOMPSON NO 107
			THOMPSON NO 108
			THOMPSON NO 109
			THOMPSON NO 110
			THOMPSON NO 111
			THOMPSON NO 112
			THOMPSON NO 113
			THOMPSON NO 114
			THOMPSON NO 115
			THOMPSON NO 116
			THOMPSON NO 117
			THOMPSON NO 118
			THOMPSON NO 119
			THOMPSON NO 120
			THOMPSON NO 121
			THOMPSON NO 122
			THOMPSON NO 123
			THOMPSON NO 124
			THOMPSON NO 125
			THOMPSON NO 126
			THOMPSON NO 127
			THOMPSON NO 128
			THOMPSON NO 129
			THOMPSON NO 130
			THOMPSON NO 131
			THOMPSON NO 132
			THOMPSON NO 133
			THOMPSON NO 134
			THOMPSON NO 135
			THOMPSON NO 136
			THOMPSON NO 137
			THOMPSON NO 138
			THOMPSON NO 139
			THOMPSON NO 140
			THOMPSON NO 141
			THOMPSON NO 142
			THOMPSON NO 143
			THOMPSON NO 144
			THOMPSON NO 145
			THOMPSON NO 146
			THOMPSON NO 147
			THOMPSON NO 148
			THOMPSON NO 149
			THOMPSON NO 150
			THOMPSON NO 151
			THOMPSON NO 152
			THOMPSON NO 153
			THOMPSON NO 154
			THOMPSON NO 155
			THOMPSON NO 156
			THOMPSON NO 157
			THOMPSON NO 158
			THOMPSON NO 159
			THOMPSON NO 160
			THOMPSON NO 161
			THOMPSON NO 162
			THOMPSON NO 163
			THOMPSON NO 164
			THOMPSON NO 165
			THOMPSON NO 166
			THOMPSON NO 167
			THOMPSON NO 168
			THOMPSON NO 169
			THOMPSON NO 170
			THOMPSON NO 171
			THOMPSON NO 172
			THOMPSON NO 173
			THOMPSON NO 174
			THOMPSON NO 175
			THOMPSON NO 176
			THOMPSON NO 177
			THOMPSON NO 178
			THOMPSON NO 179
			THOMPSON NO 180
			THOMPSON NO 181
			THOMPSON NO 182
			THOMPSON NO 183
			THOMPSON NO 184
			THOMPSON NO 185
			THOMPSON NO 186
			THOMPSON NO 187
			THOMPSON NO 188
			THOMPSON NO 189
			THOMPSON NO 190
			THOMPSON NO 191
			THOMPSON NO 192
			THOMPSON NO 193
			THOMPSON NO 194
			THOMPSON NO 195
			THOMPSON NO 196
			THOMPSON NO 197
			THOMPSON NO 198
			THOMPSON NO 199
			THOMPSON NO 200
			THOMPSON NO 201
			THOMPSON NO 202
			THOMPSON NO 203
			THOMPSON NO 204
			THOMPSON NO 205
			THOMPSON NO 206
			THOMPSON NO 207
			THOMPSON NO 208
			THOMPSON NO 209
			THOMPSON NO 210
			THOMPSON NO 211
			THOMPSON NO 212
			THOMPSON NO 213
			THOMPSON NO 214
			THOMPSON NO 215
			THOMPSON NO 216
			THOMPSON NO 217
			THOMPSON NO 218
			THOMPSON NO 219
			THOMPSON NO 220
			THOMPSON NO 221
			THOMPSON NO 222
			THOMPSON NO 223
			THOMPSON NO 224
			THOMPSON NO 225
			THOMPSON NO 226
			THOMPSON NO 227
			THOMPSON NO 228
			THOMPSON NO 229
			THOMPSON NO 230
			THOMPSON NO 231
			THOMPSON NO 232
			THOMPSON NO 233
			THOMPSON NO 234
			THOMPSON NO 235
			THOMPSON NO 236
			THOMPSON NO 237
			THOMPSON NO 238
			THOMPSON NO 239
			THOMPSON NO 240
			THOMPSON NO 241
			THOMPSON NO 242
			THOMPSON NO 243
			THOMPSON NO 244
			THOMPSON NO 245
			THOMPSON NO 246
			THOMPSON NO 247
			THOMPSON NO 248
			THOMPSON NO 249
			THOMPSON NO 250
			THOMPSON NO 251
			THOMPSON NO 252
			THOMPSON NO 253
			THOMPSON NO 254
			THOMPSON NO 255
			THOMPSON NO 256
			THOMPSON NO 257
			THOMPSON NO 258
			THOMPSON NO 259
			THOMPSON NO 260
			THOMPSON NO 261
			THOMPSON NO 262
			THOMPSON NO 263
			THOMPSON NO 264
			THOMPSON NO 265
			THOMPSON NO 266
			THOMPSON NO 267
			THOMPSON NO 268
			THOMPSON NO 269
			THOMPSON NO 270
			THOMPSON NO 271
			THOMPSON NO 272
			THOMPSON NO 273
			THOMPSON NO 274
			THOMPSON NO 275
			THOMPSON NO 276
			THOMPSON NO 277		

INVENTORY OF DAMS OF THE UNITED STATES
INDEX FOR WYOMING

N A M E	ID. NO.	P A G E	N A M E	ID. NO.	P A G E
UTTER	WY 89	F-51-45	WEST	WY 752	F-51-29
V E LISSOLO	WY 606	F-51-56	WEST	WY 189	F-51-17
V-ONE	WY 257	F-51-17	WEST FORK SAND COULEE DETENTION DAM	WY 1422	F-51-43
V-TWO	WY 258	F-51-17	WEST SIDE NO 1	WY 314	F-51-17
VACHER	WY 1283	F-51-52	WEST SIDE NO 4	WY 194	F-51-17
VALARTF	WY 999	F-51-9	WESTERN STATES NO 1	WY 844	F-51-37
VAN NOY	WY 630	F-51-29	WESTON	WY 641	F-51-49
VAN TASSEL LAKE	WY 1258	F-51-52	WHEATLAND NO 1 DAM	WY 91	F-51-45
VAUGH	WY 997	F-51-9	WHEATLAND NO 2	WY 5	F-51-4
VERONA	WY 703	F-51-49	WHEATLAND NO 3	WY 11	F-51-4
VERPLANKE	WY 289	F-51-13	WHEDON NO 1	WY 633	F-51-49
W E WAPE	WY 963	F-51-56	WHISKEY NO 1	WY 113	F-51-4
WAGNER	WY 1482	F-51-49	WHITE	WY 408	F-51-13
WAGNER	WY 226	F-51-37	WHITE	WY 1151	F-51-5
WAGNER & RAYER	WY 207	F-51-37	WHITE NO 2	WY 912	F-51-9
WAGON HOUND	WY 723	F-51-17	WHITE ROCK	WY 1431	F-51-37
WAGONROUND	WY 188	F-51-17	WHITES	WY 326	F-51-13
WALFS	WY 1141	F-51-24	WIANT	WY 414	F-51-14
WALKER	WY 430	F-51-41	WIDE DRAW DETENTION DAM	WY 1423	F-51-53
WALL DEVELOPMENT CO	WY 1277	F-51-52	WILD HORSE	WY 913	F-51-37
WALLACE NO 2	WY 948	F-51-41	WILDCAT	WY 730	F-51-41
WALLAS	WY 82	F-51-3	WILDCAT NO 2	WY 605	F-51-41
WALLOUS CREEK NO 2	WY 859	F-51-29	WILDCAT NO 3	WY 740	F-51-41
WALLOWS CREEK	WY 784	F-51-29	WILEY	WY 1127	F-51-43
WALSH	WY 227	F-51-23	WILKS	WY 846	F-51-9
WALTERS	WY 788	F-51-29	WILLEY NO 1	WY 1269	F-51-32
WALTERS	WY 1050	F-51-5	WILLIAMS	WY 869	F-51-41
WARD RALL	WY 1221	F-51-50	WILLIAMS	WY 814	F-51-41
WARNER	WY 273	F-51-17	WILLIAMS	WY 1006	F-51-20
WARNER NO 2	WY 284	F-51-17	WILLIAMS NO 1 DAM	WY 175	F-51-4
WARREN	WY 985	F-51-9	WILLIAMS NO 2	WY 176	F-51-4
WARRINER NO 2	WY 653	F-51-49	WILLIAMS NO 3	WY 78	F-51-4
WASATCH	WY 1268	F-51-51	WILLITS RES	WY 1351	F-51-29
WASHAKIE DAM	WY 1398	F-51-22	WILLOW CREEK	WY 148	F-51-4
WATER HOLF	WY 446	F-51-29	WILLOW CREEK	WY 17	F-51-4
WATER STORAGE	WY 827	F-51-41	WILLOW GLEN	WY 712	F-51-29
WATER VALLEY FISH & REC POND	WY 4	F-51-13	WILLOW LAKE	WY 1192	F-51-50
WATERWORKS NO 3	WY 1119	F-51-22	WILLOW LAKE	WY 464	F-51-29
WATT P O O S NO 2	WY 1023	F-51-56	WILLOW PARK	WY 323	F-51-14
WEAVER	WY 86	F-51-3	WILLOW SPRINGS	WY 1382	F-51-43
WEAVER RESERVOIR DAM	WY 181	F-51-3	WILWOOD DIVERSION	WY 792	F-51-29
WEHR	WY 891	F-51-56	WINCHESTER	WY 1383	F-51-22
WELLBAUM	WY 128	F-51-3	WIND RIVER DIVERSION	WY 440	F-51-41
WELLP	WY 638	F-51-49	WINDMILL NO 1	WY 645	F-51-49
WELLMAN	WY 967	F-51-56	WINDY DRAW	WY 868	F-51-17
WERNER	WY 794	F-51-17	WITT NO 1	WY 530	F-51-41
WESLEY	WY 668	F-51-49	WOLF	WY 56	F-51-4
WEST	WY 981	F-51-20	WOODHOUSE	WY 1197	F-51-52
			WOODRUFF NARROWS		

I N V E N T O R Y O F D A M S O F T H E U N I T E D S T A T E S
I N D E X F O R W Y O M I N G

N A M E	I D . N O .	P A G E	N A M E	I D . N O .	P A G E
WORTEN MEADOW	WY 1058	F-51-22			
WORTH	WY 1014	F-51-9			
WORTHAM	WY 1117	F-51-53			
WORTHEN MEADOWS	WY 1376	F-51-22			
WY HEREFORD NO 2	WY 37	F-51-31			
WY HEREFORD NO 1	WY 10	F-51-31			
WYATT NO 2	WY 177	F-51-45			
WYOMING ASSOCIATED NO 17	WY 842	F-51-37			
YAKJU	WY 852	F-51-20			
YOUNKIN NO 2	WY 809	F-51-41			
ZEMRA	WY 1215	F-51-50			
ZEMRST	WY 725	F-51-41			
ZEZAS	WY 1038	F-51-22			

INVENTORY OF DAMS IN THE UNITED STATES

PUERTO RICO

NAME OF DAM OR IMPOUNDMENT RIVER OR STREAM TYPE OF DAM YEAR COMPLETED PUR. HEIGHT (FT.) MAX CAPACITY (ACRE-FT.) NEAREST DOWNSTREAM CITY, TOWN, VILLAGE POPULATION DIST. FROM DAM (MI.) OWNER

NAME OF DAM OR IMPOUNDMENT	RIVER OR STREAM	TYPE OF DAM	YEAR COMPLETED	PUR. HEIGHT (FT.)	MAX CAPACITY (ACRE-FT.)	NEAREST DOWNSTREAM CITY, TOWN, VILLAGE	POPULATION	DIST. FROM DAM (MI.)	OWNER
ADJUNTAS	ARECIBO	GRAVITY	1950	H	77	680	UTUADO	11,573	8 2 P.R. WATER RESOURCES AUTH
ANTONIO LUCCHETTI	YAUCO	GRAVITY	1952	H I	171	20,800	YAUCO	12,922	4 1 P.R. WATER RESOURCES AUTH
CAONILLAS	CAONILLAS	GRAVITY	1948	H	231	65,800	ARECIBO	35,484	15 1 P.R. WATER RESOURCES AUTH
CARIF	LA PLATA	EARTH	1913	H I S	95	14,960	NOGUERAS	1,600	5 2 P.R. WATER RESOURCES AUTH
CIDRA	RAYMON	GRAVITY	1946	S	75	8,400	MONTE LLANO	922	1 1 P.R. AQUEDUCT & SEWER AUTH
COAMO	COAMO	BUTTRESS	1914	I	64	3,000	FELICIA	1,421	1 1 COMMONWEALTH OF P.R.
CONFERIO NO 2	LA PLATA	BUTTRESS	1913	H	118	6,150	TOA ALTA	3,199	13 2 P.R. WATER RESOURCES AUTH
COMERIO NO. 1	LA PLATA	GRAVITY	1907	H	45	500	TOA ALTA	3,199	13 1 P.R. WATER RESOURCES AUTH
DOS ROCAS	ARECIBO	GRAVITY	1942	H	184	50,000	ARECIBO	35,484	10 1 P.R. WATER RESOURCES AUTH
GARZAS	VACA	EARTH	1943	H S	192	5,500	ADJUNTAS	5,319	2 1 P.R. WATER RESOURCES AUTH
GUAJATACA	GUAJATACA	EARTH	1927	H I	121	49,200	TERRANOVA	1,577	7 1 P.R. WATER RESOURCES AUTH
GUAYARAL	JACARUAS	BUTTRESS	1913	I S	117	7,500	GUAYARAL	5,130	1 COMMONWEALTH OF P.R.
GUAYO	GUAYO	GRAVITY	1956	H I	190	19,000	ESPINO	1,080	24 2 P.R. WATER RESOURCES AUTH
GUINEO	TORO NEGRO	ROCKFILL	1931	H I	120	2,180	CALES	4,046	13 2 P.R. WATER RESOURCES AUTH
LA PLATA	LA PLATA	GRAVITY	1974	S	131	32,840	TOA ALTA	3,199	5 1 PR AQUEDUCT & SEWER AUTH
LAS CURIAS	QUEBRADA LAS CURIAS	EARTH	1946	S	69	1,425	CUPEY	14,496	1 PR AQUEDUCT & SEWER AUTH
LOCO	LOCO	GRAVITY	1951	I	72	2,500	PALOMAS	1,937	2 2 COMMONWEALTH OF P.R.
LOIZA	LOIZA	GRAVITY	1954	H S	94	30,000	TRUJILLO ALTO	18,477	2 1 PR AQUEDUCT & SEWER AUTH
MATRILLAS	MATRILLAS	EARTH	1934	H I	113	3,590	CALES	4,046	9 2 P.R. WATER RESOURCES AUTH
PATILLAS	PATILLAS	EARTH	1914	I	138	17,160	PATILLAS	2,543	1 1 COMMONWEALTH OF P.R.
PELLEJAS	PELLEJAS	GRAVITY	1950	H	46	280	UTUADO	11,573	6 1 P.R. WATER RESOURCES AUTH
PRIETO	PRIETO	GRAVITY	1955	H I	94	880	ANASCO	4,416	26 2 P.R. WATER RESOURCES AUTH
TOA VACA DAM	TOA VACA	OTHER	1972	I S	206	60,142	JUANA DIAZ	8,765	4 1 P.R. WATER RESOURCES AUTH
VIVI	VIVI	GRAVITY	1950	H	82	380	UTUADO	35,304	2 1 P.R. WATER RESOURCES AUTH
YAHUECAS	YAHUECAS	GRAVITY	1956	H I	86	2,400	ESPINO	1,080	22 3 P.R. WATER RESOURCES AUTH

PURPOSES I - IRRIGATION C - FLOOD CONTROL S - WATER SUPPLY D - DEBRIS CONTROL HAZARD POTENTIAL 1 - HIGH 2 - SIGNIFICANT 3 - LOW
 M - HYDROELECTRIC N - NAVIGATION R - RECREATION O - OTHER

I N V E N T O R Y O F D A M S O F T H E U N I T E D S T A T E S
I N D E X F O R P U E R T O R I C O

N A M E	I D. N O.	P A G E	N A M E	I D. N O.	P A G E
ADJUNTAS					F-53-1
ANTONIO LUCCHETTI		PR 7			F-53-1
CAONILLAS		PR 3			F-53-1
CARITF		PR 11			F-53-1
CIDHA		PR 21			F-53-1
COAMO		PR 20			F-53-1
COMFRIO NO 2		PR 16			F-53-1
COMFRIO NO. 1		PR 18			F-53-1
DOS ROCAS		PR 19			F-53-1
GARZAS		PR 9			F-53-1
GUAJATACA		PR 6			F-53-1
GUAYARAL		PR 1			F-53-1
GUAYO		PR 13			F-53-1
GUINEO		PR 5			F-53-1
LA PLATA		PR 12			F-53-1
LAS CURTAS		PR 17			F-53-1
LOCO		PR 22			F-53-1
LOIZA		PR 4			F-53-1
MATRULIAS		PR 24			F-53-1
PATILLAS		PR 15			F-53-1
PELLEJAS		PR 23			F-53-1
PRIETO		PR 8			F-53-1
TOA VACA DAM		PR 2			F-53-1
VIVI		PR 14			F-53-1
YANUECAS		PR 10			F-53-1
		PR 25			F-53-1

INVENTORY OF DAMS OF THE UNITED STATES
INDEX FOR TERRITORIES

N A M E	I D. N O. P A G E	N A M E	I D. N O. P A G E
GHIMEL DAM	TT 2		
GITAM DAM	TT 1		

I N V E N T O R Y O F D A M S O F T H E U N I T E D S T A T E S
I N D E X F O R V I R G I N I S L A N D S

N A M E	I D . N O .	P A G E	N A M E	I D . N O .	P A G E
V.I. DEPT. OF AGRICULTURE DAM >	21-C	VI 5	F-55-1		
V.I. DEPT. OF AGRICULTURE DAM >	39-A	VI 3	F-55-1		
V.I. DEPT. OF AGRICULTURE DAM >	44-A	VI 7	F-55-1		
V.I. DEPT. OF AGRICULTURE DAM >	56-A	VI 2	F-55-1		
V.I. DEPT. OF AGRICULTURE DAM >	56-B	VI 1	F-55-1		
V.I. DEPT. OF AGRICULTURE DAM >	76-A	VI 4	F-55-1		
V.I. DEPT. OF AGRICULTURE DAM >	42-C	VI 6	F-55-1		
V.I. DEPT. OF AGRICULTURE DAM >	86-B	VI 8	F-55-1		

INVENTORY OF DAMS OF THE UNITED STATES

INDEX FOR GUAM

NAME	ID. NO. PAGE	NAME	ID. NO. PAGE
FENA DAM	GU 1		

F-56-1

END

FILE

12