

AD-A102 096 NAVAL OCEANOGRAPHIC OFFICE NSTL STATION MS F/6 8/3
SURFACE CURRENTS. SEA OF OKHOTSK INCLUDING THE KURIL ISLANDS. (U)
AUG 77

UNCLASSIFIED N00-SP-1402-NP-4

NL

1 OF 1
AD-A102 096

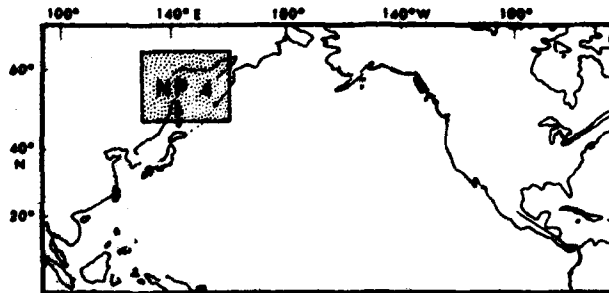
END
DATE
FORMED
9 81
DTIC

AD A102096

NAVAL OCEANOGRAPHIC OFFICE

SURFACE CURRENTS

SEA OF OKHOTSK INCLUDING THE KAMOMOTO STRAIT



AUGUST 1977

REPRINTED 1979



APPROVED FOR PUBLIC RELEASE; DISTRIBUTION UNLIMITED

DEPARTMENT OF THE NAVY
NETL STATION, MISSISSIPPI 39

FILE COPY

12 15
OGRAPHIC OFFICE SPECIAL PUBLICATION 1402— NP 4

E CURRENTS LEVEL II

3

CLUDING THE KURIL ISLANDS



AUGUST 1977
REPRINTED 1979

DTIC
ELECTE
JUL 28 1981
S D
E

81 7 24 036



RELEASE; DISTRIBUTION UNLIMITED.

ENT OF THE NAVY
ON, MISSISSIPPI 39522

2

ABSTRACT

THIS ATLAS, AND THE SERIES OF WHICH IT IS A PART, IS COMPUTER GENERATED AND AUTOMATICALLY PLOTTED. IT MAKES AVAILABLE TO THE USER THE MOST RECENT SURFACE CURRENT DATA COLLECTED AND WILL BE UPDATED WHENEVER SUFFICIENT AMOUNTS OF DATA ARE ADDED TO THE DATA FILE. THIS AND THE OTHER ATLASES ARE BASED ON A VAST QUANTITY OF DATA AS COMPARED TO THE PREVIOUS MANUALLY-COMPILED EDITIONS PRINTED IN THE MID-THIRTIES.

THE SURFACE CURRENT INFORMATION IS BASED MAINLY ON SHIP DRIFT, WHICH IS THE DIFFERENCE BETWEEN THE DEAD RECKONING POSITION AND THE POSITION DETERMINED BY ANY TYPE OF NAVIGATIONAL FIX. THIS DIFFERENCE DESCRIBES THE DIRECTION AND SPEED OF THE CURRENT.

6

SURFACE CURRENTS

SEA OF OKHOTSK INCLUDING THE KURIL ISLANDS



11 AUG 1977

Reprinted 1979

12 481

APPROVED FOR PUBLIC RELEASE; DISTRIBUTION UNLIMITED.

1

NAVAL OCEANOGRAPHIC OFFICE
NSTL STATION, MISSISSIPPI 39522

14
NOO SP-1402-NP-4

RRENTS.

G THE KURIL ISLANDS.

Accession For	
NTIS GRA&I	<input checked="" type="checkbox"/>
DTIC TAB	<input type="checkbox"/>
Unannounced	<input type="checkbox"/>
Justification	
By	
Distribution/	
Availability Codes	
Dist	Avail and/or Special
A	

977
079

12 48

DISTRIBUTION UNLIMITED.

PHIC OFFICE
MISSISSIPPI 39522

2
25045

ACKNOWLEDGMENTS

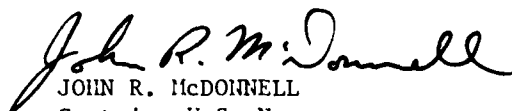
Messrs. Raymond J. Beauchesne* and William E. Boisvert made major contributions to this atlas.

*Mr. Beauchesne presently is employed by the Bureau of Naval Personnel.

FOREWORD

THIS ATLAS, ONE IN A SERIES OF 43 REGIONAL SURFACE CURRENT ATLASES, IS PRODUCED TO FULFILL A NEED OF NAVY PLANNING STAFFS AND THE SCIENTIFIC AND INDUSTRIAL COMMUNITIES FOR THE LATEST AVAILABLE OCEAN SURFACE CURRENT DATA. THESE ATLASES ADD TO THE WEALTH OF NAUTICAL INFORMATION UPON WHICH OPERATIONAL PLANNING, NAVIGATIONAL SAFETY, AND SHIPPING ECONOMY DEPEND. RAPID PRODUCTION AND WIDE DISSEMINATION OF THIS ATLAS ARE MADE POSSIBLE BY THE LATEST COMPUTER TECHNIQUES.

THE CONSTANT IMPROVEMENT IN THE QUALITY OF SURFACE CURRENT DATA RECEIVED OVER THE YEARS IS MADE POSSIBLE LARGELY BY THE MORE THOROUGH REPORTS OF VOLUNTARY OBSERVERS IN RECENT YEARS. THE DEFENSE MAPPING AGENCY, THE OCEANOGRAPHIC OFFICE, AND THE USER OF THE ATLASES RELY ON THE PERSONAL OBSERVATIONS OF THE MAN WHO HAS "BEEN THERE." MARINERS, IN REPORTING THEIR OBSERVATIONS, RENDER A SERVICE NOT ONLY TO THEMSELVES BUT ALSO TO ALL "WHO GO DOWN TO THE SEA IN SHIPS." WITH THE ADVENT OF NUCLEAR POWER, ELECTRONIC NAVIGATION AIDS, AND 300,000-TON SHIPS, UP-TO-DATE, RAPIDLY DISSEMINATED ENVIRONMENTAL AND NAVIGATIONAL INFORMATION HAS BECOME INCREASINGLY IMPORTANT.



JOHN R. McDONNELL
Captain, U.S. Navy
Commander

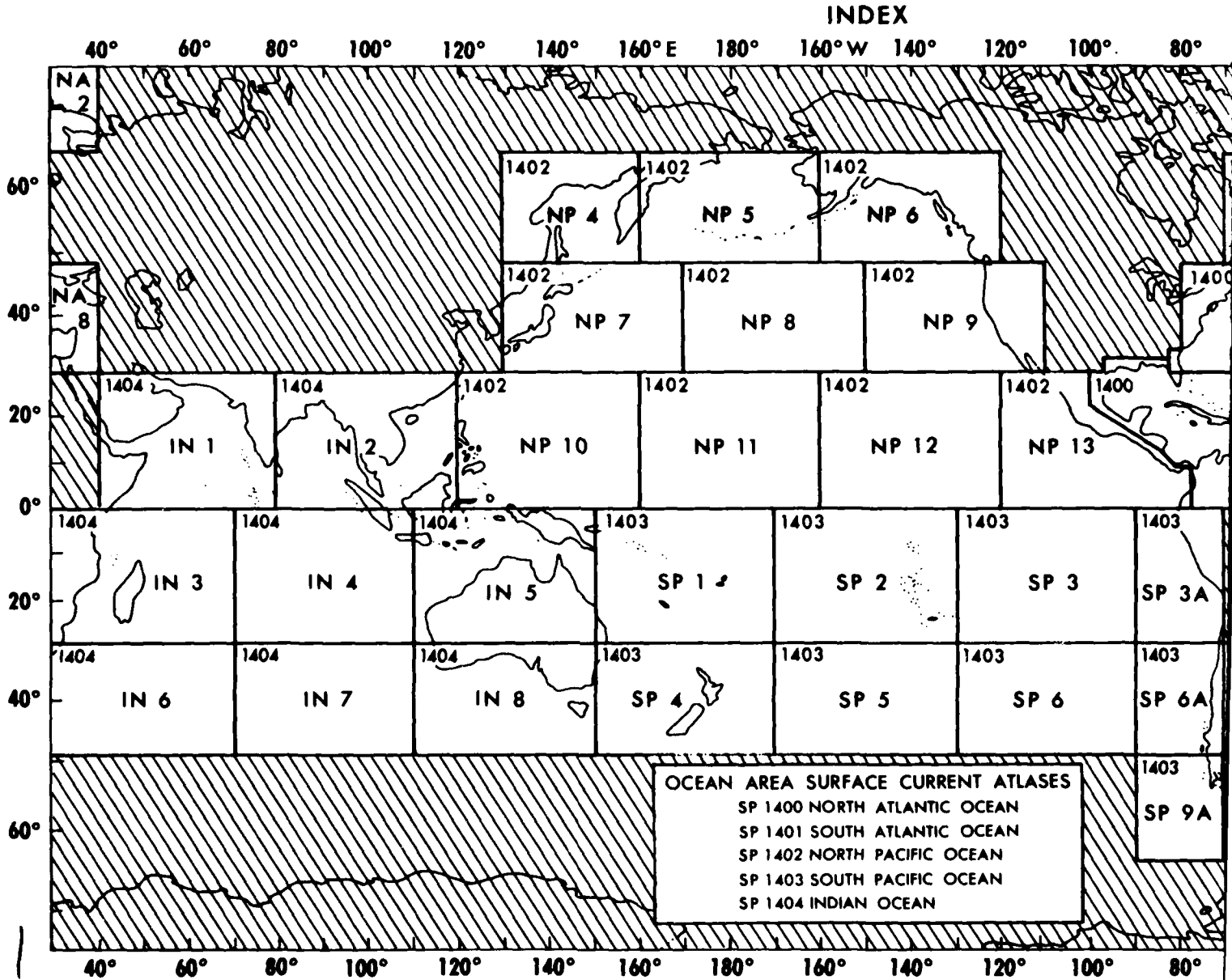
SURFACE CURRENT ATLASES

THIS SERIES OF COMPUTERIZED ATLASES REPLACES THE OLD HYDROGRAPHIC OFFICE ATLASES OF SURFACE CURRENTS (HOP 566, 568, 569, 570) WHICH WERE MANUALLY COMPILED FROM DATA OBTAINED DURING THE PERIOD 1903 - 1934. THESE NEW ATLASES CONFORM TO THE STANDARD NAVY OCEAN AREA AND REGION INDEX LIMITS SHOWN BELOW: e.g., NOO SP 1402-NP 10 COVERS NORTH PACIFIC REGION 10 EAST OF THE PHILIPPINES.

AS AMOUNTS OF NEW DATA WARRANT.

THESE GRAPHICS MAY NOT BE AREAS AS THE NORTH SEA, PERSIAN CURRENTS ARE STRONGLY TIDAL. P PREDICTABLE HOURLY CHANGES OF T

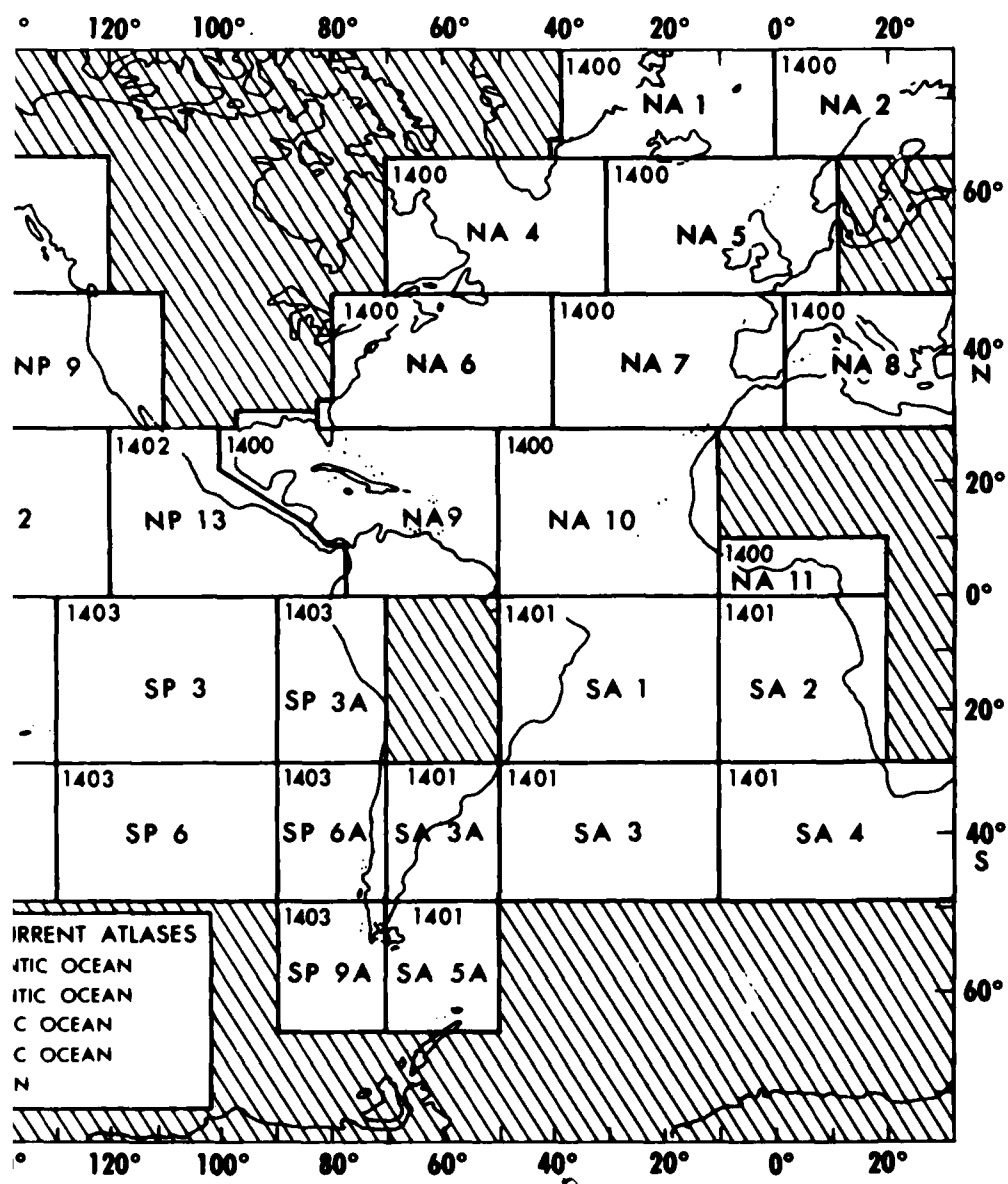
RECENT IMPROVEMENTS IN THE DATA FILE ASSURE THE INCLUSION OF THE LATEST, HIGH QUALITY SURFACE CURRENT DATA AVAILABLE. THE FILE NOW CONTAINS MORE THAN 4,200,000 OBSERVATIONS AND A GENERAL UPDATE OF THE FILE WILL BE MADE



T ATLASES

AS AMOUNTS OF NEW DATA WARRANT, MOST LIKELY EVERY 12 - 18 MONTHS.

THESE GRAPHICS MAY NOT BE TRULY REPRESENTATIVE OF THE ACTUAL FLOW IN SUCH AREAS AS THE NORTH SEA, PERSIAN GULF, GULF OF THAILAND, AND YELLOW SEA WHERE CURRENTS ARE STRONGLY TIDAL. FOR SUCH AREAS, OTHER SOURCES DESCRIBING PREDICTABLE HOURLY CHANGES OF TIDAL CURRENTS SHOULD BE CONSULTED.



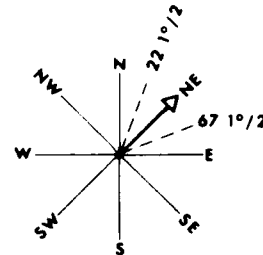
Introduction

The Surface Current Data File, from which these atlases are derived, consists primarily of over four million ship set and drift observations. These data were collected by the Netherlands, Japan, Britain, France, and the United States. The file is supplemented by several thousand Geomagnetic Electrokinetograph (GEK) observations, mostly Japanese. The file spans the period from the early 1850's to the present. The earliest observations were collected by the Netherlands and Great Britain; those of the 1960's through the present are primarily United States data.

If there are 12 or more observations by vector resultants as follows

General Quality

The quality of this data file is considered high for this type of derived value. The data have been carefully screened for duplication; observations taken under adverse conditions (i.e. high winds and waves, time between observations greater than 12 hours) have been eliminated when warranted. Consideration was given to the reliability of the observer; doubtful shipboard computations of set and drift were edited; and observations with erroneous locations (mostly observations on land) have been eliminated. The accepted data are considered most useful when used collectively as in summaries where a number of observations show trends.

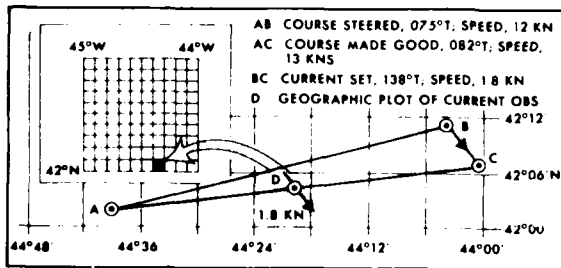


General Observation Technique

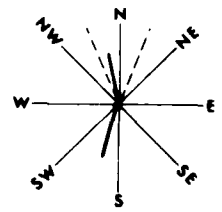
The set (direction) and drift (speed) are computed by the navigator from the difference between the dead reckoning (DR) position and the position determined by any type of navigational fix. The drift can be determined along any straight line track and includes all factors which cause changes in the DR position. When a fix is obtained, the current set (direction) is FROM the DR position TO the fix; the drift (speed) is equal to the distance in nautical miles between the DR and the fix, divided by the number of hours since the last fix. For successive observations, the TO POSITION of one observation becomes the FROM POSITION of the next observation.

- (1) Persistent Current - 60 percent or more of all observations fall within a 45° sector of the 8-point compass.
- (2) Prevailing Current - 40 percent or more of all observations fall within a 45° sector of the 8-point compass.

Because the influence of current may vary along a ship's track, the MEAN POSITION of the track is assigned as the geographic location of the current observation. An example of a current computation is shown in the figure below.



EXAMPLE OF A SURFACE CURRENT (SHIP'S DRIFT) OBSERVATION



Data Presentation

The following legend shows two types of surface current presentations by 1° quadrangle, type 1 with 12 or more observations and type 2 with fewer than 12 observations. Where there are 11 or fewer observations within a 1° quadrangle, the total number of observations is shown within the 90° quadrant containing the observations.


- (3) Unidirectional Flow - Practically all observations are concentrated in one pair of opposite sectors, and one pair contains at least 80 percent as many observations as the other pair. This generally indicates variation that occurs in zones of entrainment by opposing currents (see examples A and B in quadrangles 1, 2, and 3).
- (4) Bizonal Flow - Practically all observations are concentrated in opposite pairs of sectors, and one pair contains at least 80 percent as many observations as the other pair. This generally indicates variation that occurs in zones of entrainment by opposing currents (see examples A and B in quadrangles 1, 2, and 3).

TYPE 1

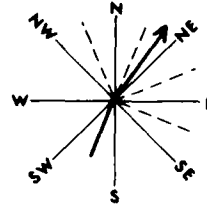
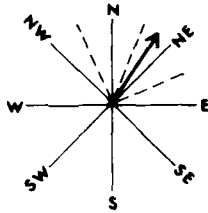
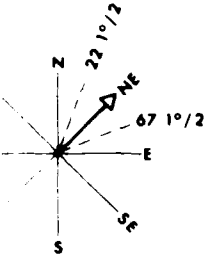
TYPE 2

LEGEND

- A COURSE STEERED (IN DEGREES TRUE) FOR ALL OBSERVATIONS.
- B COURSE MADE GOOD (IN DEGREES TRUE) FOR ALL OBSERVATIONS.
- C MEAN SPEED (IN KNOTS) FOR ALL OBSERVATIONS.
- D VECTOR RESULTANT DIRECTION (IN DEGREES TRUE) FOR ALL OBSERVATIONS.
- E PERCENT FREQUENCY (ONLY PRIMARY DIRECTION, 20% SECONDARY DIRECTION).
- F MEAN SPEED (IN KNOTS) PRIMARY DIRECTION, 20% SECONDARY DIRECTION.
- G NUMBER OF OBSERVATIONS BY DIAGONAL.



If there are 12 or more observations in a 1° quadrangle, the surface current is depicted by vector resultants as follows:



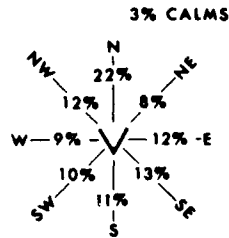
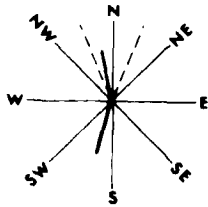
(1) Primary Current - 60 percent or more of all observations fall within a 45° sector of the compass.

(2) Prevailing Current - 70 percent or more of all observations fall within two adjacent 45° sectors.

(3) Primary Current with Secondary Direction -

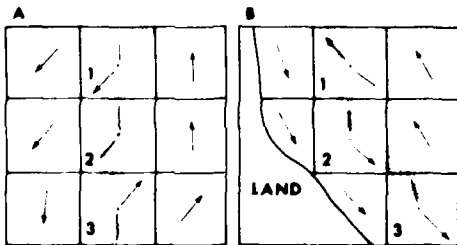
(a) Primary Current - 50 percent or more of all observations fall within three adjacent 45° sectors.

(b) Secondary Direction - 20 percent or more of all observations fall within a 45° sector, and the two resultant vector directions are separated by more than 90° of arc.

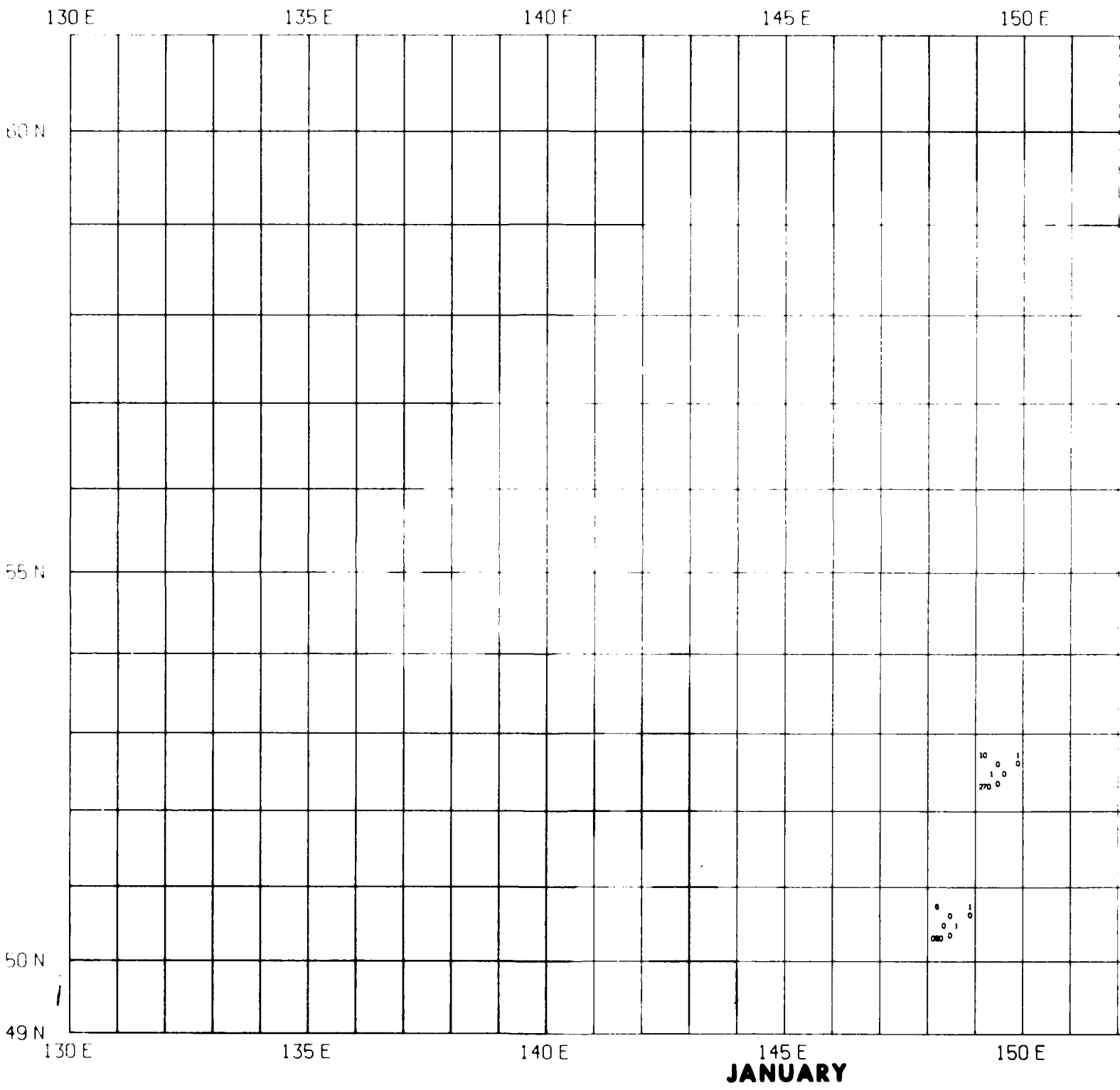


(4) Bizonal Flow - Practically all observations are concentrated in opposite pairs of 45° sectors, and one pair contains at least 80 percent as many observations as the opposite pair. This generally indicates variability that occurs in zones of entrainment between opposing currents (see examples A and B, quadrangles 1, 2, and 3).

(5) Variable Current - The 45° sector with most observations has less than 25 percent of all observations; direction is indeterminate.



2



150 E

155 E

160 E

60 N

55 N

50 N

49 N

150 E

155 E

160 E

10
0
1
0
270 0

8
0
0
0
140 1

8
0
0
1
045 0

2
0
0
0
045 0

7
0
1
0
270 0

8
0
0
0
180 1

8
0
0
1
045 0

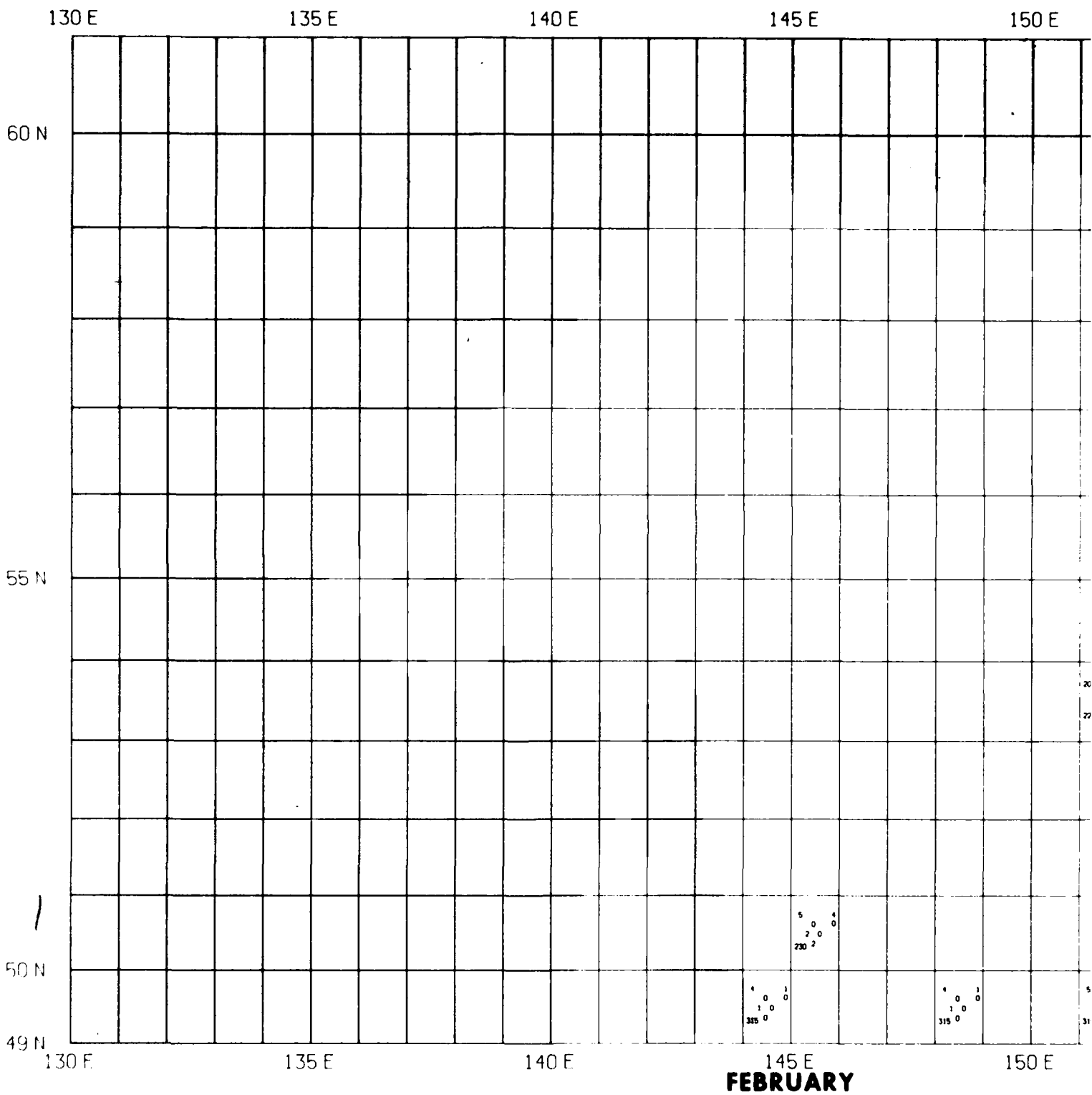
8
0
0
2
135 1

2
0
1
0
045 0

10
0
2
1
285 1

17
0
1
0
270 0

2



145 E

150 E

155 E

160 E

60 N

55 N

50 N

49 N

145 E

150 E

155 E

160 E

FEBRUARY

2

20 1
0 0
0 0
226 1

4 1
0 0
380 0

5 0
2 0
230 2

4 1
1 0
315 0

5 0
1 0
315 0

5 0
1 0
315 0

8 0
1 0
226 1

8 1
1 0
203 2

8 1
1 1
120 1

130 E

135 E

140 E

145 E

150 E

60 N

55 N

50 N

49 N

130 E

135 E

140 E

145 E

150 E

MARCH

7 0 1
1 0 0
315 0

2 0 1
0 0 1
000 0

3 0 1
1 0 0
270 0

1 0 1
0 0 1
130 0

3
0
045

145 E 150 E 155 E 160 E

60 N

55 N

50 N

49 N

145 E 150 E 155 E 160 E

MARCH

2

7 0 1
1 0 0
315 0

3 0 1
1 0 0
270 0

3 0 1
0 1 0
045 0

2 0 1
0 1 0
090 0

1 0 1
1 0 0
315 0

7 0 8
1 4 0
183 1

130 E

135 E

140 E

145 E

150 E

60 N

55 N

50 N

49 N

130 E

135 E

140 E

145 E

150 E

APRIL



145 E

150 E

155 E

160 E

60 N

55 N

50 N

49 N

2	0	1	3	1
1	0	0	0	0
270	0		136	0

4	2	11	2	2
2	3	0	1	0
189	4		347	0

5	0	0
1	0	0
270	1	0

5	0	1
1	0	0
315	0	0

4	0	1
1	0	0
270	0	0

1	0	1
0	0	1
138	0	0

2	0	2
0	0	0
280	0	0

5	0	1	6	1
0	0	0	0	0
080	0		180	1

5	0	1
1	0	0
270	0	0

145 E
APRIL

150 E

155 E
2

160 E

130 E

135 E

140 E

145 E

150 E

60 N

55 N

50 N

45 N

130 E

135 E

140 E

145 E
MAY

150 E

5 0 2
0 0 0
100 1

10 0 1
0 0 1
100 0

5 0 1
0 0 1
000 0

10 0 1
0 0 1
000 0

4 0 1
1 0 0
270 0

5 0 1
0 0 1
000 0

2 0 1
0 0 1
000 0

150 E

155 E

160 E

60 N

55 N

50 N

49 N

5
0
0
1
188 1

7
304
V
0 0 0 0
0 0 0 0
0 0 0 0

16
0
0
0
0
0
121 25 - 3
150 - 5

21
0
0
0
0
0
159 81 - 5
150 2

2
0
0
0
0
0
380 0

2
0
0
0
0
0
161 1

7
1
0
0
0
0
113 1

2
0
0
0
0
0
138 0

3
0
0
0
0
0
248 1

2
0
0
0
0
0
189 1

5
0
0
1
0
0
080 0

10
0
0
1
0
0
080 0

3
0
0
0
0
0
183 2

8
1
0
0
0
0
380 0

2
0
0
0
0
0
270 0

7
1
0
0
0
0
324 0

7
1
0
0
0
0
270 0

3
0
0
0
0
0

3
0
0
0
0
0

3
0
0
0
0
0

2
0
0
0
0
0
080 0

9
0
0
0
0
0
028 0

7
0
0
0
0
0
225 1

10
2
0
0
0
0
328 0

20
3
0
0
0
0
203 70 - 7

13
0
0
0
0
0
172 2

3
0
0
0
0
0

3
0
0
0
0
0

3
0
0
0
0
0

3
0
0
0
0
0

150 E

155 E

160 E

2

130 E

135 E

140 E

145 E

150 E

60 N

55 N

50 N

49 N

130 E

135 E

140 E

145 E
JUNE

150 E

4
0 0
0 0
180 1

3 0 1
1 0
315 0

2 0 1
0 1
0 0

4 0 2
0 0
180 2

3 0 1
0 0 0
180 1

8 0 1
0 0 0
225 1

7 0 1
0 1
0 0

8 0
0 0
0 0

0 1 1
0 0
225 0

0 0 2
1 1
24 1

3 0 1
0 1 0
0 0

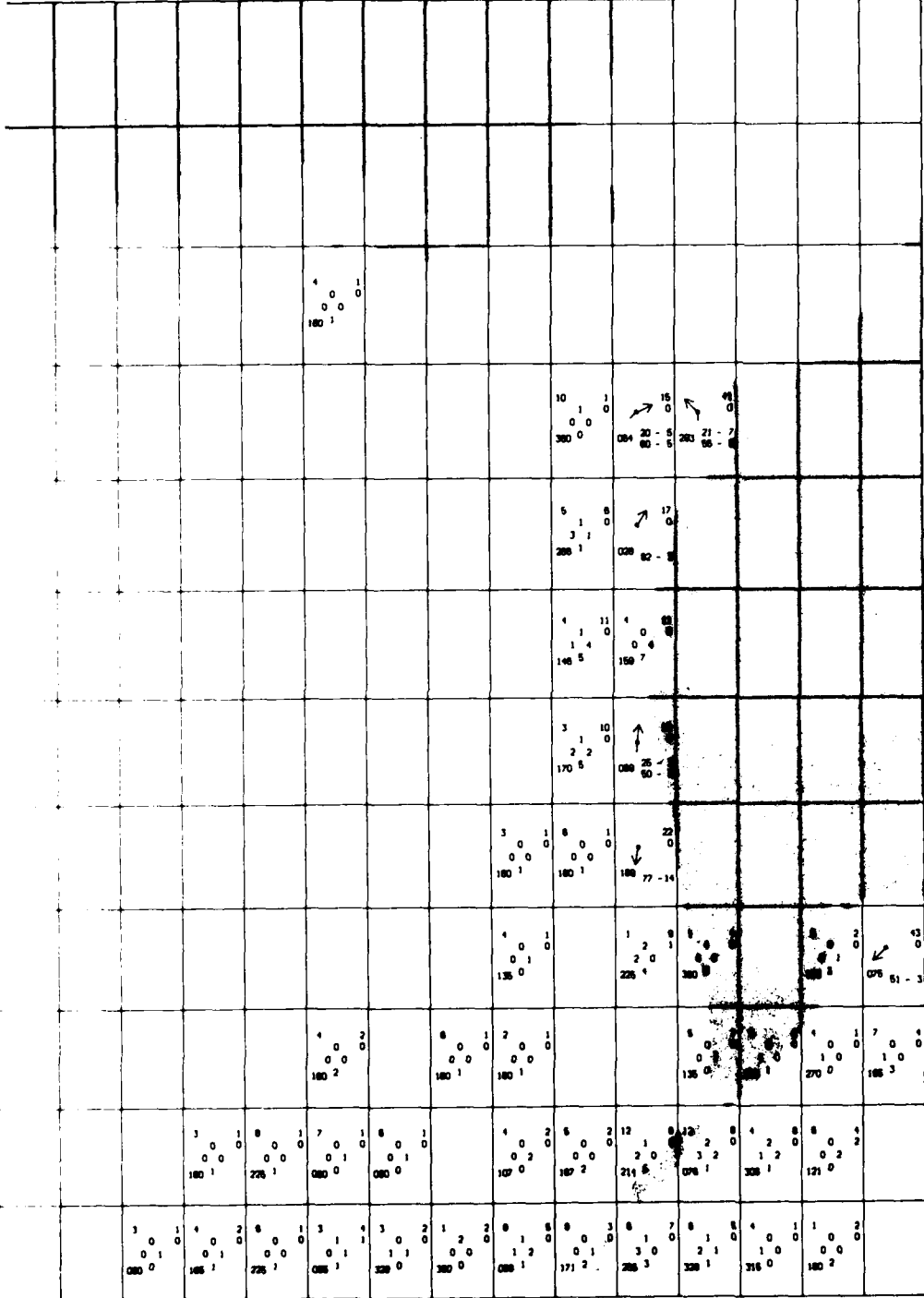
4 0 2
0 1 0
180 1

6 0 1
0 0 0
225 1

3 1 1
0 1 1
0 1

3 0
1 1
320 0

E 150 E 155 E 160 E



60 N

55 N

50 N

49 N

5 E NE 150 E 155 E 160 E

2

130 E 135 E 140 E 145 E 150 E

60 N

2 0 1
0 0 0
226 1

3 0 1
1 0 0
315 0

55 N

3 0 1
0 0 1
000 0

5 0 1
0 0 1
000 0

50 N

5 0 1
0 1 0
046 0

5 0 1
1 0 0
315 0

11 1 2
0 1 0
011 0

4 0 1
0 0 1
000 0

7 0 1
0 1 0
046 0

49 N

130 E

135 E

140 E

145 E

150 E

4 0 1
0 0 0
000 1

6 0 2
0 0 0
002 2

4 0 1
0 0 1
136 0

3 0 1
0 0 0
226 1

4 0 1
0 0 0
180 1

7 1 1
0 0 0
000 2

JULY

150 E

155 E

160 E

60 N

2 0 1
0 0 0
775 1

8 0 1
0 1 0
136 0

3 0 1
0 0 0
180 1

13 0 13
8 7 13
2 2 0
038 04 - 5
002 0

3 1 6
1 2 0
173 2

36 0 0
002 57 - 3

4 5 8
1 2 0
002 1

156 V

4 1 2
1 0 0
338 0

28 0 0
258 25 - 3
50 - 3

24 0 0
262 28 - 25
58 - 18

5 1 8
0 0 0
388 0

3 0 1
0 0 0
225 1

36 1 1
342 27 - 35
35 - 22

8 2 8
1 0 0
347 1

14 0 0
352 V

5 0 1
1 0 0
315 0

11 1 2
0 1 0
011 0

1 0 1
0 0 0
226 1

3 0 3
0 1 1
248 1

2 0 1
1 0 0
315 0

11 2 8
0 0 0
087 0

4 3 8
1 1 0
388 1

5 1 3
0 2 0
082 0

7 0 1
0 1 0
046 0

8 0 2
0 0 0
084 0

3 0 1
1 0 0
270 0

7 0 1
0 0 0
180 1

8 1 11
7 2 0
261 1

12 3 8
1 2 0
084 3

8 0 5
0 0 0
188 1

3 0 1
0 0 0
775 1

4 0 1
0 0 0
180 1

7 1 1
0 0 0
380 0

8 0 1
0 0 0
226 1

8 1 3
0 1 0
037 1

10 0 3
1 0 0
180 2

5 1 1
1 3 1
142 2

5 0 2
1 0 0
242 1

4 1 2
0 1 0
076 0

3 0 1
0 0 0
180 1

55 N

50 N

49 N

150 E

155 E

160 E

2

130 E

135 E

140 E

145 E

150 E

60 N

55 N

50 N

49 N


130 E

135 E

140 E

145 E
AUGUST

150 E



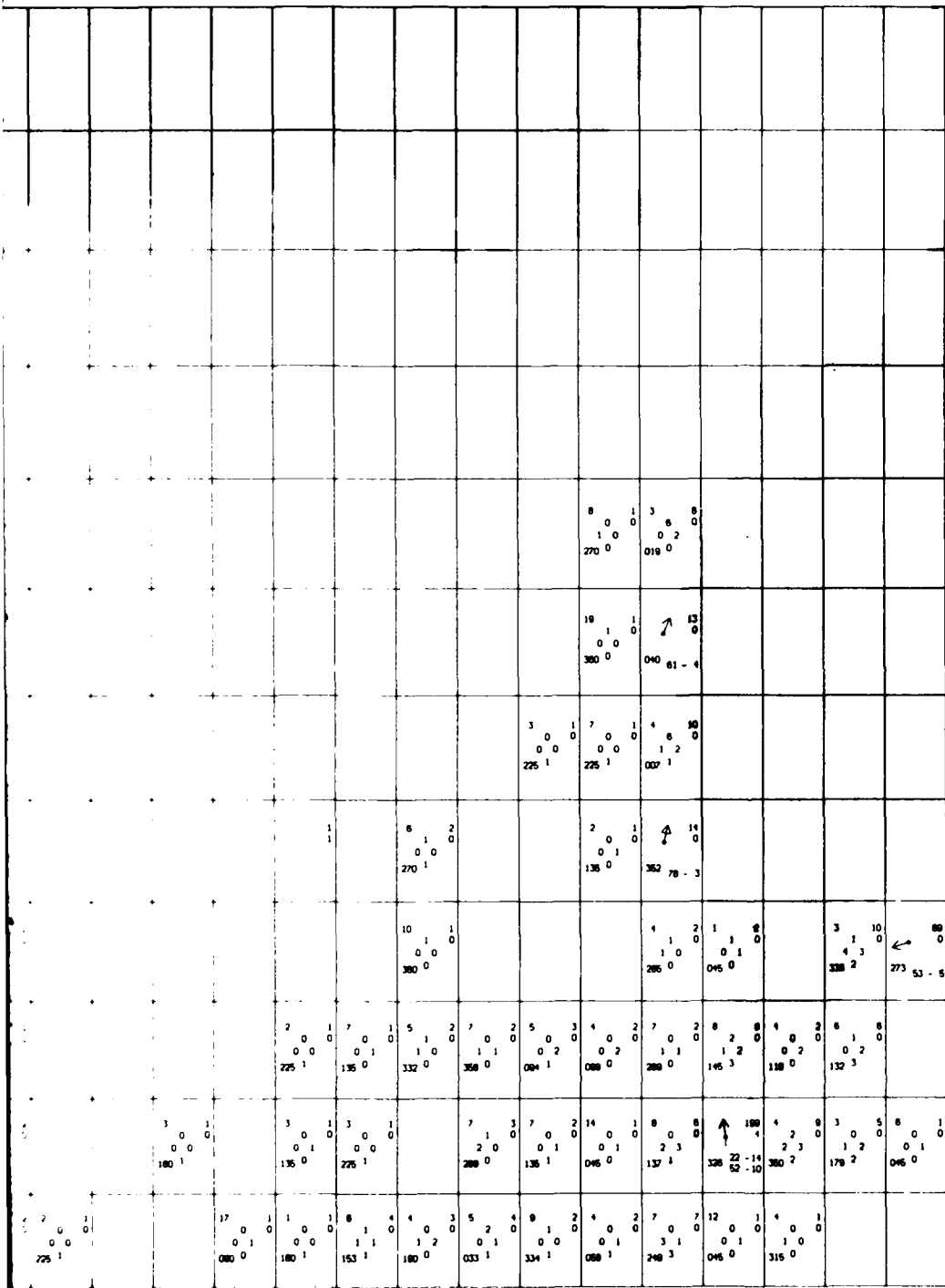
145 E 150 E 155 E 160 E

60 N

55 N

50 N

49 N



145 E 150 E 155 E 160 E

GUST

2

1

130 E

135 E

140 E

145 E

150 E

60 N

55 N

50 N

49 N

130 E

135 E

140 E

145 E

150 E

SEPTEMBER

6
0
0
0
0
0

5
0
0
0
0
0

4
0
0
0
0
0

1
0
0
0
0
0

7
0
0
0
0
0

4
0
0
0
0
0

1
0
0
0
0
0

8
0
0
0
0
0

2
0
0
0
0
0

8
0
0
0
0
0

7
0
0
0
0
0

2
1
1
0
0
0

15
0
0
0
0
0

4
2
0
0
0
0

4
2
0
0
0
0

5
0
0
0
0
0

4
0
0
0
0
0

8
2
0
0
0
0

3
0
0
0
0
0

3
1
0
0
0
0

8
1
0
0
0
0

2
0
0
0
0
0

7
0
0
0
0
0

1
0
0
0
0
0

2
0
0
0
0
0

4
0
0
0
0
0

4
0
0
0
0
0

2
0
0
0
0
0

7
0
0
0
0
0

1
0
0
0
0
0

5
0
0
0
0
0

2
0
0
0
0
0

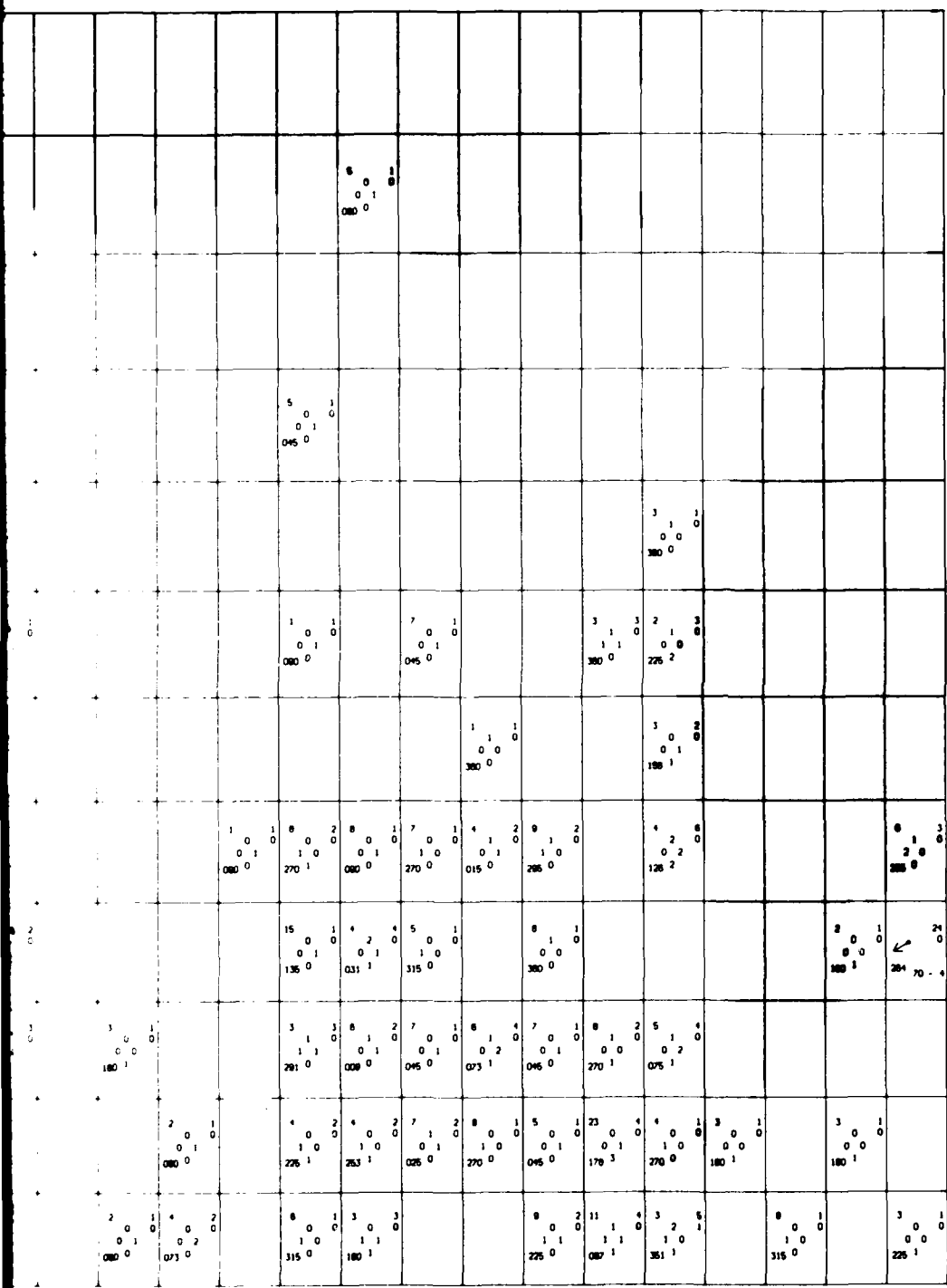
4
0
0
0
0
0

6
0
0
0
0
0

3
0
0
0
0
0

3
0
0
0
0
0

145 E 150 E 155 E 160 E



45 E 150 E 155 E 160 E

TEMBER

2

130 E

135 E

140 E

145 E

150 E

60 N

55 N

50 N

45 N

130 E


135 E

140 E

145 E

150 E

OCTOBER



145 E

150 E

155 E

160 E

60 N

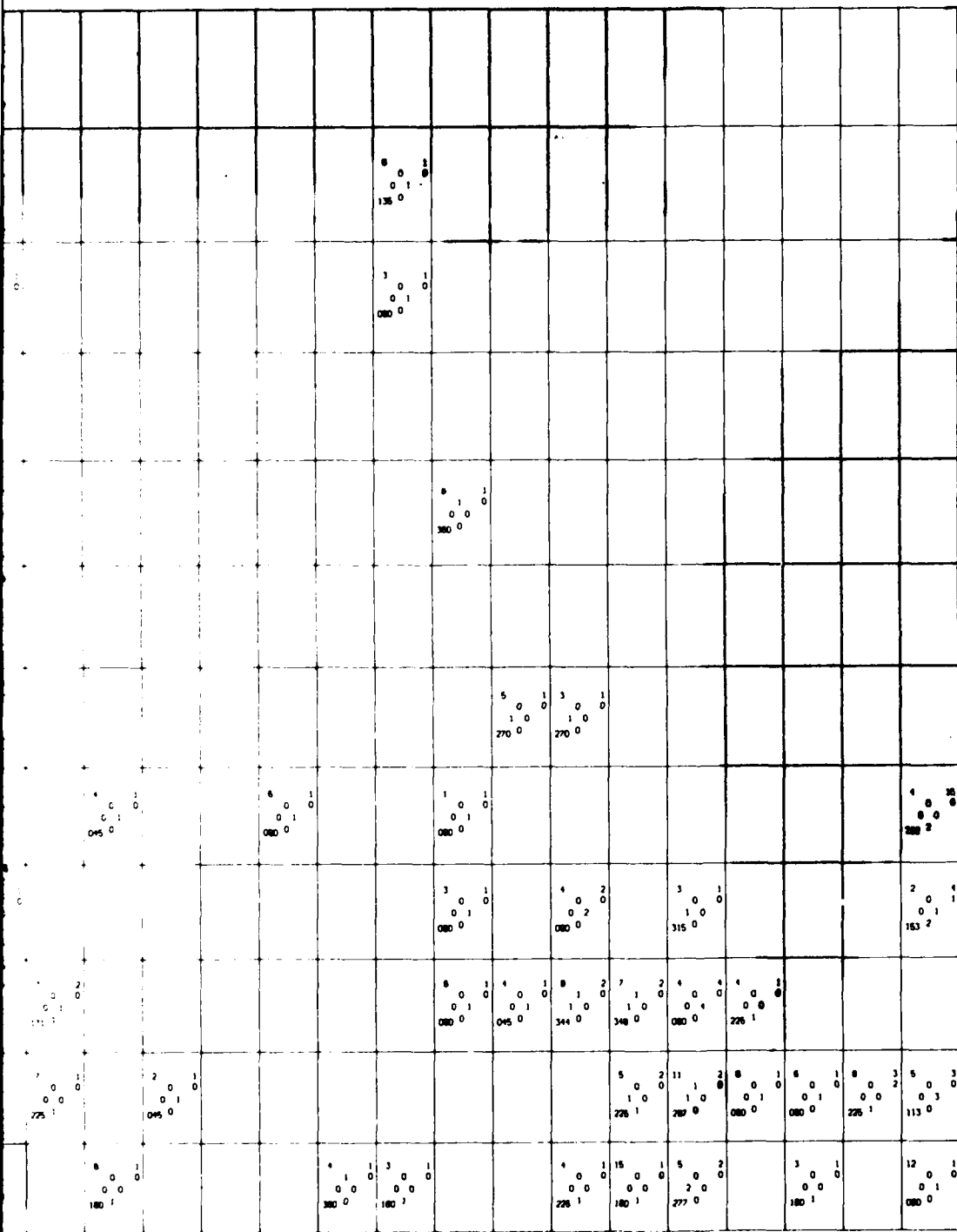
55 N

50 N

49 N

OCTOBER

2



130 E

135 E

140 E

145 E

150 E

60 N

55 N

50 N

49 N

130 E


135 E

140 E

145 E

150 E

NOVEMBER



7 1
0 0
0 1 0
0 0

10 1 7 1
0 0 0 0
0 1 0 0
0 0 0 0
0 0 1 0

150 E

155 E

160 E

60 N

55 N

50 N

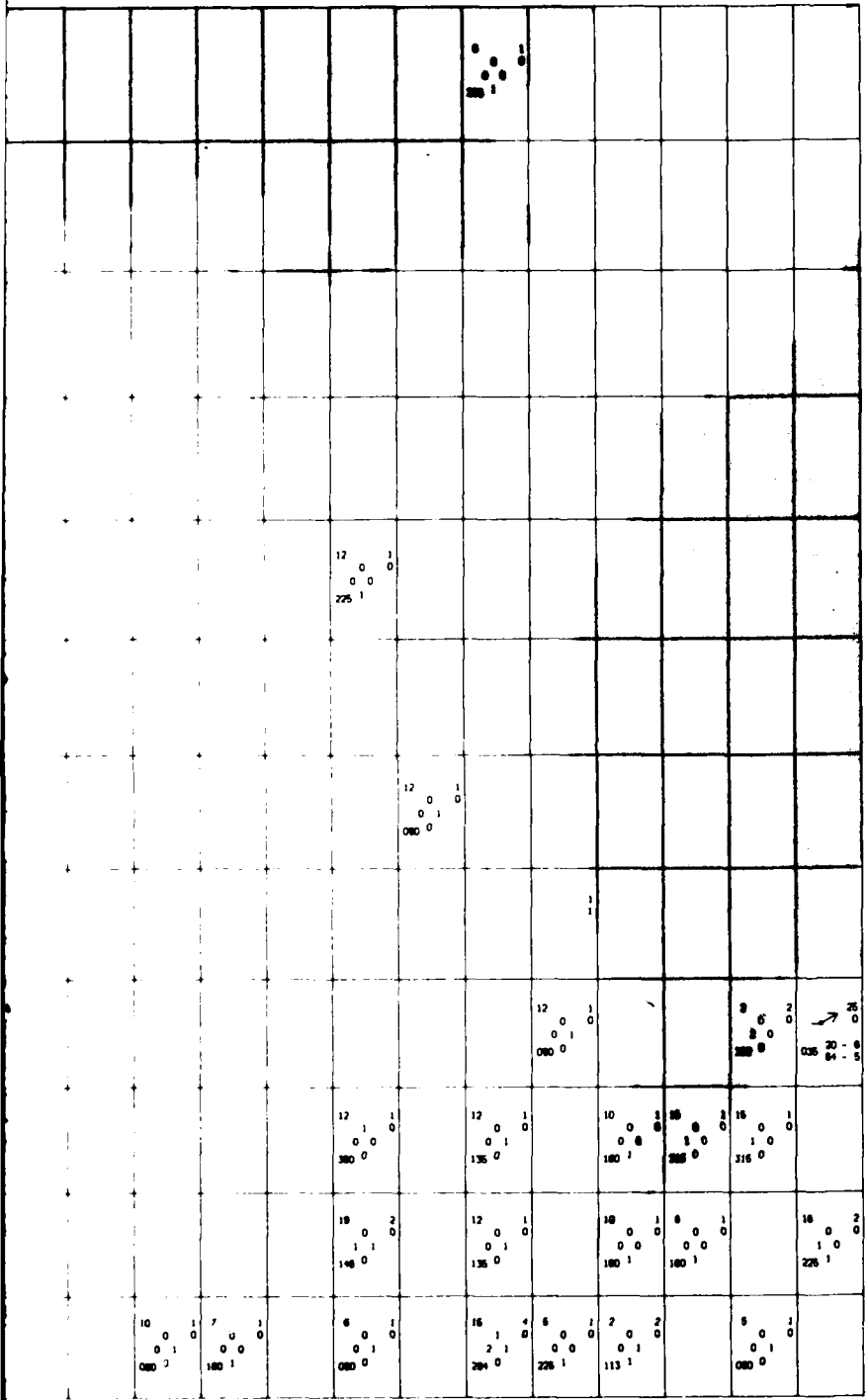
49 N

150 E

155 E

160 E

2



130 E

135 E

140 E

145 E

150 E

60 N

55 N

50 N

49 N

130 E

135 E

140 E

145 E

150 E

DECEMBER

17 0 1
0 0 1
136 0

5 0 1
0 1
016 0

2 0
0 0
000 0

3 0 1
0 0 0
100 1


3 0 2
0 2 0
000 0

5 0 1
1 0 0
270 0

5 0 1
1 0 0
316 0

10 0 2
0 1 0
136 1

145 E 150 E 155 E 160 E



60 N

55 N

50 N

49 N

145 E 150 E 155 E 160 E

DECEMBER

2

130 E

135 E

140 E

145 E

150 E

60 N

55 N

50 N

49 N

130 E


135 E

140 E

145 E

150 E

ANNUAL-JAN THROUGH DEC



150 E

155 E

160 E

60 N

55 N

50 N

49 N

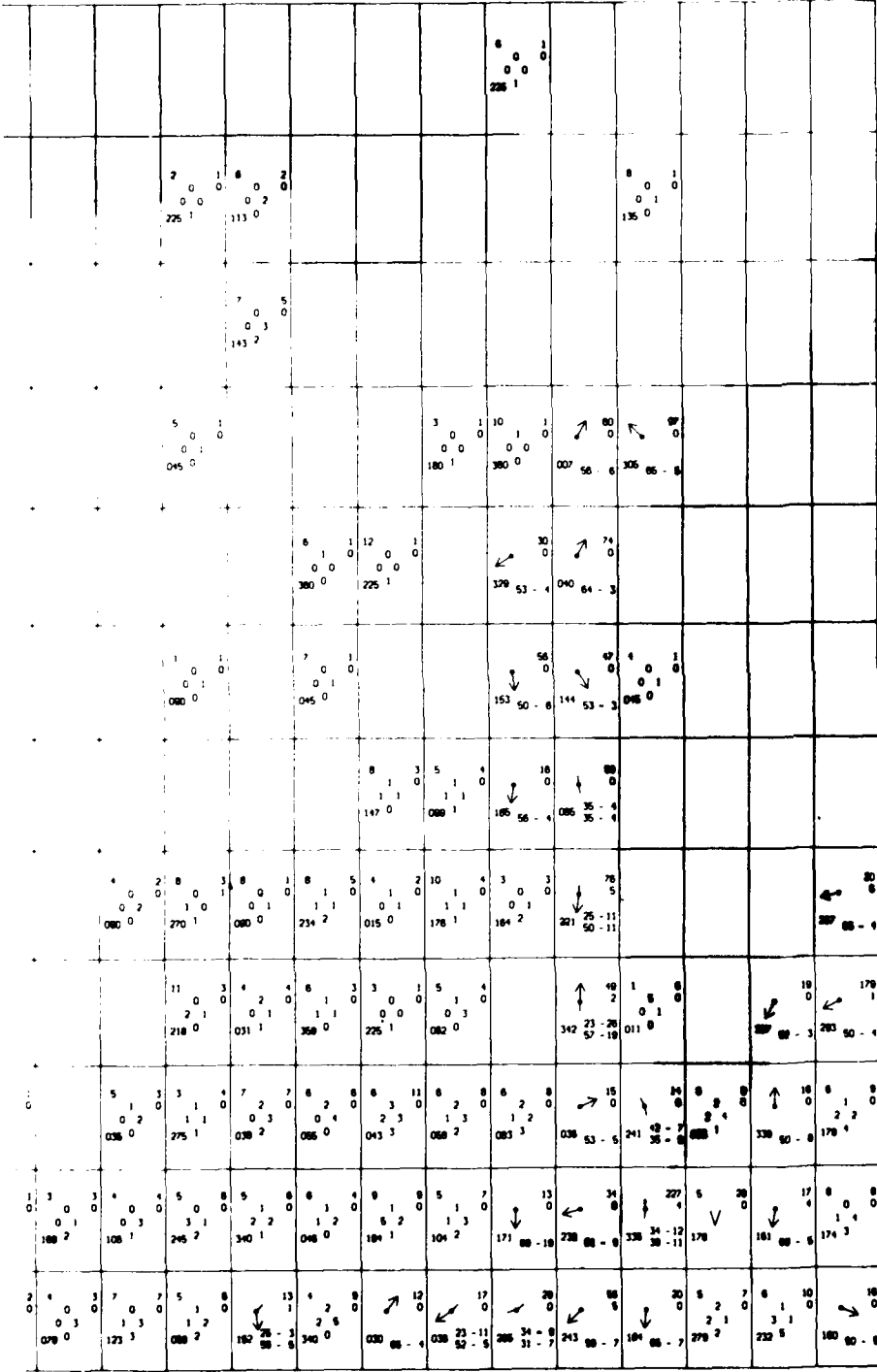
150 E

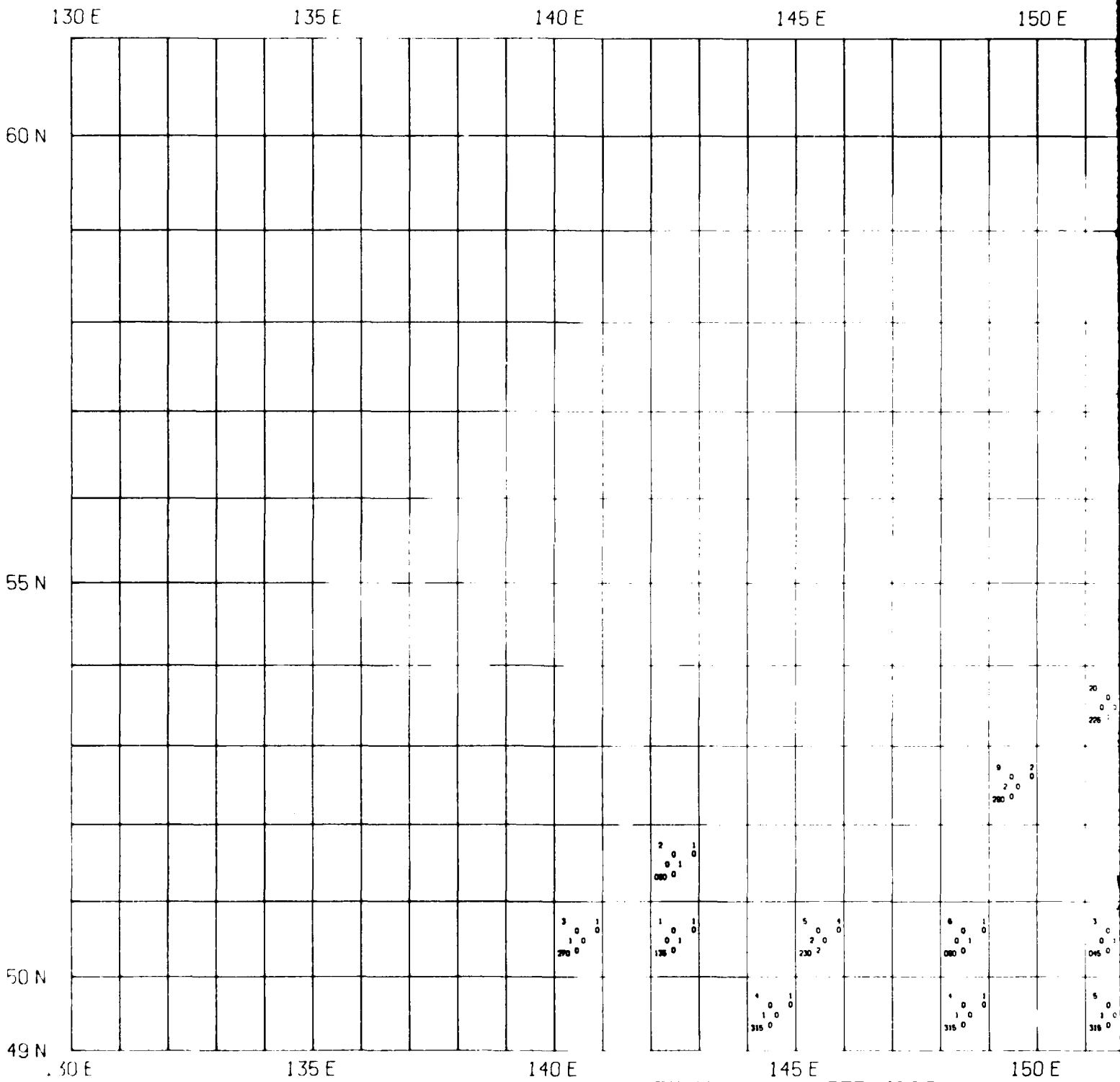
155 E

160 E

IGH DEC

2





WINTER-JAN, FEB, MAR

150 E

155 E

160 E

60 N

55 N

50 N

49 N

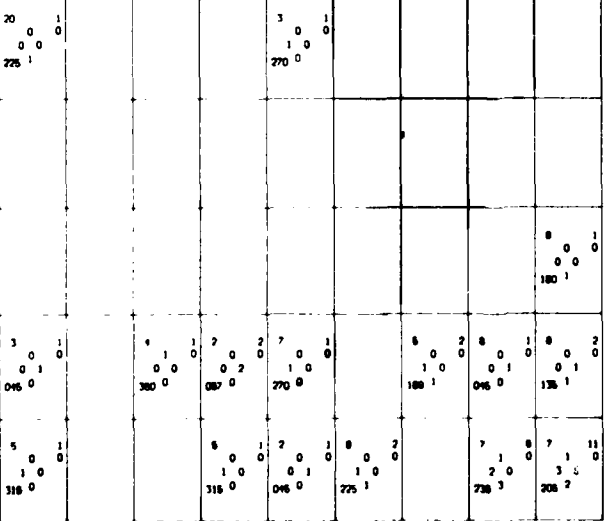
150 E

155 E

160 E

B, MAR

2



130 E

135 E

140 E

145 E

150 E

60 N

55 N

50 N

49 N

4 0 3
0 1 0
172 2

3 0 0
1 0 0
315 0

2 0 1
0 1 0
045 0

5 0 1
0 1 0
080 0

4 0 2 10 0 1
0 0 0 0 1 0
180 2 080 0

4 0 1
1 0 0
270 0

2 0 1
0 0 0
180 1

3 0 1
0 0 0
180 1

7 0 2
1 0 0
261 1

7 0 1 8 0 1 0
0 1 0 0 1 0
080 0

1 0 1
0 1 0
080 0

7 1 2
0 1 0
038 0

8 0 3
1 1 0
214 1

1 0 1
0 1 0
135 0

3 0 1
0 1 0
080 0

4 0 2
0 1 0
185 1

4 0 2
0 1 0
212 1

3 1 1 4 2 0 4
0 1 1 1 0 1 0
085 1 080 0

130 E

135 E

140 E

145 E

150 E

SPRING-APR, MAY, JUN

150 E

155 E

160 E

60 N

55 N

50 N

49 N


150 F

155 E

160 E

JUN

2



130 E

135 E

140 E

145 E

150 E

60 N

55 N

50 N

49 N

130 E


135 E

140 E

145 E

150 E

SUMMER-JUL, AUG, SEP



145 E

150 E

155 E

160 E

60 N

55 N

50 N

49 N

145 E

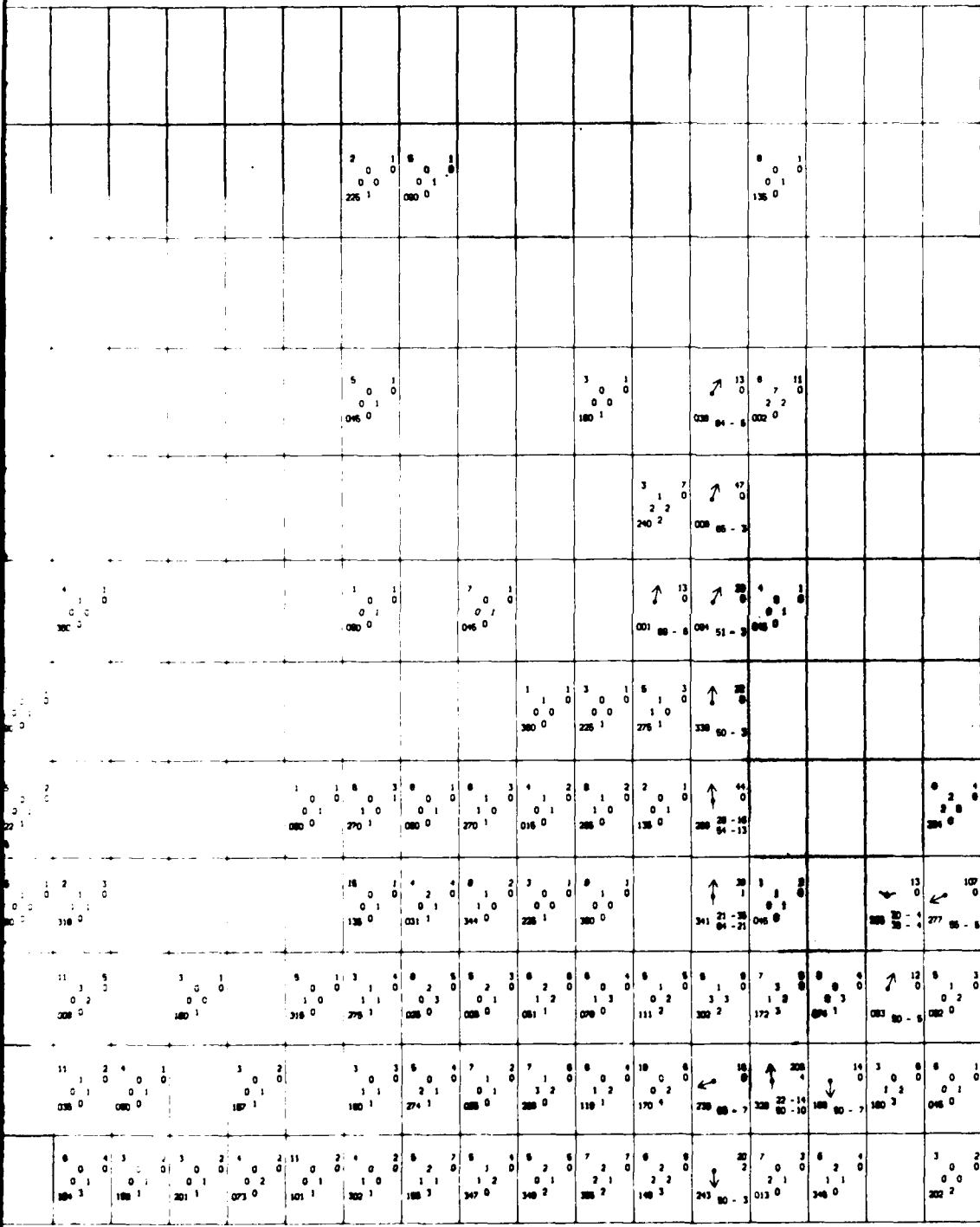
150 E

155 E

160 E

MER-JUL, AUG, SEP

2



130 E

135 E

140 E

145 E

150 E

60 N

55 N

50 N

49 N

130 E


135 E

140 E

145 E

150 E

AUTUMN-OCT, NOV, DEC



150 E

155 E

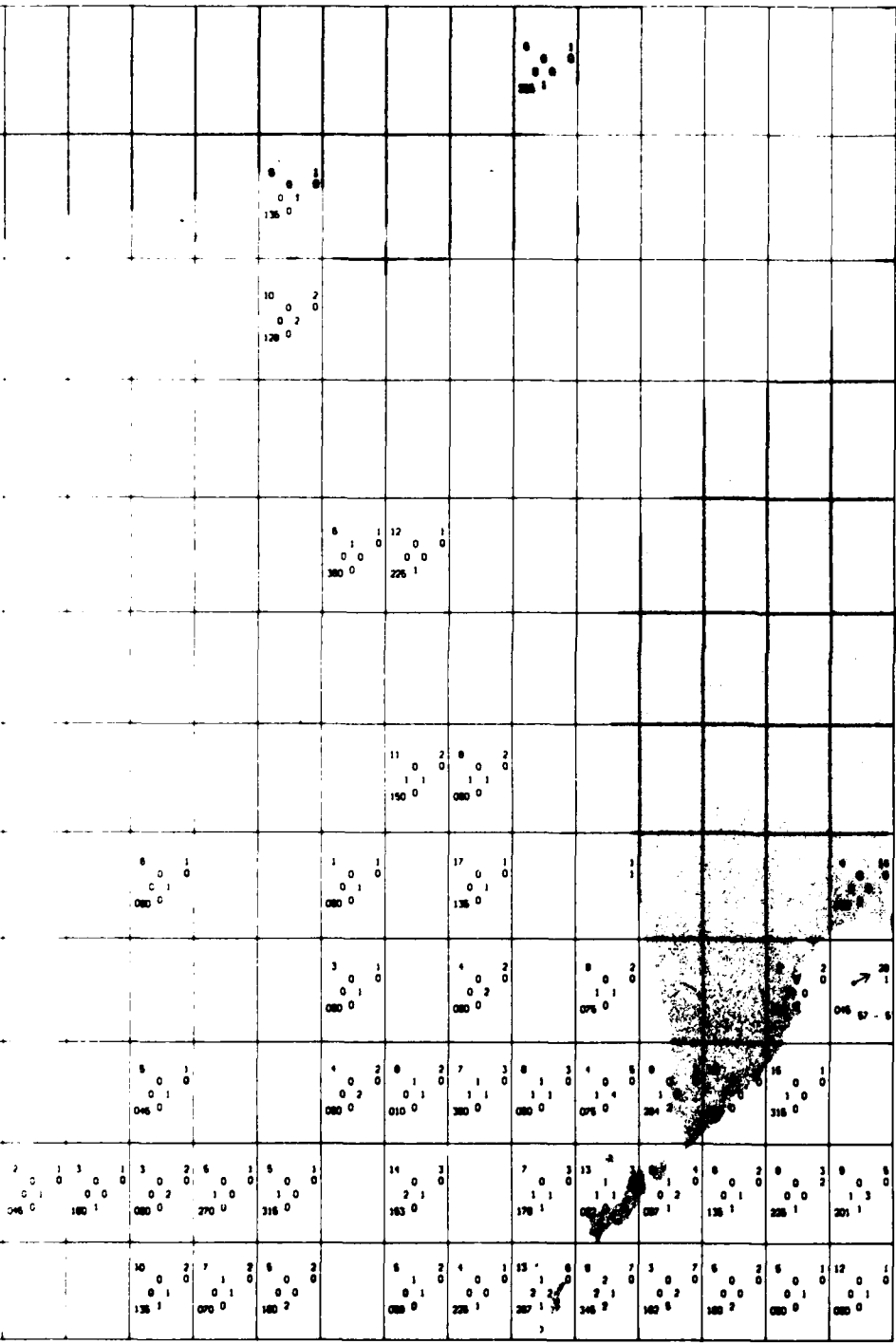
160 E

60 N

55 N

50 N

49 N



NOV, DEC

2

SECURITY CLASSIFICATION OF THIS PAGE (When Data Entered)

REPORT DOCUMENTATION PAGE		READ INSTRUCTIONS BEFORE COMPLETING FORM	
1. REPORT NUMBER NOO SP 1402-NP4	2. GOVT ACCESSION NO. <i>AD-A102096</i>	3. RECIPIENT'S CATALOG NUMBER	
4. TITLE (and Subtitle) SURFACE CURRENTS SEA OF OKHOTSK INCLUDING THE KURIL ISLANDS		5. TYPE OF REPORT & PERIOD COVERED Final	
7. AUTHOR(s) U.S. Naval Oceanographic Office		8. CONTRACT OR GRANT NUMBER(s)	
9. PERFORMING ORGANIZATION NAME AND ADDRESS U.S. Naval Oceanographic Office NSTL Station, MS 39522		10. PROGRAM ELEMENT, PROJECT, TASK AREA & WORK UNIT NUMBERS	
11. CONTROLLING OFFICE NAME AND ADDRESS Naval Oceanographic Office		12. REPORT DATE August 1977	
14. MONITORING AGENCY NAME & ADDRESS (if different from Controlling Office)		13. NUMBER OF PAGES 24	
		15. SECURITY CLASS. (of this report)	
		16a. DECLASSIFICATION/DOWNGRADING SCHEDULE	
16. DISTRIBUTION STATEMENT (of this Report) Approved for public release; distribution unlimited.			
17. DISTRIBUTION STATEMENT (of the abstract entered in Block 20, if different from Report)			
18. SUPPLEMENTARY NOTES			
19. KEY WORDS (Continue on reverse side if necessary and identify by block number) Surface Currents Sea of Okhotsk Kuril Islands			
20. ABSTRACT (Continue on reverse side if necessary and identify by block number) This atlas, and the series of which it is a part, is computer generated and automatically plotted. It makes available to the user the most recent surface current data collected and will be updated whenever sufficient amounts of data are added to the data file. This and the other atlases are based on a vast quantity of data as compared to the previous manually-compiled editions printed in the mid-thirties.			

DD FORM 1473 EDITION OF 1 NOV 66 IS OBSOLETE
1 JAN 73 S/N 0103-010-0001

SECURITY CLASSIFICATION OF THIS PAGE (When Data Entered)

SECURITY CLASSIFICATION OF THIS PAGE (When Data Entered)

20. The surface current information is based mainly on ship drift, which is the difference between the dead reckoning position and the position determined by any type of navigational fix. This difference describes the direction and speed of the current.

SECURITY CLASSIFICATION OF THIS PAGE (When Data Entered)

DISTRIBUTION LIST

NAVY

CINCPACFLT (02M)
COMTHIRDFLT
COMSEVENTHFLT
COMSUBPAC
COMNAVAIRPAC
COMPATWINGSPAC
PATWINGSPAC DET ADAK
PATWING 1
COMNAVSURFPAC
DIRNAVOCEANMET
FLENUMEACEN
FLEWEACEN GUAM
FLEWEACEN PEARL
NAVWEASERVFAC SAN DIEGO
NAVWEASERVFAC YOKOSUKA
NWSA ASHEVILLE
NWSA ADAK
NWSA AGANA
NWSA ATSUGI
NWSA KADENA
NWSA MISAWA

OTHER GOVT.

NOAA/NODC
NOAA/NCC

PRIVATE & UNIVERSITIES

FLORIDA ST. UNIV.
LOUISIANA ST. UNIV.
MASS. INST. OF TECH
ORE. ST. UNIV.
TEXAS A&M UNIV.
UNIV. OF MIAMI
UNIV. OF R.I.
UNIV. OF WASH.
SCRIPPS INST OF OCEANOGRAPHY
WOODS HOLE OCEANOGRAPHIC INST.

FOREIGN

HYDROGRAPHER/R.A.N.
DEPT. TRANSPORTATION/AUSTRALIA

END

DATE
FILMED

9 - 81

DTIC