

① LEVEL III

A052879

ADA064270

**SPECIAL DATA COLLECTION SYSTEM (SDCS)
Tuamotu Archipelago Region, 19 March 1977**

G. R. Naylor & M. S. Dawkins

Alexandria Laboratories

Teledyne Geotech, 314 Montgomery Street, Alexandria, Virginia 22314

December 1978

APPROVED FOR PUBLIC RELEASE; DISTRIBUTION UNLIMITED.

Sponsored by

The Defense Advanced Research Projects Agency (DARPA)

ARPA Order No. 2551

Monitored by

AFTAC/VSC

312 Montgomery Street, Alexandria, Virginia 22314

**DDC
RECEIVED
FEB 6 1979
RECEIVED
B**

DDC FILE COPY

79 01 25 042

Disclaimer: Neither the Defense Advanced Research Projects Agency nor the Air Force Technical Applications Center will be responsible for information contained herein which has been supplied by other organizations or contractors, and this document is subject to later revision as may be necessary. The views and conclusions presented are those of the authors and should not be interpreted as necessarily representing the official policies, either expressed or implied, of the Defense Advanced Research Projects Agency, the Air Force Technical Applications Center, or the US Government.

Unclassified

SECURITY CLASSIFICATION OF THIS PAGE (When Data Entered)

REPORT DOCUMENTATION PAGE		READ INSTRUCTIONS BEFORE COMPLETING FORM
1. REPORT NUMBER (14) SDCS-ER-77-132	2. GOVT ACCESSION NO.	3. RECIPIENT'S CATALOG NUMBER (9)
4. TITLE (and Subtitle) (6) SPECIAL DATA COLLECTION SYSTEM (SDCS). Tuamotu Archipelago Region, 19 March 1977,	5. TYPE OF REPORT & PERIOD COVERED Technical rept.	
	6. PERFORMING ORG. REPORT NUMBER	
7. AUTHOR(s) (10) M. S./Dawkins & G. R./Naylor	8. CONTRACT OR GRANT NUMBER(s) (15) F08606-78-C-0007 ARPA Order-2551	
9. PERFORMING ORGANIZATION NAME AND ADDRESS Teledyne Geotech 314 Montgomery Street Alexandria, Virginia 22314	10. PROGRAM ELEMENT, PROJECT, TASK AREA & WORK UNIT NUMBERS VT/8709	
11. CONTROLLING OFFICE NAME AND ADDRESS VELA Seismological Center 312 Montgomery Street Alexandria, Virginia 22314	12. REPORT DATE (11) 18 Dec 1978	
	13. NUMBER OF PAGES 9	
14. MONITORING AGENCY NAME & ADDRESS (if different from Controlling Office) Defense Advanced Research Projects Agency Nuclear Monitoring Research Office 1400 Wilson Blvd., Arlington, Virginia 22209	15. SECURITY CLASS. (of this report) (12) 9p.	
	15a. DECLASSIFICATION/DOWNGRADING SCHEDULE	
16. DISTRIBUTION STATEMENT (of this Report) APPROVED FOR PUBLIC RELEASE; DISTRIBUTION UNLIMITED.		
17. DISTRIBUTION STATEMENT (of the abstract entered in Block 20, if different from Report)		
18. SUPPLEMENTARY NOTES		
19. KEY WORDS (Continue on reverse side if necessary and identify by block number)		
20. ABSTRACT (Continue on reverse side if necessary and identify by block number)		

DD FORM 1473 1 JAN 73

EDITION OF 1 NOV 65 IS OBSOLETE

Unclassified 405 601
SECURITY CLASSIFICATION OF THIS PAGE (When Data Entered)

SDCS Event Report No. 132

Tuamotu Archipelago, 19 March 1977

This event report contains seismic data from the Special Data Collection System (SDCS), and other sources for the above event. Published epicenter information from seismic observations is presented.

	"P" Arrival	Origin Time	Latitude	Longitude	m_b	M_s
LASA	23:12:40.1	unpublished	23.2S	135.7W	5.9	N/A

All SDCS stations were operational during this time period. HN-ME data were retrieved from analog back-up system due to bad memory unit in the digital system. Long-period at all SDCS stations was negative. Short-period horizontals were rotated.

No data were recoverable from the SDAC/VELA Network Processing system.

SDAC/VELA reports did not cover this time period. NORSAR was not publishing a bulletin in March 1977. The report from Hagfors was negative. Information for LASA is from the LASA Data Center Teleseismic Report.

Scaling factors on plots are millimicrons at 1 Hz (not corrected for instrument response).

-A-

ACCESSION for	
NTIS	Write Section <input checked="" type="checkbox"/>
DDC	Buff Section <input type="checkbox"/>
UNANNOUNCED	<input type="checkbox"/>
JUSTIFICATION	
BY	
DISTRIBUTION PRIORITY CODES	
Dist	REG. and/or SPECIAL
A	

79 01 25 042

STATION DESCRIPTION

SITE CODE	LOCATION	SITE COORDINATES DEG MN SECS	ELEVATION METERS	INSTRUMENTATION	
				SHORT-PERIOD	LONG-PERIOD
HN-ME	Houlton, Maine	46 09 43.0 N 067 59 09.0 W	213	KS36000	KS36000
RK-ON	Red Lake, Ontario	50 50 20.0 N 093 40 20.0 W	366	18300	SL210 V SL220 H
OB2NV	Nevada Test Site	37 13 31.0 N 116 03 28.0 W		18300	N/A
NT-NV	Nevada Test Site	31 16 33.0 N 116 25 06.0 W		18300	N/A
NT2NV	Nevada Test Site	37 15 16.0 N 116 18 13.0 W		18300	N/A
LASA	Billings, Montana	46 41 19.0 N 106 13 20.0 W	744	HS10	7505A V 8700C H
NORSAR	Kjeller, Norway	60 49 25.4 N 010 49 56.5 E	379	HS10	7505A V 8700C H

PREDA -- TRAVEL TIME PREDICTIONS --

19MAR INPUT FOR EVENT 19 MAR 77
 23:01:00.0 21.999S 139.000W 0KM.

STA.	TIME	SURF((KM.)		DIST		AZI	
		TRAV.TIME	DEG.	KM.	EVT-STA	STA-EVT	
NT-NV P	23 11 26.1	10:26.1	62.68	6969.9648	20.167	203.647	
NT2NV P	23 11 26.2	10:26.2	62.70	6972.4062	20.286	203.782	
OB2NV P	23 11 26.5	10:26.5	62.75	6977.7383	20.487	204.011	
OB3NV P	23 11 26.5	10:26.5	62.76	6978.6172	20.486	204.013	
LAO P	23 12 39.9	11:39.9	74.51	8285.6016	22.751	211.423	
RK-ON P	23 13 25.3	12:25.3	82.78	9204.6641	27.033	221.702	
HN-ME P	23 14 16.2	13:16.2	93.32	10376.8125	41.173	241.527	
NAO P	23 20 21.3	19:21.3	135.88	15108.6328	20.712	317.943	
HFS P	23 20 24.0	19:24.0	137.32	15269.4922	19.796	321.097	




67 HERRIN TRAVEL TIME TABLES

```

SURF
0 . 8
0 . 1
0 0 . 0 0
. . . . .
0 0 . 0 0
0 . 0
0 . 0
    
```

NT-NV 19 MAR 77


23:11:10.0




10 SEC

NT2NV 19 MAR 77

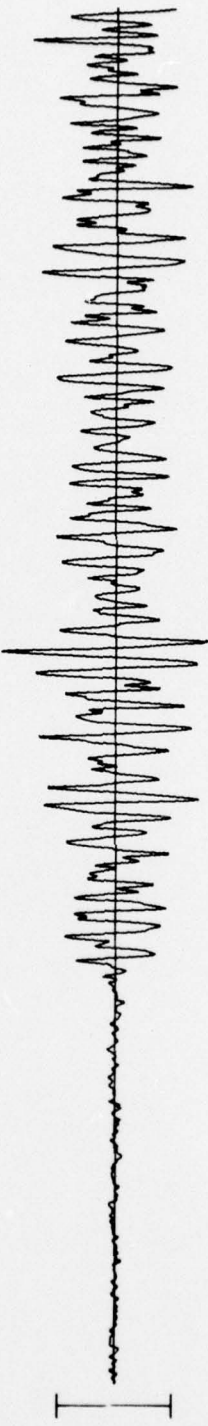
23:11:10.0




SPZ
213.09 MU



SPR
67.39 MU



SPT
136.33 MU




SPZLO
218.86 MU

10 SEC

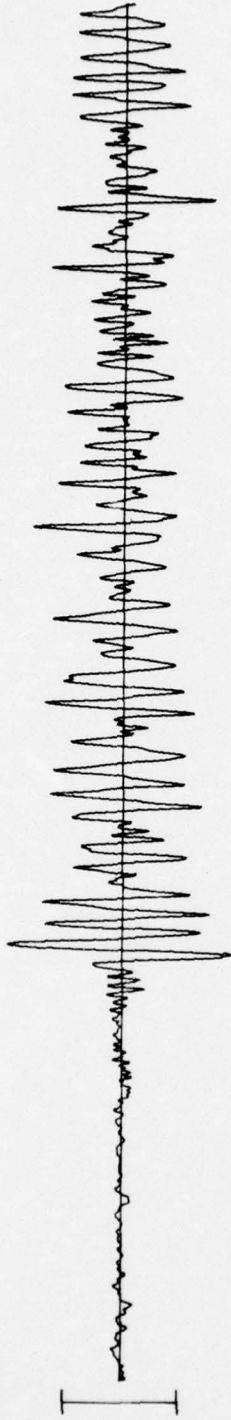
082NV 19 MAR 77

23:11:10.0


SPZ
65.93 MU




SPR
26.58 MU



SPT
18.87 MU



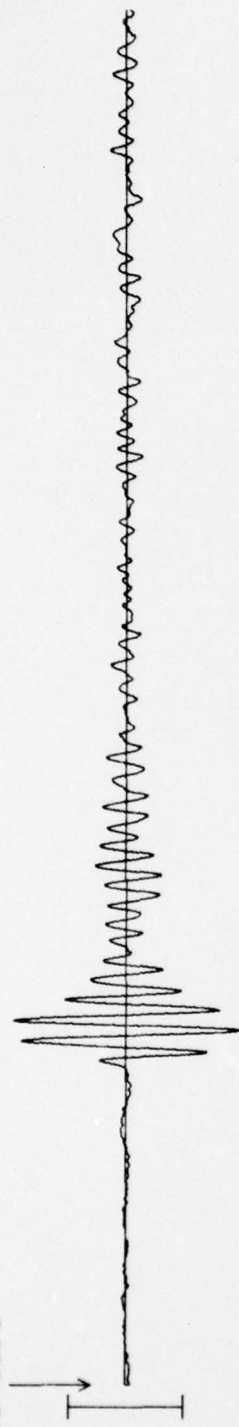
SPZLO
68.54 MU



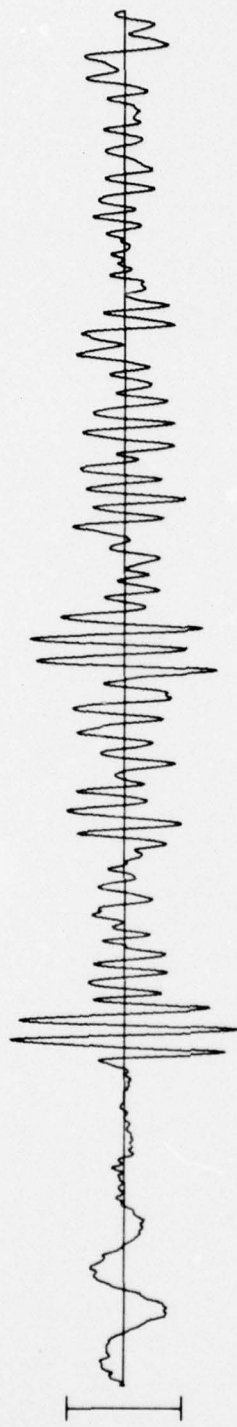
10 SEC

RK-ON 19 MAR 77

23:13:10.0




SPZ
136.89 MU



SPR
33.46 MU



SPT
28.31 MU

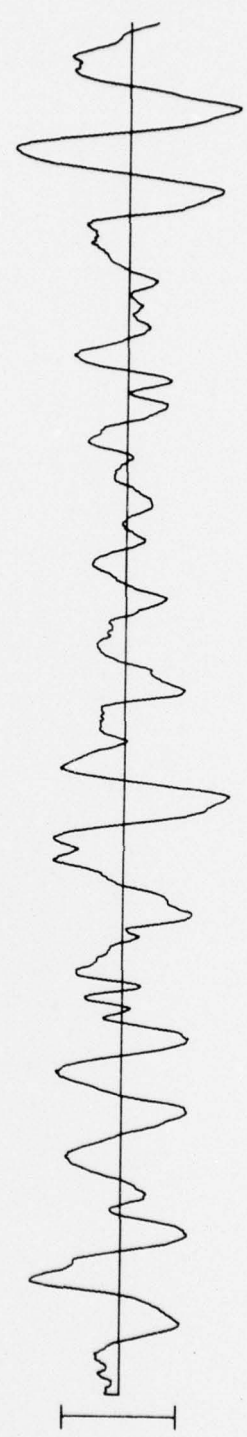
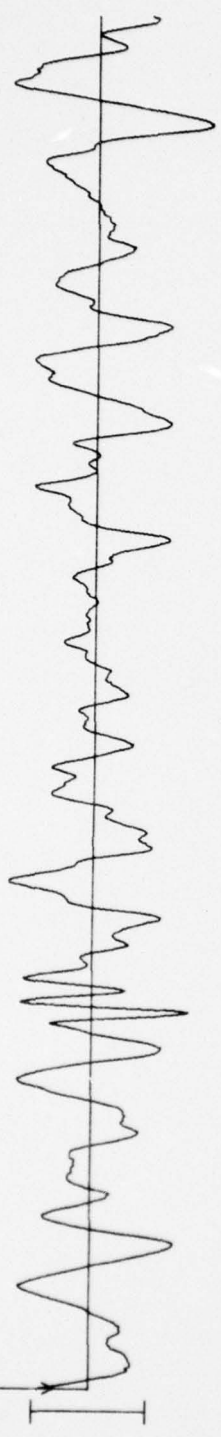


SPZLO
143.80 MU

10 SEC

HN-ME 19 MAR 77

23:14:00.0



10 SEC