

AD-A026549

SDCS-ER-76-94

①

FL

SPECIAL DATA COLLECTION SYSTEM EVENT REPORT
Northern Sinkiang Province, China, 20 March 1976

K.J. Hill, M.S. Dawkins, and M. D. Gillispie
Alexandria Laboratories

Teledyne Geotech, 314 Montgomery Street, Alexandria, Virginia 22314

June 1976

APPROVED FOR PUBLIC RELEASE; DISTRIBUTION UNLIMITED.

Sponsored By
The Defense Advanced Research Projects Agency
Nuclear Monitoring Research Office
1400 Wilson Boulevard, Arlington, Virginia 22209
ARPA Order No. 2897

Monitored By
VELA Seismological Center
312 Montgomery Street, Alexandria, Virginia 22314

DDC
RECEIVED
JUL 14 1976
RECEIVED
A

②

Disclaimer: Neither the Defense Advanced Research Projects Agency nor the Air Force Technical Applications Center will be responsible for information contained herein which has been supplied by other organizations or contractors, and this document is subject to later revision as may be necessary. The views and conclusions presented are those of the authors and should not be interpreted as necessarily representing the official policies, either expressed or implied, of the Defense Advanced Research Projects Agency, the Air Force Technical Applications Center, or the US Government.

REPORT DOCUMENTATION PAGE		READ INSTRUCTIONS BEFORE COMPLETING FORM
14	1 REPORT NUMBER SDCS-ER-76-94	2 GOVT ACCESSION NO.
6	4 TITLE (and Subtitle) SPECIAL DATA COLLECTION SYSTEM (SDCS) Northern Sinkiang Province, China, 20 March 1976.	3 RECIPIENT'S CATALOG NUMBER
19	5 AUTHOR K. J. Hill, K. J. Dawkins, M. S., and M. D. Gillispie, M. D.	6 TYPE OF REPORT & PERIOD COVERED Technical rept.
	7 PERFORMING ORGANIZATION NAME AND ADDRESS Teledyne Geotech 314 Montgomery Street Alexandria, Virginia 22314	8 CONTRACT OR GRANT NUMBER(s) F08606-74-C-0013, w/ ARPA Order-2897
	11 CONTROLLING OFFICE NAME AND ADDRESS Defense Advanced Research Projects Agency Nuclear Monitoring Research Office 1400 Wilson Blvd.-Arlington, Virginia 22209	10 PROGRAM ELEMENT, PROJECT, TASK AREA & WORK UNIT NUMBERS VT/4703
	14 MONITORING AGENCY NAME & ADDRESS (if different from Controlling Office) VELA Seismological Center 312 Montgomery Street Alexandria, Virginia 22314	12 REPORT DATE 28 May 1976
	16 DISTRIBUTION STATEMENT (of this Report) APPROVED FOR PUBLIC RELEASE; DISTRIBUTION UNLIMITED.	13 NUMBER OF PAGES 9
	17 DISTRIBUTION STATEMENT (of the abstract entered in Block 20, if different from Report)	15 SECURITY CLASS (of this report) Unclassified
	18 SUPPLEMENTARY NOTES	15a DECLASSIFICATION DOWNGRADING SCHEDULE
	19 KEY WORDS (Continue on reverse side if necessary and identify by block number)	
	20 ABSTRACT (Continue on reverse side if necessary and identify by block number)	

405 601

mt

SDCS EVENT REPORT NO. 94

Northern Sinkiang Province, China, 20 March 1976

This event report contains seismic data from the Special Data Collection System (SDCS), and other sources, for the above event. Published epicenter information from seismic observations is:

	"P" Arrival	Origin Time	Lat.	Long.	m_b	M_s
NORSAR	04:42:47.7	04:33:53	41 N 091 E	4.9	N/A	
Hagfors	04:42:39.1	04:33:50	43 N 093 E	5.4	4.0	

Using SDCS stations, LASA and NORSAR, the epicenter location and magnitudes become

04:34:04.9 42.5N 088.6E 5.0 N/A

The programs used for LASA, NORSAR and ALPA data recovery are presently undergoing modifications. Information for LASA short-period is reported from their Teleseism Event Report; NORSAR short-period data is obtained from their bulletin. The NORSAR TAL transmission plot included in this report has erroneous scaling factors. The long-period array beam recovery for these stations will be resumed upon completion of these modifications.

All SDCS stations were operational during this period.

Short-period signals associated with this event were recorded at WH2YK, RK-ON, HN-ME, LASA and NORSAR. CPSO and FN-WV did not record "P" arrivals for this event and were not included in this report. All SP channels at HN-ME had polarity reversals; to correct this, mathematical inversions of the data were performed. Horizontal SP channels at WH2YK, RK-ON and HN-ME were rotated.

The SDCS stations did not record long-period signals for this event and were not included in this report.

Scaling factors on plots are millimicrons at 1 Hz (not corrected for instrument response).

- a

ACCESSION for	
NTIS	White Section <input checked="" type="checkbox"/>
DOC	Buff Section <input type="checkbox"/>
UNANNOUNCES	<input type="checkbox"/>
JUSTIFICATION	
BY	
DISTRIBUTION/AVAILABILITY CODES	
Dist	AVAIL. and/or SPECIAL

STATION DESCRIPTION

SITE CODE	LOCATION	SITE COORDINATES		ELEVATION METERS	INSTRUMENTATION	
		DEG	MN SECS		SHORT - PERIOD	LONG - PERIOD
ALPA	Alaska	65 14	00.0 N 147 44 36.0 W	626	None	31300
CPSO	McMinnville, Tennessee	35 35	41.4 N 085 34 13.5 W	574	6480 V 7515 H	SL210 V SL220 H
FN-WV	Franklin, West Virginia	38 32	58.0 N 079 30 47.0 W	910	KS36000	KS36000
LASA	Billings, Montana	46 41	19.0 N 106 13 20.0 W	744	HS10	7505A V 8700C H
HN-ME	Houlton, Maine	46 09	43.0 N 067 59 09.0 W	213	KS36000	KS36000
NORSAR	Kjeller, Norway	60 49	25.4 N 010 49 56.5 E	379	HS10	7505A V 8700C H
RK-ON	Red Lake, Ontario	50 50	20.0 N 093 40 20.0 W	366	18300	SL210 V SL220 H
WH2YK	White Horse, Yukon	60 41	41.0 N 134 58 02.0 W	853	18300	SL210 V SL220 H

HYPOCENTER DETERMINATION

INPUT FOR EVENT 20 MAR 76
 04:33:53.0 41.000N 91.000E 0KM.

STA.	ARRIVAL	RESIDUALS		DIST.	AZ.
		CALC	REST		
NAO	04 42 47.7	-0.1	0.2	48.4	320.2
WH2YK	04 45 24.5	0.2	0.1	71.2	21.0
RK-ON	04 46 49.4	-0.4	-1.5	87.0	1.4
HN-ME	04 47 01.8	0.4	-0.0	89.3	343.9
LAO	04 47 07.6	-0.1	1.3	90.2	10.1

67 HERRIN TRAVEL TIME TABLES

ORIGIN	LAT.	LONG.	DEPTH (KM)	SDV	IT	STA
04:35:59.6	51.020N	86.780E	727. CALC	0.3	6	5
04:34:04.9	42.517N	88.565E	0. REST	1.0	3	5

CALC				REST			
	1	.3	0		1	.3	0
0	0	0	0	0	0	0	0
.
0	0	0	0	0	0	0	0
0	.	0	0	0	.	0	0
0	.	0	0	0	.	0	0

CHI2 COVERAGE ELLIPSE; 95 PER CENT CONF..LEVEL, SDV= 0.90
 MAJOR 208.1KM. MINOR 45.0KM. AZ= 5 AREA= 29420 SQ.KM. REST

DATA SUMMARY

INPUT FOR EVENT 20 MAR 76
 04:33:53.0 41.000N 91.000E OKN.

STA.	PHASE	ARRIVAL		INST	PER	A/T	MAGNITUDE		DIR	DIST
		TIME					MB	MS		
NAO	EP	04 42	47.7	AB	0.5	38.	5.14			48.4
WH2YK	EP	04 45	24.5	SPZ	0.8	11.	4.64			71.2
RK-ON	EP	04 46	49.4	SPZ	0.6	21.	5.02			87.0
HN-ME	EP	04 47	01.8	SPZ	0.6	23.	5.06			89.3
LAO	EP	04 47	07.6	SAB	99.9	9999.				

ORIGIN	LAT.	LONG.	DEPTH (KM)	MAG	SDV	STA
04:35:59.6	51.020N	86.780E	727. CALC	4.41	0.25	4
04:34:04.9	42.517N	88.565E	0. REST	4.97	0.22	4

WH2YK 20 MAR 76

SPZ
12.92 MU

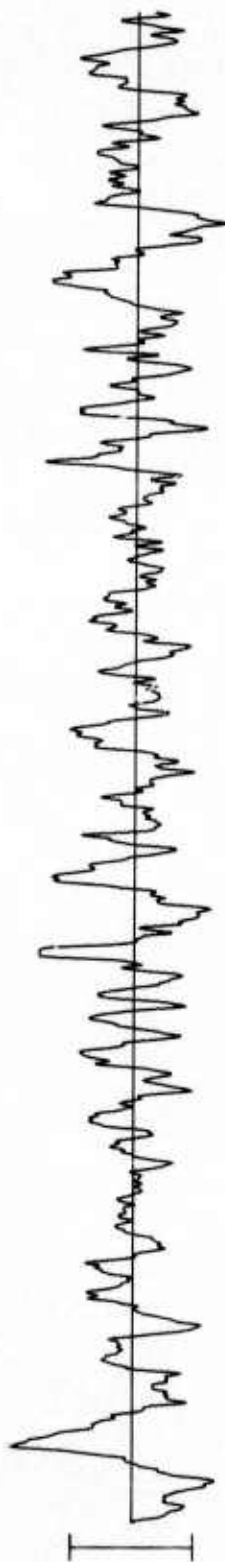
04:45:24.5



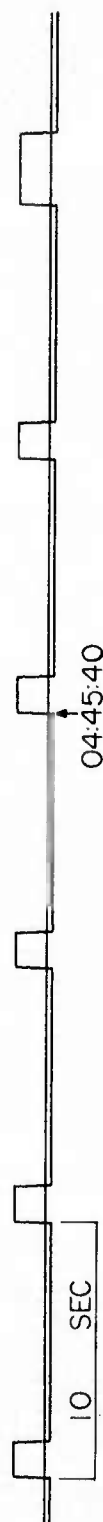
SPR
8.58 MU



SPT
12.46 MU



TIME




RK-ON 20 MAR 76

0446:49.4

SPZ
26.84 MU



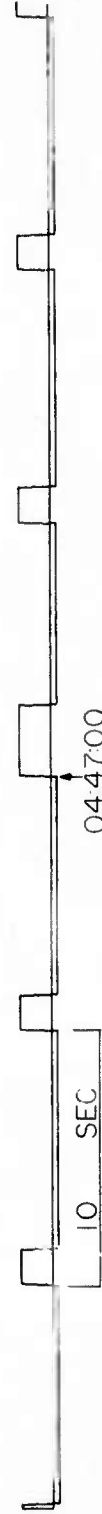
SPR
8.89 MU



SPT
7.84 MU



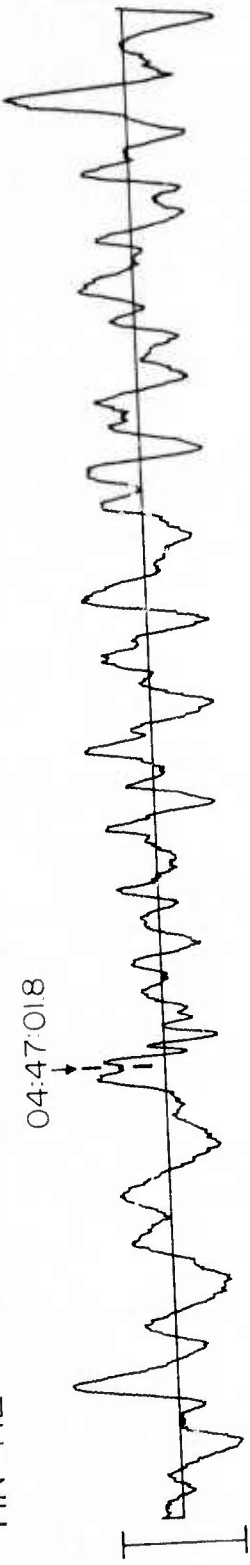
TIME



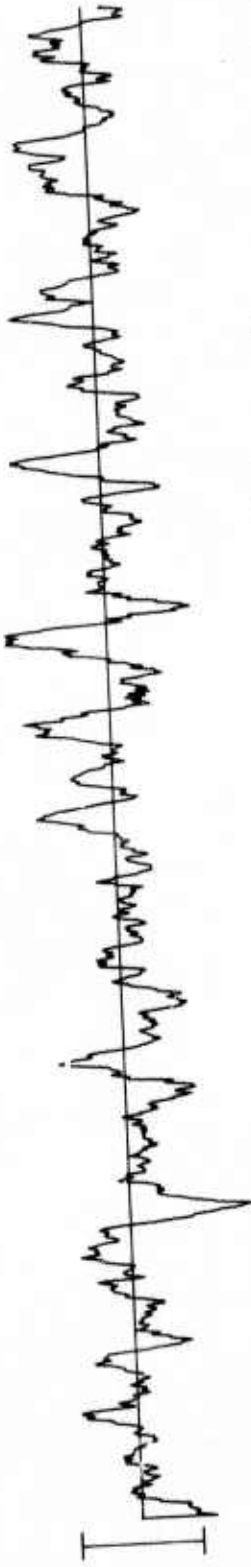
HN-ME 20 MAR 76

04:47:01.8

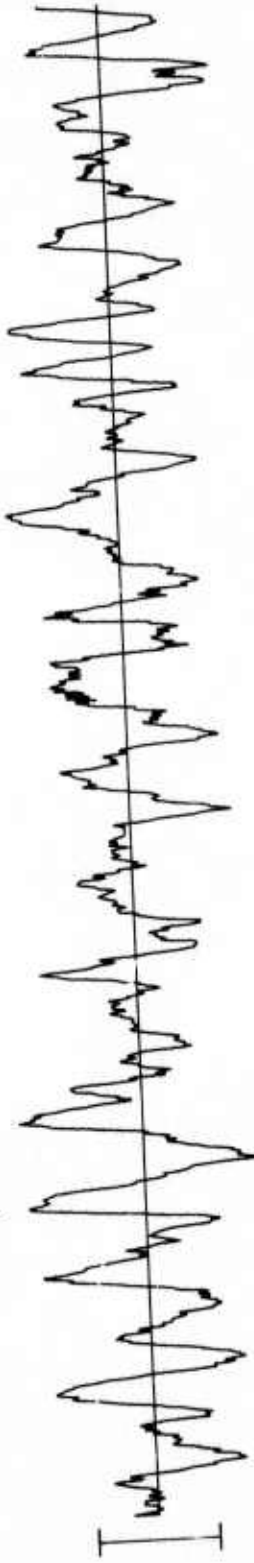
SPZ
46.17 MU



SPR
44.78 MU



SPT
22.72 MU



TIME





EPX 32650 NORSAR 20 MAR 1976
ORIGIN 04:33:53 41.1N 90.7E 4.8 MB
321 SOUTHERN SINKIANG PROV.
 $\Delta = 49.6$ BAZ= 77.1 C= 14.6 KM/SEC
ERRORS= 0

