

**U.S. DEPARTMENT OF COMMERCE  
National Technical Information Service**

**AD-A026 543**

**SPECIAL DATA COLLECTION SYSTEM (SDCS) EVENT REPORT,  
ANDREANOF ISLANDS, ALEUTIAN ISLANDS, 08 MARCH 1976**

**TELEDYNE GEOTECH**

**PREPARED FOR  
AIR FORCE TECHNICAL APPLICATIONS CENTER**

**MAY 1976**

195118

SDCS-ER-76-88

①

**SPECIAL DATA COLLECTION SYSTEM EVENT REPORT  
Andreanof Islands, Aleutian Islands, 08 March 1976**

**K.J. Hill, M.S. Dawkins, and M.D. Gillispie**

**Alexandria Laboratories**

**Teledyna Geotech, 314 Montgomery Street, Alexandria, Virginia 22314**

**MAY 1976**

**APPROVED FOR PUBLIC RELEASE; DISTRIBUTION UNLIMITED.**

**Sponsored By**

**The Defense Advanced Research Projects Agency  
Nuclear Monitoring Research Office  
1400 Wilson Boulevard, Arlington, Virginia 22209  
ARPA Order No. 2897**

**Monitored By**

**VELA Seismological Center  
312 Montgomery Street, Alexandria, Virginia 22314**

REPRODUCED BY  
**NATIONAL TECHNICAL  
INFORMATION SERVICE**  
U. S. DEPARTMENT OF COMMERCE  
SPRINGFIELD, VA. 22161

ADA 026543

DDC  
RECEIVED  
MAY 6 1976



Unclassified

SECURITY CLASSIFICATION OF THIS PAGE (When Data Entered)

REPORT DOCUMENTATION PAGE		READ INSTRUCTIONS BEFORE COMPLETING FORM
1 REPORT NUMBER SDCS-ER-76-88	2 GOVT ACCESSION NO.	3 RECIPIENT'S CATALOG NUMBER
4 TITLE (and Subtitle) SPECIAL DATA COLLECTION SYSTEM (SDCS) Andreanof Islands, Aleutian Islands, 08 March 1976		5 TYPE OF REPORT & PERIOD COVERED Technical
		6 PERFORMING ORG REPORT NUMBER
7 AUTHOR(s) Hill, K. J., Dawkins, M. S., and Gillispie, M. D.		8 CONTRACT OR GRANT NUMBER(s) F08606-74-C-0013
9 PERFORMING ORGANIZATION NAME AND ADDRESS Teledyne Geotech 314 Montgomery Street Alexandria, Virginia 22314		10 PROGRAM ELEMENT PROJECT TASK AREA & WORK UNIT NUMBERS T/4703
11 CONTROLLING OFFICE NAME AND ADDRESS Defense Advanced Research Projects Agency Nuclear Monitoring Research Office 1400 Wilson Blvd.-Arlington, Virginia 22209		12 REPORT DATE May 28, 1976
		13 NUMBER OF PAGES 15
14 MONITORING AGENCY NAME & ADDRESS (if different from Controlling Office) VELA Seismological Center 312 Montgomery Street Alexandria, Virginia 22314		15 SECURITY CLASS (of this report) Unclassified
		15a DECLASSIFICATION/DOWNGRADING SCHEDULE
15. DISTRIBUTION STATEMENT (of this Report)  APPROVED FOR PUBLIC RELEASE; DISTRIBUTION UNLIMITED.		
17. DISTRIBUTION STATEMENT (of the abstract entered in Block 20, if different from Report)		
18 SUPPLEMENTARY NOTES		
19 KEY WORDS (Continue on reverse side if necessary and identify by block number)		
20 ABSTRACT (Continue on reverse side if necessary and identify by block number)		

SDCS EVENT REPORT NO. 88

Andreanof Islands, Aleutian Islands, 08 March 1976

This event report contains seismic data from the Special Data Collection System (SDCS), and other sources for the above event. Published epicenter information from seismic observations is:

	"P" Arrival	Origin Time	Lat.	Long.	$m_b$	$M_s$
NORSAR	02:39:41.3	02:28:48	52 N	177 W	4.6	N/A
Hagfors	02:39:45.2	02:29:03	54 N	177 E	5.4	4.3

Using SDCS stations, LASA and NORSAR, the epicenter location and magnitudes become

02:28:31.5 49.6N 179.5W 5.0 4.7

The programs used for LASA, NORSAR and ALPA data recovery are presently undergoing modifications. Information for LASA short-period is reported from their Teleseism Event Report; NORSAR short-period data is obtained from their bulletin. The NORSAR TAL transmission plot included in this report has erroneous scaling factors. The long-period array beam recovery for these stations will be resumed upon completion of these modifications.

RK-ON was not operational during this period.

Short-period signals associated with this event were recorded at WH2YK, CPSO, HN-ME, FN-WV, LASA and NORSAR. All SP channels at HN-ME had polarity reversals; to correct this, mathematical inversions of the data were performed. Horizontal SP channels at WH2YK, CPSO, HN-ME and FN-WV were rotated.

Long-period signals were recorded at WH2YK, CPSO, HN-ME and FN-WV. All LP channels at HN-ME had polarity reversals; to correct this, mathematical inversions of the data were performed. Horizontal LP channels at WH2YK, CPSO, HN-ME and FN-WV were rotated.

Scaling factors on plots are millimicrons at 1 Hz (not corrected for instrument response).

STATION DESCRIPTION

SITE CODE	LOCATION	SITE COORDINATES		ELEVATION METERS	INSTRUMENTATION	
		DEG	MIN SECS		SHORT - PERIOD	LONG - PERIOD
ALPA	Alaska	65 14	00.0 N 147 44 36.0 W	626	None	31300
CPSO	McMinnville, Tennessee	35 35	41.4 N 085 34 13.5 W	574	6480 V 7515 H	SL210 V SL220 H
FN-WV	Franklin, West Virginia	38 32	58.0 N 079 30 47.0 W	910	KS36000	KS36000
LASA	Billings, Montana	46 41	19.0 N 106 13 20.0 W	744	HS10	7505A V 8700C H
HN-ME	Houlton, Maine	46 09	43.0 N 067 59 09.0 W	213	KS36000	KS36000
NORSAR	Kjeller, Norway	60 49	25.4 N 010 49 56.5 E	379	HS10	7505A V 8700C H
RK-ON	Red Lake, Ontario	50 50	20.0 N 093 40 20.0 W	366	18300	SL210 V SL220 H
WH2YK	White Horse, Yukon	60 41	41.0 N 134 58 02.0 W	853	18300	SL210 V SL220 H

Note: The orientation of the radial instruments at FN-WV is assumed to be 16° + 5° based on empirical data (event recordings). Rotation, where performed, is referenced to this azimuth and may be questionable.

HYPOCENTER DETERMINATION

INPUT FOR EVENT 8 MAR 76  
 02:28:48.0 52.000N 177.000W 0KM.

STA.	ARRIVAL	RESIDUALS		DIST.	AZ.
		CALC	REST	REST	REST
WH2YK	02 34 16.2	0.4	0.4	27.2	48.9
LAO	02 37 03.8	-0.8	-0.9	47.2	64.0
CPSO	02 39 20.5	0.6	0.6	66.2	62.7
HN-ME	02 39 28.5	-0.6	-0.6	67.7	44.4
PN-WV	02 39 28.7	0.4	0.5	67.5	56.7
NAO	02 39 41.3	-0.0	-0.0	69.6	354.6

67 HERRIN TRAVEL TIME TABLES

ORIGIN	LAT.	LONG.	DEPTH (KM)	SDV	IT	STA
02:28:29.3	49.538N	179.493W	-12. CALC	0.6	5	6
02:28:31.5	49.575N	179.460W	0. REST	0.6	3	6

CALC			REST		
1	.	0	1	.	0
0	.	3	0	.	3
0	0.	2	0	0.	2
0	.	0	0	.	0
0	0.	0	0	0.	0
0	.	0	0	.	0
0	0.	0	0	0.	0

CHI2 COVERAGE ELLIPSE; 95 PER CENT CONF..LEVEL, SDV= 1.06  
 MAJOR 117.8KM. MINOR 44.2KM. AZ= 18 AREA= 16341 SQ.KM. RPST



DATA SUMMARY

INPUT FOR EVENT 8 MAR 76  
 02:28:48.0 52.000N 177.000W OKN.

STA.	PHASE	ARRIVAL		INST	PER	A/T	MAGNITUDE		DIR	DIST
		TIME					MB	MS		
WH2YK	EP	02 34	16.2	SPZ	0.5	4.	3.82			27.2
WH2YK	LQ	02 43	08.0	LPT	25.0	81.				
WH2YK	LR	02 45	28.0	LPZ	19.0	237.		4.93		27.2
LAO	EP	02 37	03.8	SAB	99.9	9999.				
CPSO	EP	02 39	20.5	SPZ	1.0	39.	5.29			66.2
CPSO	LQ	03 03	14.0	LPT	25.0	18.				
CPSO	LR	03 05	18.0	LPZ	23.0	42.		4.56		66.2
FN-WV	EP	02 39	28.7	SPZ	1.2	37.	5.27			67.5
FN-WV	LQ	03 04	09.0	LPT	22.0	20.				
FN-WV	LR	03 10	20.0	LPZ	19.0	53.		4.67		67.5
HN-ME	EP	02 39	28.5	SPZ	1.1	131.	5.82			67.7
HN-ME	LQ	03 02	59.0	LPT	27.0	44.				
HN-ME	LR	03 12	04.0	LPZ	18.0	44.		4.59		67.7
NAG	EP	02 39	41.3	AB	1.2	14.	4.78			69.6

ORIGIN	LAT.	LONG.	DEPTH (KM)	MAG	SDV	STA	LPNAG	LPSDV	LPSTA
02:28:29.3	49.538N	179.493W	0. CALC	5.00	0.75	5	4.69	0.2	4
02:28:31.5	49.575N	179.460W	0. REST	5.00	0.75	5	4.69	0.2	4



WH2YK 8 MAR 76

02:34:16.2

SPZ  
14.61 MU



SPR  
11.51 MU



SPT  
8.70 MU



TIME

10 SEC

02:34:30

CPSO 8 MAR 76

SPZ  
47.17 MU



SPR  
31.65 MU



SPT  
17.01 MU



TIME



7

HN-ME 8 MAR 76

02:39:28.5

SPZ  
83.97 MU



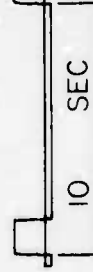
SPR  
66.68 MU



SPT  
85.06 MU



TIME



02:39:40

∞.

FN-WV 8 MAR 76

02:39:28.7



SPZ  
25.25 MU

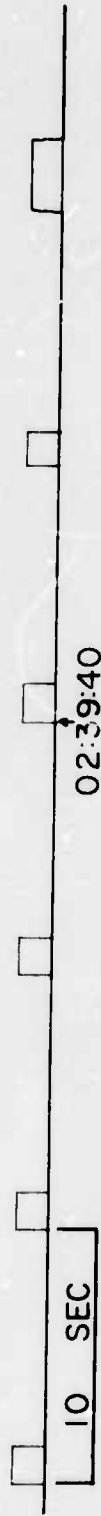


SPR  
10.44 MU



SPT  
9.84 MU

TIME

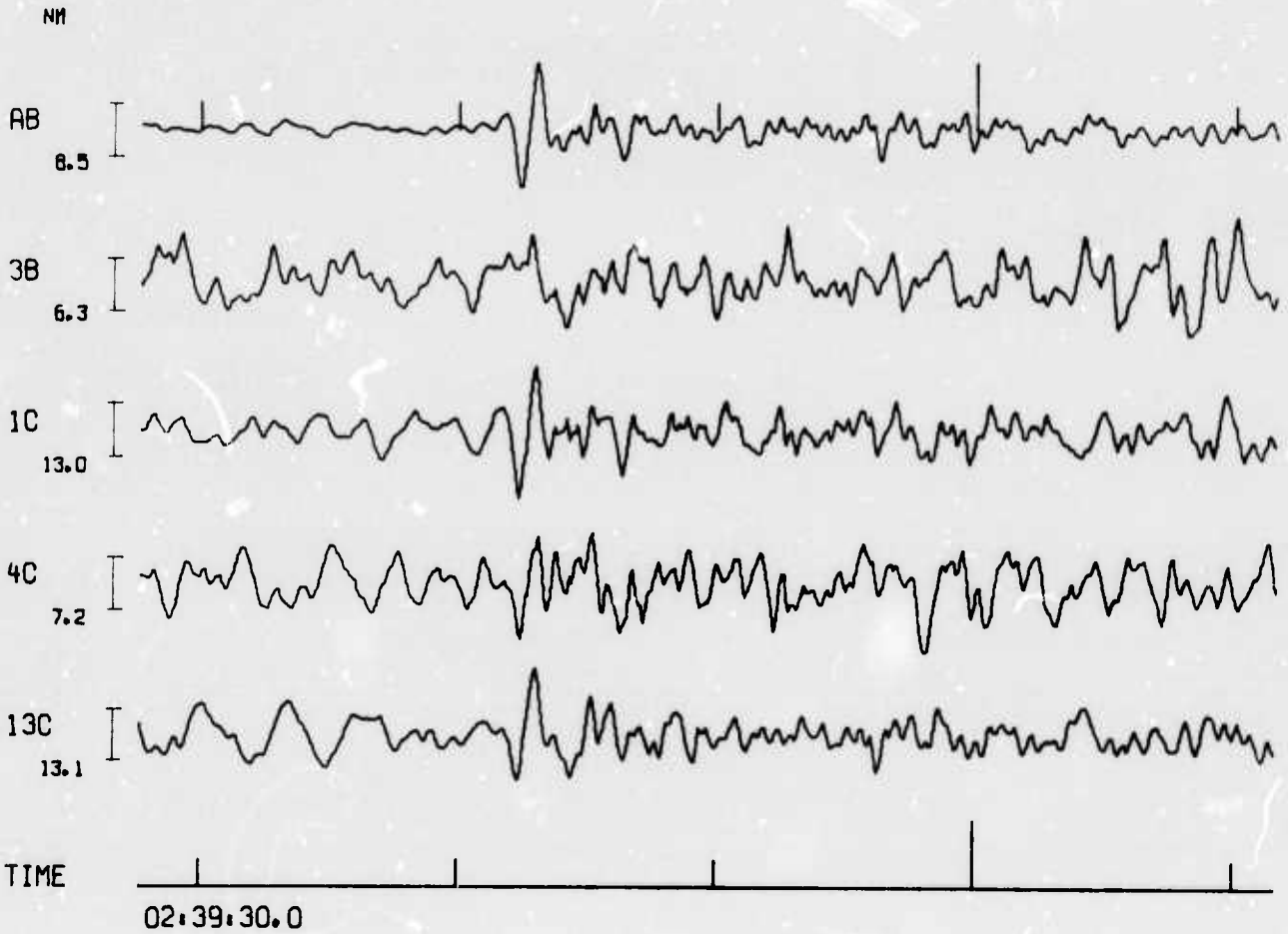


9.



03/09/76

EPX 93270    NORSAR    8 MAR 1976  
ORIGIN 02:28:48 51.6N 177.2W 4.5 MB  
7 ANDREANOF IS., ALEUTIANS  
 $\Delta = 69.6$     BAZ = 7.9    C = 17.9 KM/SEC  
ERRORS = 9



WH2YK 8 MAR 76

LPZ  
2169.18 MU

02:45:28

LPR  
1475.49 MU


02:43:08

LPT  
1087.94 MU

TIME

2 MIN

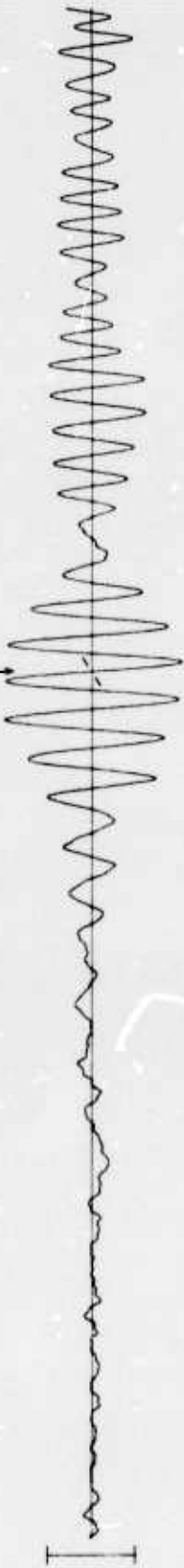
02:45:00



CPS0 8 MAR 76


LPZ  
498.77 MU

03:05:18



LPR  
366.64 MU

03:03:14



LPT  
415.64 MU



TIME



2.



FN-WV 8 MAR 76

LPZ  
231.33




LPR  
264.09



LPT  
412.69



TIME



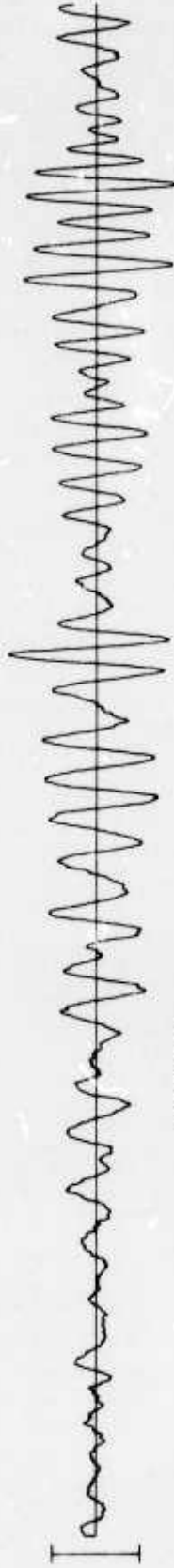
HN-ME 8 MAR 76

LPZ  
400.69 MU

0312:04



LPR  
320.64 MU



0302:59

LPT  
658.73 MU



TIME

