

U.S. DEPARTMENT OF COMMERCE
National Technical Information Service

AD-A024 596

SPECIAL DATA COLLECTION SYSTEM (SDCS) EVENT REPORT,
VANCOUVER ISLAND REGION, 11 DECEMBER 1975

TELEDYNE GEOTECH

PREPARED FOR
AIR FORCE TECHNICAL APPLICATIONS CENTER

9 MARCH 1976

**BEST
AVAILABLE COPY**

145105



**SPECIAL DATA COLLECTION SYSTEM EVENT REPORT
Vancouver Island Region, 11 December 1975**

**K.J. Hill, M.S. Dawkins, R.R. Baumstark, and M.D. Gillispie
Alexandria Laboratories**

Teledyne Geotech, 314 Montgomery Street, Alexandria, Virginia 22314

March 1976

APPROVED FOR PUBLIC RELEASE; DISTRIBUTION UNLIMITED.

Sponsored By

**The Defense Advanced Research Projects Agency
Nuclear Monitoring Research Office**

1400 Wilson Boulevard, Arlington, Virginia 22209

ARPA Order No. 2897

Monitored By

VELA Seismological Center

312 Montgomery Street, Alexandria, Virginia 22314



REPRODUCED BY
**NATIONAL TECHNICAL
INFORMATION SERVICE**
U.S. DEPARTMENT OF COMMERCE
SPRINGFIELD, VA. 22161

AD A 024596

Unclassified

SECURITY CLASSIFICATION OF THIS PAGE (When Data Entered)

REPORT DOCUMENTATION PAGE		READ INSTRUCTIONS BEFORE COMPLETING FORM
1. REPORT NUMBER SDCS-ER-75-75	2. GOVT ACCESSION NO.	3. RECIPIENT'S CATALOG NUMBER
4. TITLE (and Subtitle) SPECIAL DATA COLLECTION SYSTEM (SDCS) Vancouver Island Region, 11 December 1975		5. TYPE OF REPORT & PERIOD COVERED Technical
		6. PERFORMING ORG. REPORT NUMBER
7. AUTHOR(s) Hill, K. J., Dawkins, M. S., Baumstark, R. R. and Gillispie, M. D.		8. CONTRACT OR GRANT NUMBER(s) F08606-74-C-0013
9. PERFORMING ORGANIZATION NAME AND ADDRESS Teledyne Geotech 314 Montgomery Street Alexandria, Virginia 22314		10. PROGRAM ELEMENT, PROJECT, TASK AREA & WORK UNIT NUMBERS T/4703
11. CONTROLLING OFFICE NAME AND ADDRESS Defense Advanced Research Projects Agency Nuclear Monitoring Research Office 1400 Wilson Blvd.-Arlington, Virginia 22209		12. REPORT DATE 9 March 1976
		13. NUMBER OF PAGES 19
14. MONITORING AGENCY NAME & ADDRESS (if different from Controlling Office) VELA Seismological Center 312 Montgomery Street Alexandria, Virginia 22314		15. SECURITY CLASS. (of this report) Unclassified
		15a. DECLASSIFICATION/DOWNGRADING SCHEDULE
16. DISTRIBUTION STATEMENT (of this Report) APPROVED FOR PUBLIC RELEASE; DISTRIBUTION UNLIMITED.		
17. DISTRIBUTION STATEMENT (of the abstract entered in Block 20, if different from Report)		
18. SUPPLEMENTARY NOTES		
19. KEY WORDS (Continue on reverse side if necessary and identify by block number)		
20. ABSTRACT (Continue on reverse side if necessary and identify by block number)		

ACCESSION for		
NTIS	White Section	<input checked="" type="checkbox"/>
DDC	Buff Section	<input type="checkbox"/>
UNANNOUNCED		<input type="checkbox"/>
JUSTIFICATION		
.....		
BY		
DISTRIBUTION/AVAILABILITY CODES		
Dist. AVAIL. and/or SPECIAL		
A		

Disclaimer: Neither the Defense Advanced Research Projects Agency nor the Air Force Technical Applications Center will be responsible for information contained herein which has been supplied by other organizations or contractors, and this document is subject to later revision as may be necessary. The views and conclusions presented are those of the authors and should not be interpreted as necessarily representing the official policies, either expressed or implied, of the Defense Advanced Research Projects Agency, the Air Force Technical Applications Center, or the US Government.

SDCS EVENT REPORT NO. 75

Vancouver Island Region, 11 December 1975

This event report contains seismic data from the Special Data Collection System (SDCS), and other sources for the above event. Published epicenter information from seismic observations is:

	"P" Arrival	Origin Time	Lat.	Long.	m_b	M_s
NORSAR	07:13:52.5	07:03:09	49 N	129 W	4.5	N/A

Using SDCS stations and NORSAR, the epicenter location and magnitudes become

	07:03:13.0	50.2N	129.9W	4.8	4.1
--	------------	-------	--------	-----	-----

All SDCS stations were operational during this period.

Short-period signals associated with this event were recorded at WH2YK, HN-ME, RK-ON, FN-WV and NORSAR. CPSO did not record a "P" arrival for this event and was not included in this report. Horizontal SP channels at WH2YK, HN-ME, RK-ON and FN-WV were rotated. LASA SP data were not recoverable.

Long-period signals were recorded at all SDCS stations, ALPA and NORSAR. The LP vertical channel at CPSO was not responding properly. Polarity of the LP radial channel at RK-ON was reversed; to correct this, a mathematical inversion of the LP radial data was performed before the horizontal channels were rotated. Horizontal LP channels at all SDCS stations were rotated. Validity of ALPA and NORSAR long-period vertical beams is questionable and horizontal beams were not included because of program recovery problems. LASA long-period data were not included due to complicated recovery procedures.

Scaling factors on plots are millimicrons at 1 Hz (not corrected for instrument response) with the exception of the NORSAR short-period plot. Scaling factors are not reported for NORSAR short-period.

22

STATION DESCRIPTION

SITE CODE	LOCATION	SITE COORDINATES		ELEVATION METERS	INSTRUMENTATION	
		DEG	MN SECS		SHORT - PERIOD	LONG - PERIOD
ALPA	Alaska	65 14	00.0 N 147 44 36.0 W	626	None	31300
CPSO	McMinnville, Tennessee	35 35	41.4 N 085 34 13.5 W	574	6480 V 7515 H	SL210 V SL220 H
FN-WV	Franklin, West Virginia	38 32	58.0 N 079 30 47.0 W	910	KS36000	KS36000
LASA	Billings, Montana	46 41	19.0 N 106 13 20.0 W	744	HS10	7505A V 8700C H
HN-ME	Houlton, Maine	46 09	43.0 N 067 59 09.0 W	213	18300	SL210 V SL220 H
NORSAR	Kjeller, Norway	60 49	25.4 N 010 49 56.5 E	379	HS10	7505A V 8700C H
RK-ON	Red Lake, Ontario	50 50	20.0 N 093 40 20.0 W	366	18300	SL210 V SL220 H
WH2YK	White Horse, Yukon	60 41	41.0 N 134 58 02.0 W	853	18300	SL210 V SL220 H

Note: The orientation of the radial instruments at FN-WV is assumed to be 316° + 5° based on empirical data (event recordings). Rotation, where performed, is referenced to this azimuth and may be questionable.

HYPOCENTER DETERMINATION

INPUT FOR EVENT 11 DEC 75
 07:03:27.0 52.000N 128.000W 0KM.

STA.	ARRIVAL	RESIDUALS		DIST.	AZ.
		CAIC	REST		
WH2YK	07 05 49.8	0.1	0.1	10.9	346.8
FK-CN	07 08 16.6	-0.6	-0.6	22.9	74.3
FN-WV	07 10 24.9	-0.2	-0.1	37.2	88.4
HN-ME	07 10 53.2	1.0	1.0	40.5	70.9
NAC	07 13 52.5	-0.3	-0.4	64.9	20.0

67 HERRIN TRAVEL TIME TABLES

CFIGIN	LAT.	LCNG.	DEPTH (KM)	SDV	IT	STA
07:03:13.5	50.186N	129.915W	3. CAIC	0.6	5	5
07:03:13.0	50.168N	129.932W	0. REST	0.6	4	5

CAIC			REST		
0	.1	0	0	.1	0
0	1.1	2	0	1.1	2
0	0.0	0	0	0.0	0
0	.0	0	0	.0	0
0	.0		0	.0	

CHI2 COVERAGE ELLIPSE: 95 PER CENT CONF..LEVEL, SDV= 1.75
 MAJCF 217.6KM. MINCR 32.7KM. AZ= 43 AREA= 22338 SQ.KM. REST

DATA SUMMARY

INPUT FOR EVENT 11 DEC 75
 07:03:27.0 52.000N 128.000W 0KM.

STA.	PHASE	ARRIVAL		INST	PER	A/Z	MAGNITUDE		DIR	DIST
		TIME					MP	MS		
WH2YKM	EP	07 05	49.8	SPZ	0.4	14.	5.05			10.9
WH2YK	IQ	07 09	10.0	LPT	18.0	1721.				
WH2YK	IR	07 10	09.0	IPZ	12.0	800.		5.06		10.9
AIFA	IR	07 13	00.0	IPZ	23.0	19.		3.65		17.7
FK-CN	EP	07 08	16.6	SPZ	0.8	62.	4.79			22.9
FK-CN	IQ	07 15	53.0	IPT	20.0	788.				
FK-CN	IR	07 17	24.0	IPZ	16.0	637.		5.28		22.9
CFSC	IQ	07 22	08.0	IPT	21.0	134.				
FN-WV	EP	07 10	24.9	SPZ	1.4	56.	4.95			37.2
FN-WV	IQ	07 23	33.0	IPT	15.0	418.				
FN-WV	IR	07 26	05.0	IPZ	16.0	315.		5.19		37.2
HN-ME	EP	07 10	53.2	SPZ	0.9	23.	4.51			40.5
HN-ME	IQ	07 24	56.0	IPT	18.0	565.				
HN-ME	IR	07 27	41.0	IPZ	15.0	414.		5.34		40.5
NAC	EP	07 13	52.5	AE	1.3	22.	5.04			64.9
NAC	IR	07 43	10.0	IPZ	19.0	34.		4.46		64.9

CFIGIN	IAT.	ICNG.	DEPTH (KM)	MAG	SDV	STA	IPMAG	LFSDV	LPSTA
07:03:13.5	50.186N	129.915W	3. CAIC	4.82	0.23	4	4.06	0.6	2
07:03:13.0	50.168N	129.932W	0. FEST	4.82	0.23	4	4.06	0.6	2

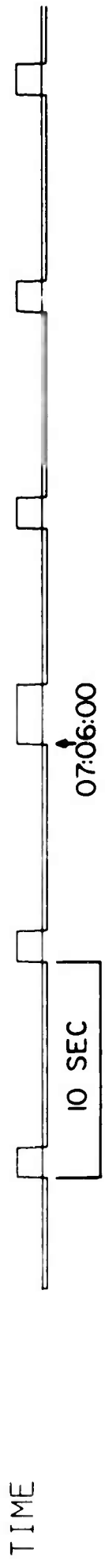



WH2YK NOT USED IN CALC RUN SF AVG. MAG.
 WH2YK NOT USED IN FEST RUN SF AVG. MAG.

Short-period magnitudes (m_b) used in averaging are restricted to those recorded at distances between 20 and 110 degrees from the epicenter.

Average long-period magnitude (M_s) is based on Rayleigh wave observations in the period range of 17 to 23 seconds per cycle.


5<

WH2YK 11 DEC 75



6<

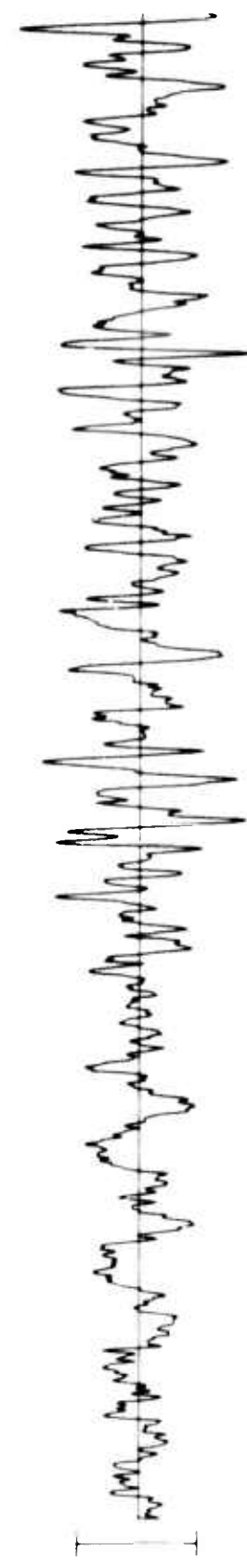
HK-ON 11 DEC 75



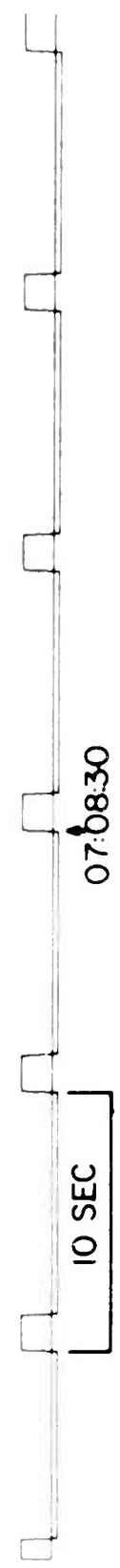
SPZ
56.39 MU



SPR
48.10 MU



SPT
19.64 MU



TIME

10 SEC

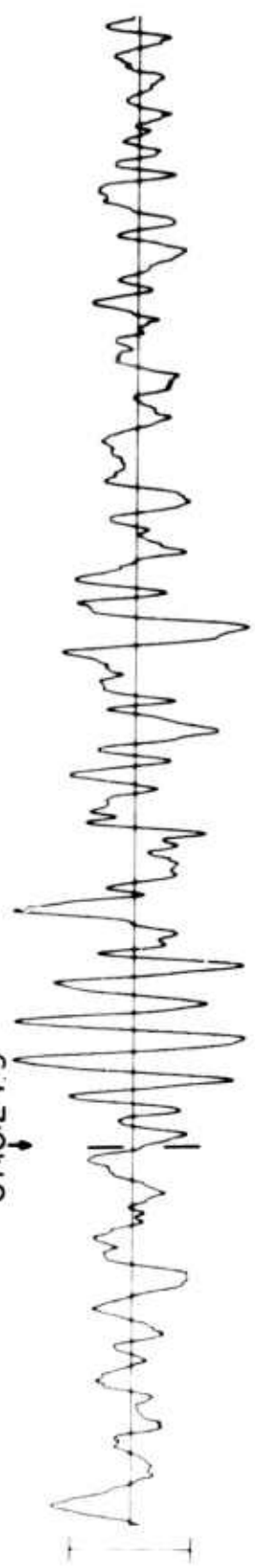
07:08:30

7<

FN-WV 11 DEC 75

07:10:24.9


SFZ
21.01 MU



SPR
17.73 MU



SPT
14.43 MU



TIME

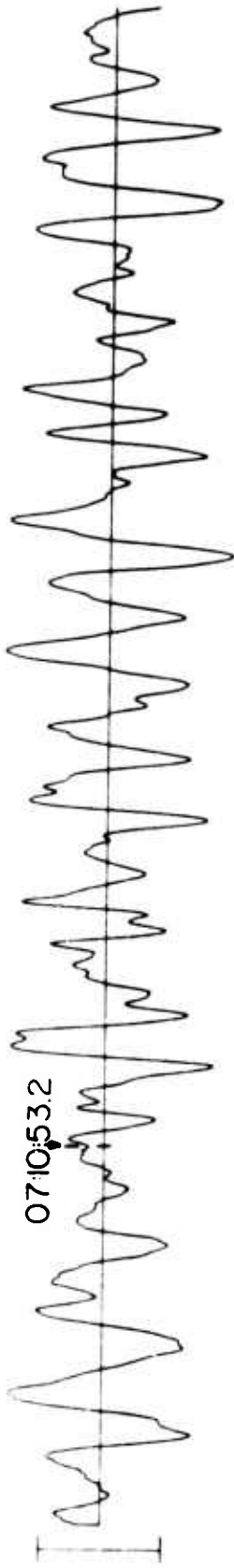


07:10:40

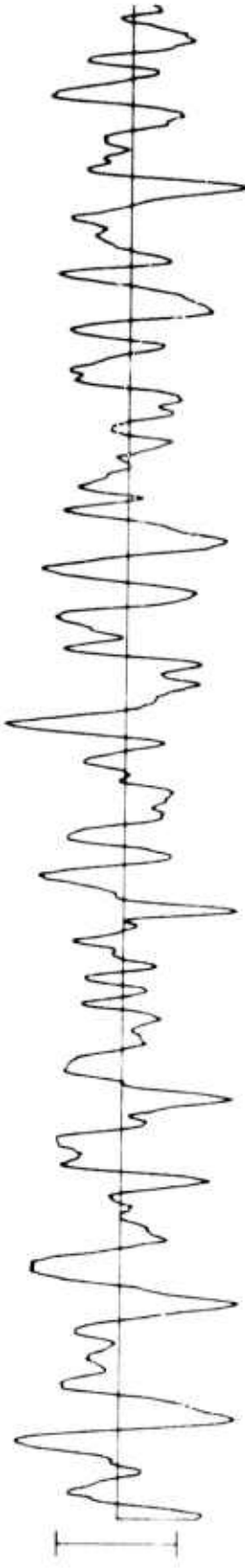
HN-ME 11 DEC 75

8<

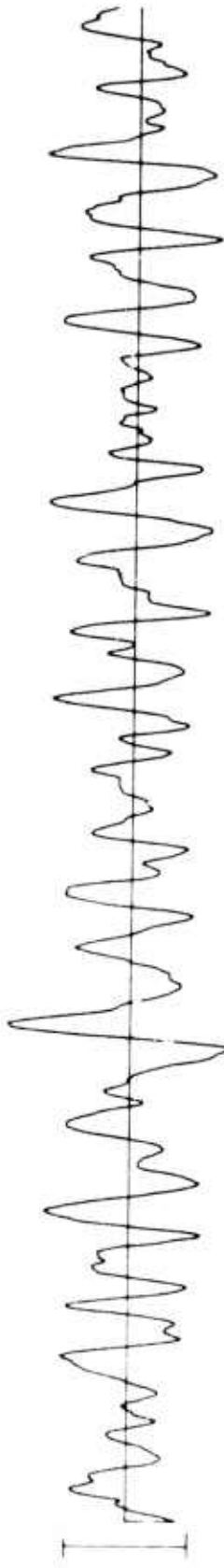
SPZ
41.51 MU



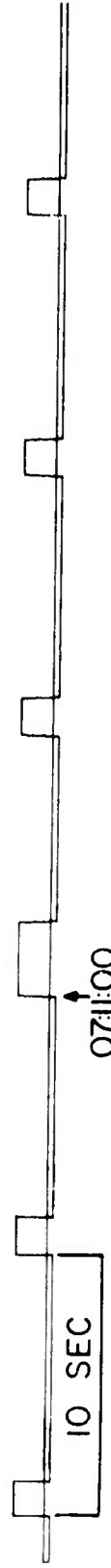
SPR
35.41 MU



SPT
41.67 MU



TIME



10 SEC

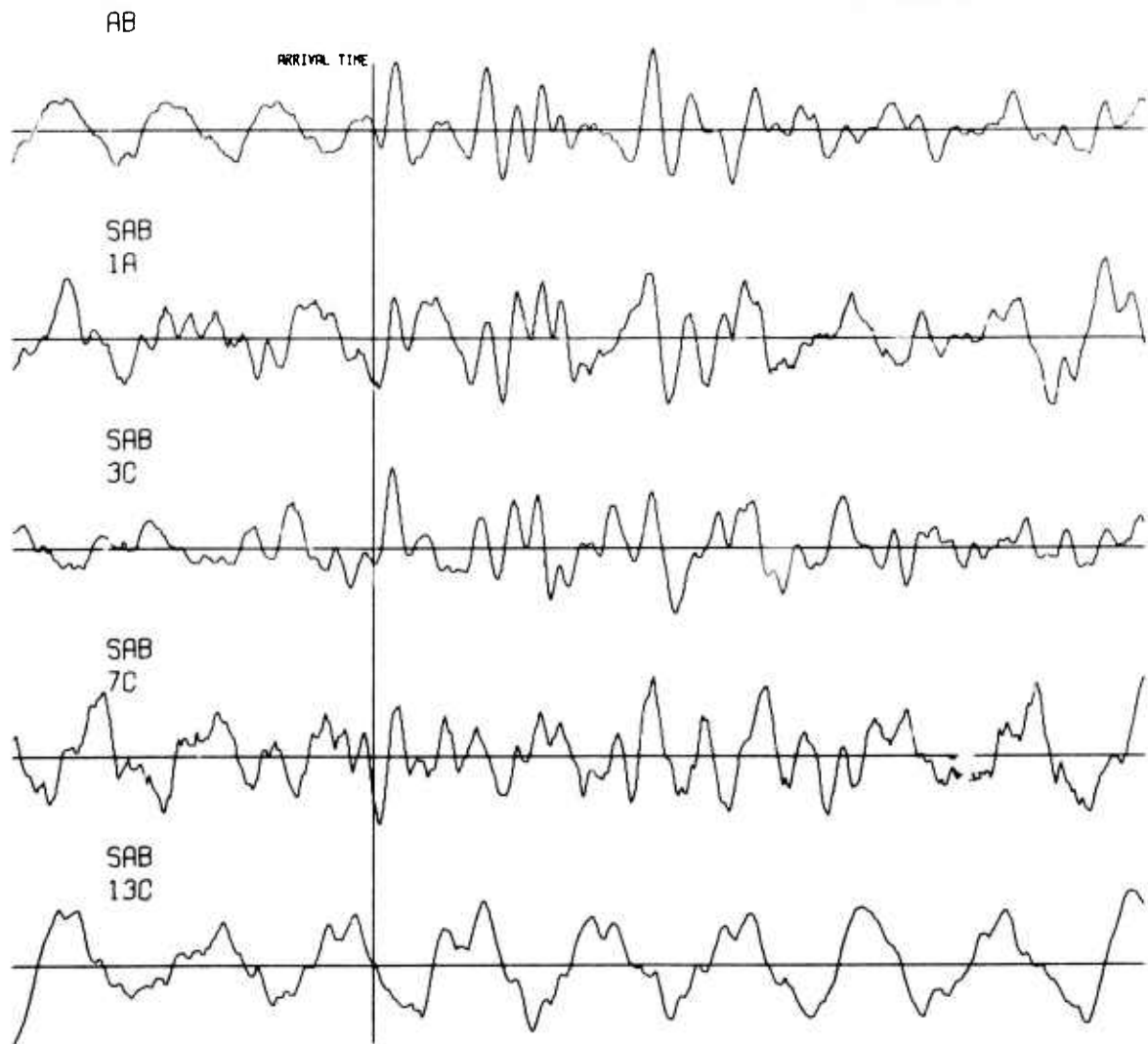
0711:00

NORSAR EVENT FILE 1975 DEC 11

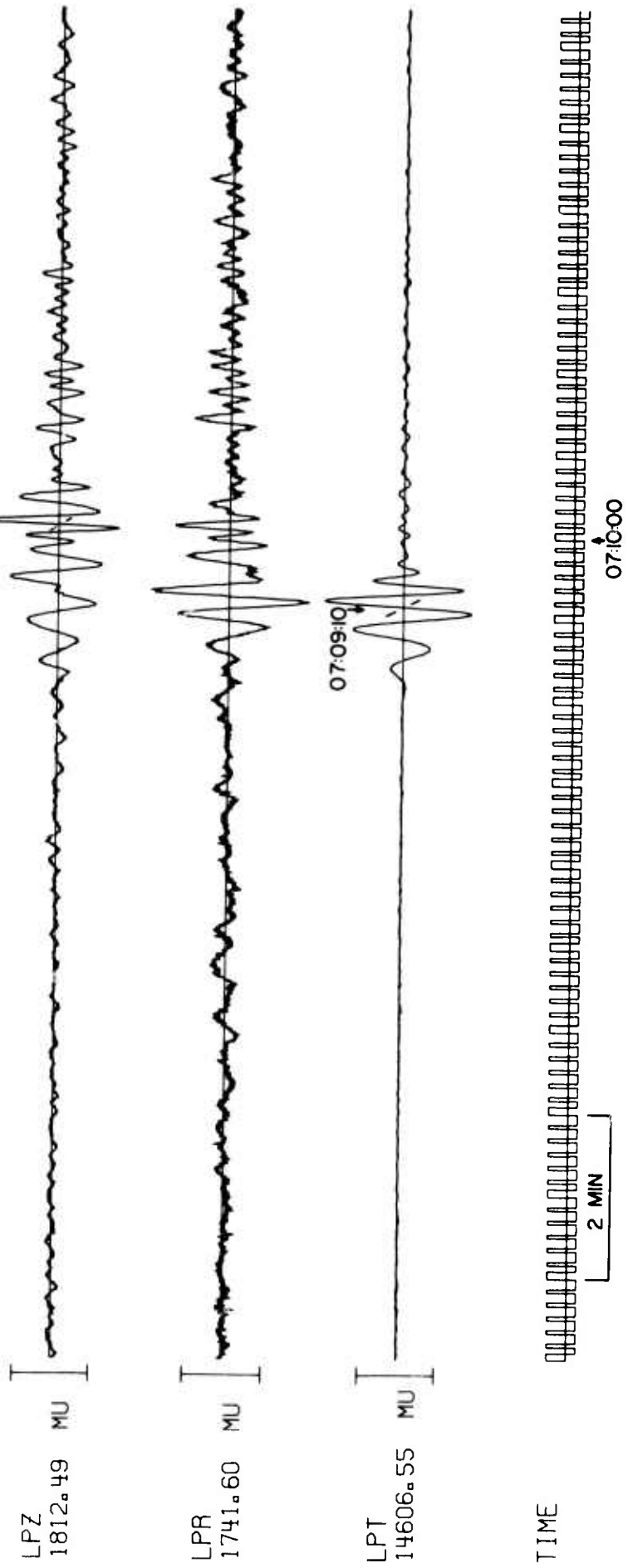
EPX NO. 22030 ARR. 7.13.52.3 48.6N 128.6W 4.3MB 33KM

DIST = 66.1 AZI = 331.8 AMP = 4.6 PER = 1.3

|-----| = 5 SECONDS

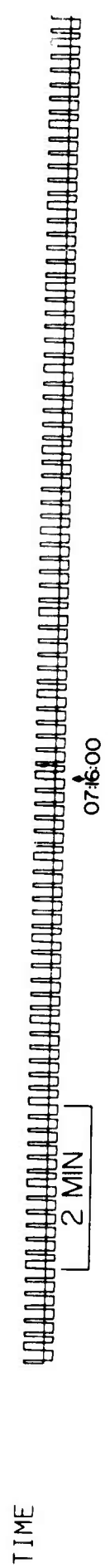
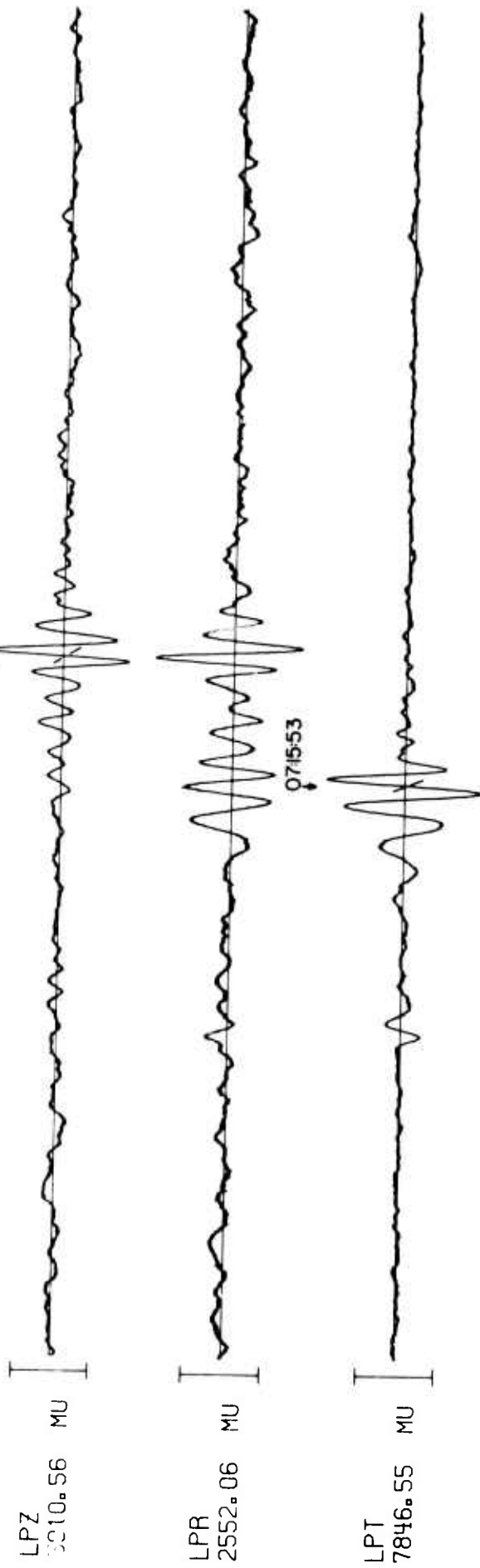


WH2YK 11 DEC 75




11<

RK-0N 11 DEC 75


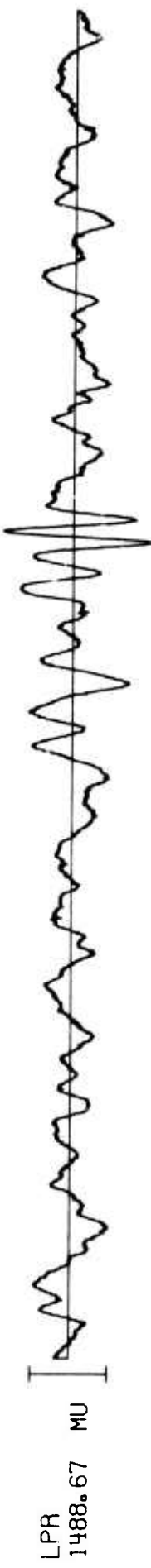


12<

CPSO 11 DEC 75

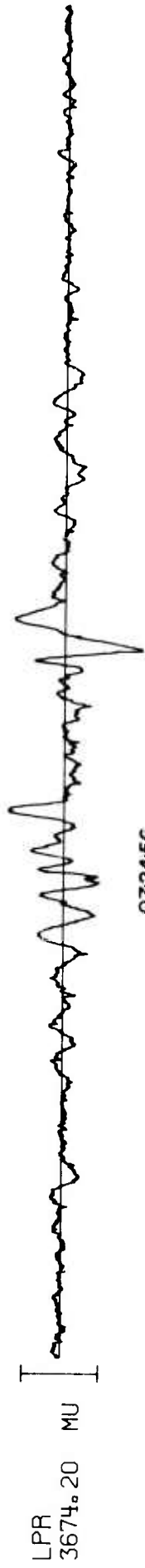
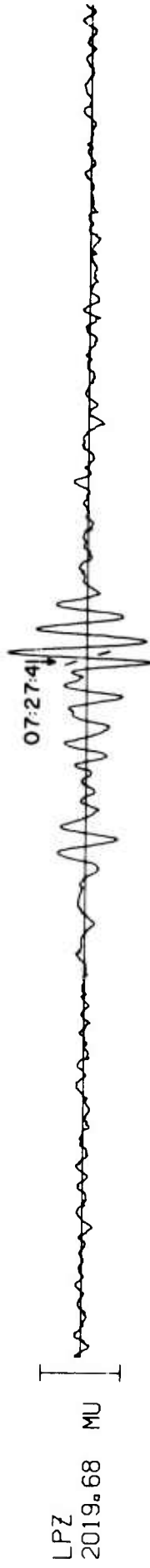


FN-WV 11 DEC 75



14<

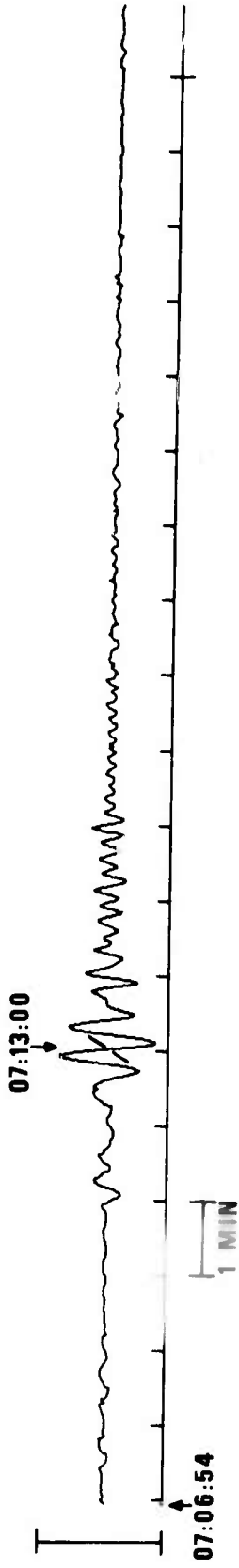
HN-ME 11 DEC 75



ARRAY LONG PERIOD VERTICAL BEAMS 11 DEC 75

ALPA

LP VERTICAL
561.44 Mu



NORSAR

LP VERTICAL
795.46 Mu

