

U.S. DEPARTMENT OF COMMERCE
National Technical Information Service

AD-A023 859

SPECIAL DATA COLLECTION SYSTEM (SDCS) EVENT REPORT,
NTS EVENT 'LEYDEN', 26 NOVEMBER 1975

TELEDYNE GEOTECH

PREPARED FOR
DEFENSE ADVANCED RESEARCH PROJECTS AGENCY

24 FEBRUARY 1976

27089

ADA 023859

**SPECIAL DATA COLLECTION SYSTEM EVENT REPORT
NTS Event "LEYDEN", 26 November 1975**

**K.J. Hill, M.S. Dawkins, R.R. Baumstark, and M.D. Gillispie
Alexandria Laboratories**

Teledyne Geotech, 314 Montgomery Street, Alexandria, Virginia 22314

February 1976

APPROVED FOR PUBLIC RELEASE; DISTRIBUTION UNLIMITED.

Sponsored By

**The Defense Advanced Research Projects Agency
Nuclear Monitoring Research Office
1400 Wilson Boulevard, Arlington, Virginia 22209
ARPA Order No. 2897**

Monitored By

**VELA Seismological Center
312 Montgomery Street, Alexandria, Virginia 22314**

DDC
RECEIVED
APR 23 1976
B

Unclassified

SECURITY CLASSIFICATION OF THIS PAGE (When Data Entered)

REPORT DOCUMENTATION PAGE		READ INSTRUCTIONS BEFORE COMPLETING FORM
1. REPORT NUMBER SDCS-ER-75-73	2. GOVT ACCESSION NO.	3. RECIPIENT'S CATALOG NUMBER
4. TITLE (and Subtitle) SPECIAL DATA COLLECTION SYSTEM (SDCS) NTS Event "LEYDEN", 26 November 1975		5. TYPE OF REPORT & PERIOD COVERED Technical
		6. PERFORMING ORG. REPORT NUMBER
7. AUTHOR(s) Hill, K. J., Dawkins, M. S., Baumstark, R. R., and Gillispie, M. D.		8. CONTRACT OR GRANT NUMBER(s) F08606-74-C-0013
9. PERFORMING ORGANIZATION NAME AND ADDRESS Teledyne Geotech 314 Montgomery Street Alexandria, Virginia 22314		10. PROGRAM ELEMENT, PROJECT, TASK AREA & WORK UNIT NUMBERS T/4703
11. CONTROLLING OFFICE NAME AND ADDRESS Defense Advanced Research Projects Agency Nuclear Monitoring Research Office 1400 Wilson Blvd.,-Arlington, Virginia 22209		12. REPORT DATE 24 February 1976
		13. NUMBER OF PAGES 11
14. MONITORING AGENCY NAME & ADDRESS (if different from Controlling Office) VELA Seismological Center 312 Montgomery Street Alexandria, Virginia 22314		15. SECURITY CLASS. (of this report) Unclassified
		15a. DECLASSIFICATION/DOWNGRADING SCHEDULE
16. DISTRIBUTION STATEMENT (of this Report) APPROVED FOR PUBLIC RELEASE; DISTRIBUTION UNLIMITED.		
17. DISTRIBUTION STATEMENT (of the abstract entered in Block 20, if different from Report)		
18. SUPPLEMENTARY NOTES		
19. KEY WORDS (Continue on reverse side if necessary and identify by block number)		
20. ABSTRACT (Continue on reverse side if necessary and identify by block number)		

ACCESSION for		
NTIS	White Section	<input checked="" type="checkbox"/>
DDC	Buff Section	<input type="checkbox"/>
UNANNOUNCED		<input type="checkbox"/>
JUSTIFICATION.....		
.....		
BY		
DISTRIBUTION/ANALYSIS/INDEXES		
Dist.	ANAL.	INDEX
A		

Disclaimer: Neither the Defense Advanced Research Projects Agency nor the Air Force Technical Applications Center will be responsible for information contained herein which has been supplied by other organizations or contractors, and this document is subject to later revision as may be necessary. The views and conclusions presented are those of the authors and should not be interpreted as necessarily representing the official policies, either expressed or implied, of the Defense Advanced Research Projects Agency, the Air Force Technical Applications Center, or the US Government.

SDCS EVENT REPORT NO. 73

NTS Event "LEYDEN", 26 November 1975

All SDCS stations were operational during this period.

Short-period signals associated with this event were recorded at RK-ON and LASA. Possible "P" arrivals for this event are indicated on the CPSO and HN-ME plots. FN-WV short-period data were not recoverable from the analog tape. NORSAR did not report a "P" arrival for this event. Horizontal SP channels at HN-ME, CPSO, RK-ON, and WH2YK were rotated.

HN-ME, CPSO, RK-ON, WH2YK and LASA did not record long-period signals for this event and are not included in this report. FN-WV long-period data were not recoverable from the analog tape. ALPA and NORSAR long-period data were not recoverable.

Scaling factors on plots are millimicrons at 1 Hz (not corrected for instrument response) with the exception of the LASA short-period plot. LASA SP scaling factors are millimicrons per inch.

STATION DESCRIPTION

SITE CODE	LOCATION	SITE COORDINATES		ELEVATION METERS	INSTRUMENTATION	
		DEG	MN SECS		SHORT-PERIOD	LONG-PERIOD
ALPA	Alaska	65 14	00.0 N 147 44 36.0 W	626	None	31300
CPSO	McMinnville, Tennessee	35 35	41.4 N 085 34 13.5 W	574	6480 V 7515 H	SL210 V SL220 H
FN-WV	Franklin, West Virginia	38 32	58.0 N 079 30 47.0 W	910	KS36000	KS36000
LASA	Billings, Montana	46 41	19.0 N 106 13 20.0 W	744	HS10	7505A V 8700C H
HN-ME	Houlton, Maine	46 09	43.0 N 067 59 09.0 W	213	18300	SL210 V SL220 H
NORSAR	Kjeller, Norway	60 49	25.4 N 010 49 56.5 E	379	HS10	7505A V 8700C H
RK-ON	Red Lake, Ontario	50 50	20.0 N 093 40 20.0 W	366	18500	SL210 V SL220 H
WH2YK	White Horse, Yukon	60 41	41.0 N 134 58 02.0 W	855	18500	SL210 V SL220 H

Note: The orientation of the radial instruments at FN-WV is assumed to be 316° + 5° based on empirical data (event recordings). Rotation, where performed, is referenced to this azimuth and may be questionable.

Reproduced from
best available copy.

DATA SUMMARY

26 Nov 75

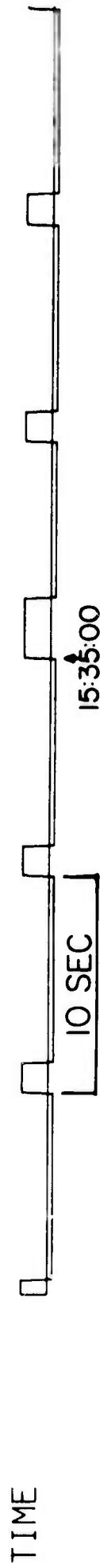
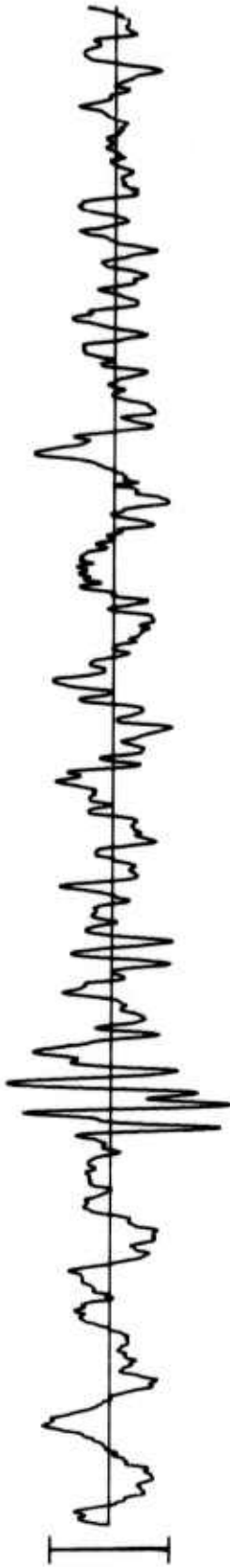
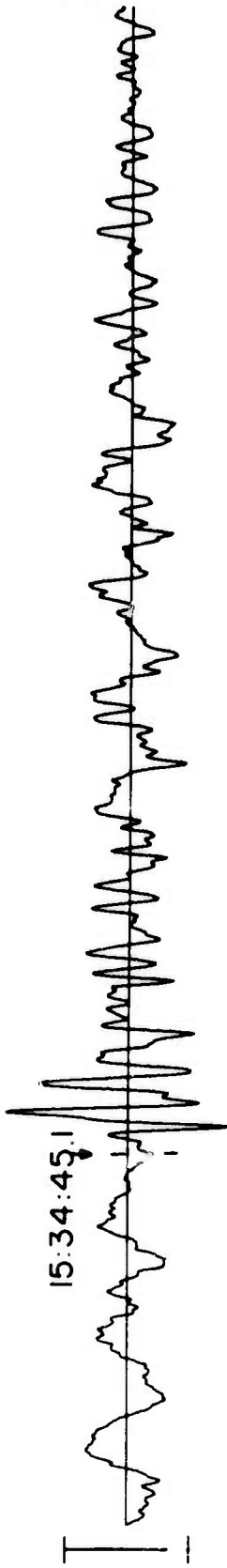
STA	PHASE	ARRIVAL TIME	INST.	PER.	A/T	MAGNITUDE*		DIST.** (Deg.)
						m_b	M_s	
LD1	EP	15:32:58.1	SAB	1.1	586.3	6.6	--	12.1
RK-ON	EP	15:34:45.1	SPZ	0.6	36.3	4.4	--	21.1

Average m_b = 5.5

* For event source at surface

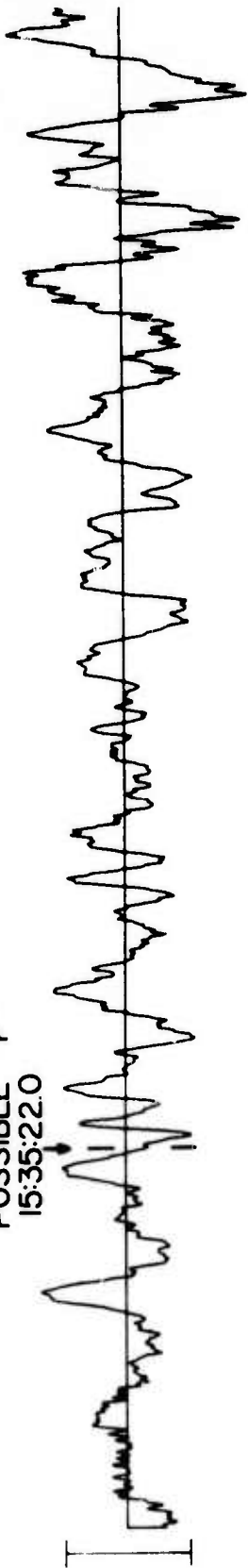
** Distances are calculated to 37N lat., 116W long.

RK-ON 26 NOV 75




CPSO 26 NOV 75

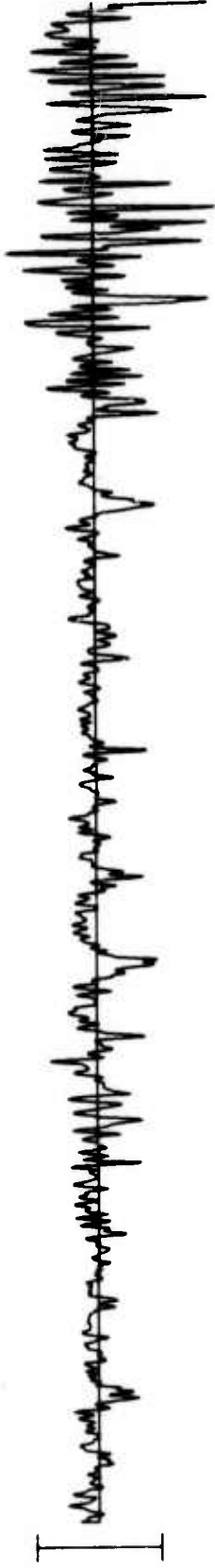
POSSIBLE "P"
15:35:22.0




SPZ
21.00 MU



SPR
23.53 MU



SPT
11.72 MU



TIME

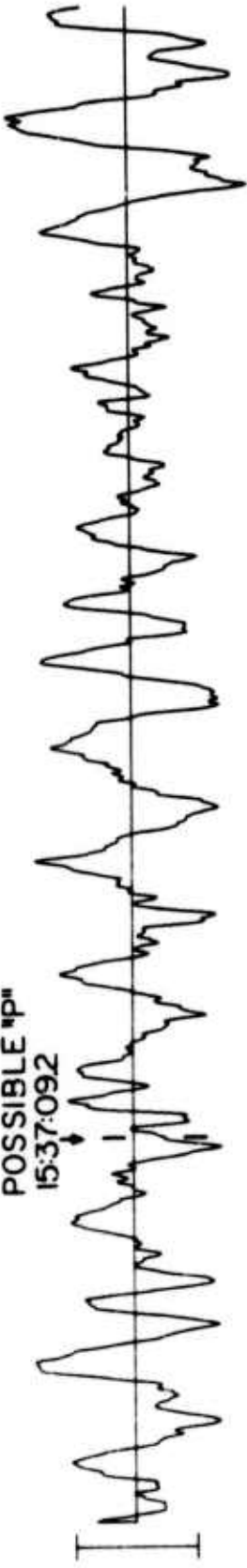
15:35:30

5<

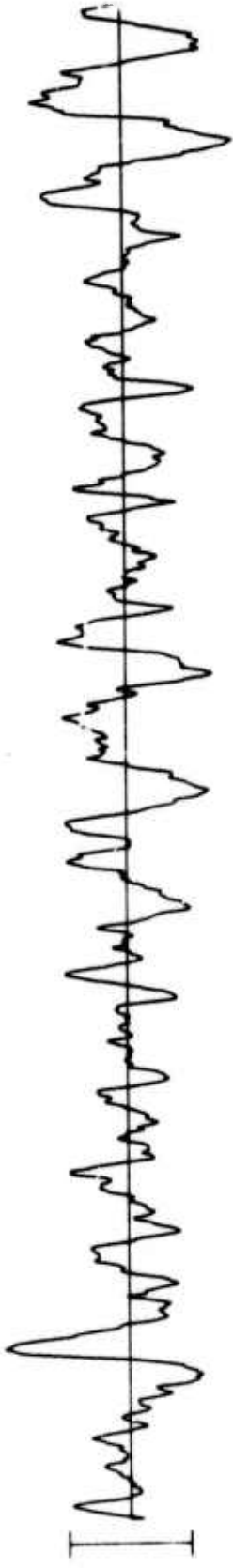
HN-ME 26 NOV 75

POSSIBLE "P"
15:37:09Z


SPZ
25.05 MU



SPR
23.15 MU



SPT
23.18 MU

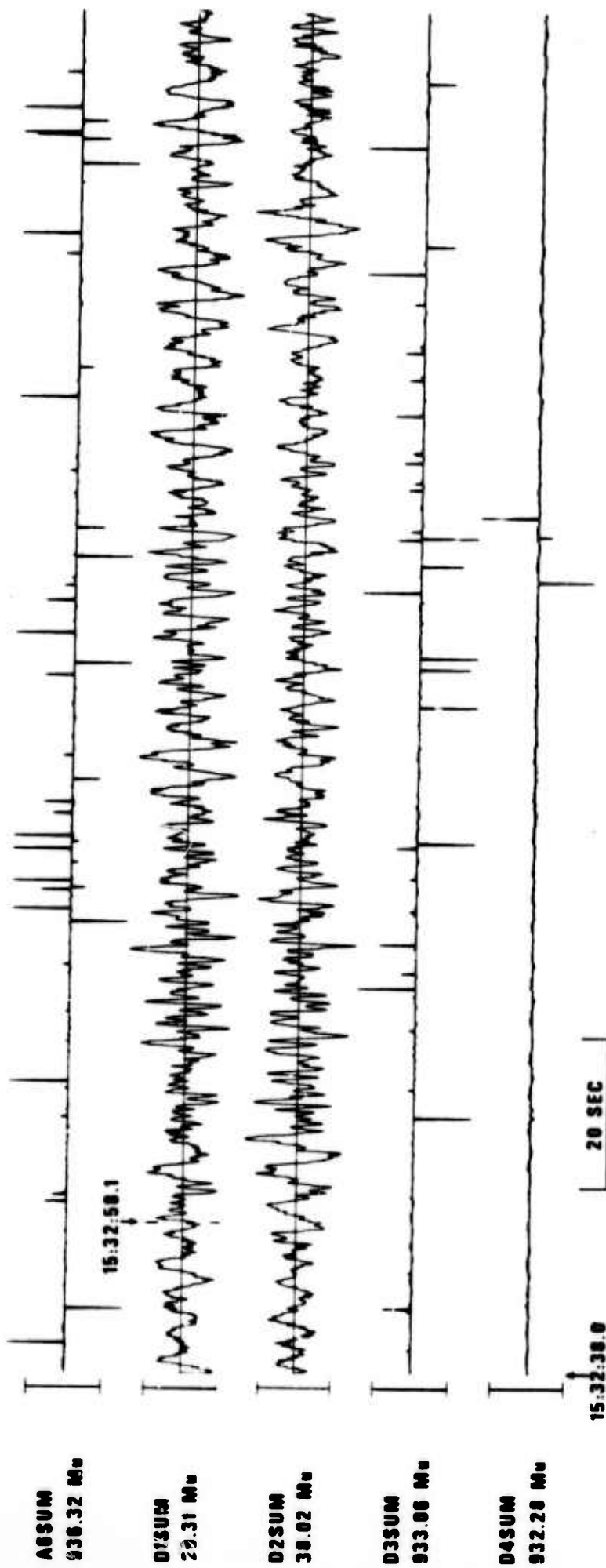


TIME



6<

LASA INFINITE VELOCITY SUBARRAY SUMS 26 NOV 75



7c