

AD-A023 161

SPECIAL DATA COLLECTION SYSTEM (SDCS) EVENT REPORT,
NTS EVENT 'DINING CAR', 05 APRIL 1975

J. R. Woolson, et al

Teledyne Geotech

Prepared for:

Defense Advanced Research Projects Agency

September 1975

DISTRIBUTED BY:

NTIS

National Technical Information Service
U. S. DEPARTMENT OF COMMERCE

112031

SDCS-ER-75-19

①

J

MDA023161

SPECIAL DATA COLLECTION SYSTEM EVENT REPORT
NTS Event "DINING CAR", 05 April 1975

J.R.Woolson, O.D.Solari, M.S.Dawkins, K.J.Hill, and R.J.Markle
Alexandria Laboratories
Teledyne Geotech, 314 Montgomery Street, Alexandria, Virginia 22314

September 1975

APPROVED FOR PUBLIC RELEASE; DISTRIBUTION UNLIMITED.

Sponsored By
The Defense Advanced Research Projects Agency
Nuclear Monitoring Research Office
1400 Wilson Boulevard, Arlington, Virginia 22209
ARPA Order No. 2897

Monitored By
VELA Seismological Center
312 Montgomery Street, Alexandria, Virginia 22314

DDC
RECEIVED
APR 19 1975
RECEIVED
A

REPRODUCED BY
NATIONAL TECHNICAL
INFORMATION SERVICE
U. S. DEPARTMENT OF COMMERCE
SPRINGFIELD, VA. 22161

Disclaimer: Neither the Defense Advanced Research Projects Agency nor the Air Force Technical Applications Center will be responsible for information contained herein which has been supplied by other organizations or contractors, and this document is subject to later revision as may be necessary. The views and conclusions presented are those of the authors and should not be interpreted as necessarily representing the official policies, either expressed or implied, of the Defense Advanced Research Projects Agency, the Air Force Technical Applications Center, or the US Government.

Unclassified

SECURITY CLASSIFICATION OF THIS PAGE (When Data Entered)

REPORT DOCUMENTATION PAGE		READ INSTRUCTIONS BEFORE COMPLETING FORM															
1 REPORT NUMBER SDCS-ER-75-19	2 GOVT ACCESSION NO.	3 RECIPIENT'S CATALOG NUMBER															
4 TITLE (and Subtitle) SPECIAL DATA COLLECTION SYSTEM (SDCS) NTS Event "DINING CAR", 05 April 1975		5 TYPE OF REPORT & PERIOD COVERED Technical															
		6 PERFORMING ORG. REPORT NUMBER															
7 AUTHOR(s) Woolson, J. R., Solari, D. D., Dawkins, M. S. Hill, K. J. and Markle, R. J.		8 CONTRACT OR GRANT NUMBER(s) F08606-74-C-0013															
9 PERFORMING ORGANIZATION NAME AND ADDRESS Teledyne Geotech 314 Montgomery Street Alexandria, Virginia 22314		10 PROGRAM ELEMENT PROJECT, TASK AREA & WORK UNIT NUMBERS T/4703															
11 CONTROLLING OFFICE NAME AND ADDRESS Defense Advanced Research Projects Agency Nuclear Monitoring Research Office 1400 Wilson Blvd.-Arlington, Virginia 22209		12 REPORT DATE 10 September 1975															
		13 NUMBER OF PAGES															
14 MONITORING AGENCY NAME & ADDRESS (if different from Controlling Office) VELA Seismological Center 312 Montgomery Street Alexandria, Virginia 22314		15 SECURITY CLASS (of this report) Unclassified															
		15a DECLASSIFICATION DOWNGRADING SCHEDULE															
16 DISTRIBUTION STATEMENT (of this Report) APPROVED FOR PUBLIC RELEASE; DISTRIBUTION UNLIMITED.																	
17 DISTRIBUTION STATEMENT (of the abstract entered in Block 20, if different from Report)																	
18 SUPPLEMENTARY NOTES																	
19 KEY WORDS (Continue on reverse side if necessary and identify by block number)																	
20 ABSTRACT (Continue on reverse side if necessary and identify by block number)		<table border="1"><tr><td>ADDITIONAL COPY</td><td>White Section</td><td><input checked="" type="checkbox"/></td></tr><tr><td></td><td>Full Section</td><td><input type="checkbox"/></td></tr><tr><td colspan="3">DISTRIBUTION/AVAILABILITY CODES</td></tr><tr><td>UNCLAS</td><td>AVAIL. STATE</td><td>SPECIAL</td></tr><tr><td>A</td><td></td><td></td></tr></table>	ADDITIONAL COPY	White Section	<input checked="" type="checkbox"/>		Full Section	<input type="checkbox"/>	DISTRIBUTION/AVAILABILITY CODES			UNCLAS	AVAIL. STATE	SPECIAL	A		
ADDITIONAL COPY	White Section	<input checked="" type="checkbox"/>															
	Full Section	<input type="checkbox"/>															
DISTRIBUTION/AVAILABILITY CODES																	
UNCLAS	AVAIL. STATE	SPECIAL															
A																	

Unclassified

SECURITY CLASSIFICATION OF THIS PAGE (When Data Entered)

SDCS Event Report No. 19

NTS Event "DINING CAR", 05 April 1975

This event report contains seismic data from the Special Data Collection System (SDCS), and other sources for the above event. Published epicenter information from seismic observations is:

	Origin Time	Latitude	Longitude	m_b	M_s
NORSAR	19:44:59	36 N	116 W	4.6	N/A
LASA	19:44:35	34.4N	115.9W	4.2	N/A
PDE	19:45:00	37.2N	116.2W	4.8	N/A
Hagfors Array, Sweden	19:44:51	36 N	118 W	5.0	N/A

Using SDCS stations, LASA and NORSAR, the epicenter location becomes

SDCS & Arrays	19:45:02	37.3N	116.3W	4.9	3.5
---------------	----------	-------	--------	-----	-----

FN-WV was not operational for this event.

Short-period signals associated with this event were recorded at all operational SDCS stations, and LASA and NORSAR. The short-period vertical channel gain at CPSO is unknown. The number of instruments contributing to the summation during calibrations was not recorded.

Analysis of the SDCS, LASA and ALFA long-period data failed to produce recognizable signals associated with this event.

Scaling factors on plots are millimicrons at 1 Hz (not corrected for instrument response) with the exception of LASA and NORSAR short-period plots. LASA SP scaling factors are millimicrons per inch. Scaling factors are not reported for NORSAR short-period.

STATION DESCRIPTION

SITE CODE	LOCATION	SITE COORDINATES		ELEVATION METERS	INSTRUMENTATION	
		DEG	MIN SECS		SHORT-PERIOD	LONG-PERIOD
ALPA	Alaska	65 14 147 44	00.0 N 36.0 W	626	None	31300
CPSO	McMinnville, Tennessee	35 35 085 34	41.4 N 13.5 W	574	6480 V 7515 H	SL210 V SL220 H
FN-WV	Franklin, West Virginia	38 32 079 30	58.0 N 47.0 W	910	KS36000	KS36000
LASA	Billings, Montana	46 41 106 13	19.0 N 20.0 W	744	HS10	7505A V 8700C H
HN-ME	Houlton, Maine	46 09 067 59	43.0 N 09.0 W	213	18300	SL210 V SL220 H
NORSAR	Kjeller,	60 49 010 49	25.4 N 56.5 E	379	HS10	7505A V 8700C H
RK-ON	Red Lake, Ontario	50 50 093 40	20.0 N 20.0 W	366	18300	SL210 V SL220 H
WH2YK	White Horse, Yukon	60 41 134 58	41.0 N 02.0 W	853	18300	SL210 V SL220 H

Notes:

Details of the program used to obtain beamed vertical, radial and transverse long-period data at LASA, ALPA, and NORSAR are in the process of being reviewed. Vertical beams are probably valid, horizontal beams at the LASA and NORSAR are questionable. Horizontal beams at ALPA are probably invalid.

3.

HYPOCENTER DETERMINATION

INPUT FOR EVENT 5 APR 75
 19:45:00.0 37.000N 116.000W 0KM.

STA.	ARRIVAL	RESIDUALS		DIST.	AZ.
		CALC	REST		
LAO	19 47 52.8	-0.2	-0.1	12.0	35.4
RK-ON	19 49 46.5	0.2	0.1	21.0	42.8
CPO	19 50 23.7	-0.1	0.1	24.7	84.7
WH2YK	19 50 37.8	0.2	0.3	25.2	339.1
HN-NE	19 52 09.2	0.3	0.2	36.6	60.5
NAO	19 56 32.5	-0.4	-0.6	73.1	24.1

67 HERPIN TRAVEL TIME TABLES

ORIGIN	LAT.	LONG.	DEPTH (KM)	SDV	IT	STA
19:45:05.1	37.387N	116.219W	18. CALC	0.3	3	6
19:45:02.0	37.318N	116.269W	0. REST	0.3	3	6

CALC				REST			
1	.	1		1	.	1	
0	.	0		0	.	0	
0	0.	3	1	0	0.	3	1
.
0	0.	0	0	0	0.	0	0
0	.	0		0	.	0	
0	.	0		0	.	0	

CHI2 COVERAGE ELLIPSE: 95 PER CENT CONF..LEVEL, SDV= 1.74
 MAJOR 65.8KM. MINOR 42.3KM. AZ= 24 AREA= 8742 SQ.KM. REST

4.

DATA SUMMARY

INPUT FOR EVENT 5 APR 75
 19:45:00.0 37.000N 116.000W OKM.

STA.	PHASE	ARRIVAL			INST	PER	A/T	MAGNITUDE		DIR	DIST
		TIME						MB	MS		
LAC	M EP	19 47	52.8	AB	1.0	16.	5.01			12.0	
RF-ON	EP	19 49	46.5	SPZ	0.9	424.	5.43			21.0	
CPO	EP	19 50	23.7	SPZ	0.9	??					
WH2YK	EP	19 50	37.8	SPZ	0.9	14.	4.27			26.2	
HN-ME	EP	19 52	09.2	SPZ	1.0	72.	5.10			26.6	
NAO	EP	19 56	32.5	AB	1.0	12.	4.67			73.1	
NAO	LR	20 32	11.0	LAB	20.0	3.		3.46		73.1	

ORIGIN	LAT.	LONG.	DEPTH (KM)	MAG	SDV	STA	LPMAG	LPSDV	LPSTA
19:45:00.0	37.387N	116.219W	18. CALC	4.85	0.53	4	3.46*****		1
19:45:02.0	37.318N	116.269W	0. REST	4.87	0.51	4	3.46*****		1

Short-period magnitudes (m_b) used in averaging are restricted to those recorded at distances between 20 and 110 degrees from the epicenter.

Average long-period magnitude (M_s) is based on Rayleigh wave observations in the period range of 17 to 23 seconds per cycle.

RK-JN 05 APR 75

19:49:46.5



SPR
159.95 MU



SPT
93.22 MU



TIME



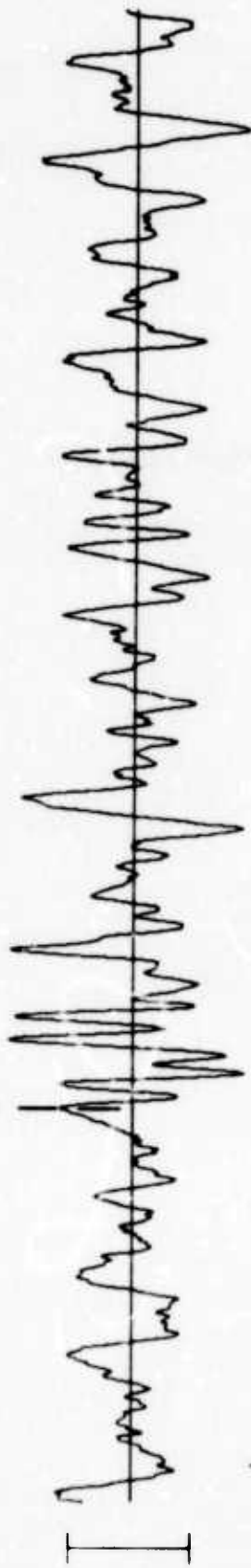
10 SEC

19:49:50

6.

CPSO 05 APR 75

19:50:23.7



SPZ
UNKNOWN



SPR
229.19 MU



SPT
300.66 MU



TIME

10 SEC

19:50:10

• number of instruments in summation unknown

7.

WH2YK 05 APR 75


19:50:37.0




8.

HN-NE 05 APR 75

19:52:09.2




SPZ
51.33 MU



SPR
29.36 MU

9.



SPT
36.0 MU



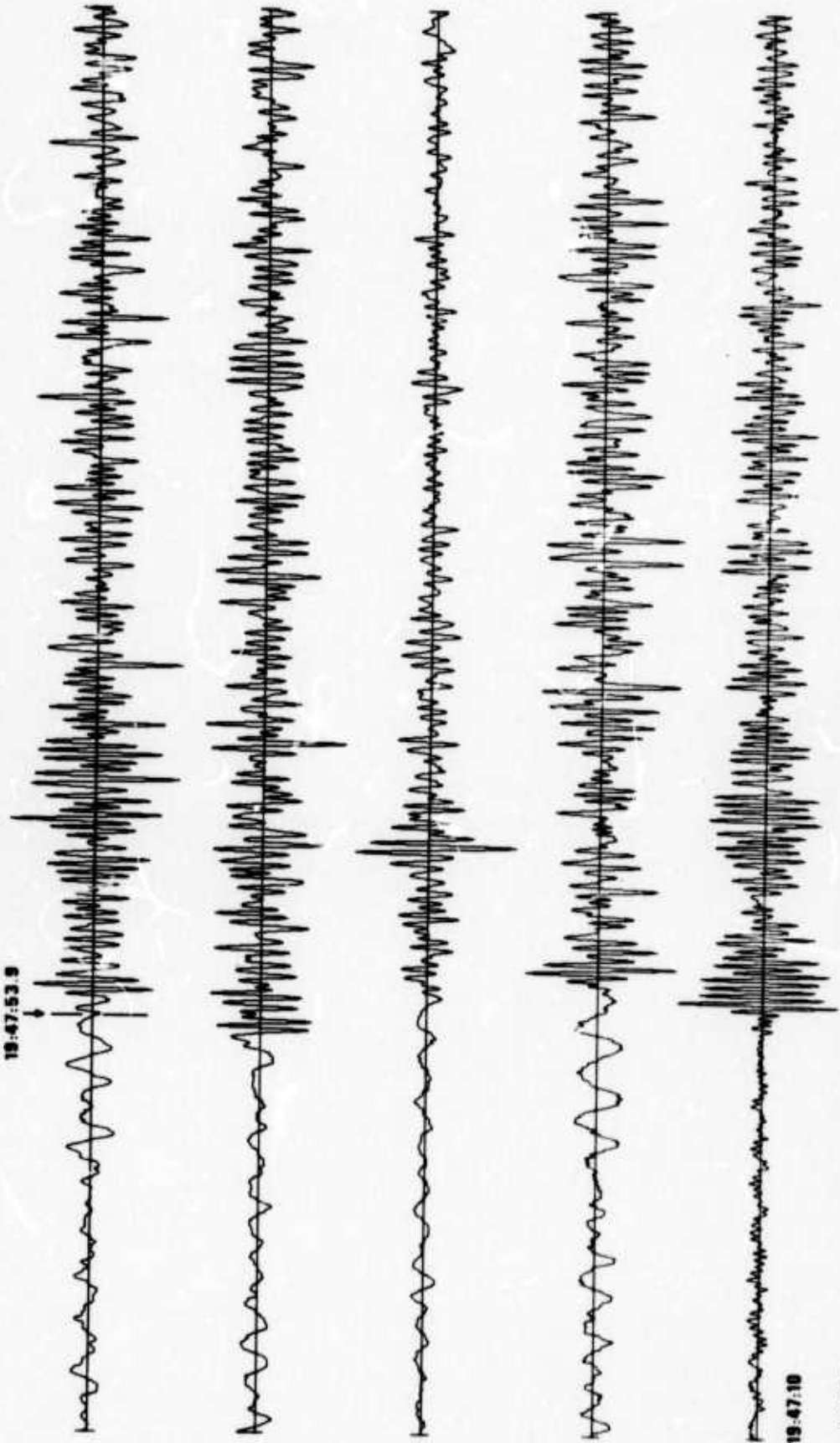
TIME

19:52:10



10 SEC

LASA (INDIVIDUAL SHORT-PERIOD INSTRUMENTS) 5 APR 75



10 SEC (NO AMPLITUDE DETERMINATIONS MADE DUE TO UNRESOLVED SCALING PROBLEMS)

1 5 APR 1975

LASA

2 19 44 38 34.4N 115.9W 33C D 3.9 43 SOUTHERN CALIFORNIA
3 19 47 55.5 LAO P 4.1 1.1 8.4 14.2 214.6

EPX 95726

BP-B 0.6-2.0 HZ

ABN 8.5

19:47:45.5

AB 20

FAB 21

PAB1 25

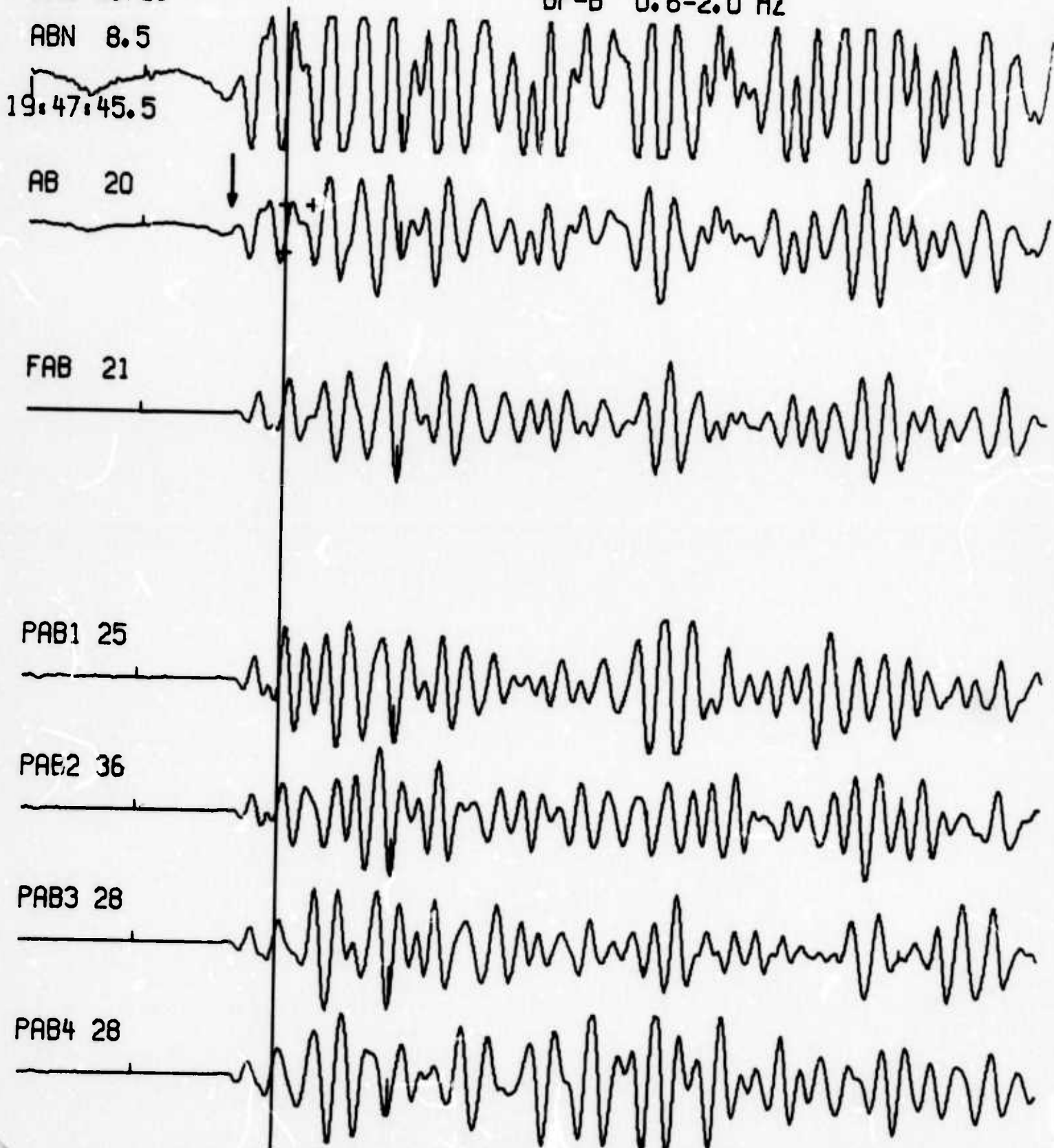
PAB2 36

PAB3 28

PAB4 28

10 SEC

//.



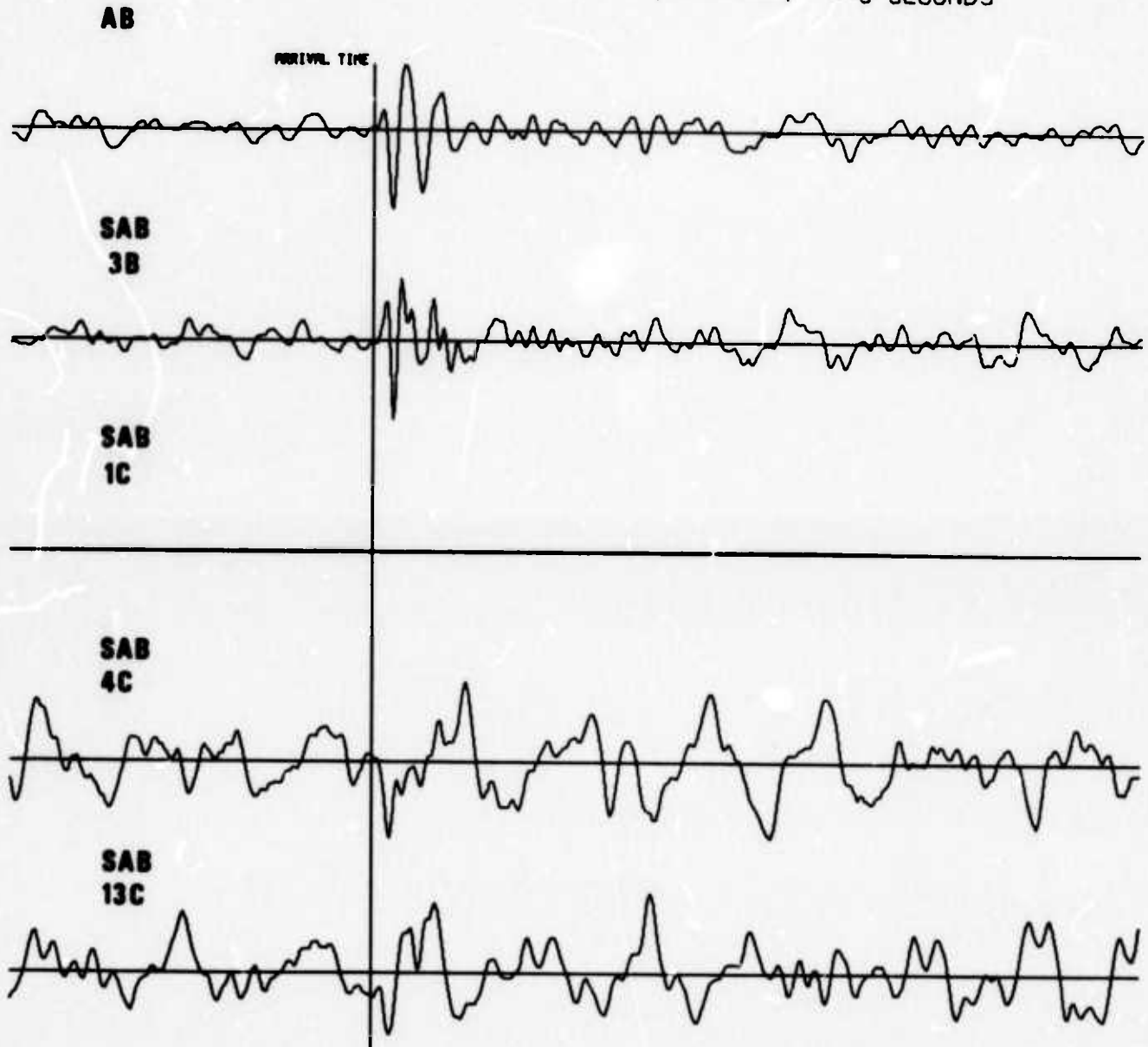
NORSAR EVENT FILE

1975 APR 5

EPX NO. 13520 ARR. 19.56.32.3 36.1N 116.4W 4.5MB 33KM

DIST = 74.3 AZI = 317.9 AMP = 6.6 PER = 1.2

—|—| = 5 SECONDS



RK-ON 05 APR 75




2 MIN

20:00:00



13.

CPSO 05 APR 75



14.

WH2YK 05 APR 75



15.

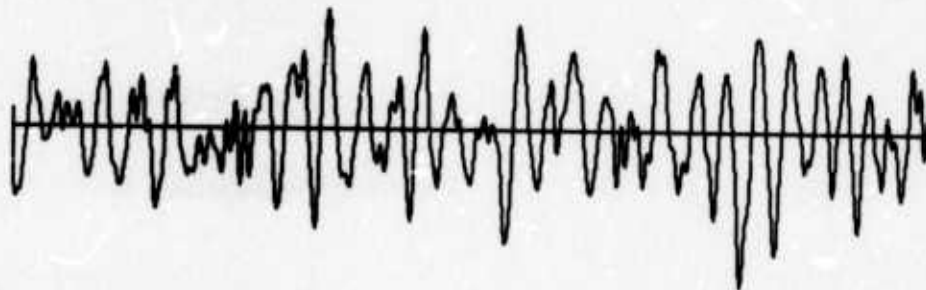
HN-ME 05 APR 75




16.

LASA C4 SUBARRAY 5 APR 75

LPZ



LPN



LPE



19:47:00

2 MIN

(NO AMPLITUDE DETERMINATIONS MADE DUE TO UNRESOLVED SCALING PROBLEMS)

LASA LONG-PERIOD BEAMS 05 APR 75

LP VERTICAL
180.22 MHz



LP RADIAL
169.64 MHz



LP TRANSVERSE
163.75 MHz



19:40:08.0

1 MIN

8.

NORSAR LONG-PERIOD BEAMS 05 APR 75

20:32:11
↓


LP VERTICAL
71.65 MP



LP RADIAL
66.06 MP



LP TRANSVERSE
101.13 MP



20:17:34.0

1 MIN

19.

ALPA LONG-PERIOD BEAMS 05 APR 75


LP VERTICAL
73.19 MP



LP RADIAL
88.65 MP



LP TRANSVERSE
84.83 MP



20