

TERRAIN PHOTOGRAPHS
AMERICAN WORLD WAR BATTLEFIELDS
IN EUROPE

77TH DIVISION
MEUSE-ARGONNE OFFENSIVE
OCTOBER 17 - NOVEMBER 11, 1918

(PART ONE)

PREPARED BY
THE AMERICAN BATTLE MONUMENTS
COMMISSION

PREFACE

THIS album is part of a collection of photographs of the various battlefields in Europe upon which the Armed Forces of the United States were actively engaged during World War I.

These terrain photographs were taken and prepared by the American Battle Monuments Commission, as provided in the act of Congress of March 4, 1923, to complete the historical record of the operations of the American units. The series comprises 69 albums containing 1,396 photographs.

The contents of these albums will be of particular value when studied in conjunction with the Summaries of Operations, prepared by the American Battle Monuments Commission, which relate in detail the combat services of each American division.

On the page preceding the photographs will be found a small-scale key map showing the general operation of which this divisional operation was a part. In the pocket inside the back cover will be found a reprint of a 1:20,000 map, of the type used during the war, showing the operation covered by the photographs in this

album. On this index map have been indicated the position of the camera and the direction in which it was sighted in taking each photograph.

On the page opposite each photograph is a section of the 1:20,000 map of the terrain in the vicinity of that pertaining to the photograph. The white wedge-shaped portion of the map indicates the sector of terrain which actually appears in the picture. The plotted position of the camera and the axis of the picture are shown in blue, the length of the blue line approximately indicating the depth of the view. The circled number corresponds to the number of the photograph, of which the numerals before the dash indicate the division and the numerals after the dash indicate the serial number of the photograph in this division.

Various topographical features visible in the photographs have been indicated by name to facilitate orientation.

Complete sets of these albums have been deposited with the National Archives, the Library of Congress, the Historical Division of the War Department General Staff, and the Command and Staff College.

AMERICAN BATTLE MONUMENTS COMMISSION,

John J. Pershing
CHAIRMAN

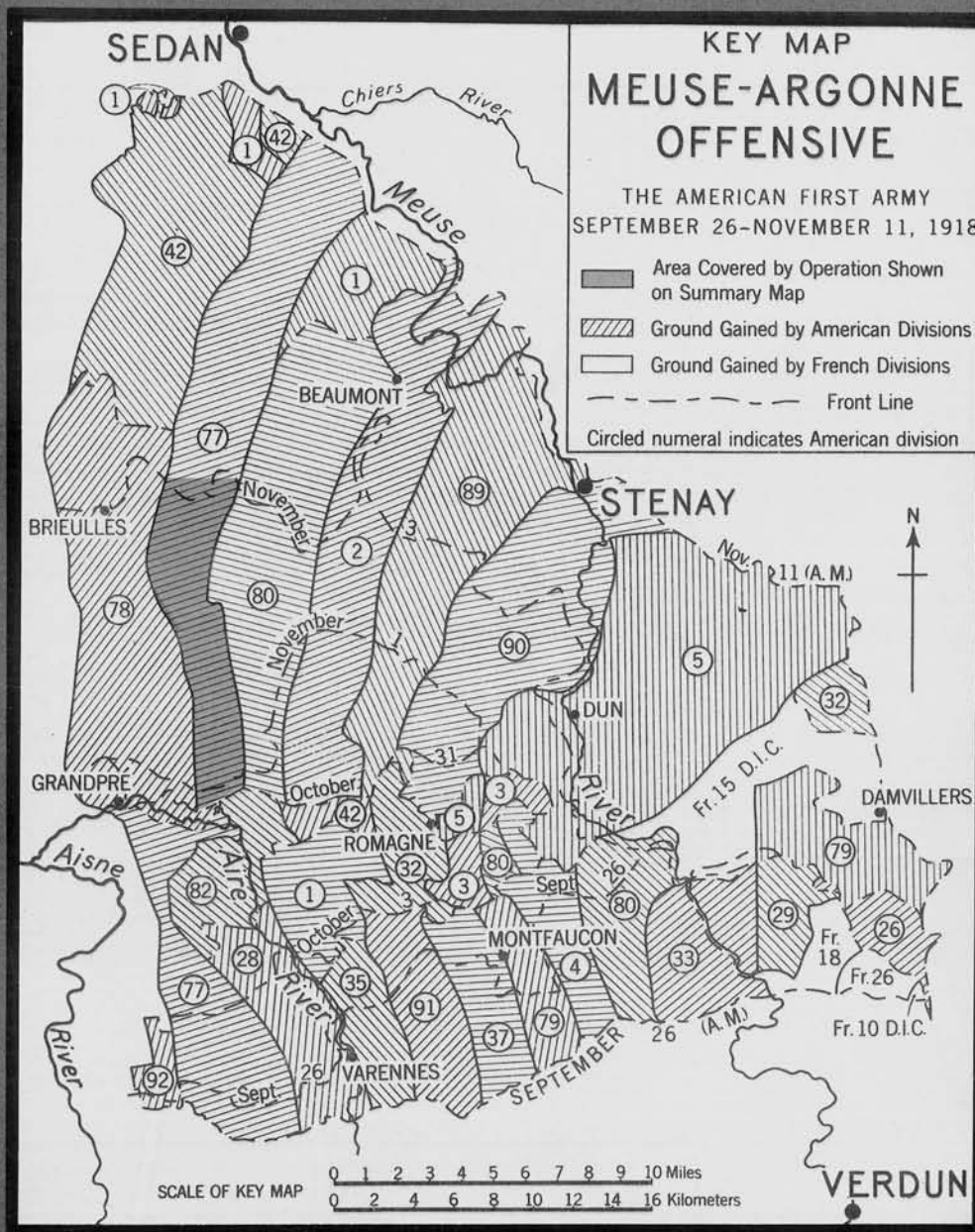
NOV 22 1946

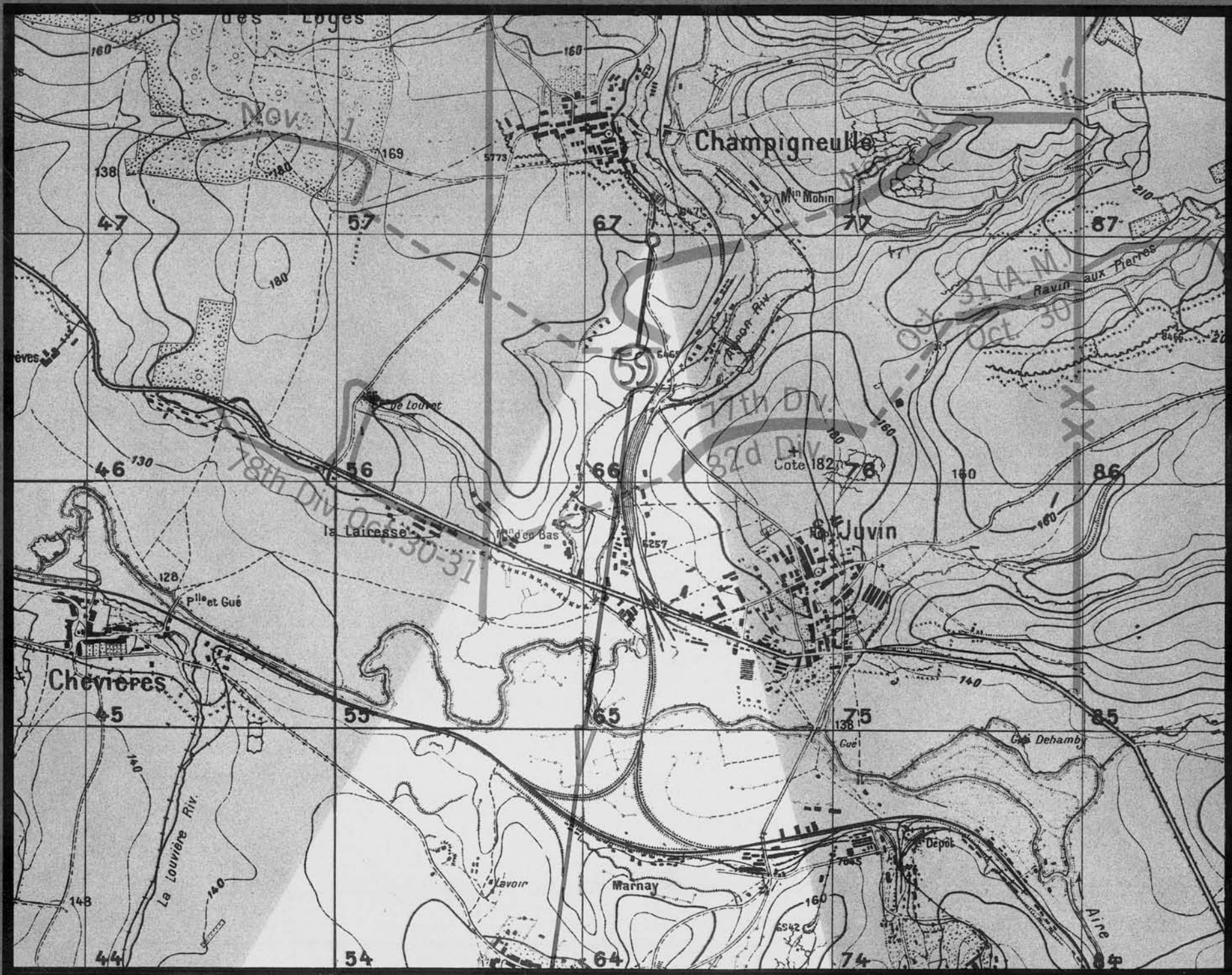
77TH DIVISION

MEUSE-ARGONNE OFFENSIVE

OCTOBER 17—NOVEMBER 11, 1918

(SOUTH SHEET)





Champigneulle - St Juvin road

Agron River

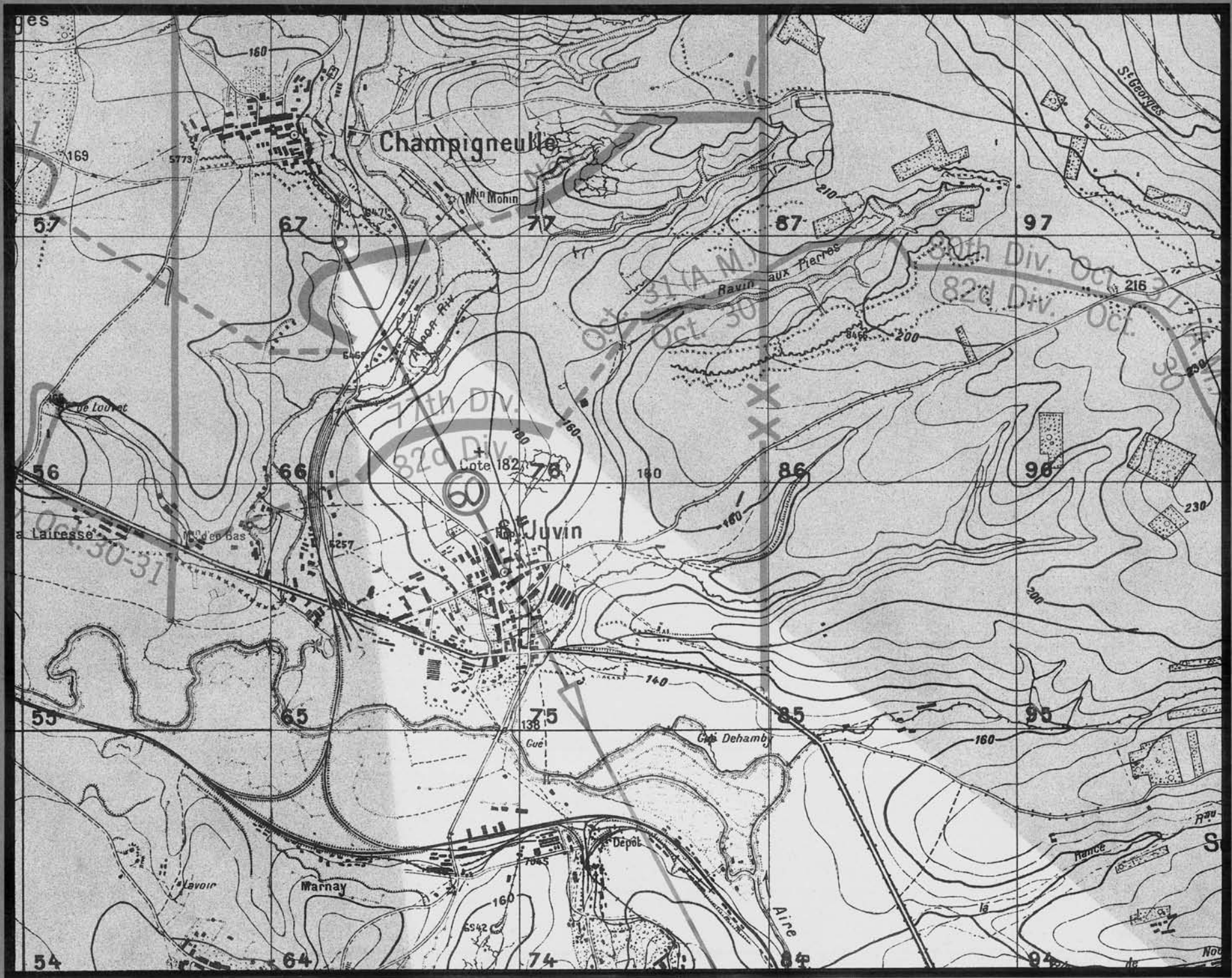
Marcq

Route Nat^{le} No 46

Mⁱⁿ d'en Bas

Marcq - Chevières road





Montrefagne

Hill 182

St Juvin

Argon River

Cornay

Champigneulle - St Juvin road

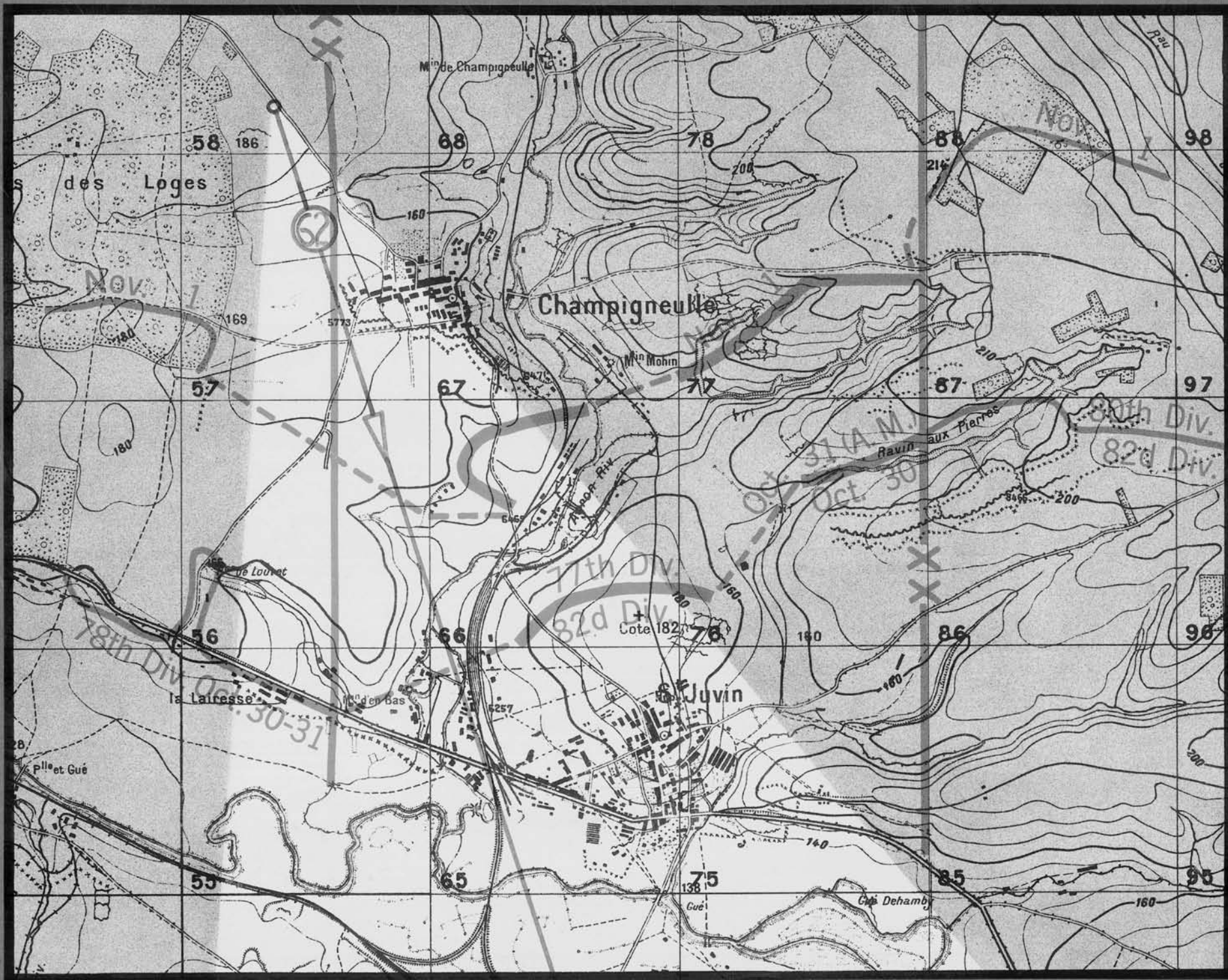






Mir de Champigneulle

Agron River

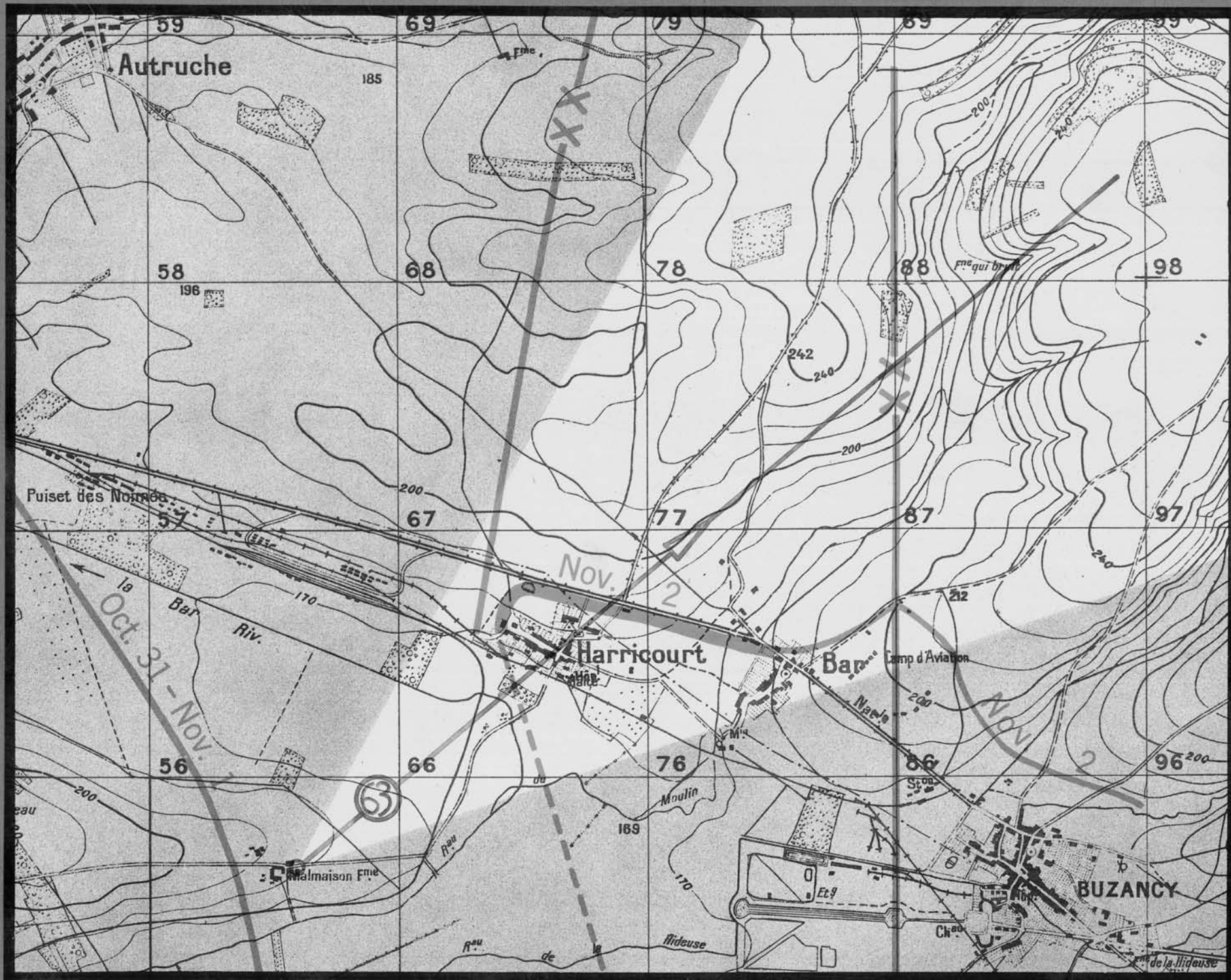


Beffu et la Morthomme - Champigneulle
road

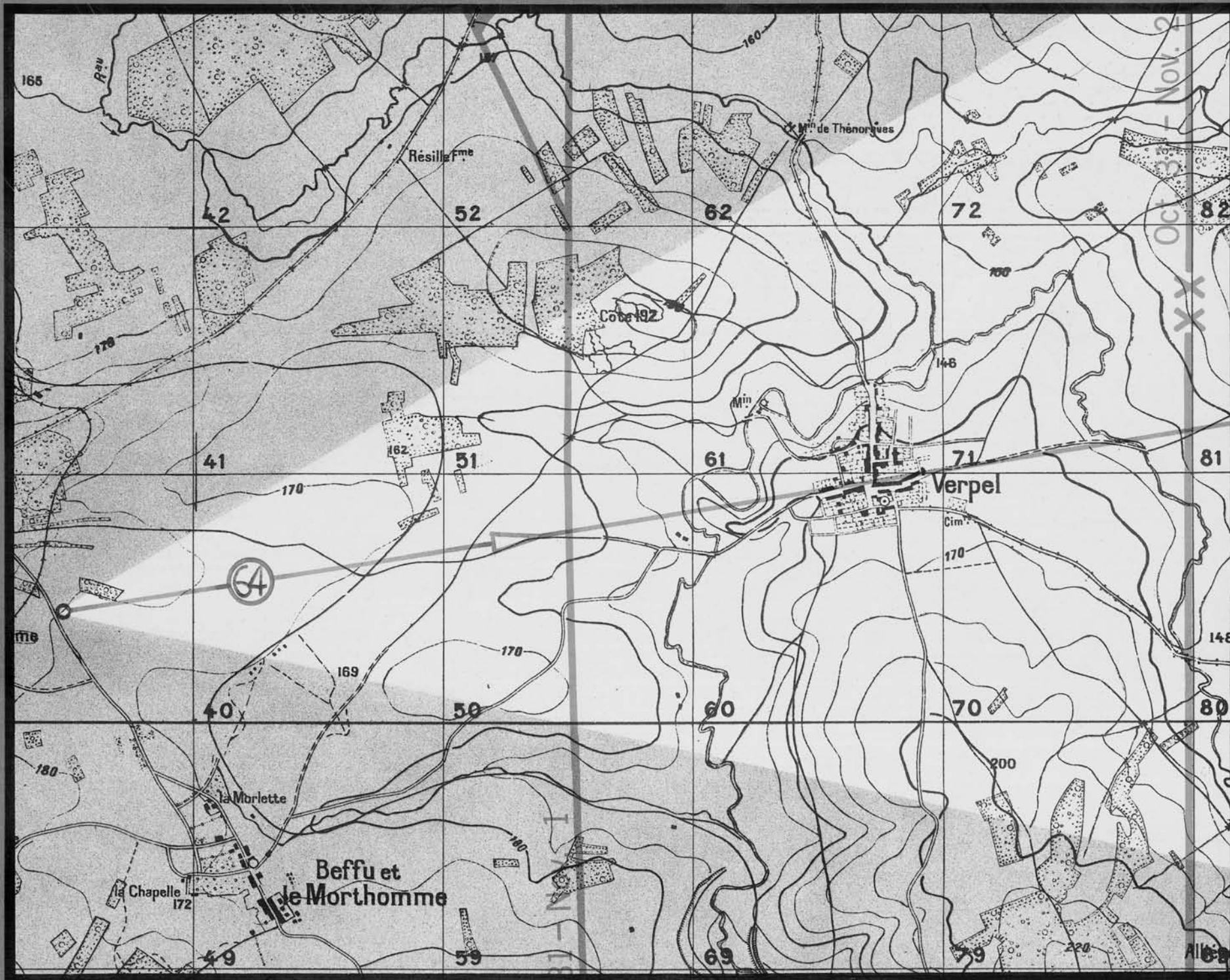
Champigneulle

Marcq

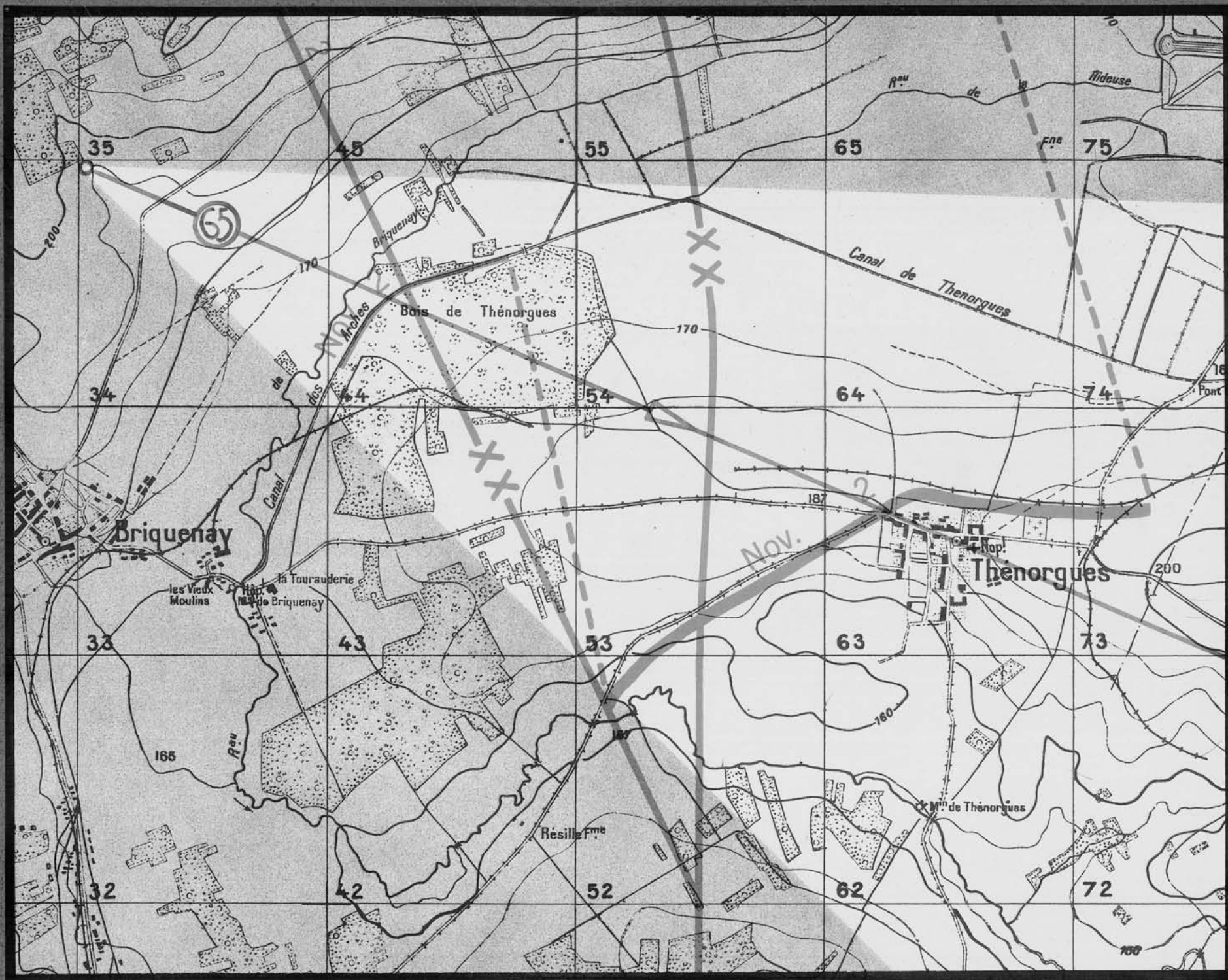














Bois de Thénorgues

Thénorgues



Hill 278

Trail to la Polka Fme

Fme d'Isly

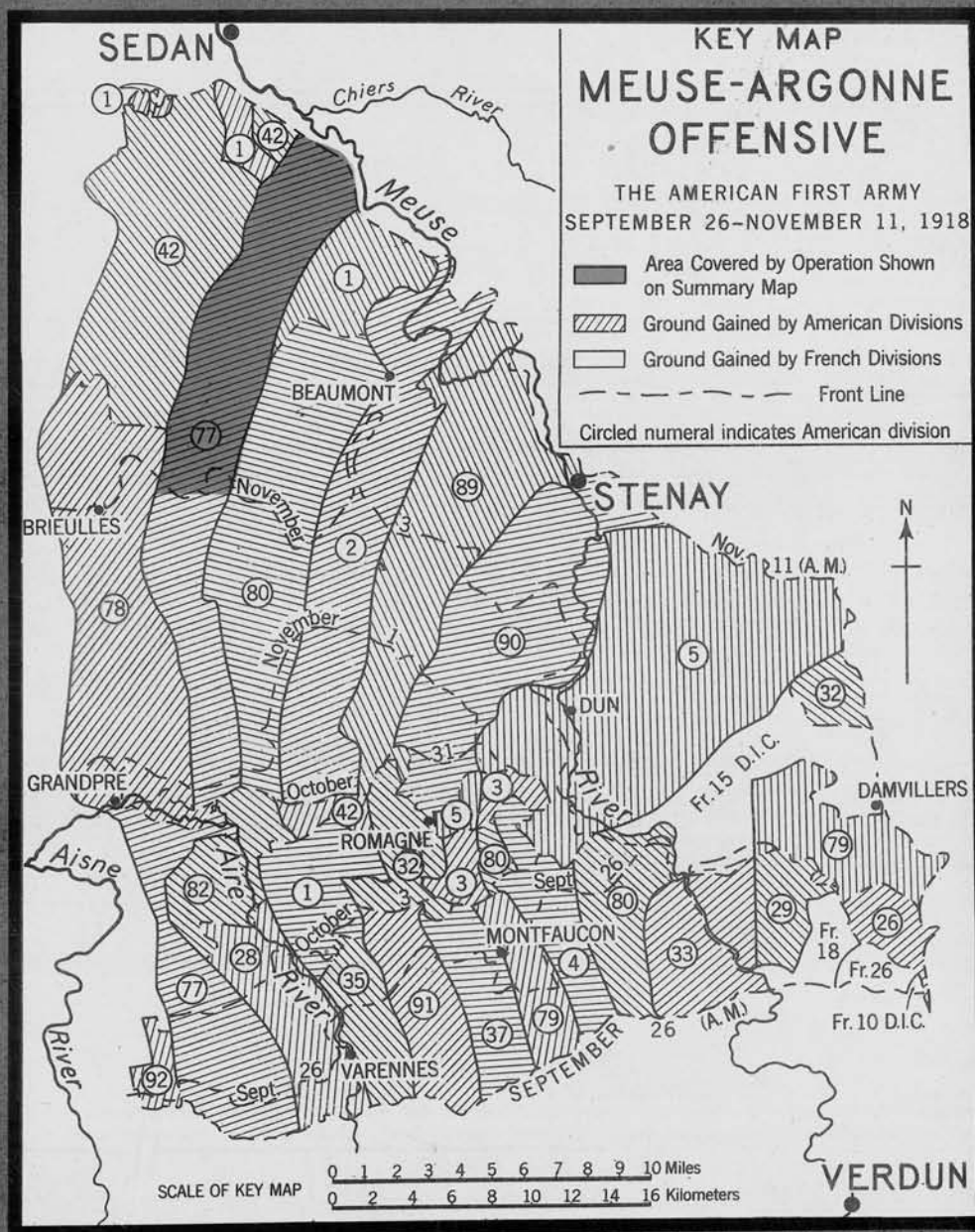
la Polka Fme

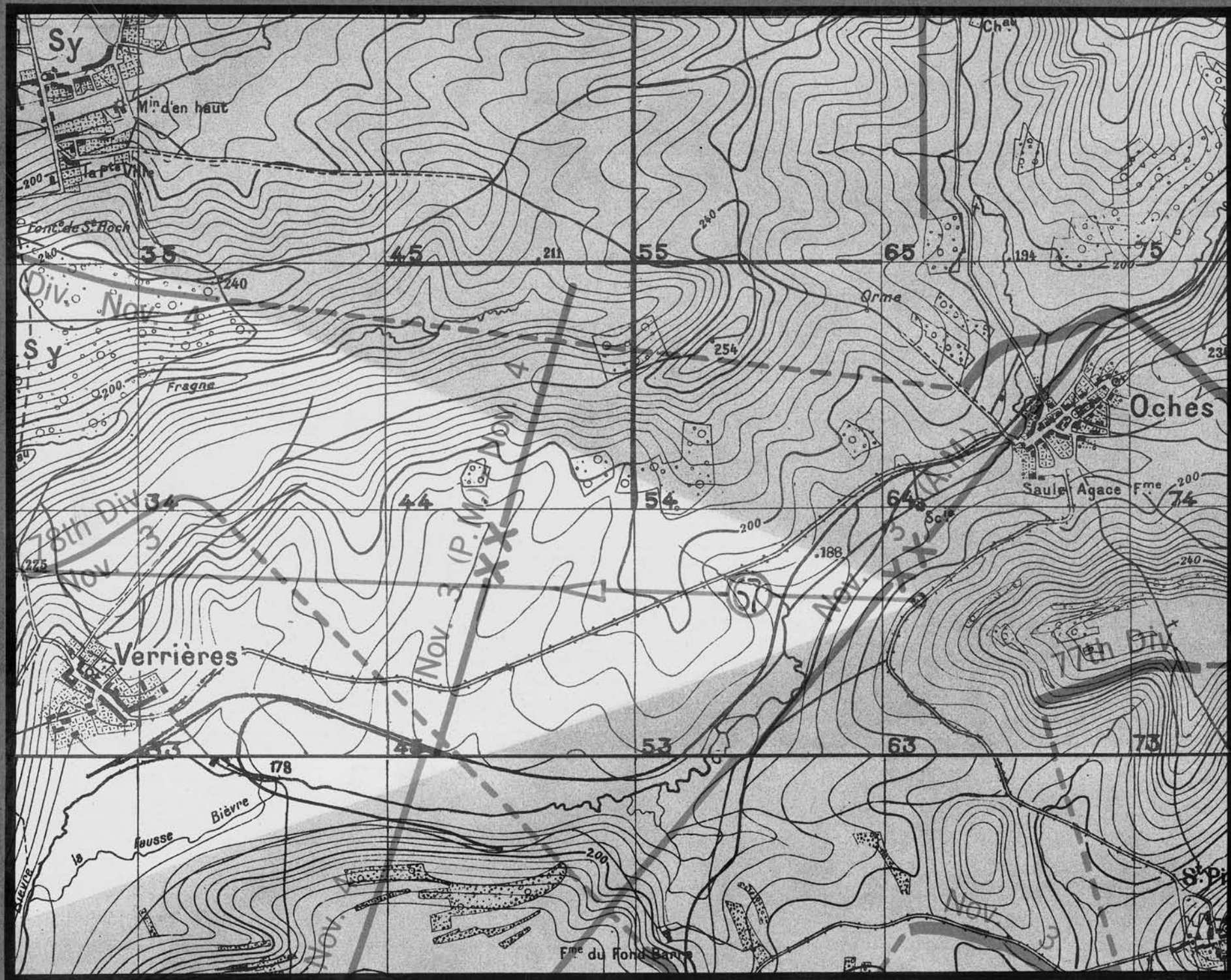
Bois de Sommauthe

Bois des Murets



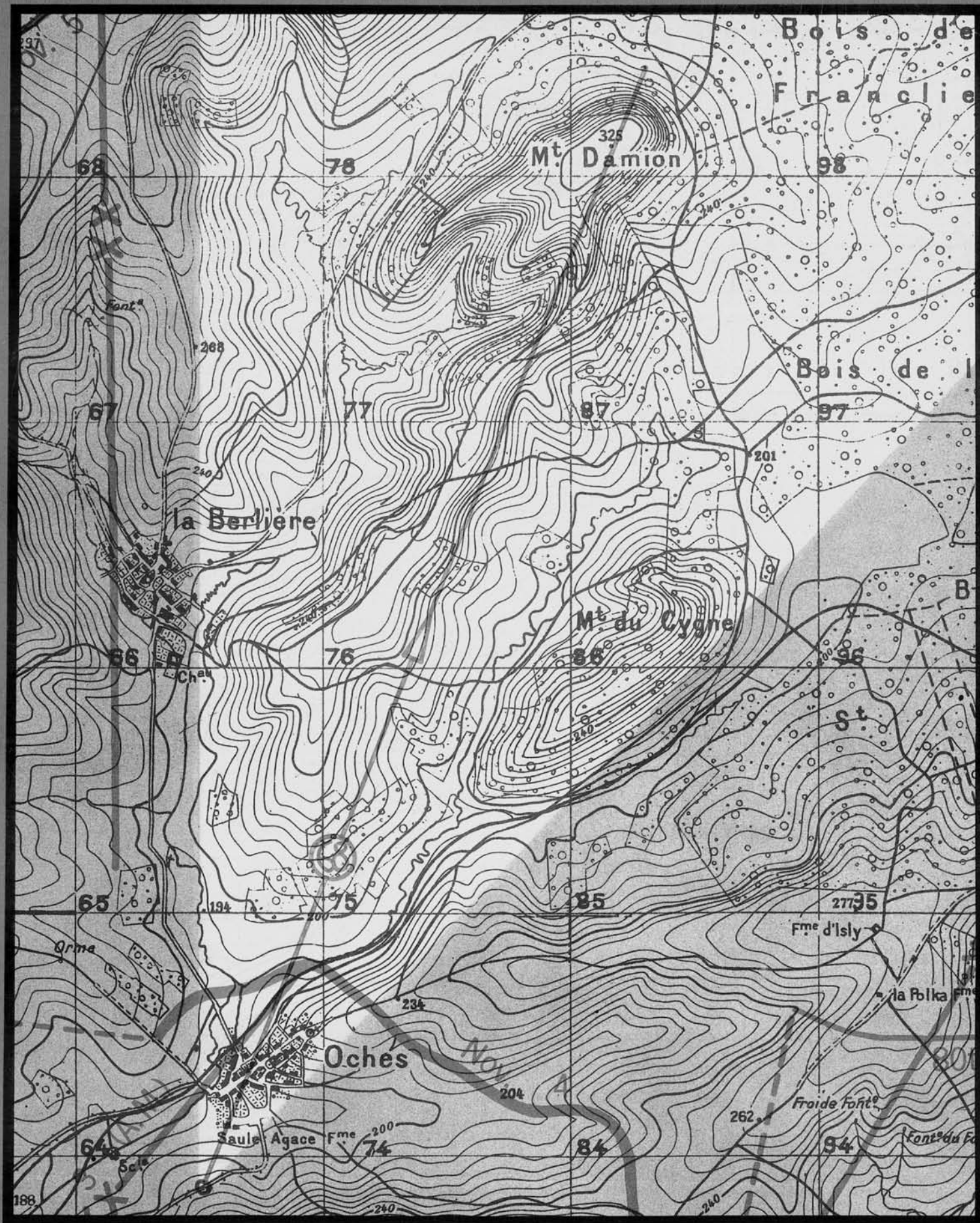
77TH DIVISION
MEUSE-ARGONNE OFFENSIVE
OCTOBER 17—NOVEMBER 11, 1918
(NORTH SHEET)





Bois de Sy





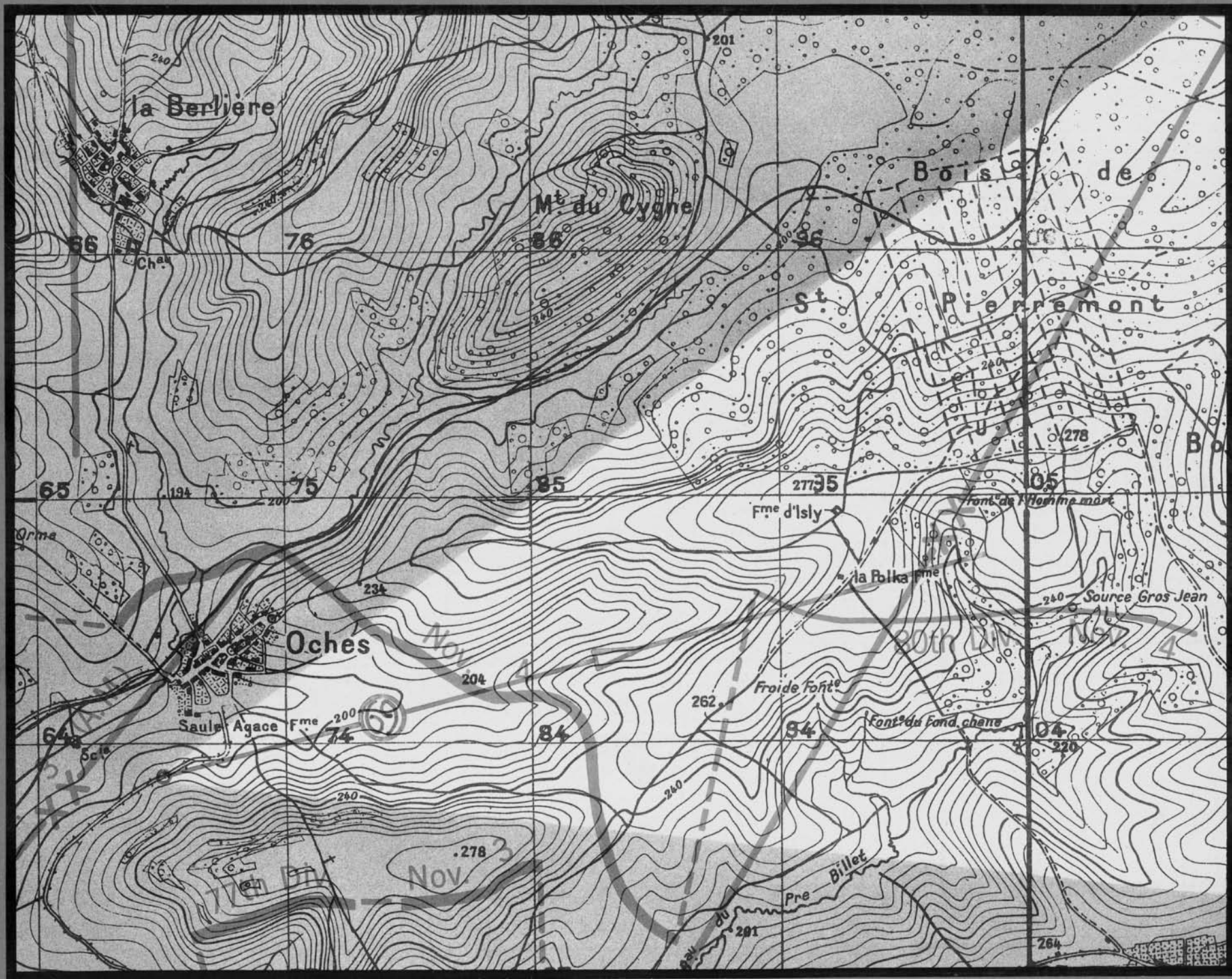


6.60-5.45

Mt Damion

Oches

Mt du Cygne
St Pierremont -
Oches road

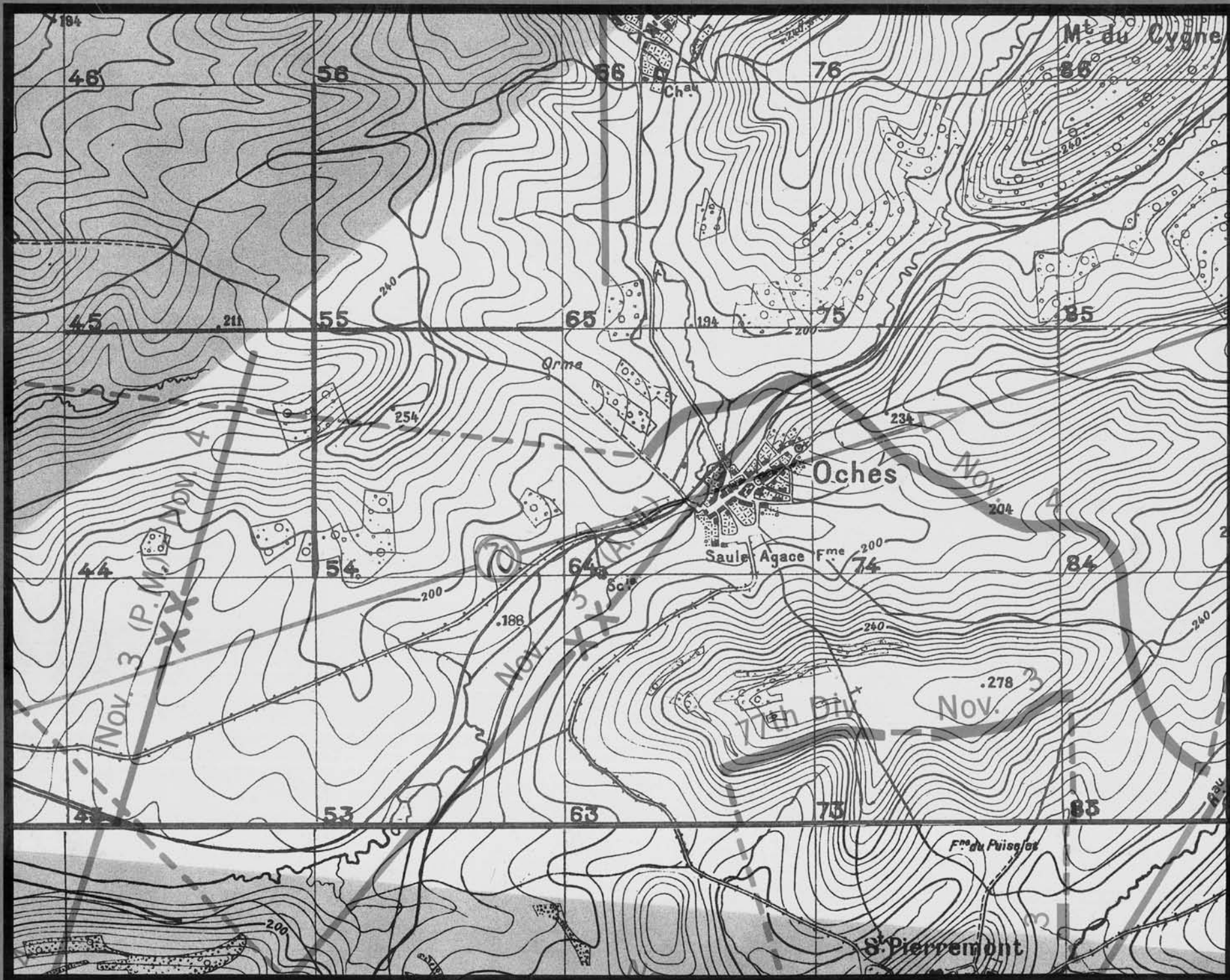


St Pierremont - Oches road

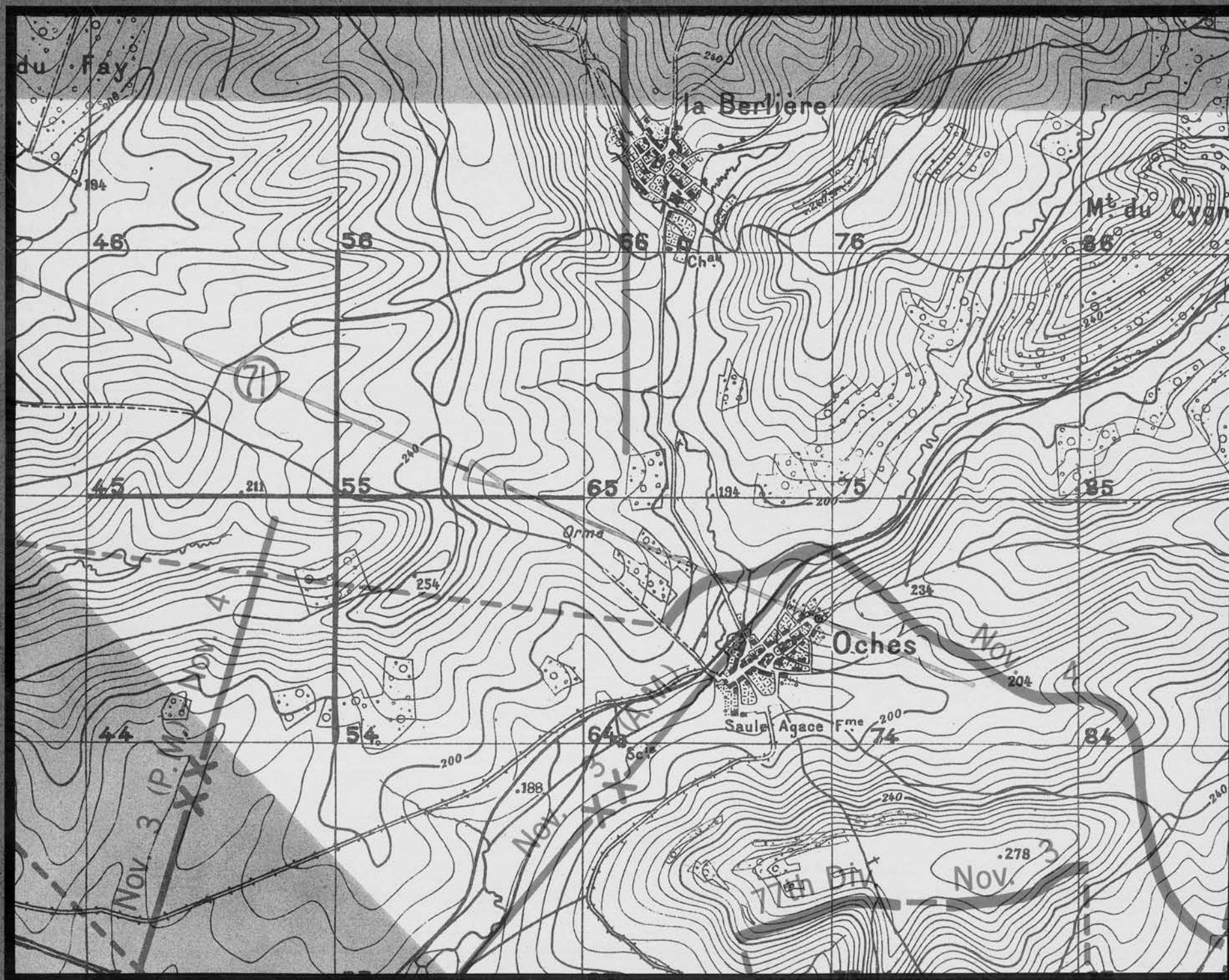
la Polka Fme

Hill 278





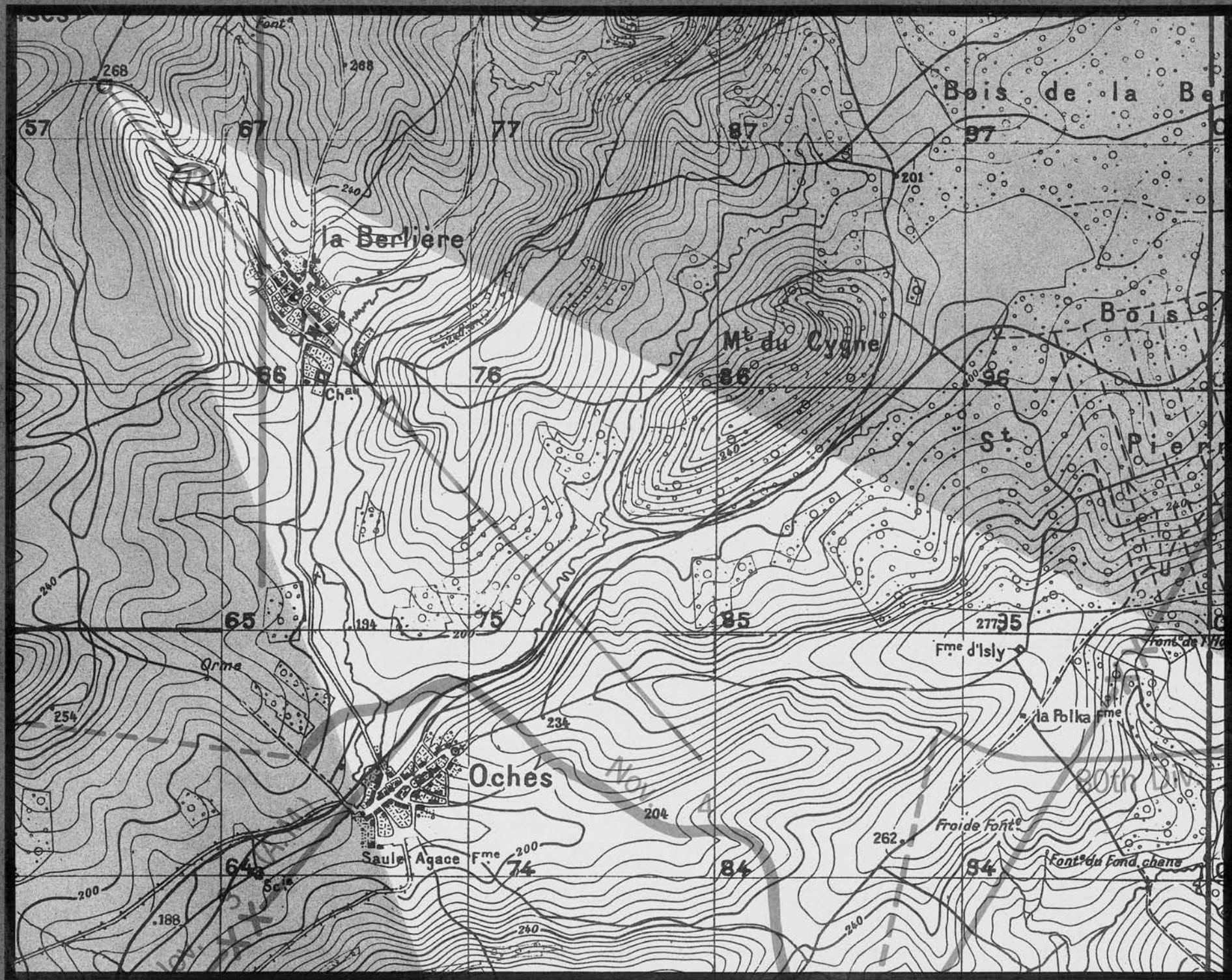












Mt du Cygne

G^{des} Armoises - la Berlière road

la Berlière

Oches



