


ESTI
File Copy
ESD-TR-70-60

ESD ACCESSION LIST

ESTI Call No. 68968

Copy No. 1 of 2 cys.

RADIO REFRACTIVITY AND METEOROLOGICAL
DATA PLOTS FROM RADIOSONDE LAUNCHES
TRADE WINDS - MARCH 1969



L. G. Rowlandson
J. S. Schwarz

ESD RECORD COPY

RETURN TO
SCIENTIFIC & TECHNICAL INFORMATION DIVISION
(ESTI), BUILDING 1211

January 1970

AEROSPACE INSTRUMENTATION PROGRAM OFFICE
ELECTRONIC SYSTEMS DIVISION
AIR FORCE SYSTEMS COMMAND
UNITED STATES AIR FORCE
L. G. Hanscom Field, Bedford, Massachusetts 01730

This document has been
approved for public release and
sale; its distribution is
unlimited.

(Prepared under Contract No. F19628-68-C-0208 by Syracuse University
Research Corp., Merrill Lane, University Heights, Syracuse, New York 13210.)

AD702929

LEGAL NOTICE

When U.S. Government drawings, specifications or other data are used for any purpose other than a definitely related government procurement operation, the government thereby incurs no responsibility nor any obligation whatsoever; and the fact that the government may have formulated, furnished, or in any way supplied the said drawings, specifications, or other data is not to be regarded by implication or otherwise as in any manner licensing the holder or any other person or conveying any rights or permission to manufacture, use, or sell any patented invention that may in any way be related thereto.

OTHER NOTICES

Do not return this copy. Retain or destroy.

RADIO REFRACTIVITY AND METEOROLOGICAL
DATA PLOTS FROM RADIOSONDE LAUNCHES
TRADE WINDS - MARCH 1969


L. G. Rowlandson
J. S. Schwarz

January 1970

AEROSPACE INSTRUMENTATION PROGRAM OFFICE
ELECTRONIC SYSTEMS DIVISION
AIR FORCE SYSTEMS COMMAND
UNITED STATES AIR FORCE
L. G. Hanscom Field, Bedford, Massachusetts 01730

This document has been
approved for public release and
sale; its distribution is
unlimited.

(Prepared under Contract No. F19628-68-C-0208 by Syracuse University
Research Corp., Merrill Lane, University Heights, Syracuse, New York 13210.)



FOREWORD

This report is prepared for the

Aerospace Instrumentation Program Office
Electronic Systems Division
Air Force Systems Command of the United States Air Force
L. G. Hanscom Field
Bedford, Massachusetts

Air Force Program Monitor - Lt. C. Schafer, FSD/FSSIE
Project Number 6684, Task 6684.08

covering research over the period

1969 March 1 to 1970 January 31.

Prepared under Contract No. F19628-69-C-0208 by

Syracuse University Research Corporation
Merrill Lane, University Heights
Syracuse, New York.

This report was reviewed and approved.

C. Schafer, Lieutenant, USAF
Program Manager for ESD/FSSIE/6684.

ABSTRACT

Radiosonde data were collected from the Northern part of the Caribbean Sea, during the period 6 March through 26 March 1969. Stations were selected to encompass the area wherein instrumented aircraft measurements were made of meteorological and radio refractivity parameters.

TABLE OF CONTENTS

		<u>Page</u>
Section I	Introduction	1
Section II	Data Presentation	5

LIST OF ILLUSTRATIONS

<u>Figure</u>		<u>Page</u>
1	Radiosonde Launch Sites	7

LIST OF TABLES

<u>Table</u>		<u>Page</u>
1	Radiosonde Stations Used in the Analysis	6

SECTION I

INTRODUCTION

An investigation of the characteristics of the Trade Wind Duct was carried out from 6 March through 25 March 1969. Detailed data were collected using a USAF C-131 aircraft which was instrumented to measure free air variables as well as radio refractivity [Reference: Rowlandson, et al, "Measurements of Meteorological Parameters and Radio Refractivity in the Caribbean," ESD-TR-69-374, November 1969]. The aircraft proceeded from Key West, Florida, on a counter-clockwise flight to New Orleans, Merida, Cayman Islands, Puerto Rico, Grand Bahamas, and back to Key West.

Large variations occur in time and space over this area and it was necessary to use radiosonde data to control the experiment. In addition, detailed analysis of the weather conditions along the various paths flown by the aircraft required extensive radiosonde data. The analysis of all data then attempts to show how the characteristics of the Trade Wind Duct change in relation to the controlling weather systems.

The data presented herein show the vertical variation of radio refractivity, N , modified index, M , air temperature, T , water vapor pressure, e , and potential air temperature, θ .

These data will be presented in a chronological order and identified by aircraft mission numbers so they may be related to measurements and data presented in the earlier reports.

Several parameters associated with these measurements should be clearly defined. The first is the radio refractivity, N , and the modified index of refraction, M , both of which play an important role in determining the relationship of the Inversion characteristics to radio wave propagation.

The computer programs used to process and present these data were described earlier [Schwarz, J., "Description of Computer Programs for the Analysis and Presentation of Trade Winds Data," ESD-TR-70-32, December 1969].

The index of refraction, n , for air is related to the refractivity, N , and free air variables by the expression

$$(n - 1) 10^6 = N \quad (1)$$

$$= \frac{77.6 P}{T} + \frac{3.73 \times 10^5 e}{T^2} \quad (2)$$

where P = the air pressure (mb)

T = the air temperature ($^{\circ}$ K)

e = the water vapor pressure in the associated sample of air (mb).

To maintain hydrostatic equilibrium, the pressure, P, decreases almost exponentially with height and has such an overwhelming influence on N, that in general it is found that N also decreases exponentially with height. Variations from this average behavior are primarily due to the water vapor pressure term, e.

When a radio signal is propagated and its travel defined by a single ray, the variations of N along its path produce changes in its velocity and its direction of travel. These considerations are well documented and do not need to be presented herein. In the study of radio ray propagation it is frequently convenient to transform the geometry to a flat earth and treat the problem in Cartesian rather than in polar coordinates. This transformation changes the normal decrease of N with height, over the curved earth, to an apparent increase of N with height over the flat earth.

The new index, M, resulting from this transformation then becomes

$$M(h) = N(h) + h/a \cdot 10^6 \quad (3)$$

where h = the height above the earth's surface

a = the earth radius.

Another parameter, the potential temperature, θ , is of particular importance when studying the Trade Wind Inversion. The potential temperature is given by

$$\theta = T \left(\frac{P}{1000} \right)^{-R_s/C_p} \quad (4)$$

where T = the air temperature ($^{\circ}$ K)

P = the air pressure (mb)

R = the specific gas constant for air

C_p = the specific heat capacity for air at constant pressure

therefore,

$$R/C_p = 0.286 \text{ for dry air.} \quad (5)$$

The potential temperature may be considered to be the temperature a sample of dry air would have if it were compressed (or expanded) adiabatically from a given state P and T to a pressure of 1000 mb. Therefore, θ , is a conservative property of a parcel of air which is invariant during adiabatic processes.

When an inversion occurs, such as in the case of the Trade Wind Inversion, the potential temperature increases very rapidly with height through the layer. This condition indicates that abnormal (non-adiabatic) heating occurs which is produced by the subsidence of the upper air. The vertical stability of the air is then greatly increased in the layer and the vertical transfer of air from the region below the layer is strongly inhibited.

It will be seen that any temperature advection that modifies the air, except for normal adiabatic processes, will have a marked effect on the vertical variation of potential temperature. Greater or lesser stability then occurs depending on the temperature change of the air from adiabatic.

SECTION II

DATA PRESENTATION

Approximately fifteen stations were selected for the analysis. These stations are listed below and their location and number shown on Figure 1.

Since launches were inconsistent, the data for any given day has been assembled in the order of the station number. To show the diurnal effects, an attempt is made to present the 0000 Z launch directly above the 1200 Z launch for any given station. In some cases where launches were not made this procedure is waived in the interest of conserving space in the report.

TABLE I
 RADIOSONDE STATIONS USED IN THE ANALYSIS

Station Symbol	Location
72201	Key West, Florida
72202	Miami, Florida
72211	Tampa, Florida
72232	Burwood, Louisiana
76644	Merida, Mexico
78063	Grand Bahama Island
78076	Eleuthera
78118	Grand Turk Island
78367	Guantanamo, Cuba
78384	Grand Cayman Island
78397	Kingston, Jamaica
78486	Sabana de la Mar, Dominican Republic
78501	Swan Island
78526	San Juan, Puerto Rico

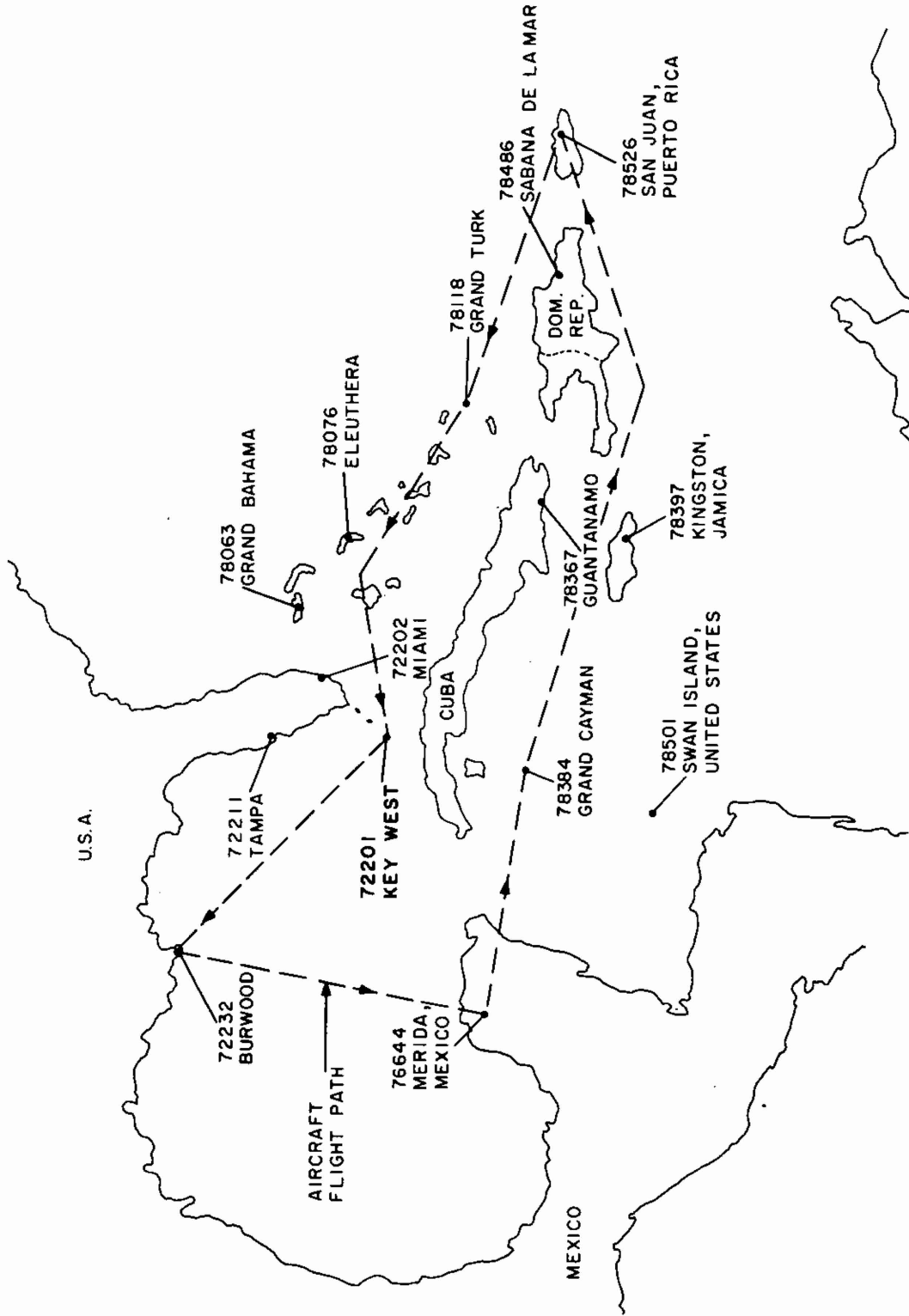
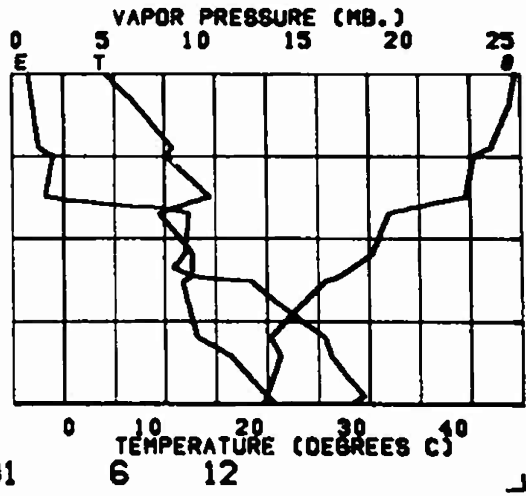
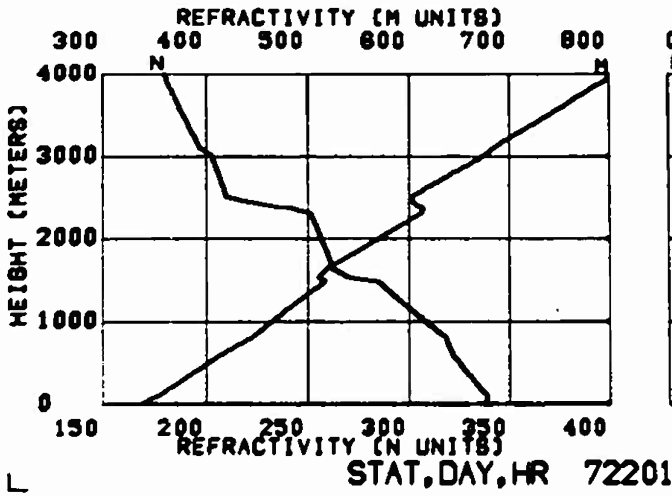
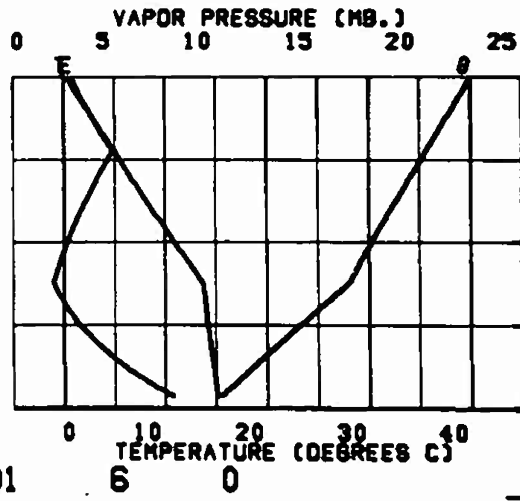
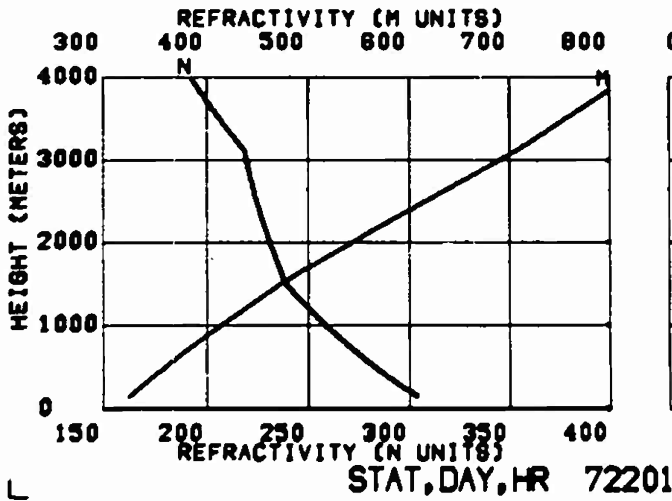
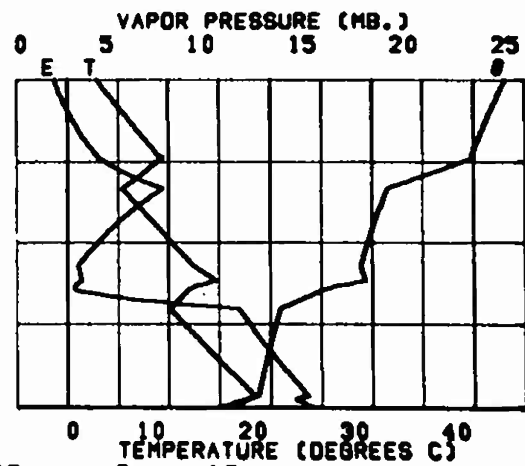
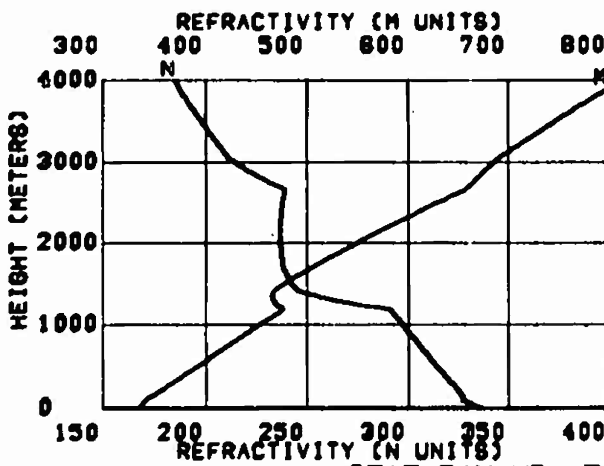
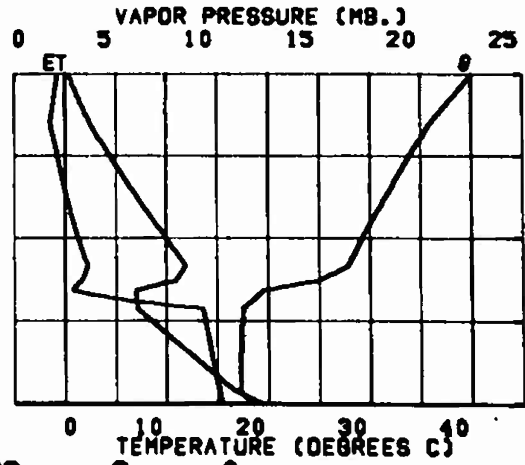
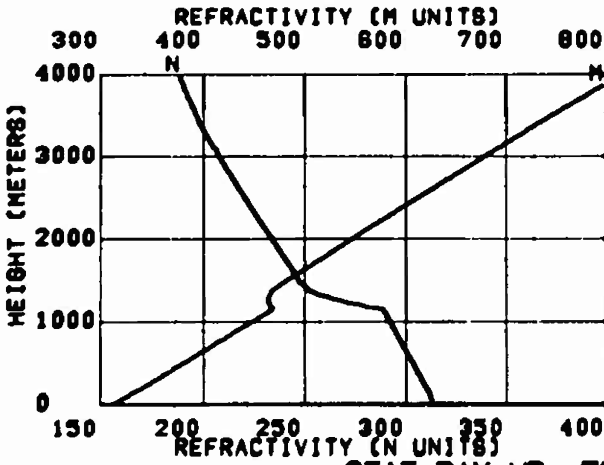
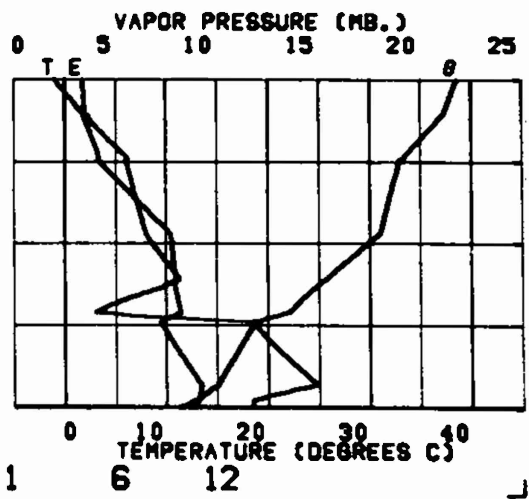
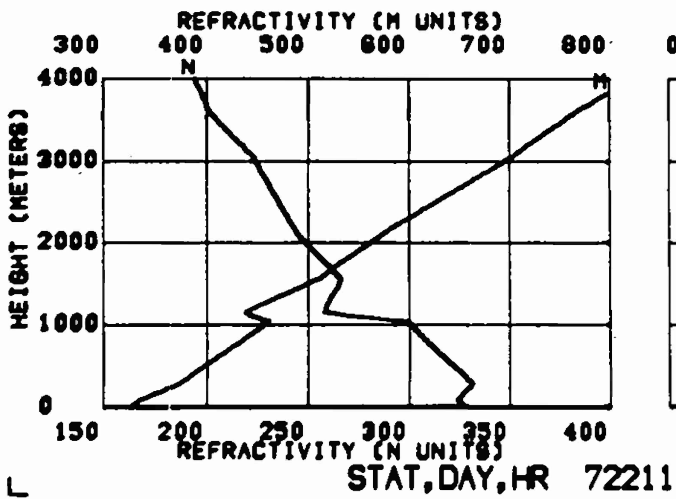
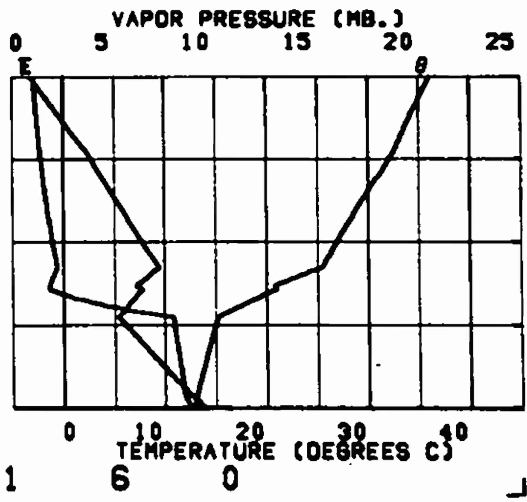
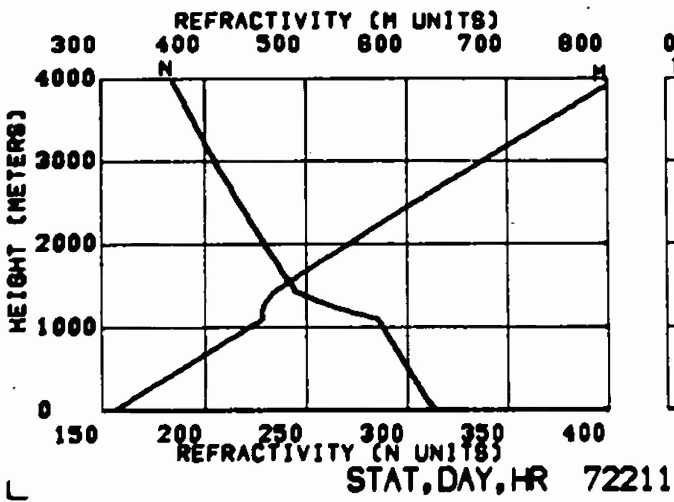
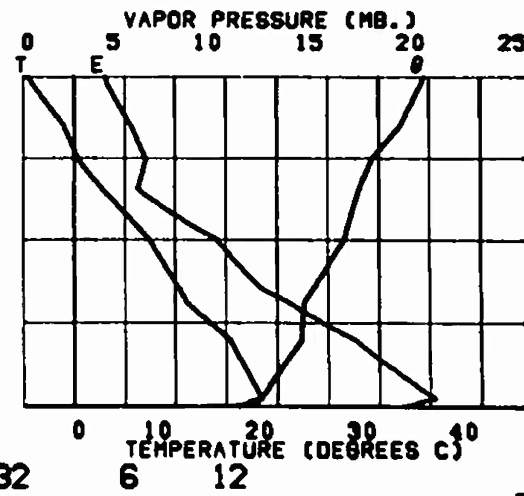
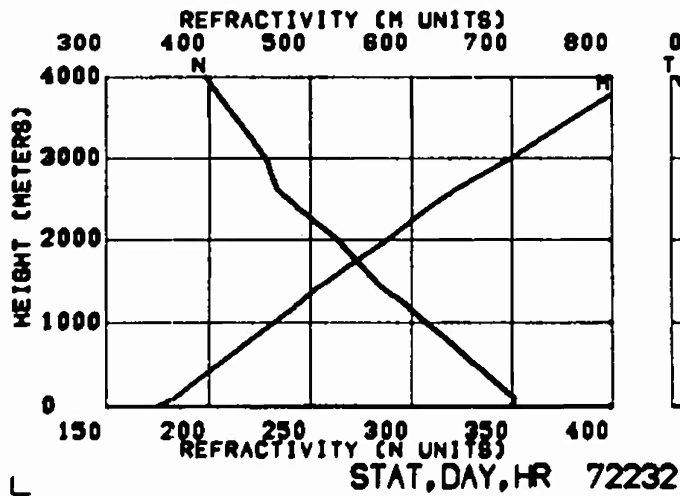
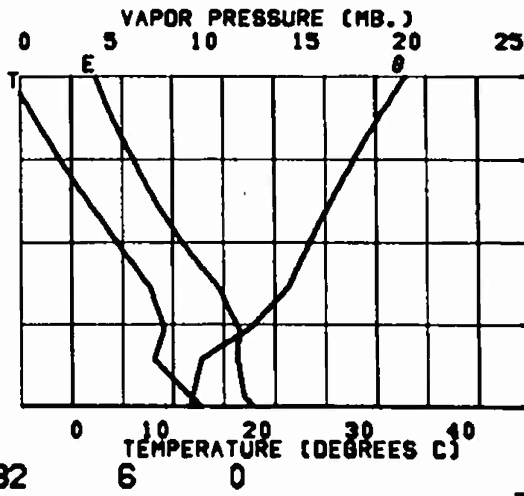
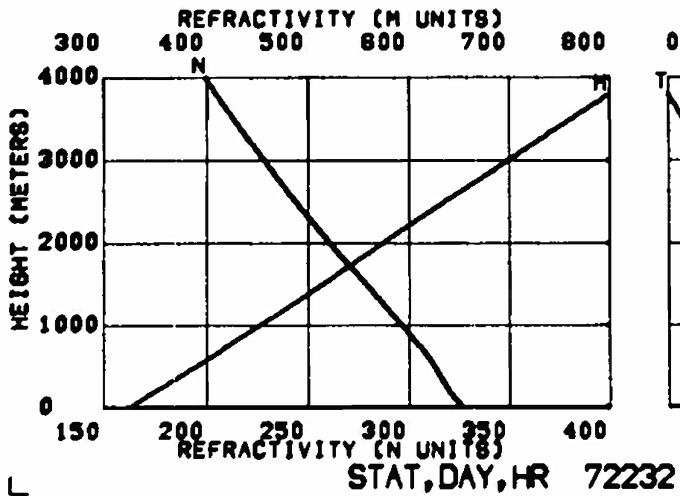


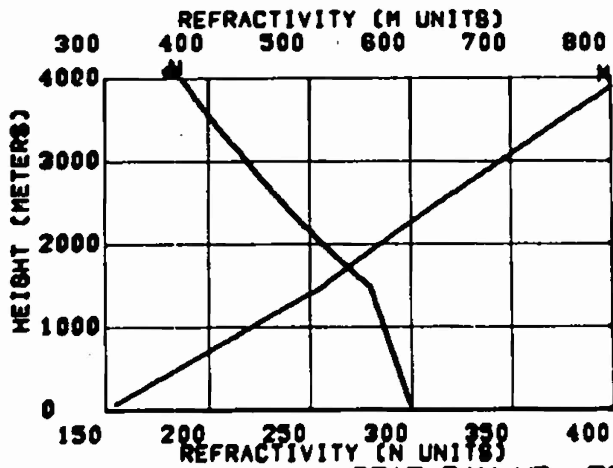
FIGURE 1. RADIOSONDE LAUNCH SITES.



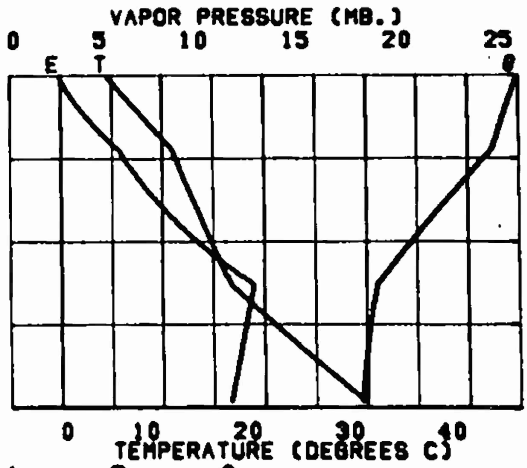




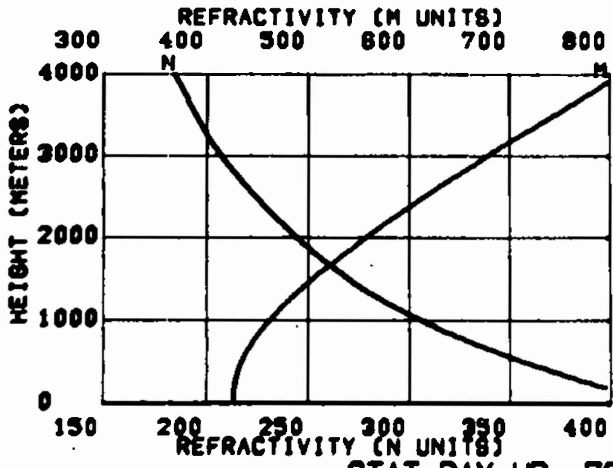




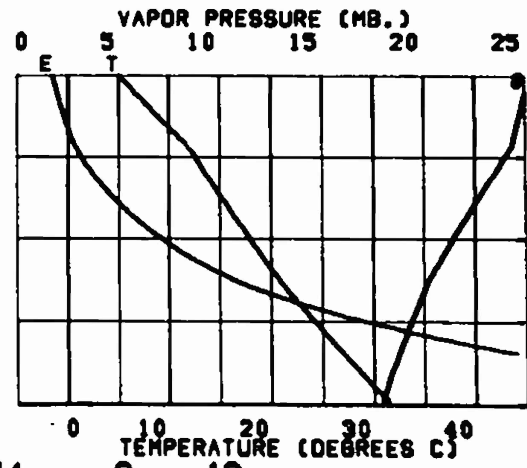
STAT, DAY, HR 76644



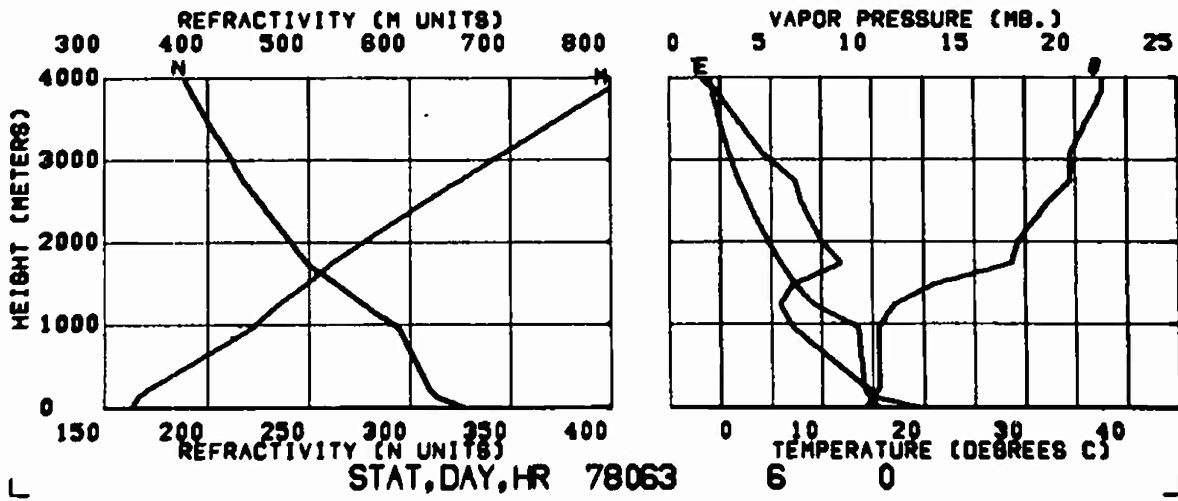
6 0



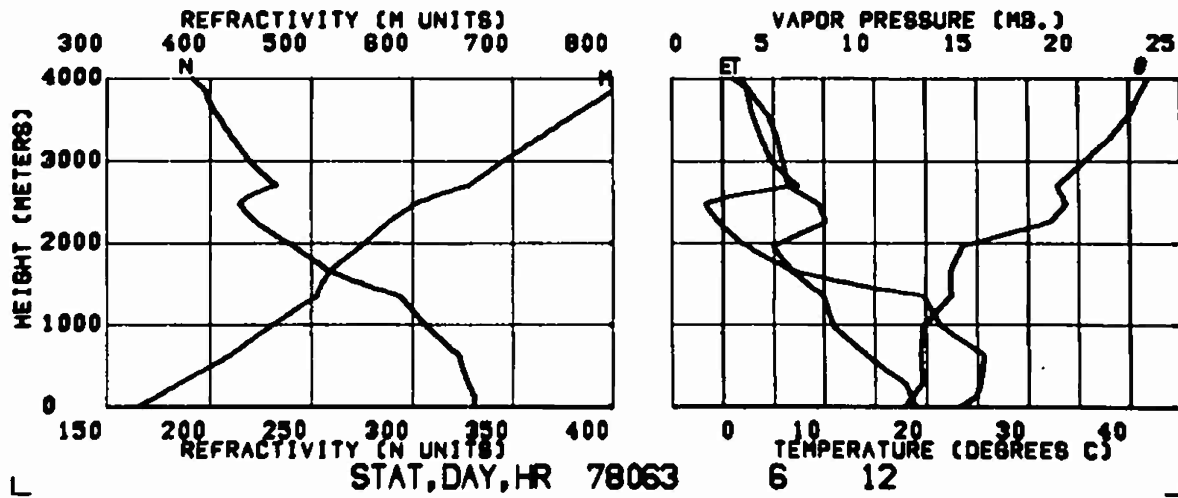
STAT, DAY, HR 76644

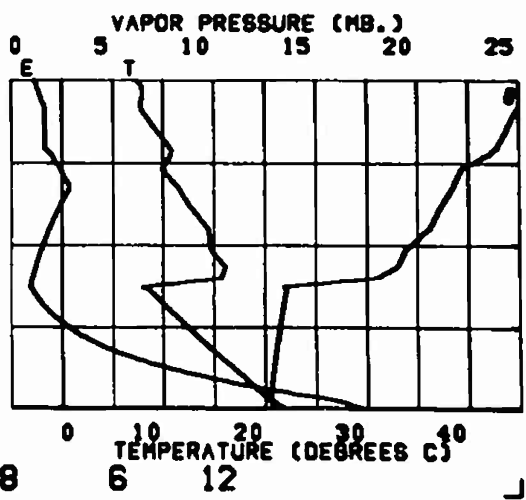
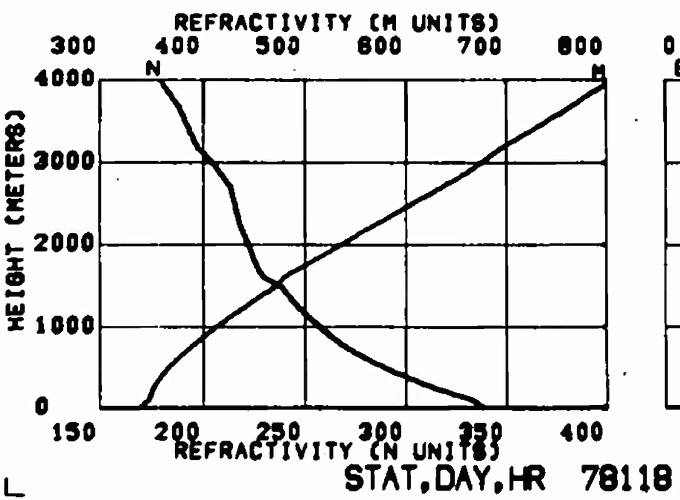
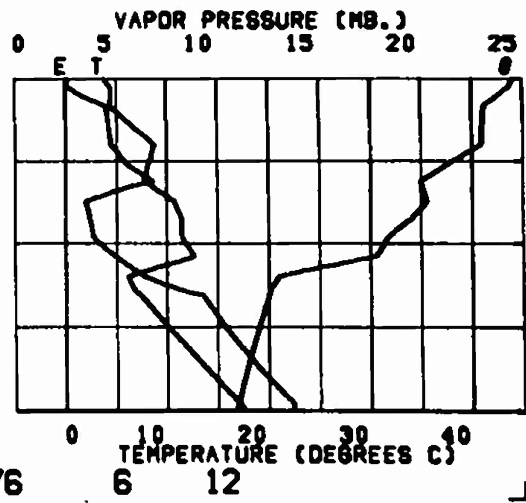
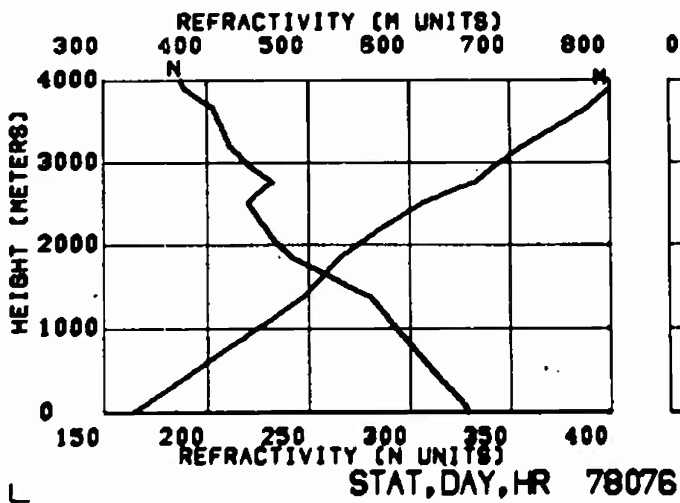


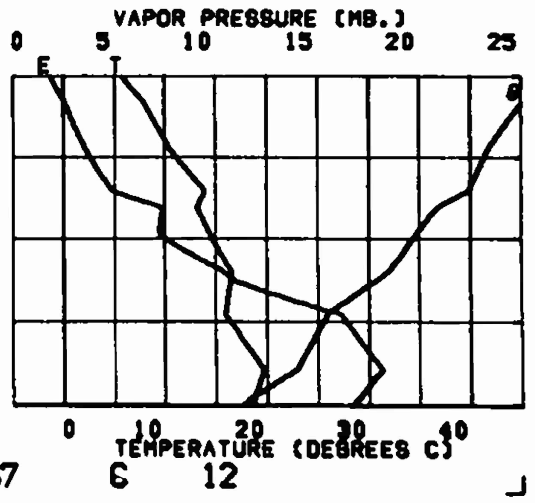
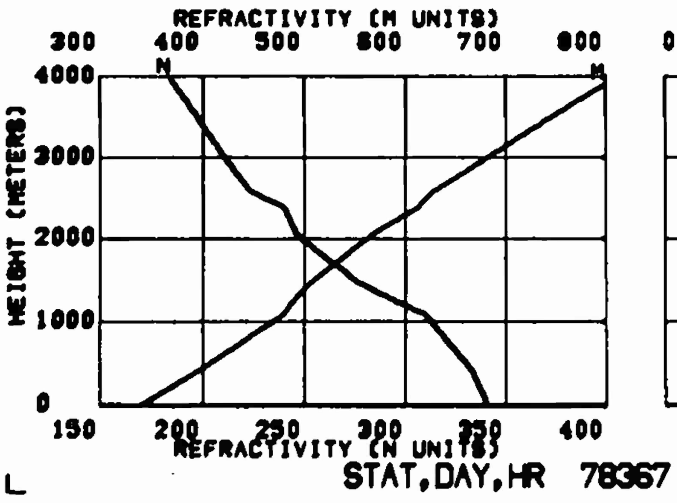
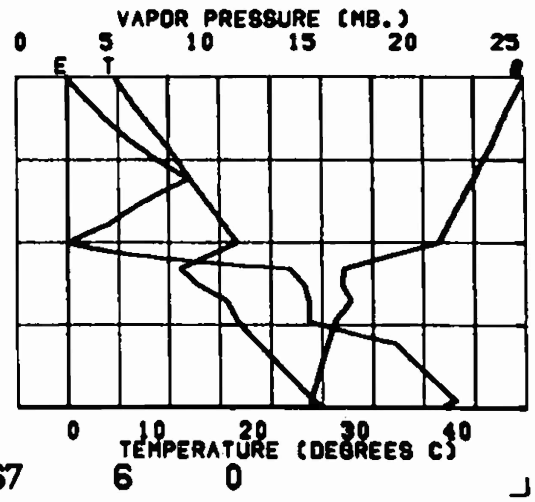
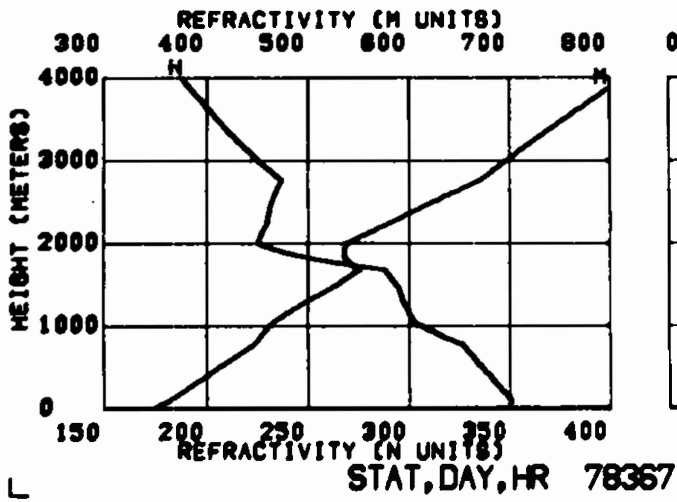
6 12

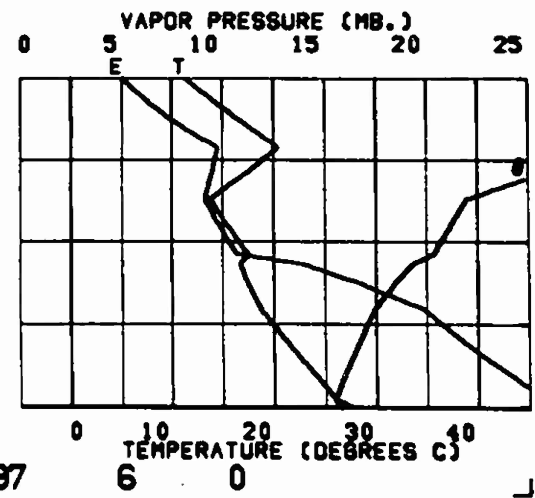
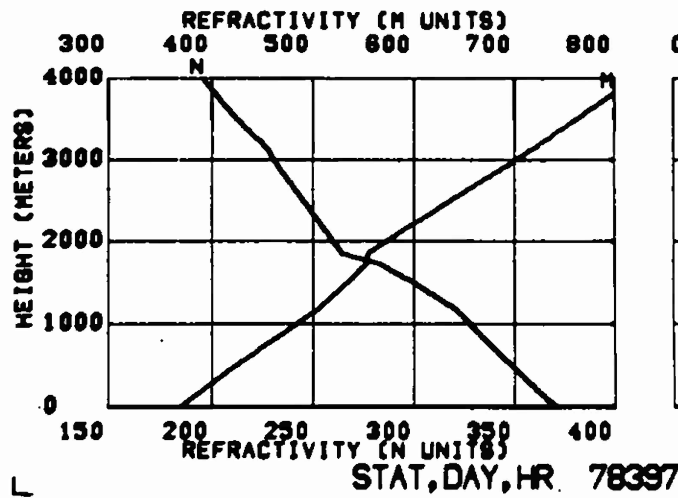
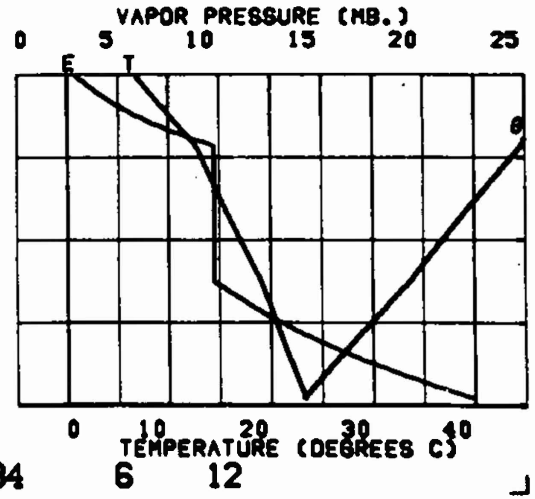
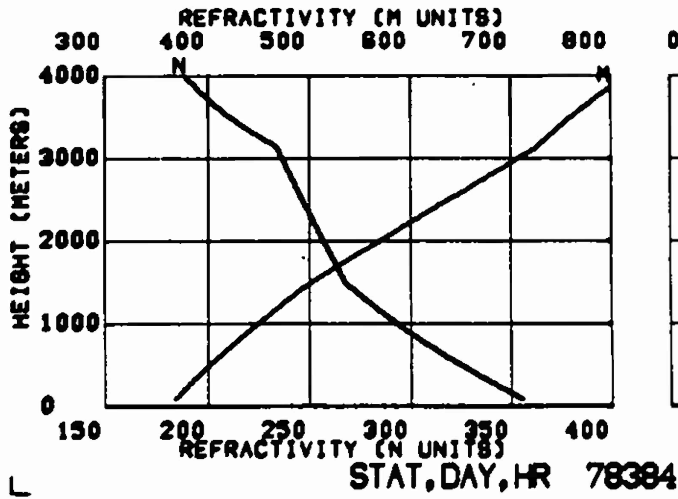


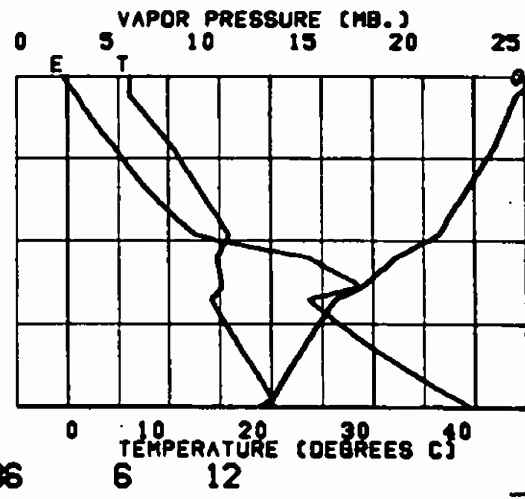
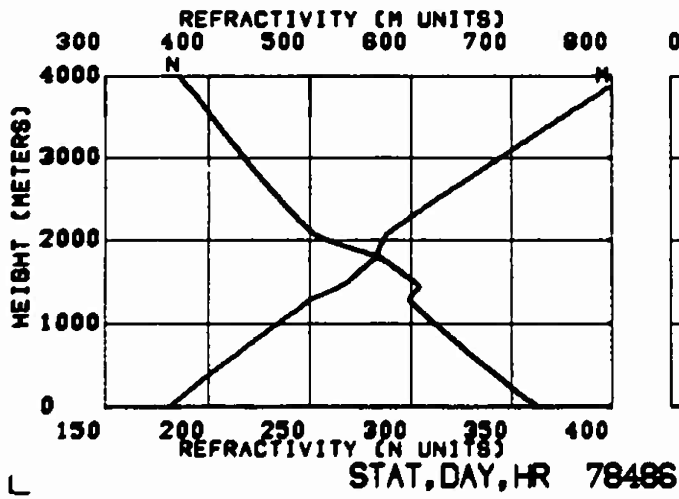
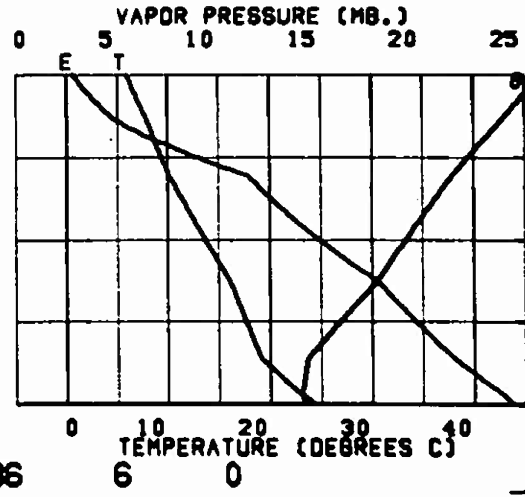
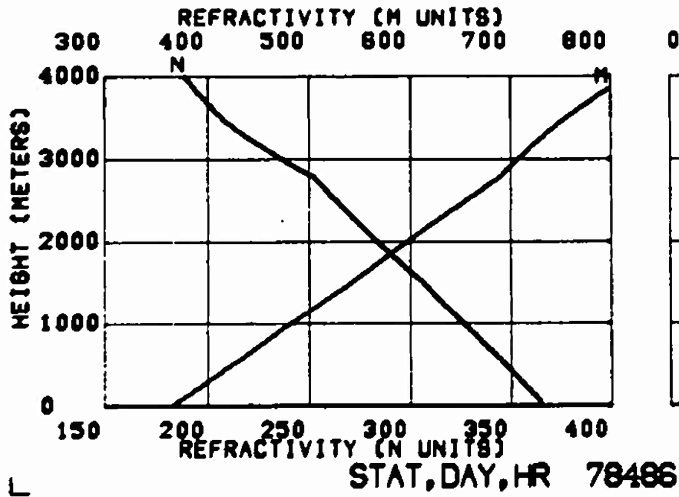
13

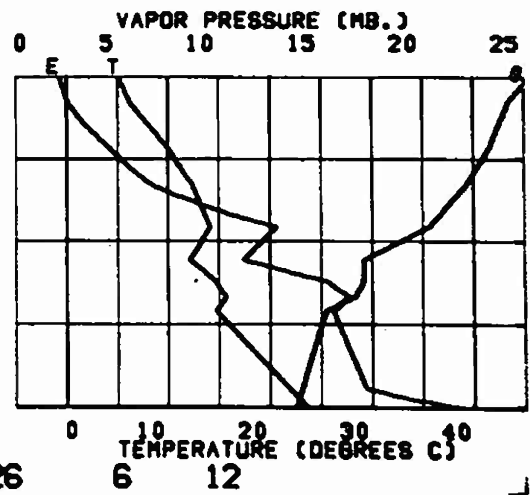
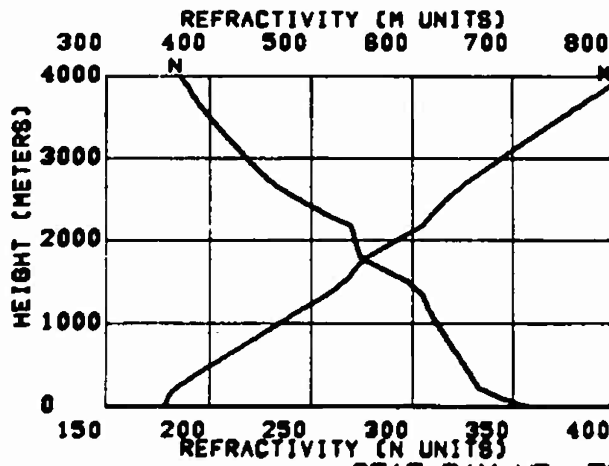
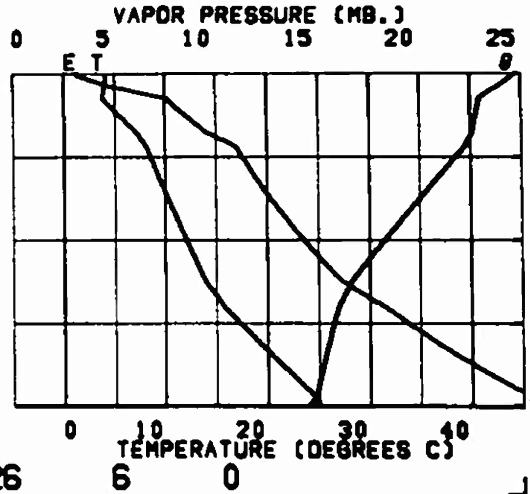
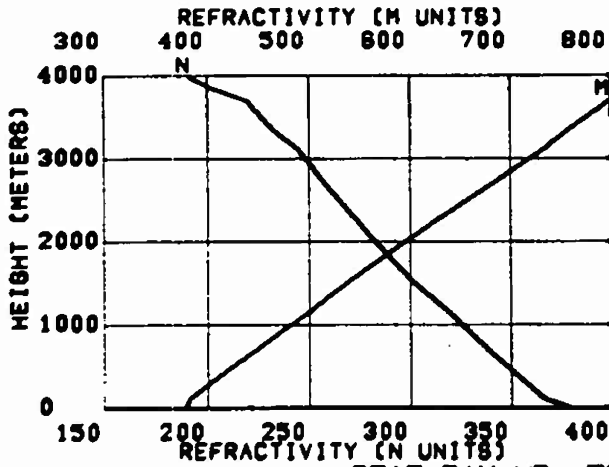


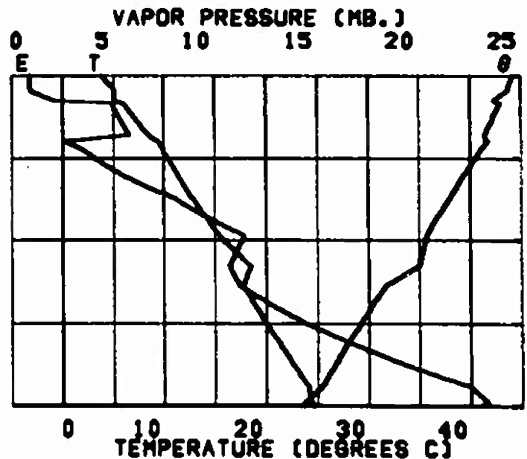
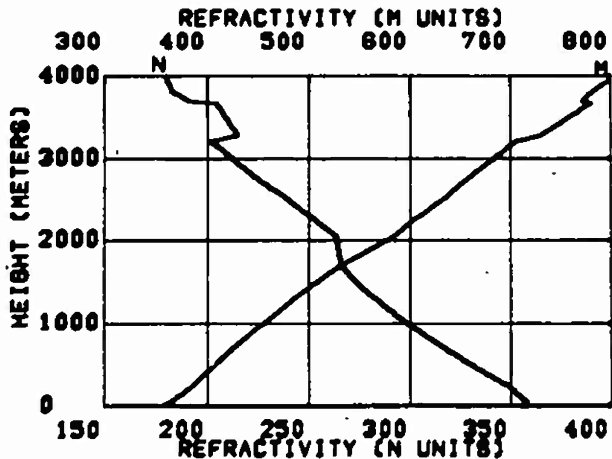




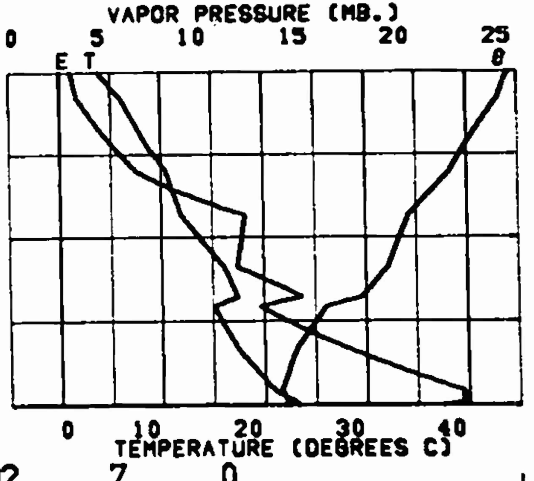
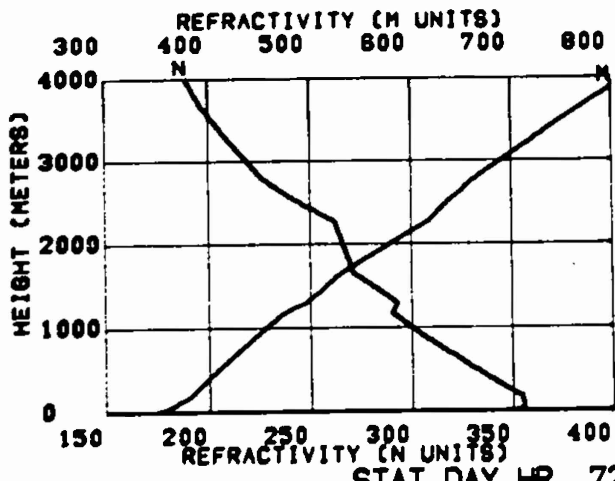






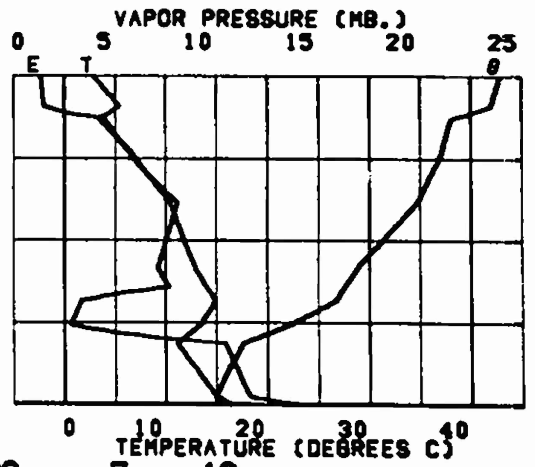
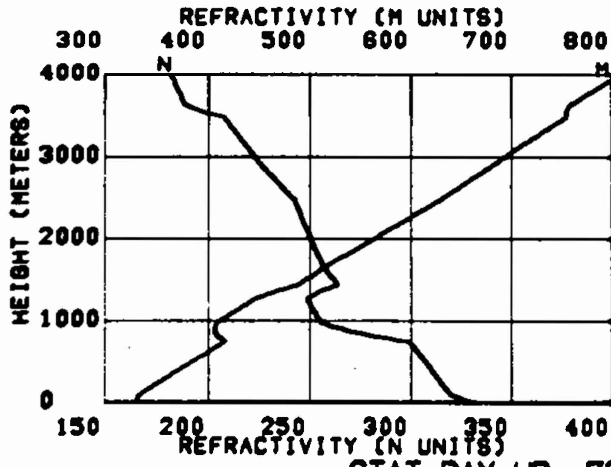


STAT, DAY, HR 72201



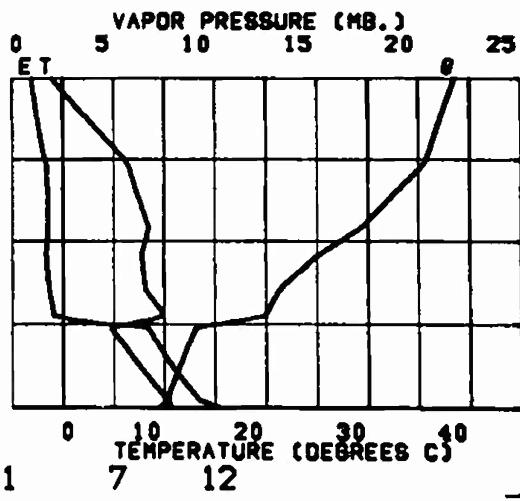
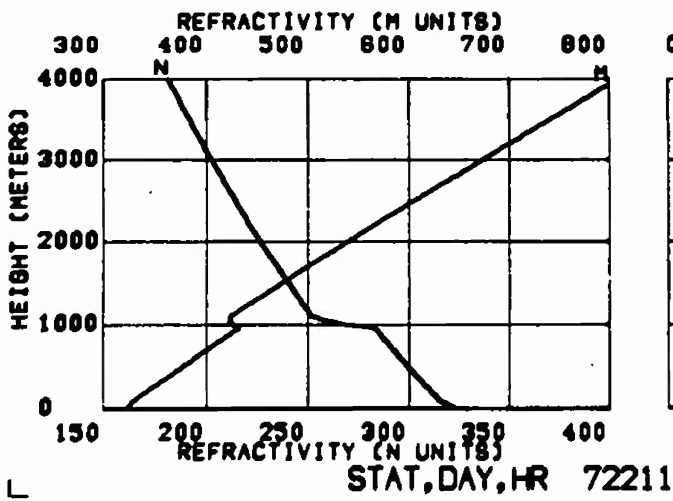
STAT, DAY, HR 72202

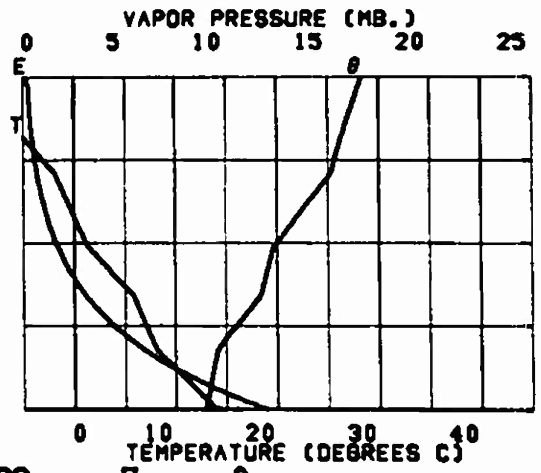
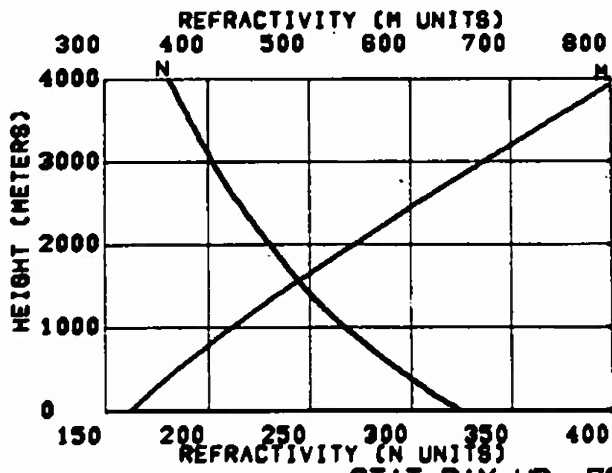
7 0



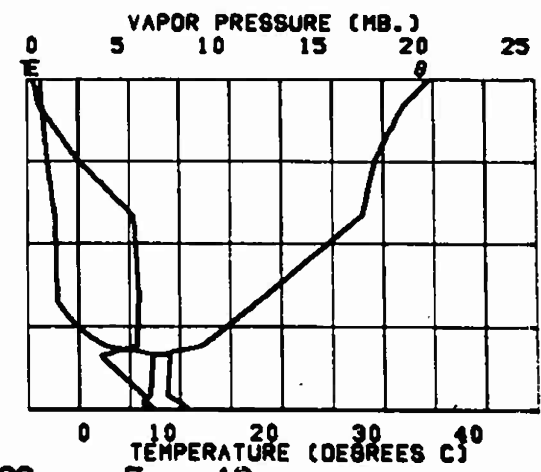
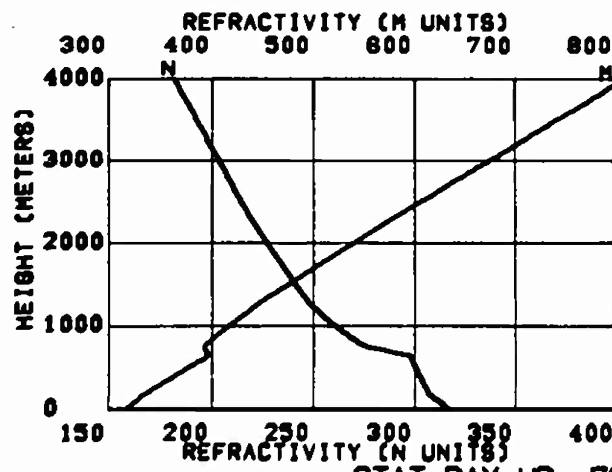
STAT, DAY, HR 72202

7 12

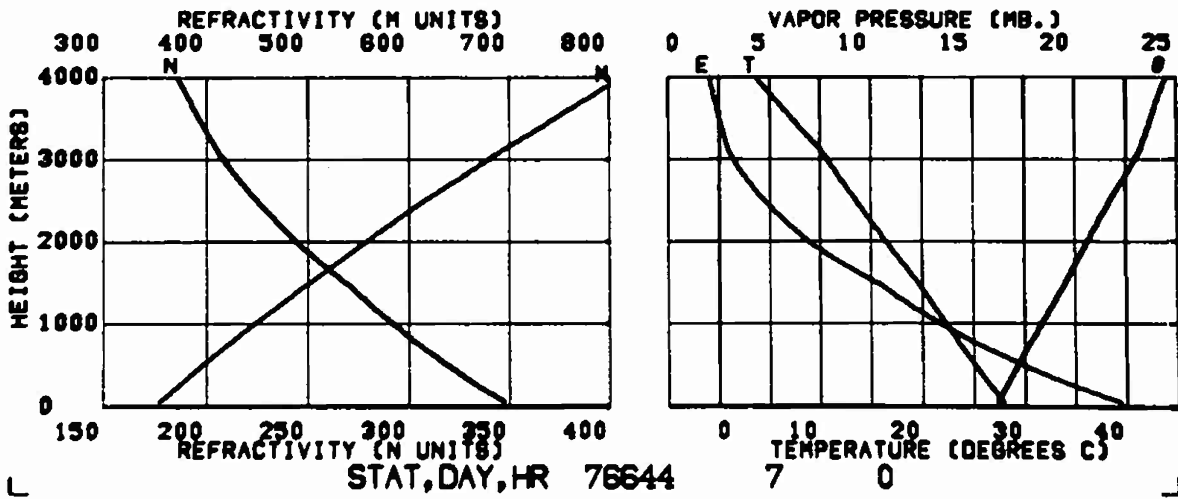


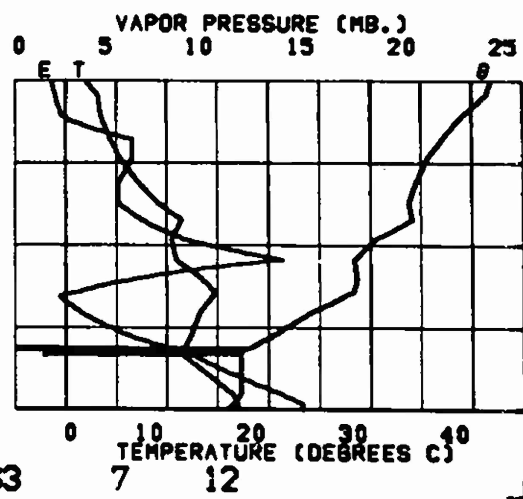
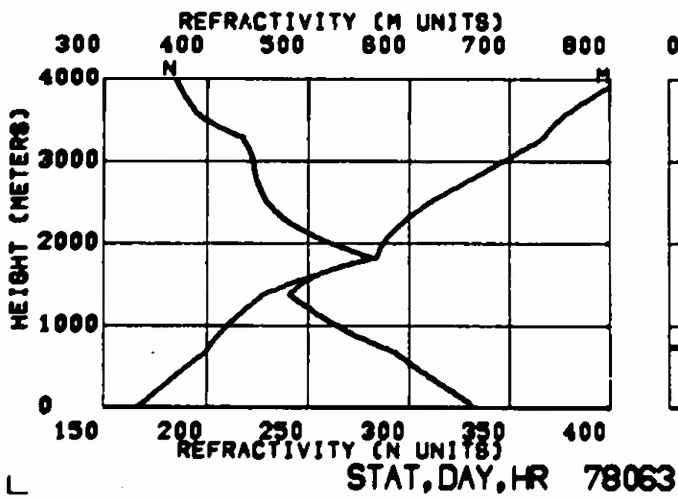
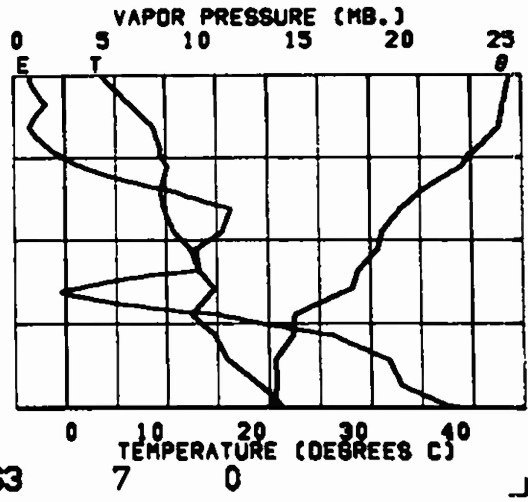
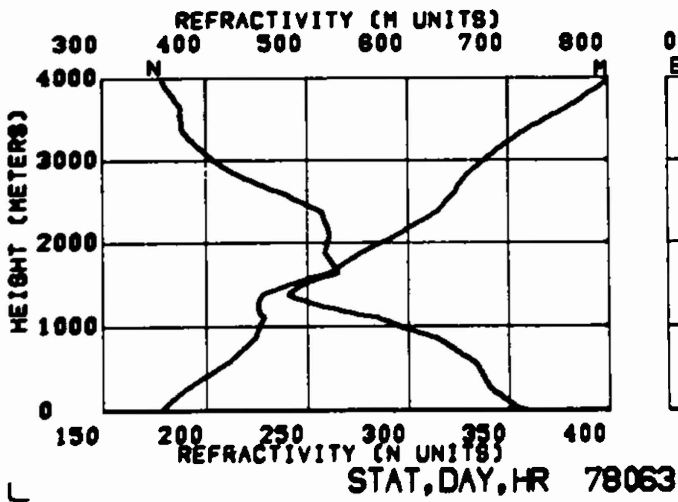


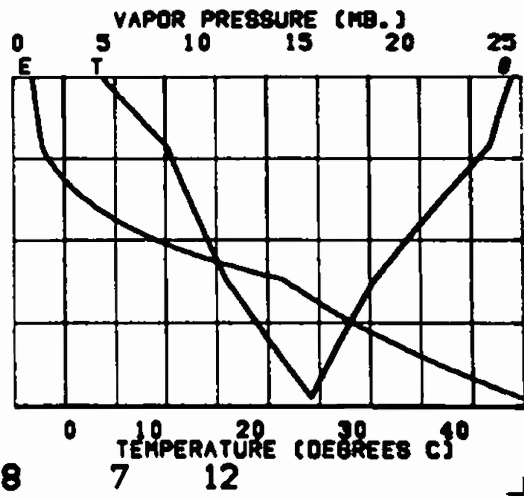
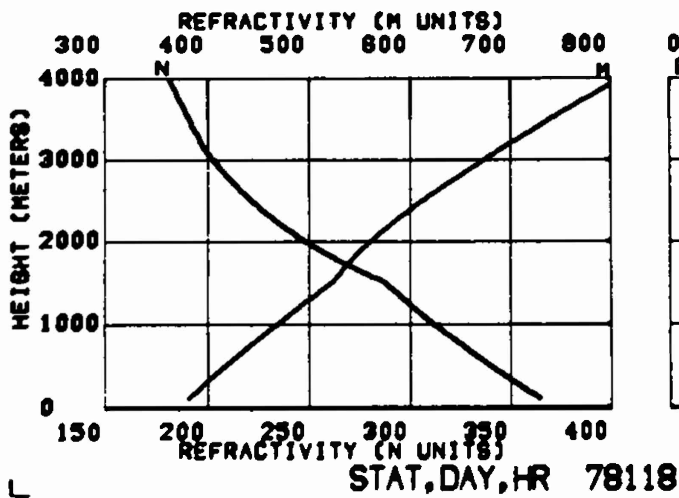
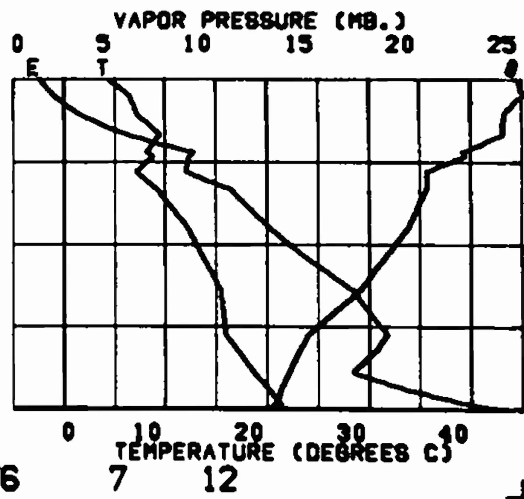
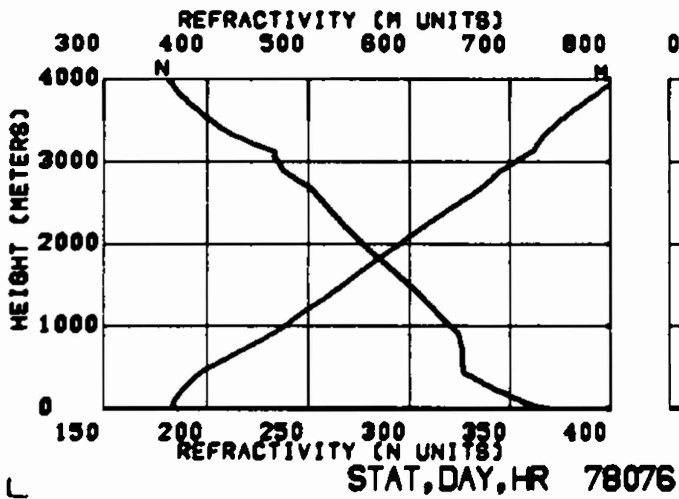
STAT, DAY, HR 72232

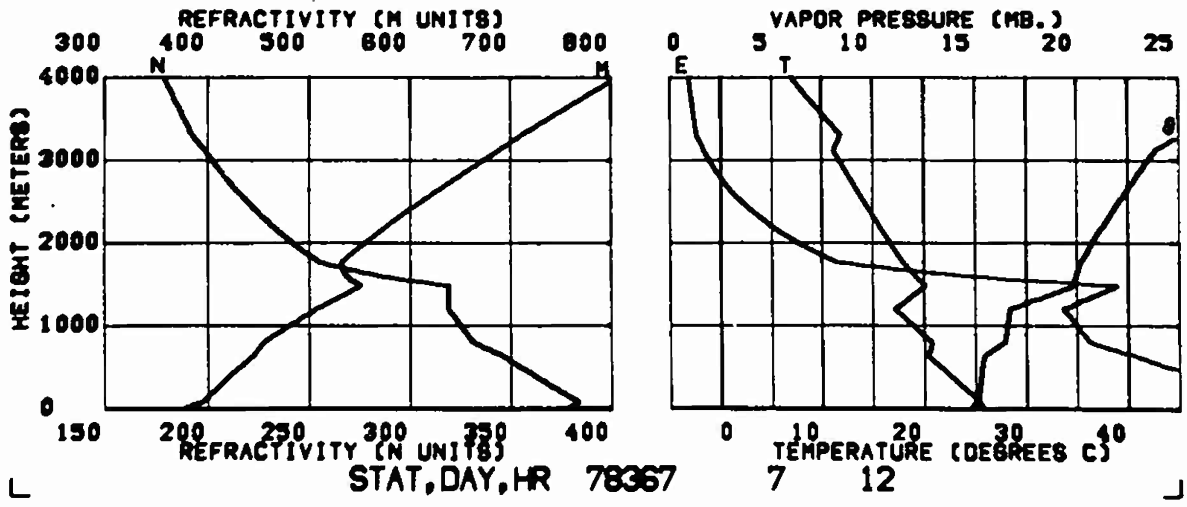


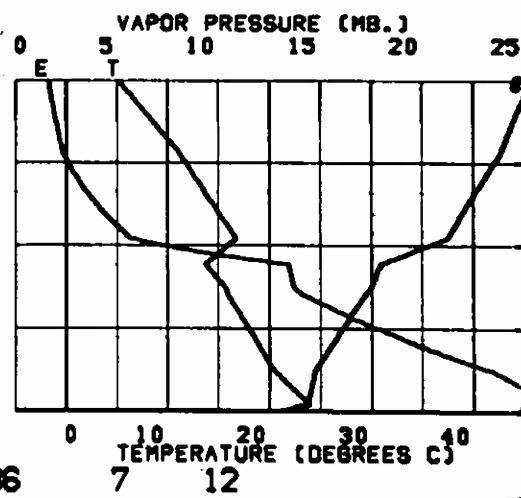
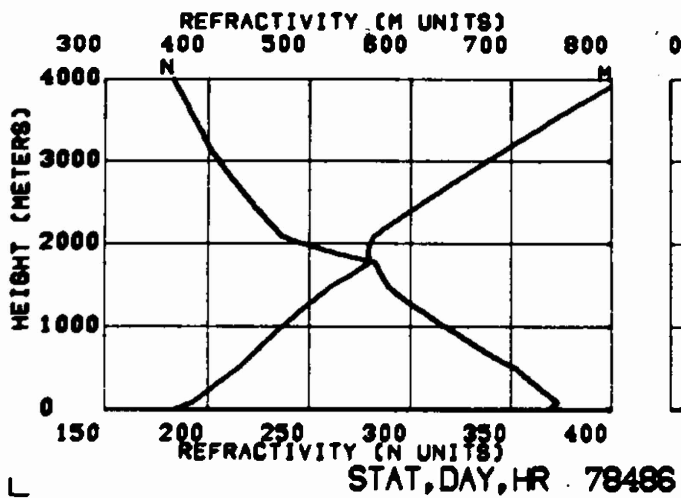
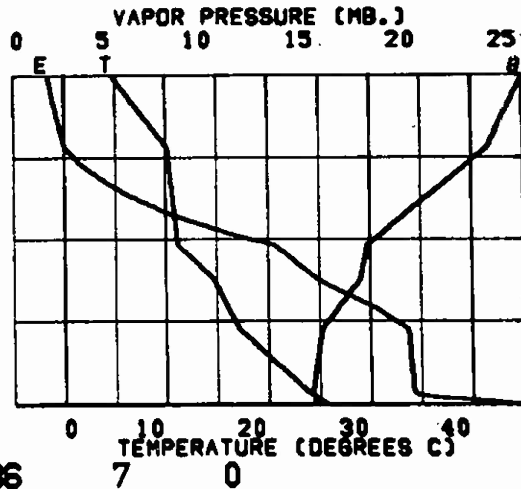
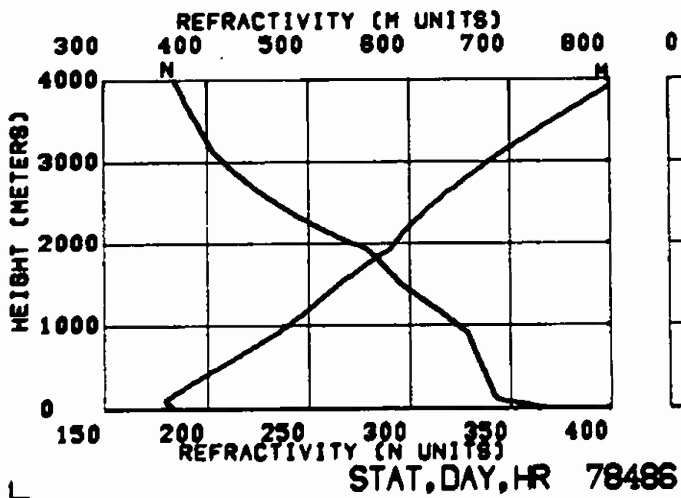
STAT, DAY, HR 72232

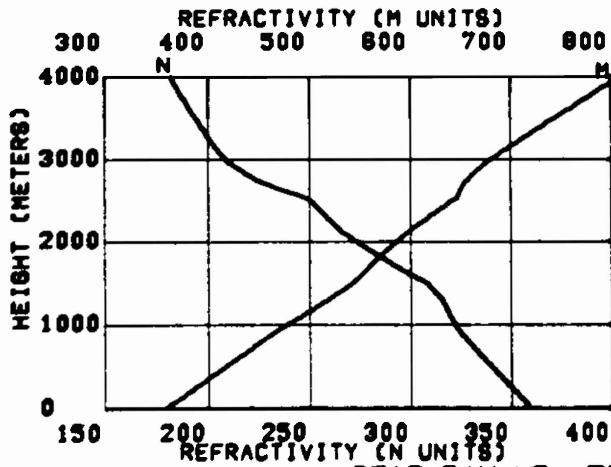




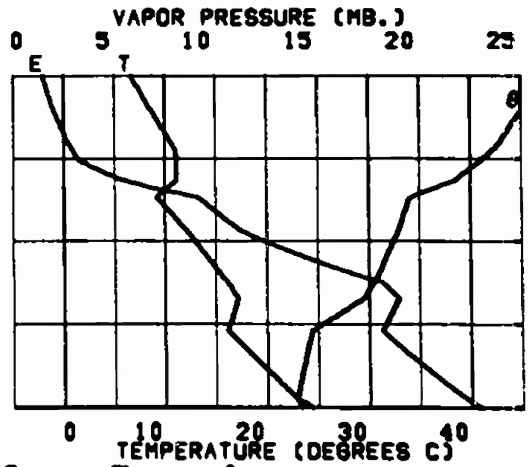




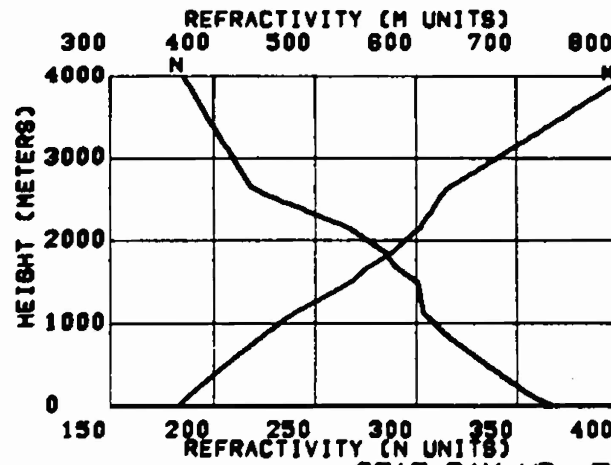




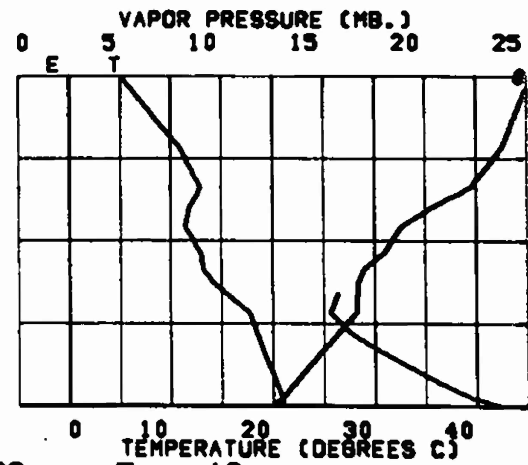
STAT, DAY, HR 78526



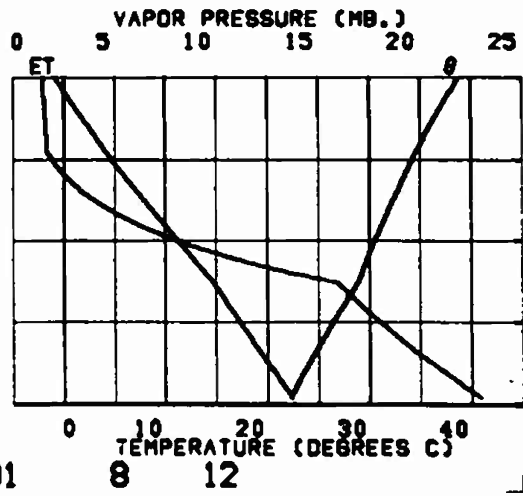
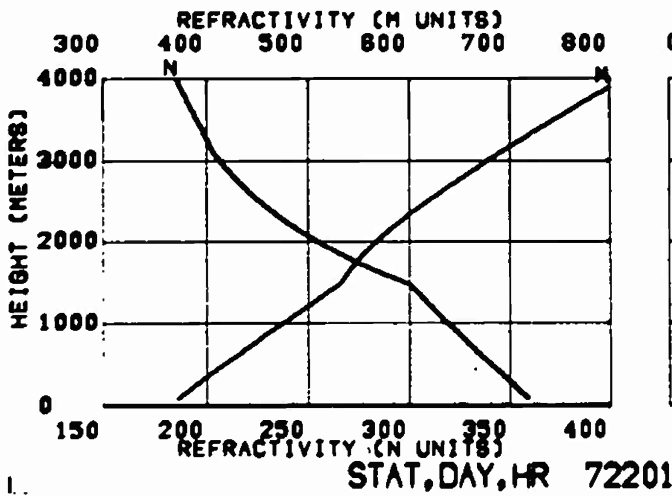
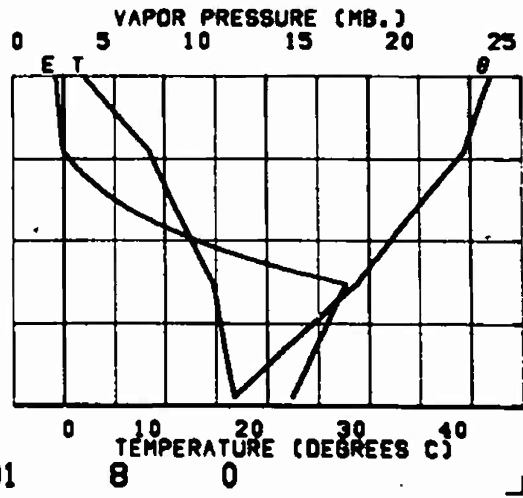
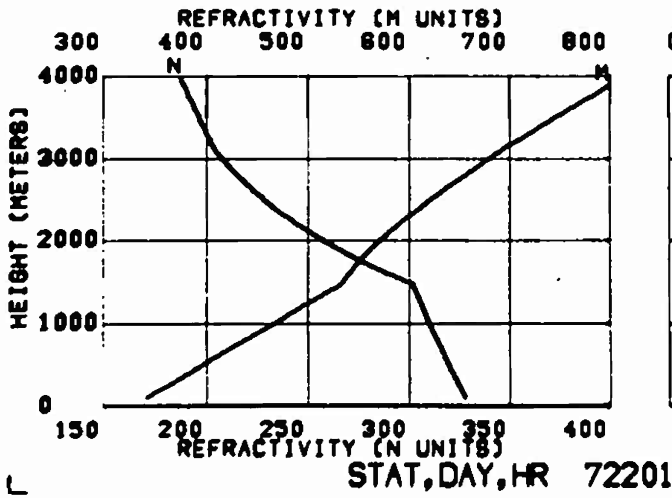
7 0

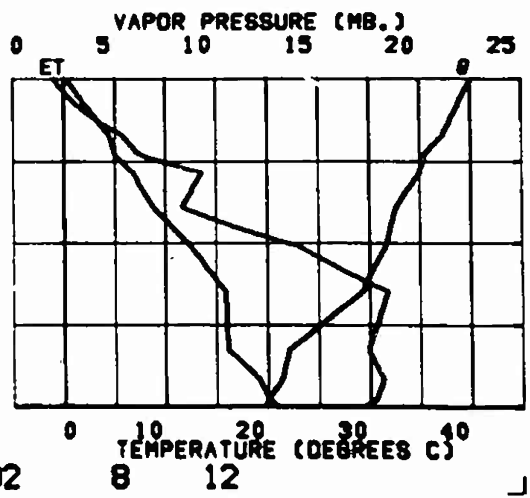
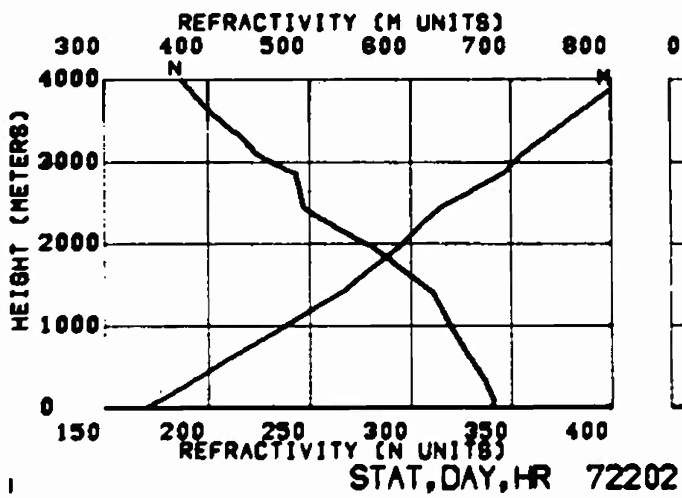
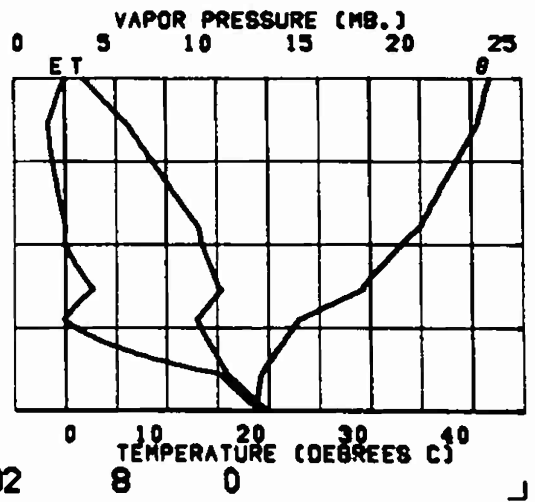
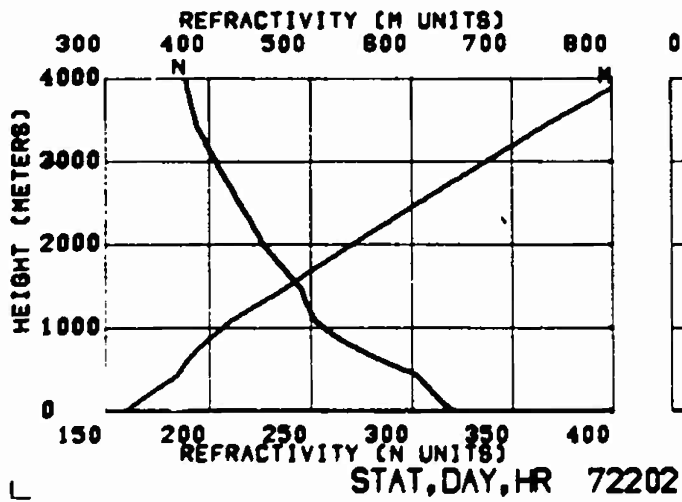


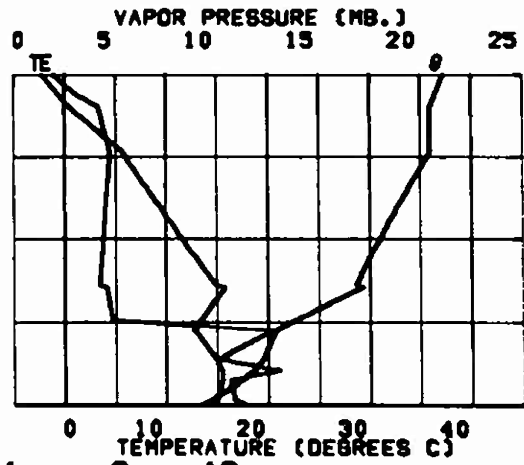
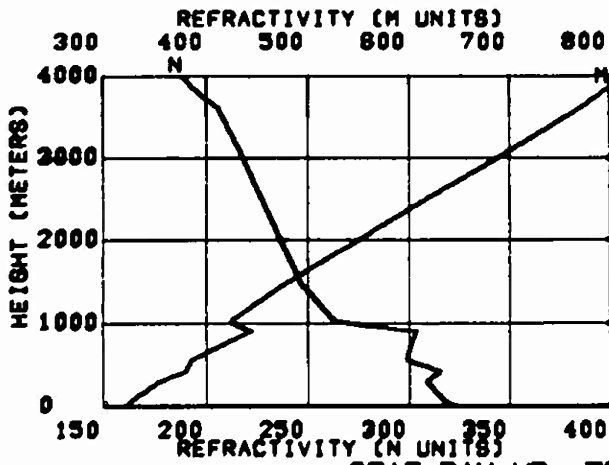
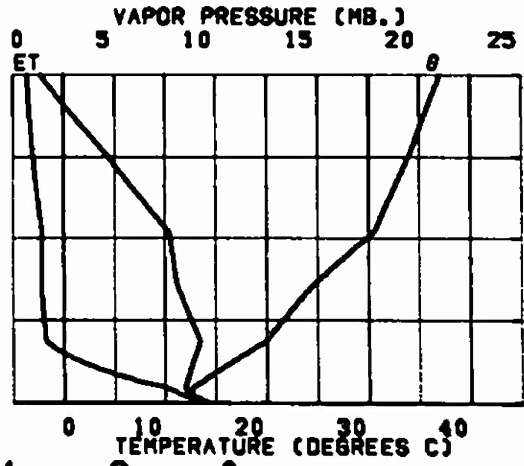
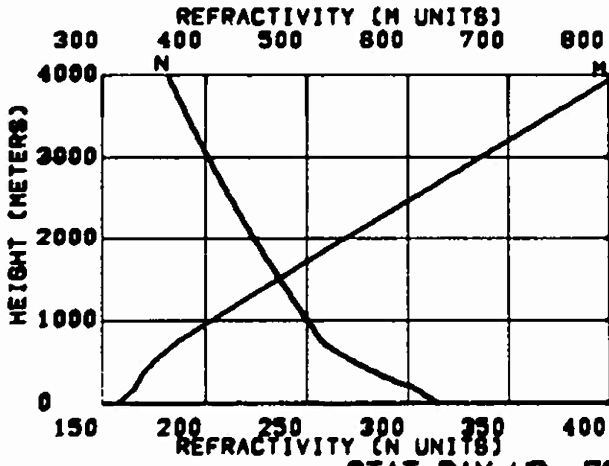
STAT, DAY, HR 78526

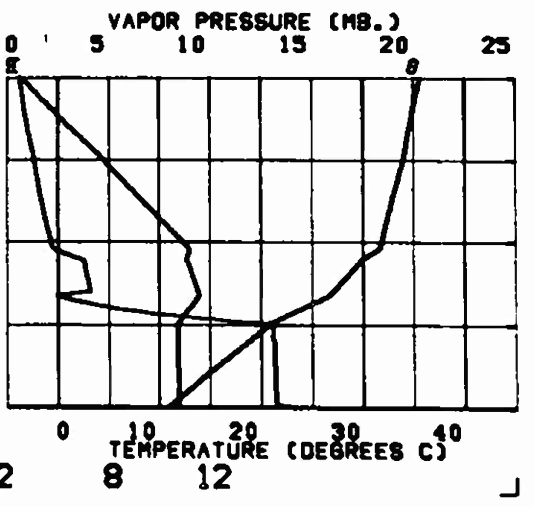
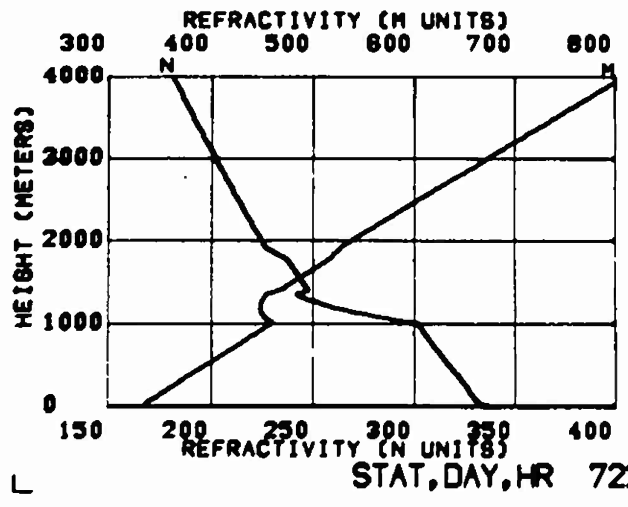
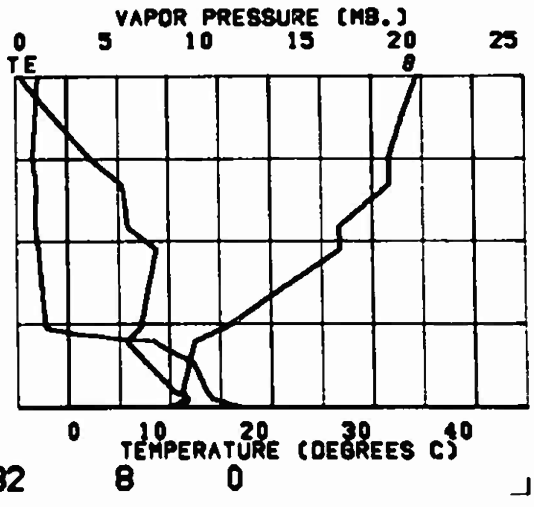
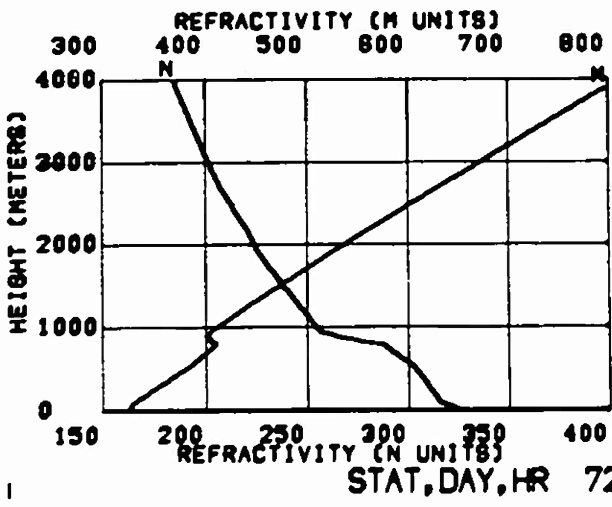


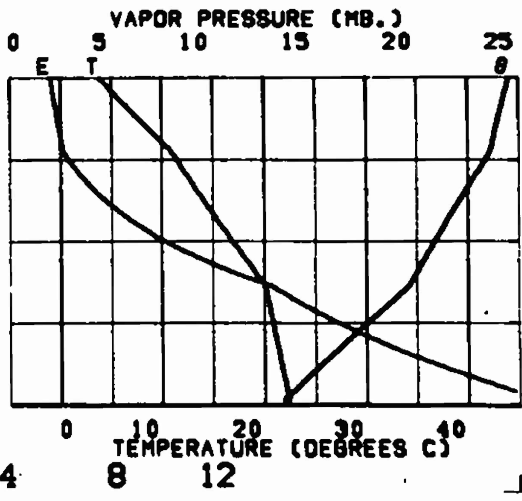
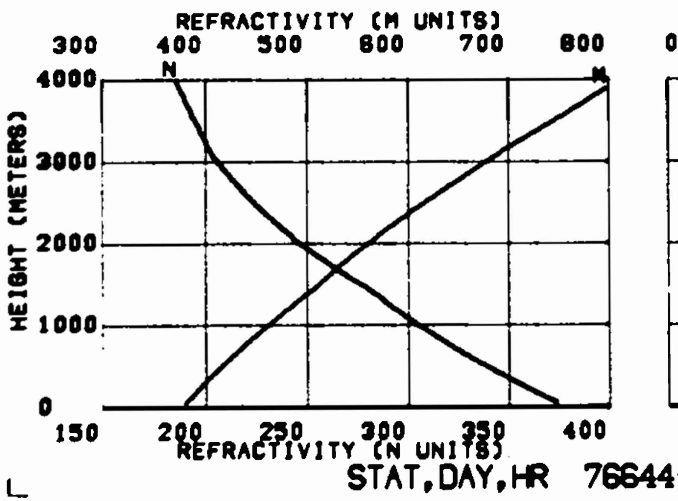
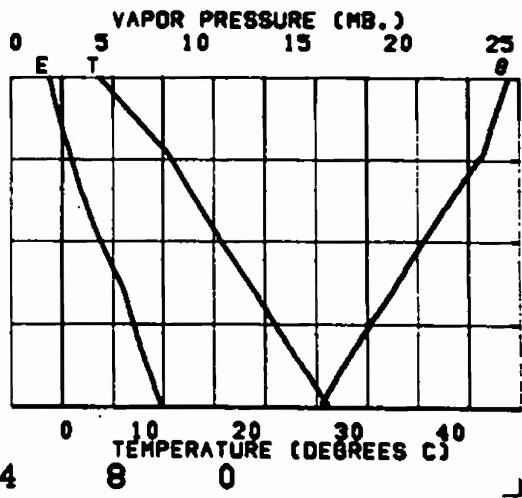
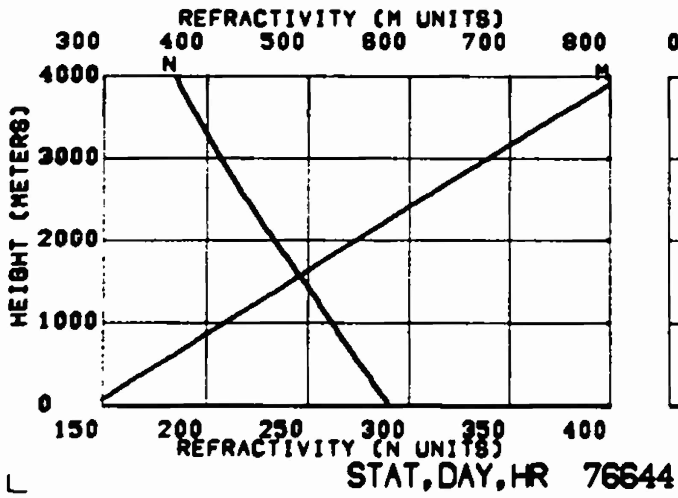
7 12

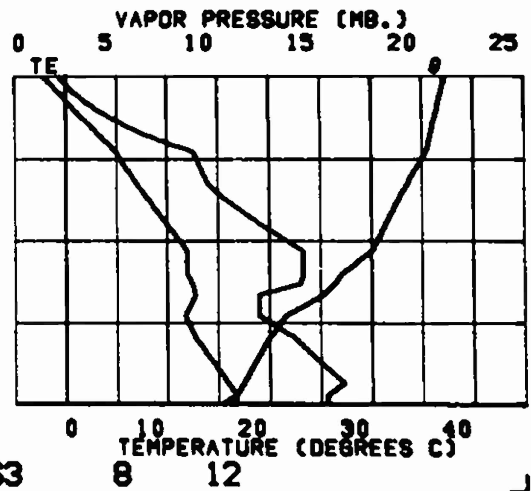
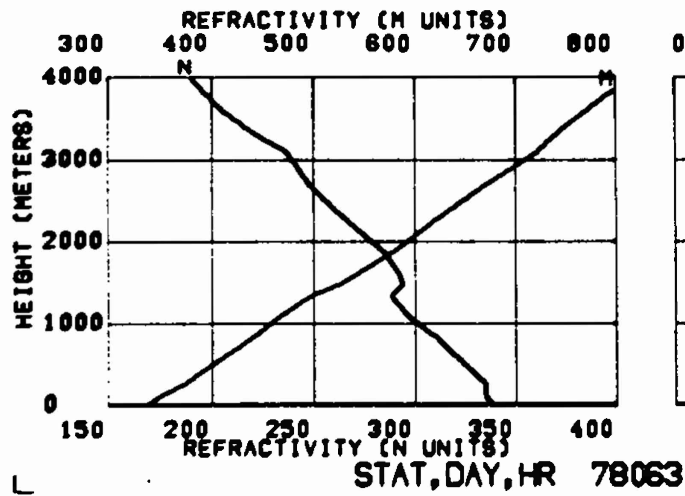
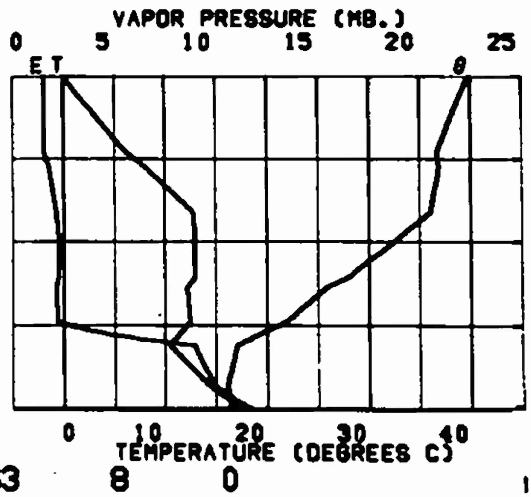
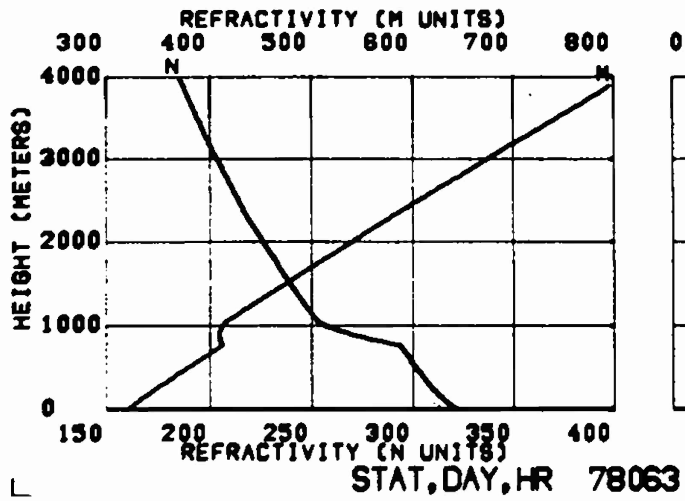


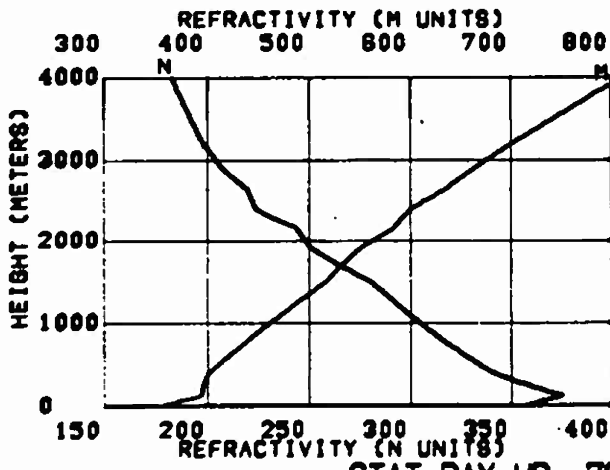




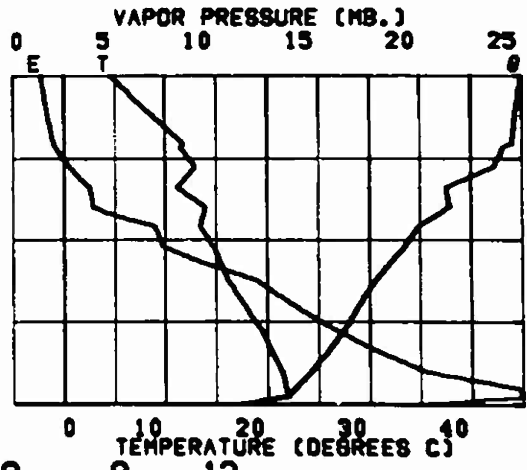




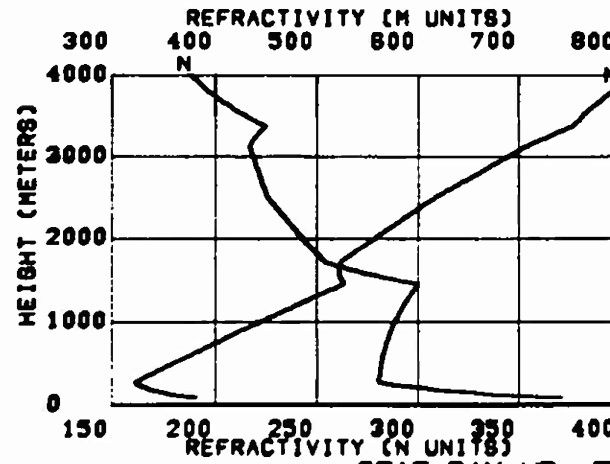




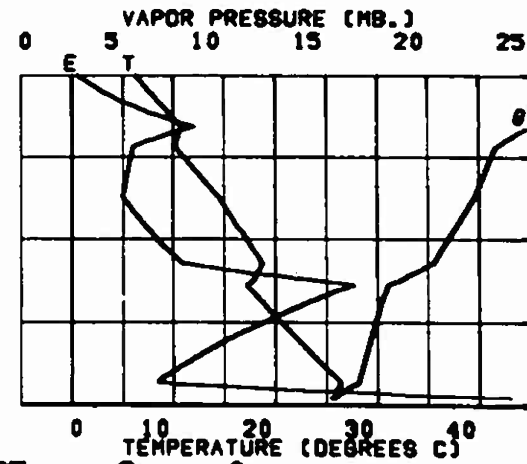
STAT, DAY, HR 78118



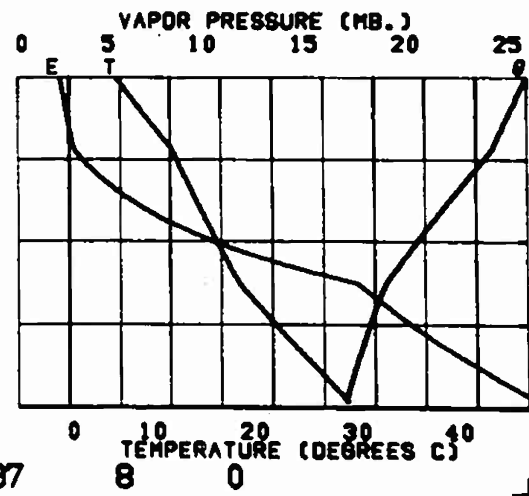
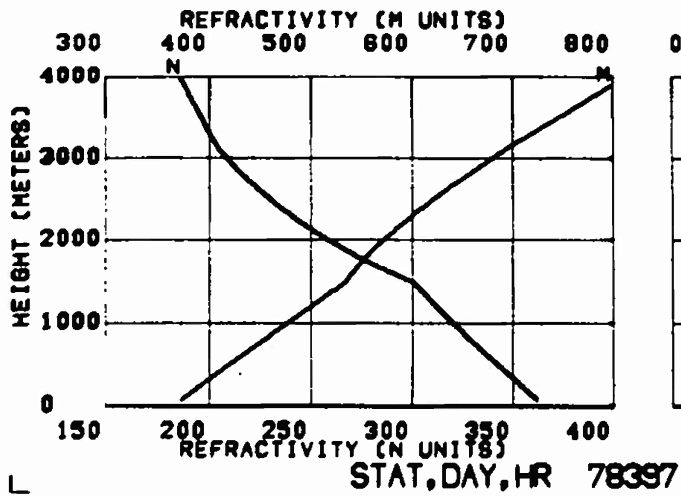
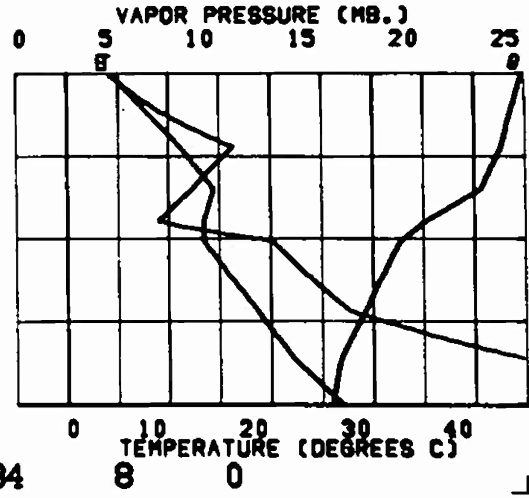
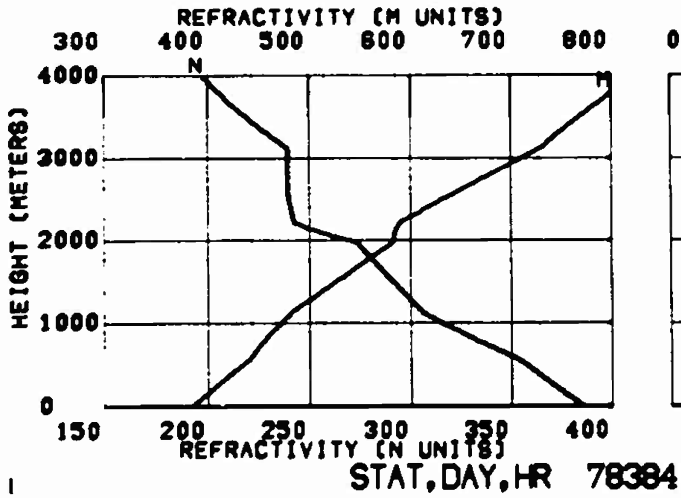
8 12

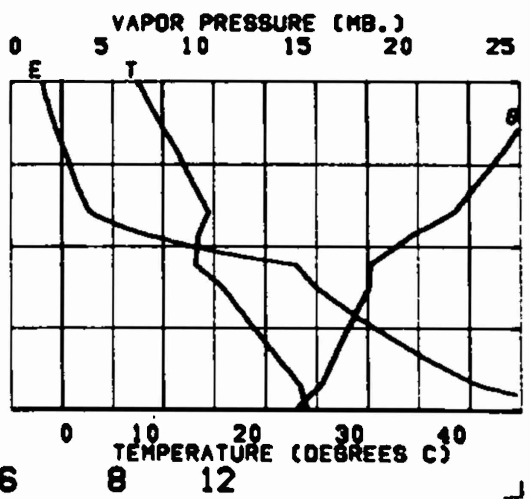
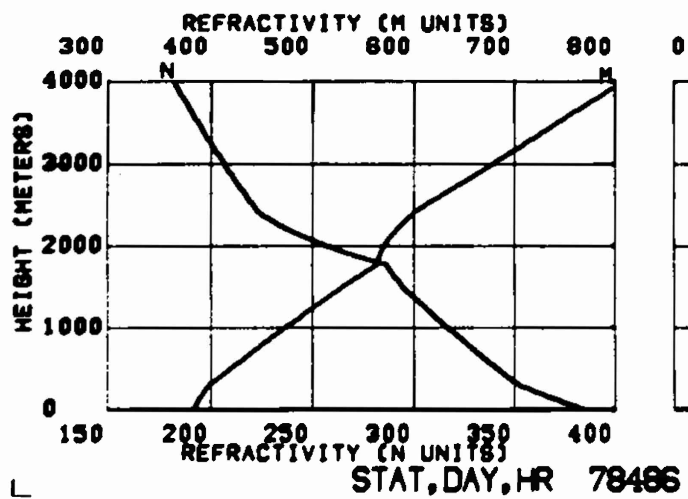
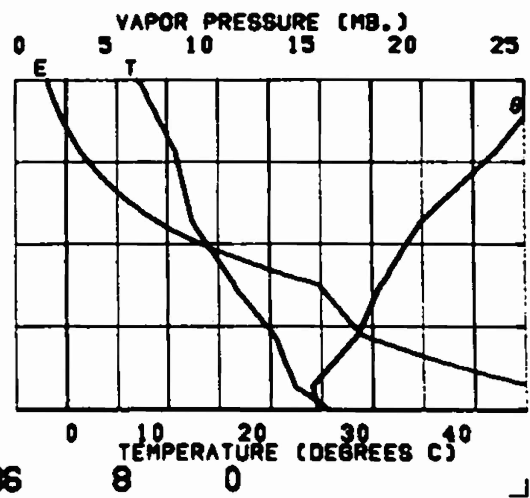
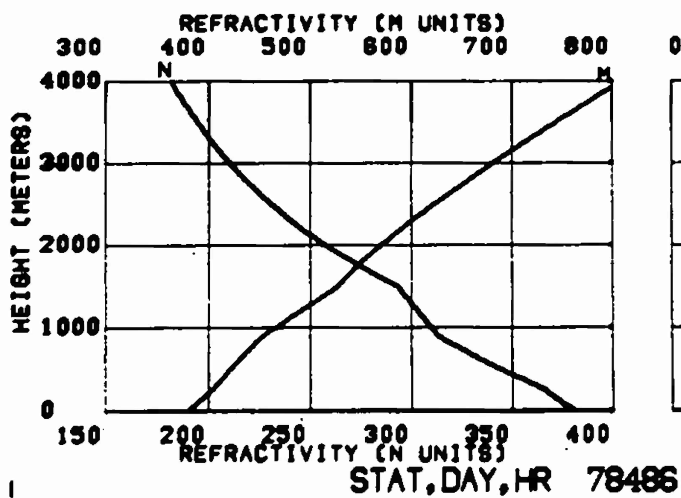


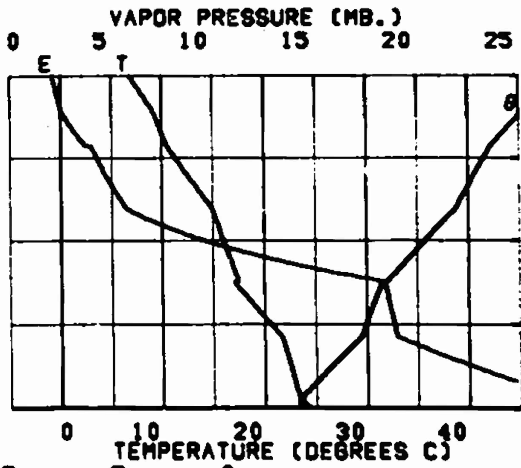
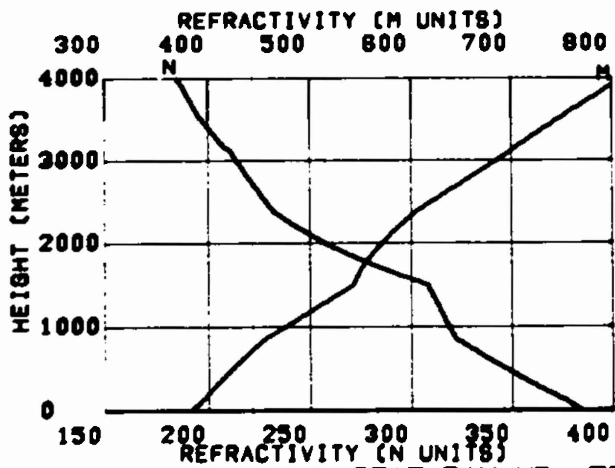
STAT, DAY, HR 78367



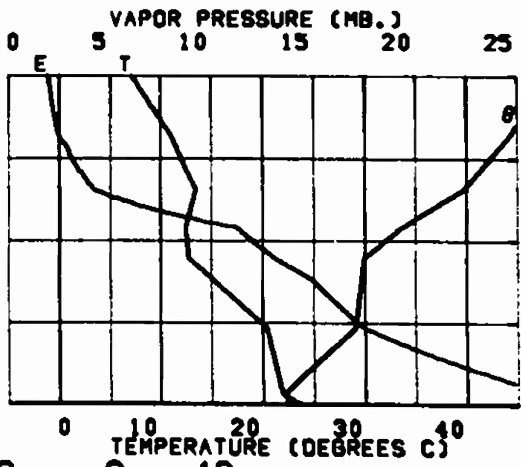
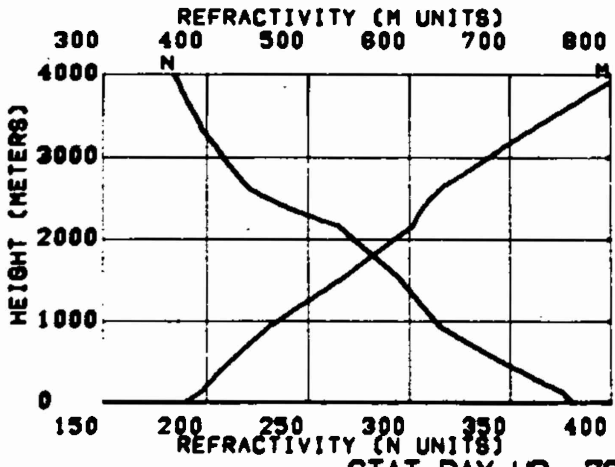
8 0



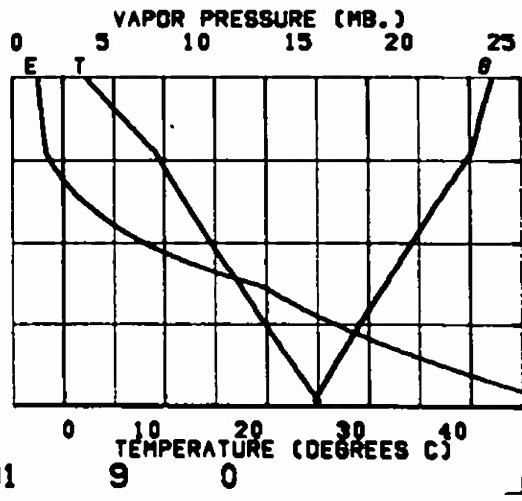
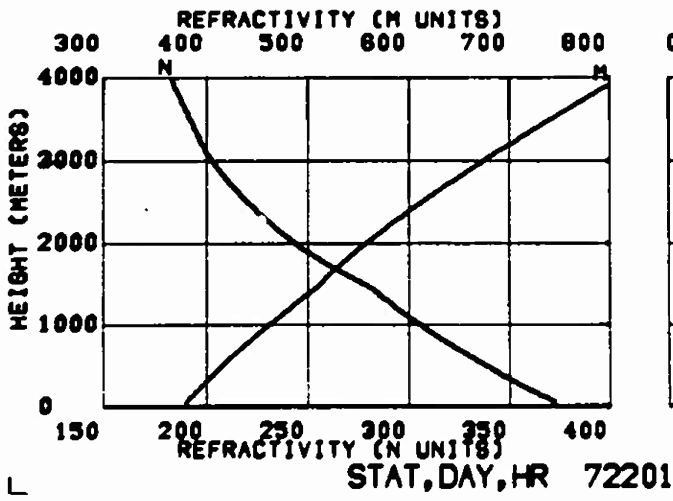


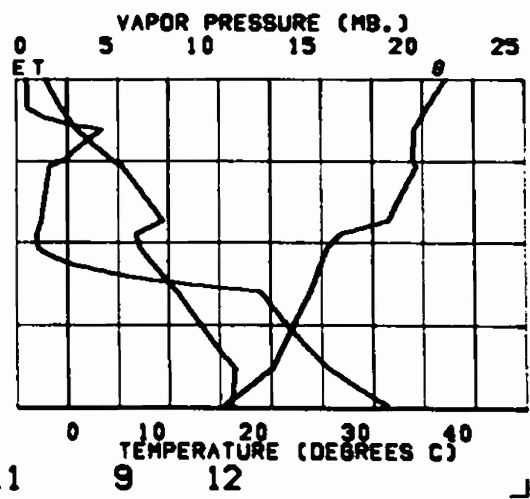
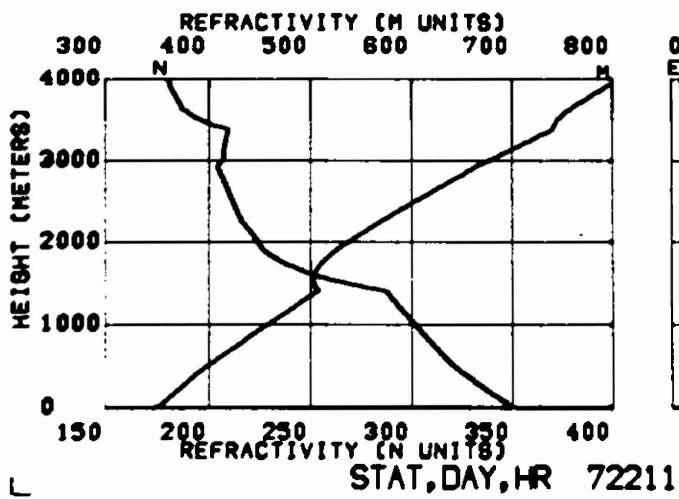
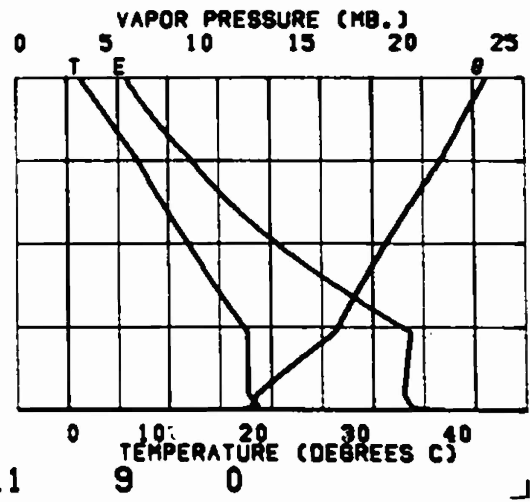
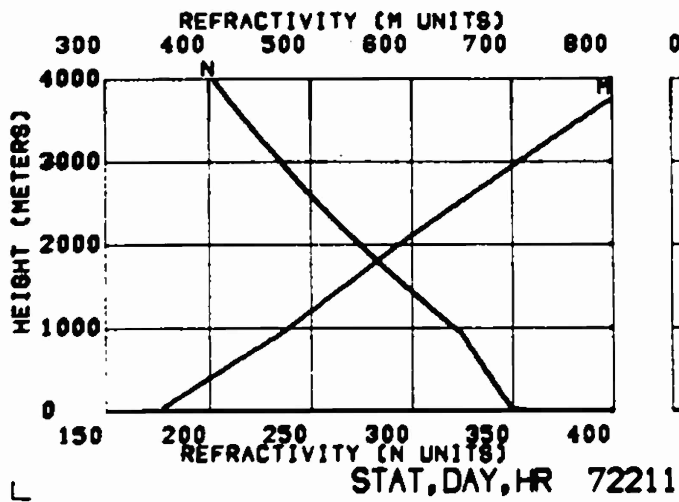


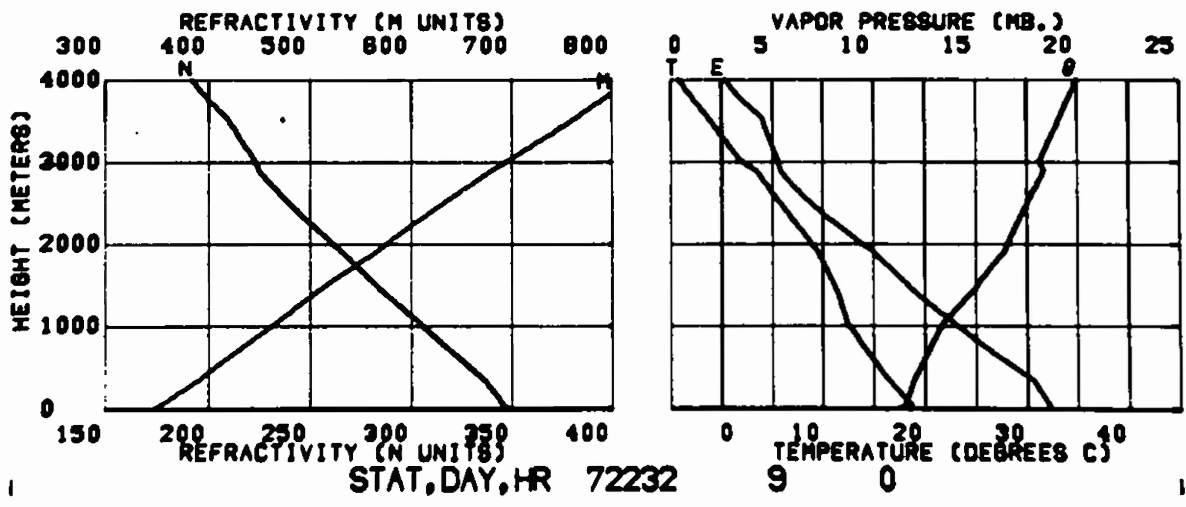
STAT, DAY, HR 78526

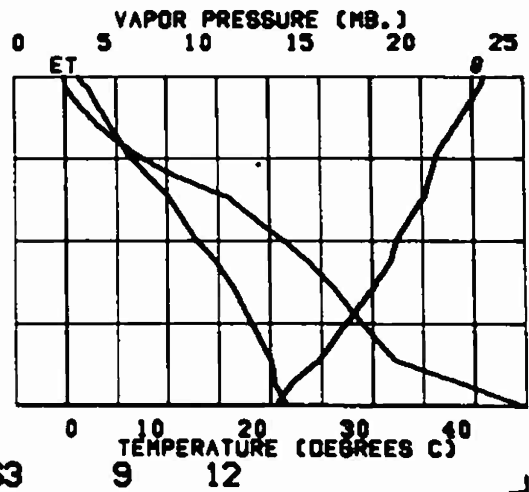
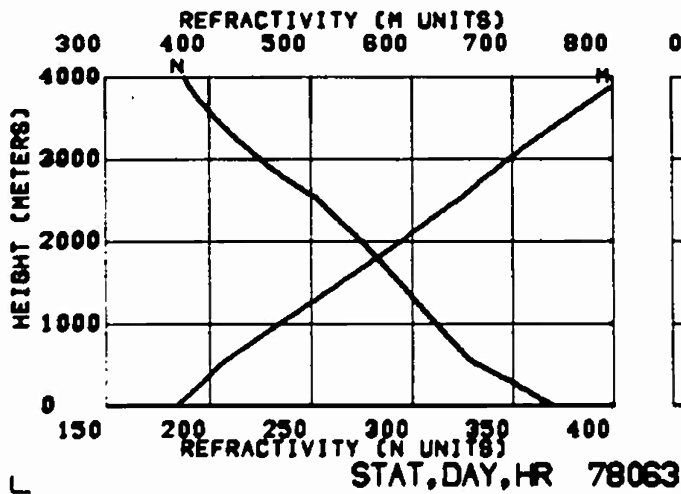
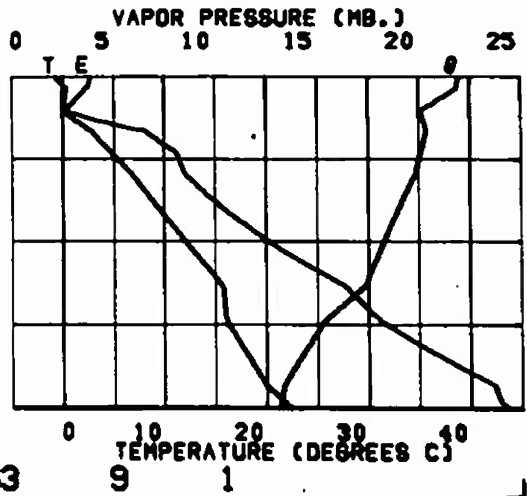
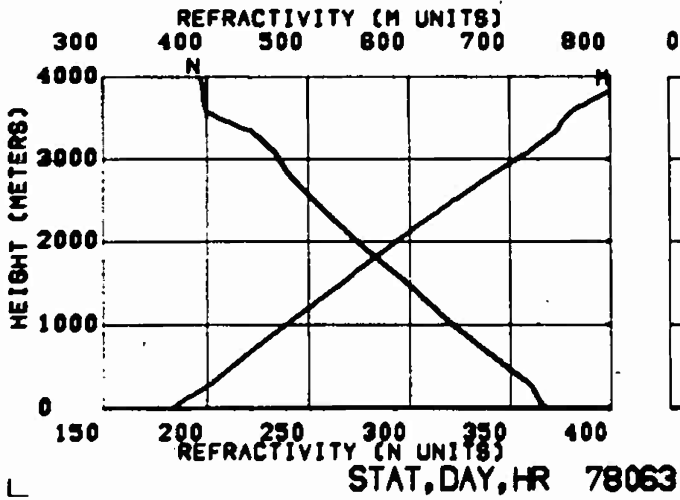


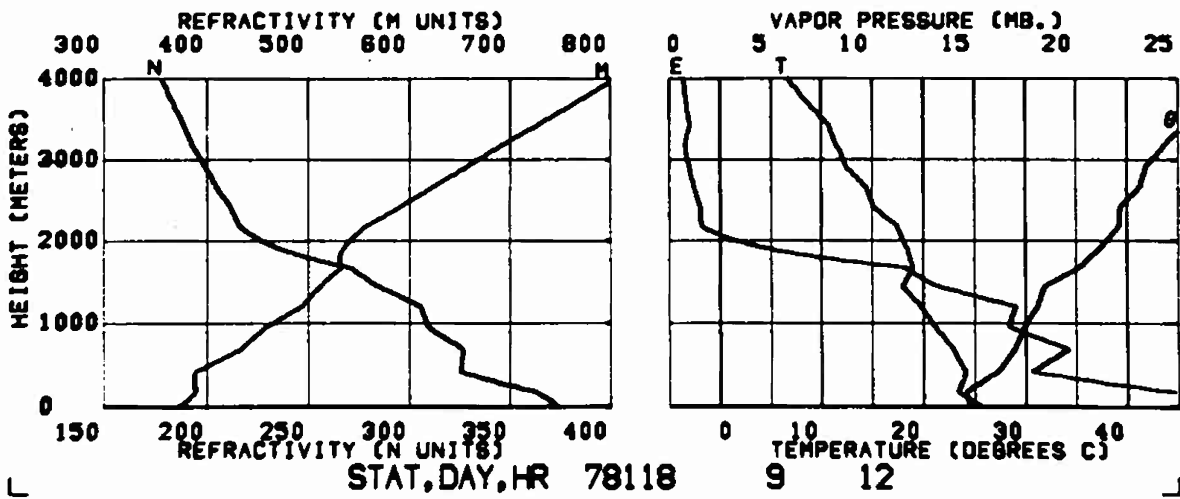
STAT, DAY, HR 78526

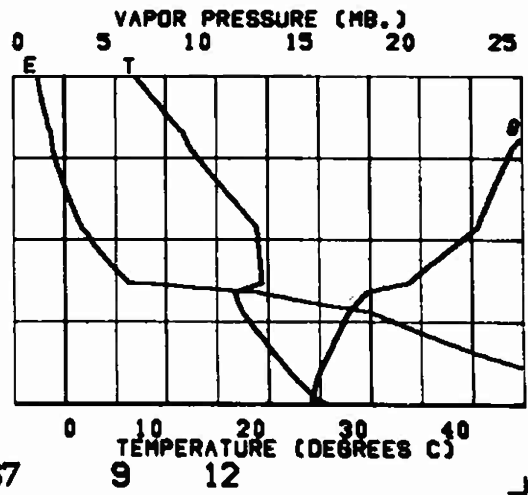
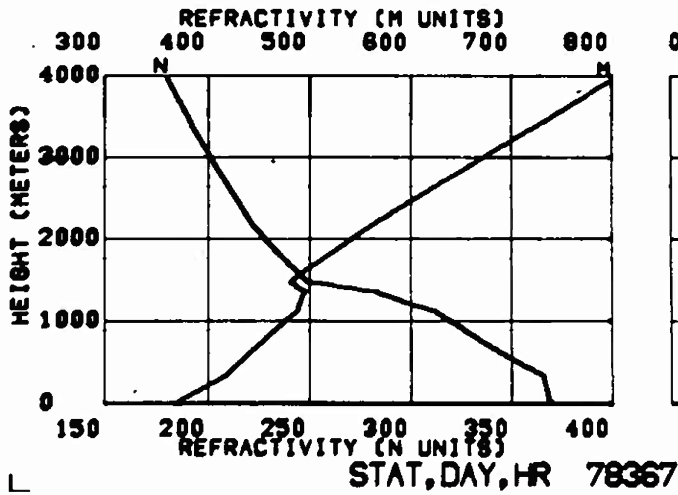
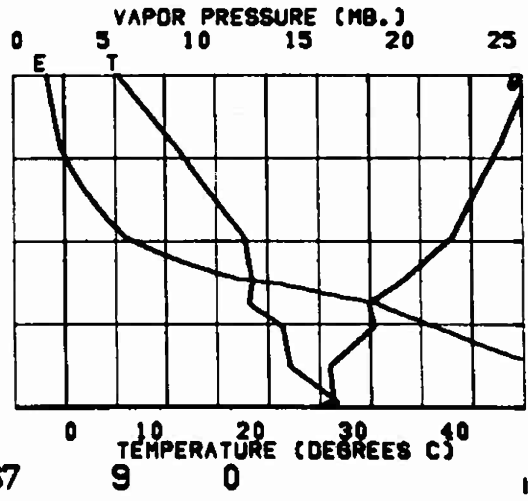
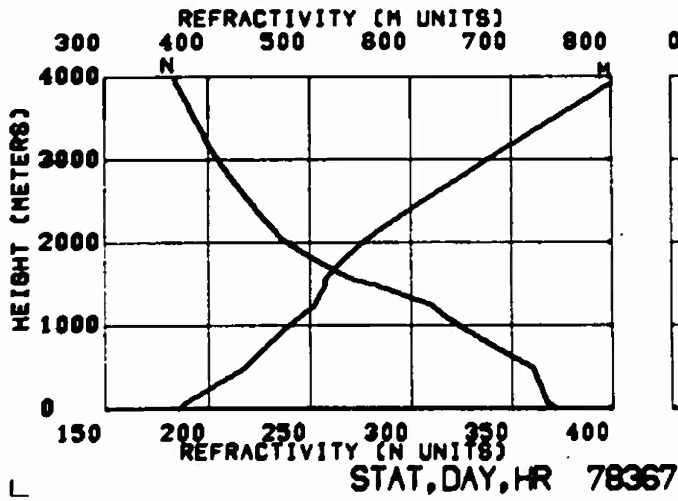


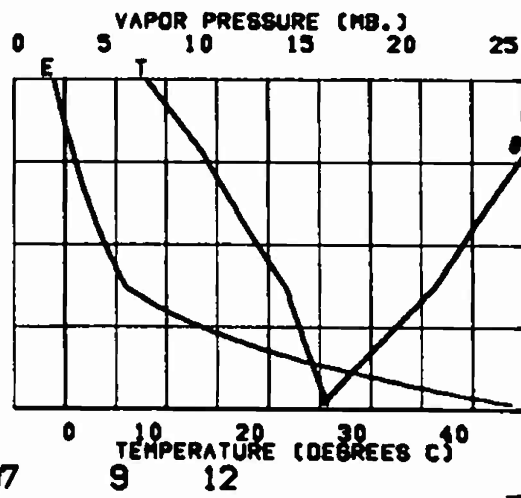
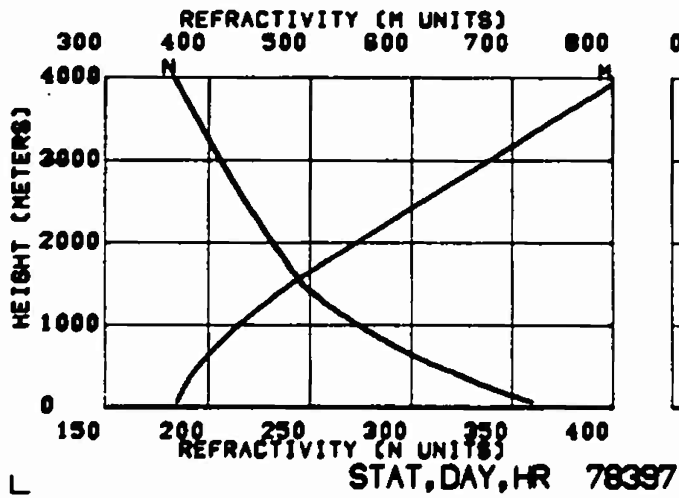
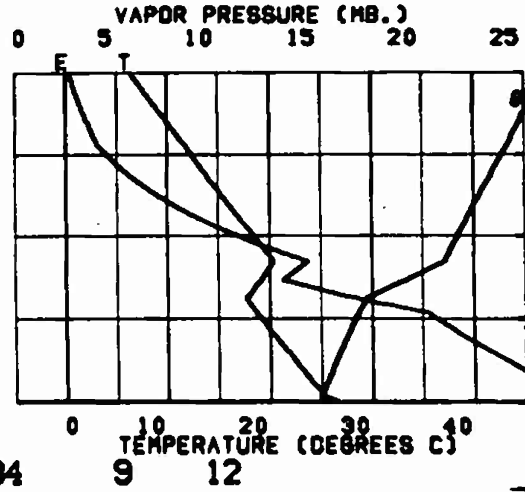
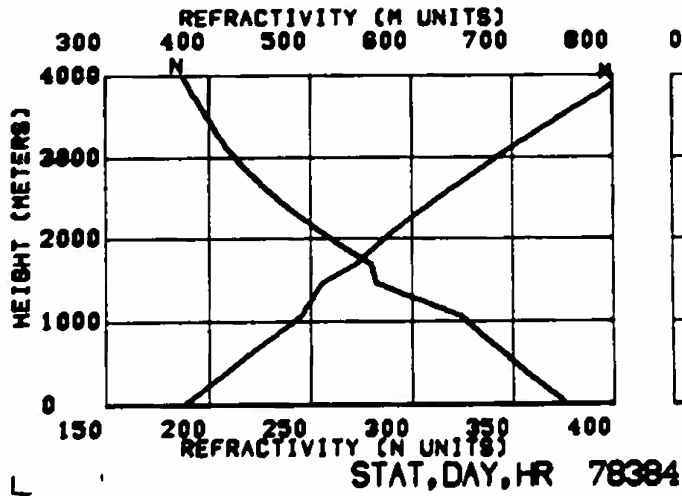


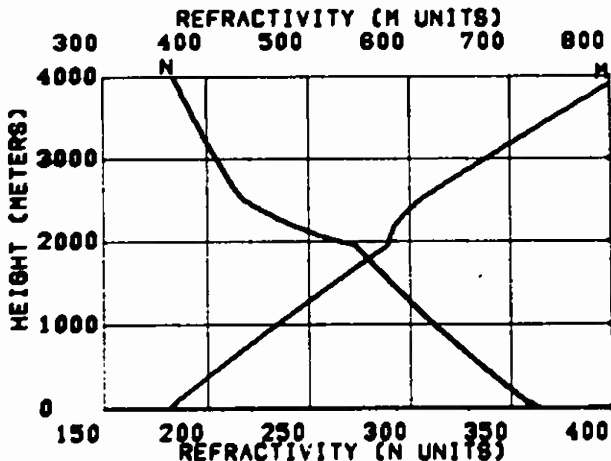




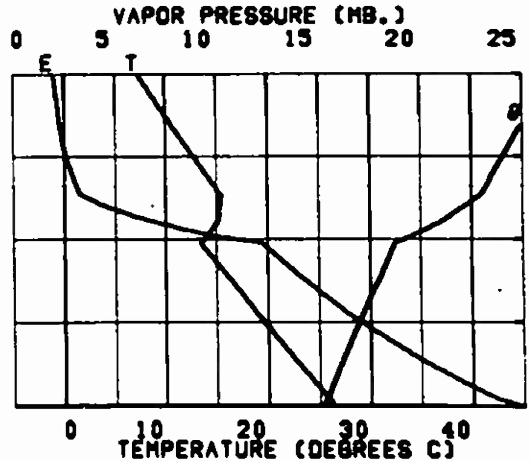




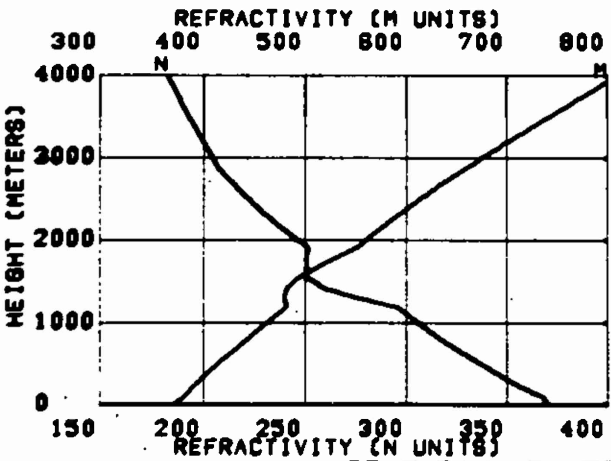




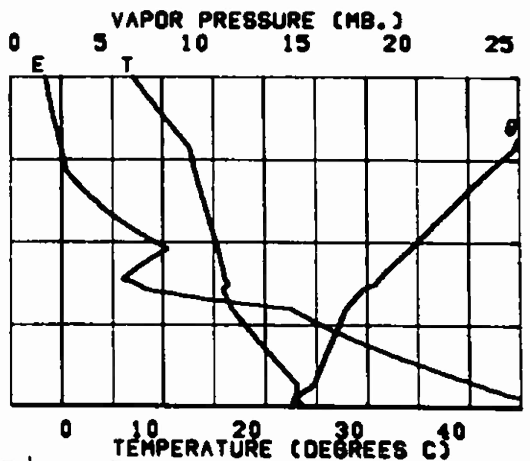
STAT, DAY, HR 78486



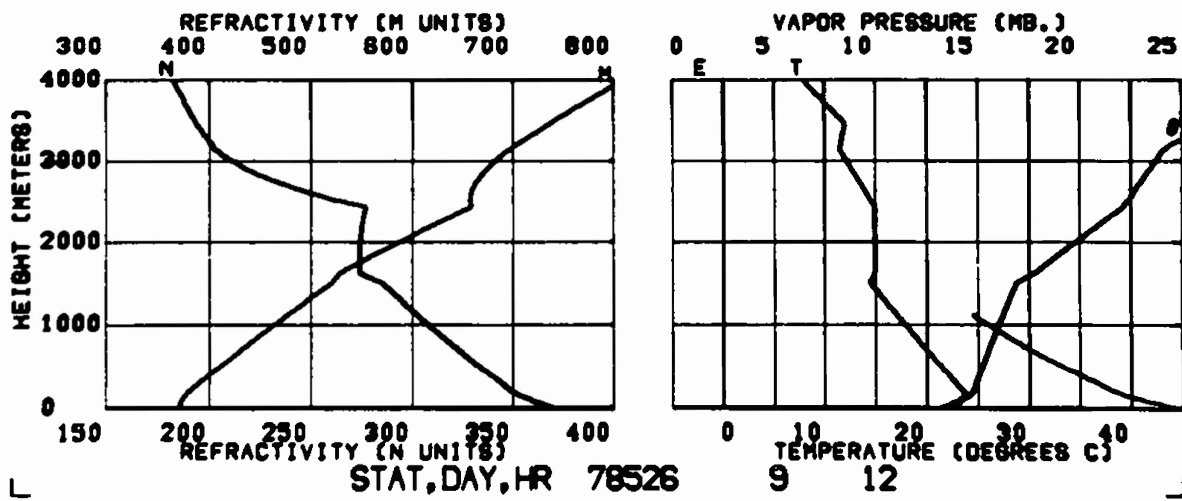
9 0

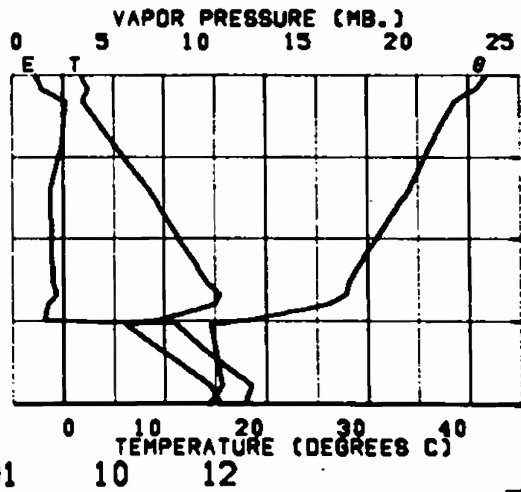
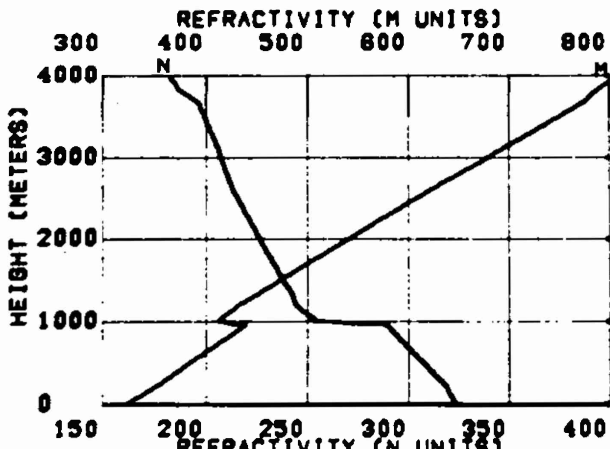


STAT, DAY, HR 78486

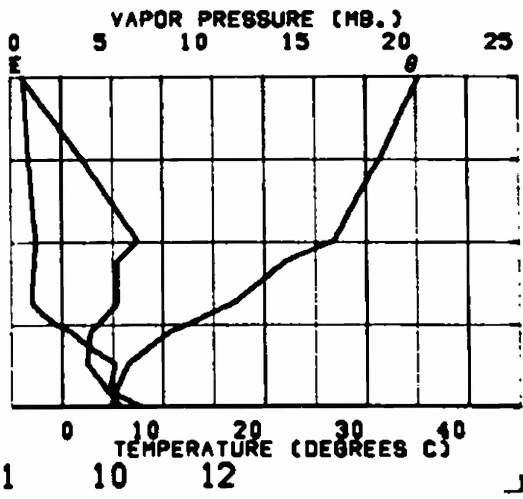
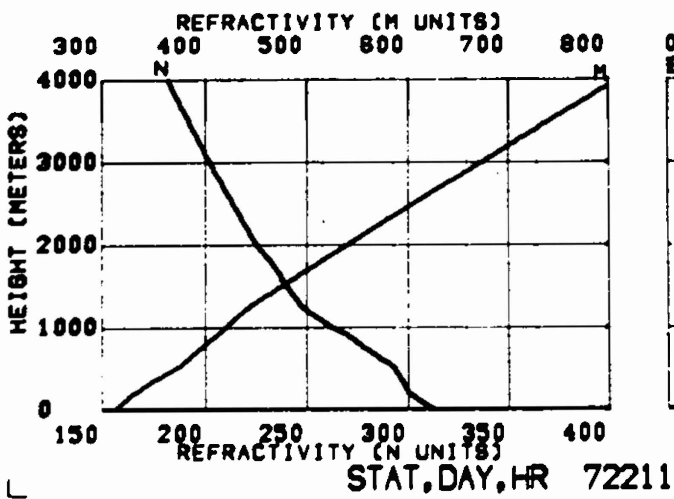
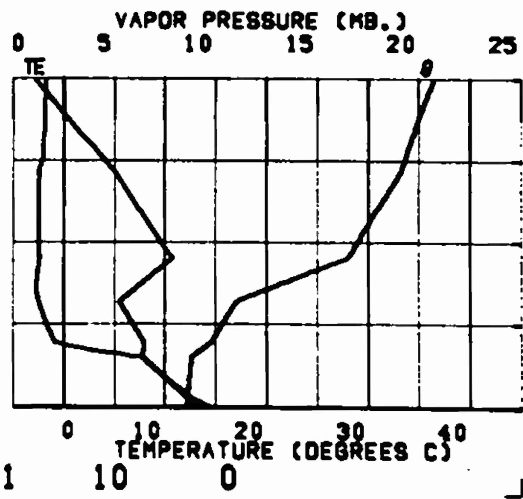
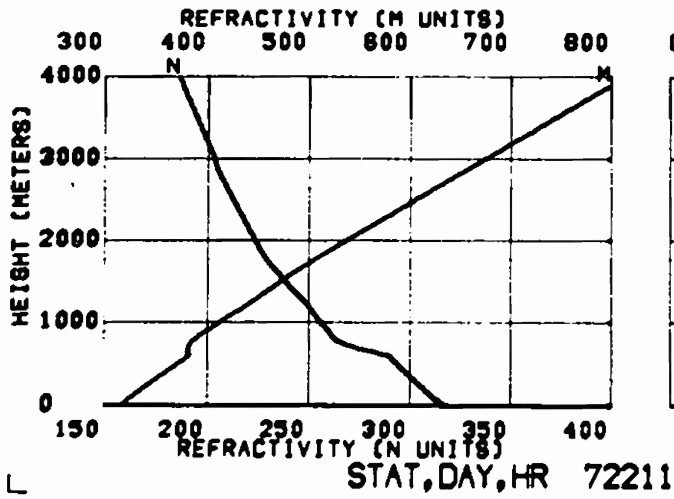


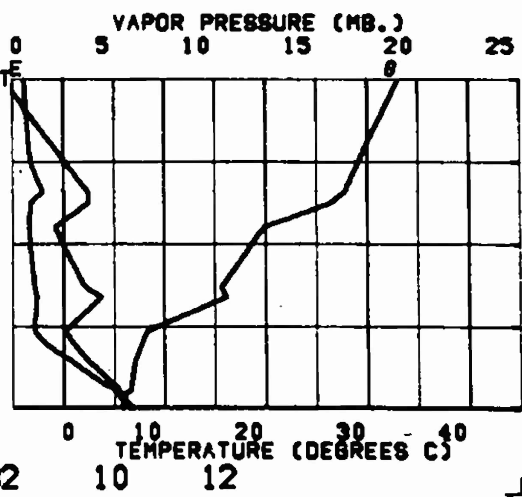
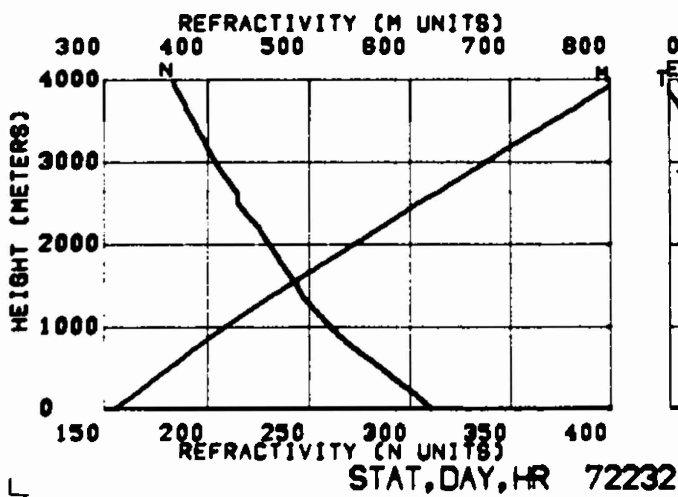
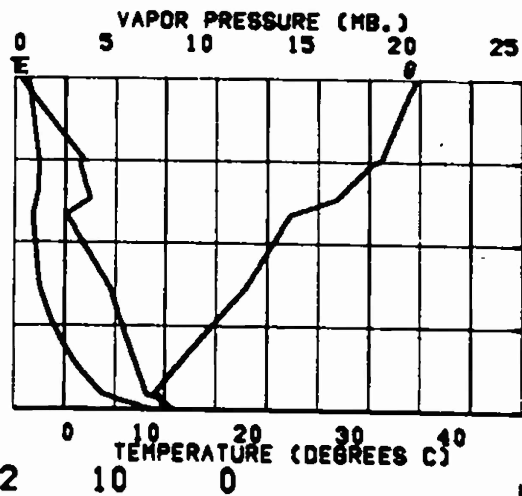
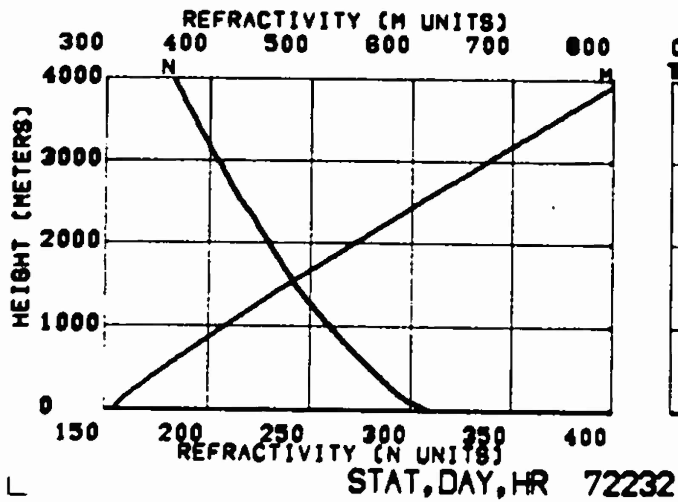
9 12

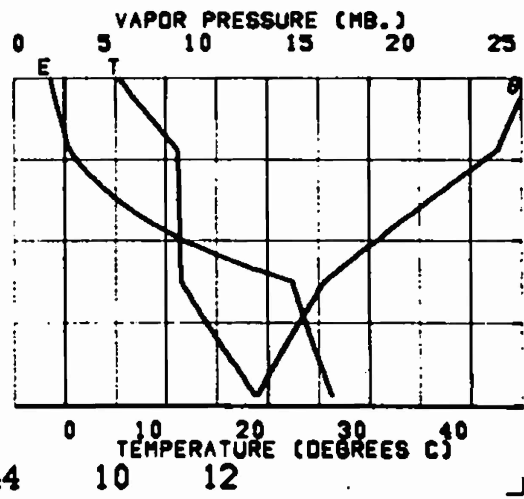
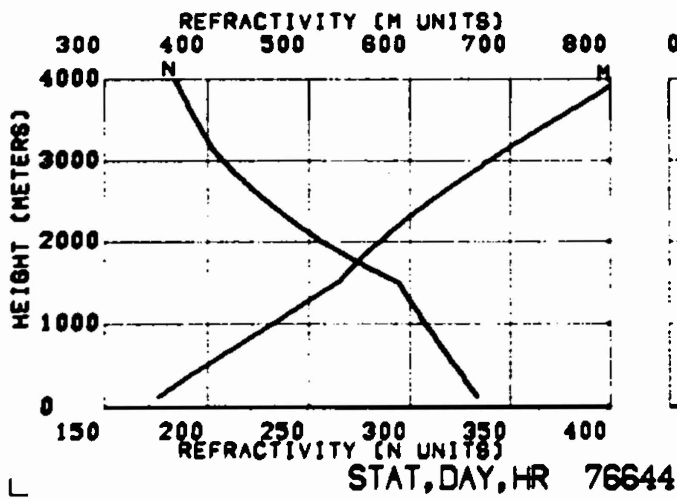


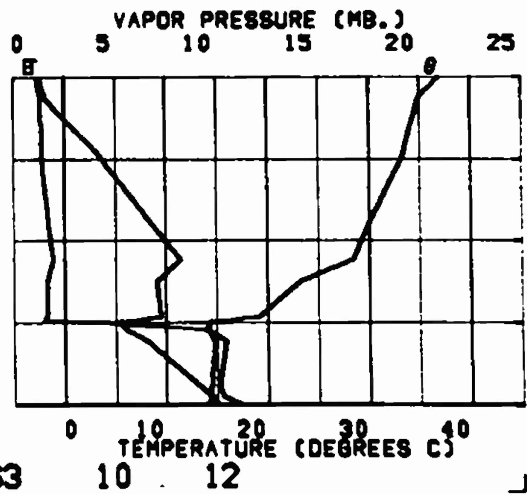
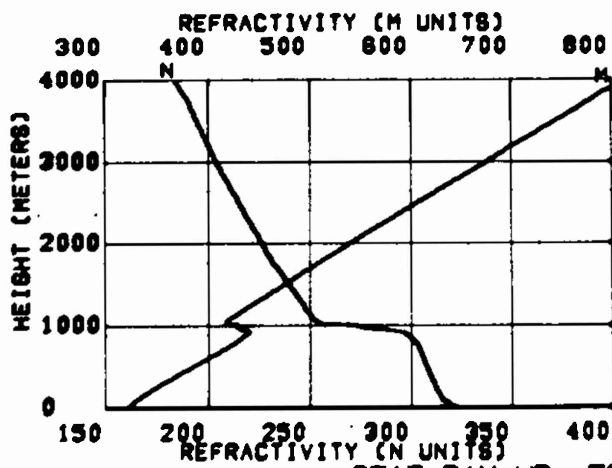
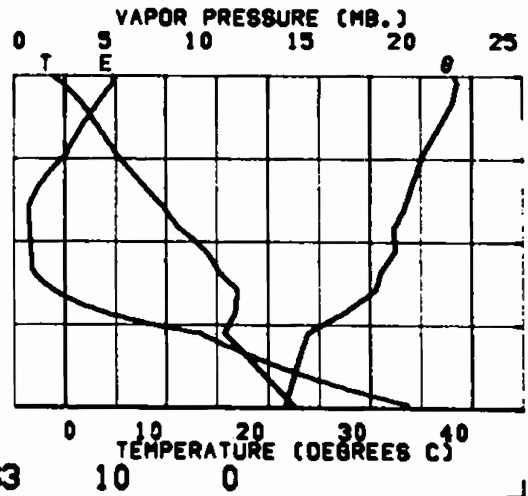
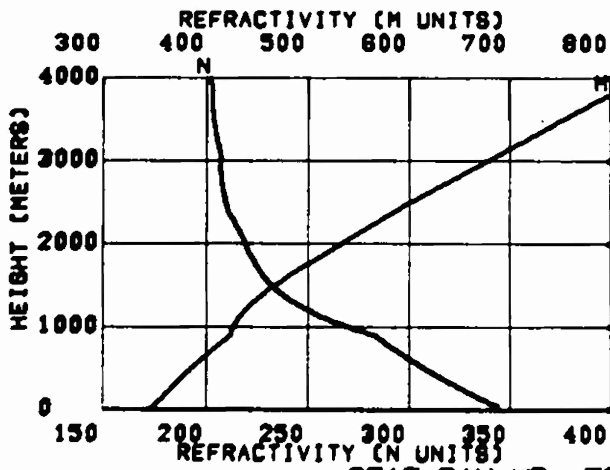


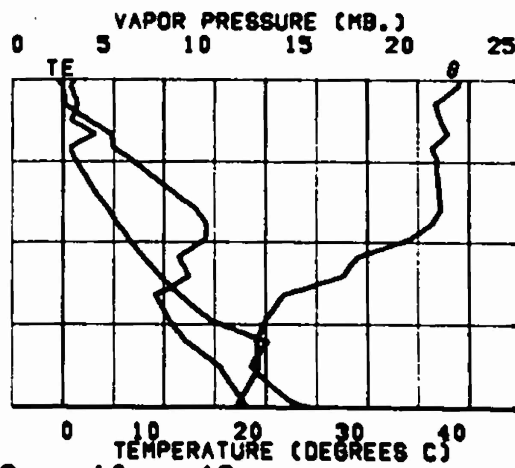
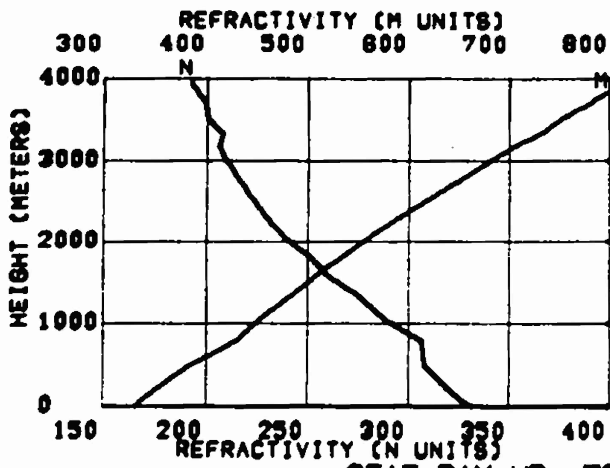
STAT, DAY, HR 72201



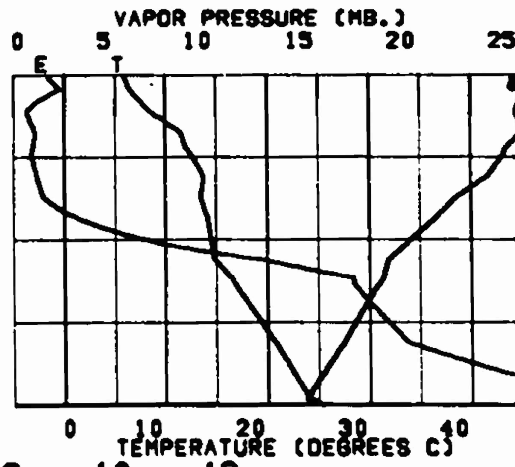
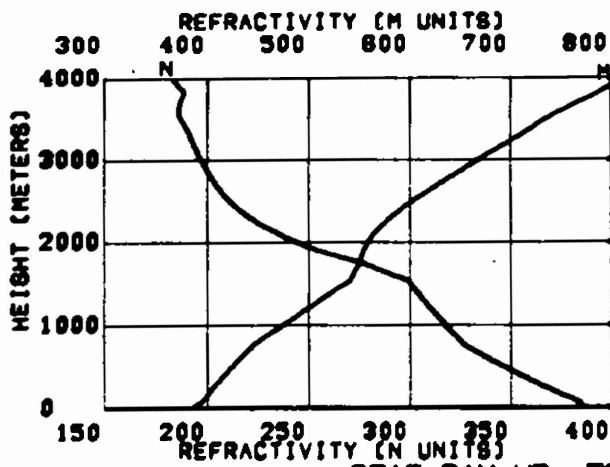




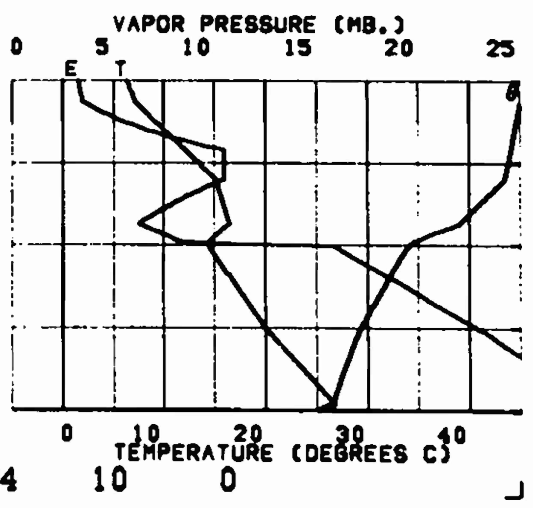
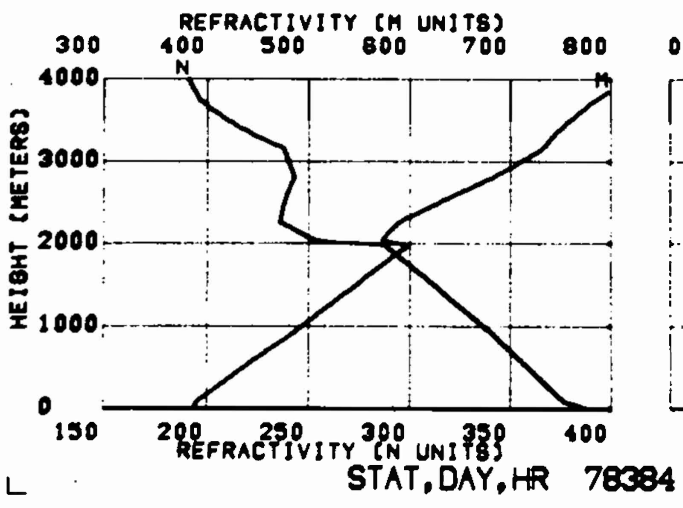
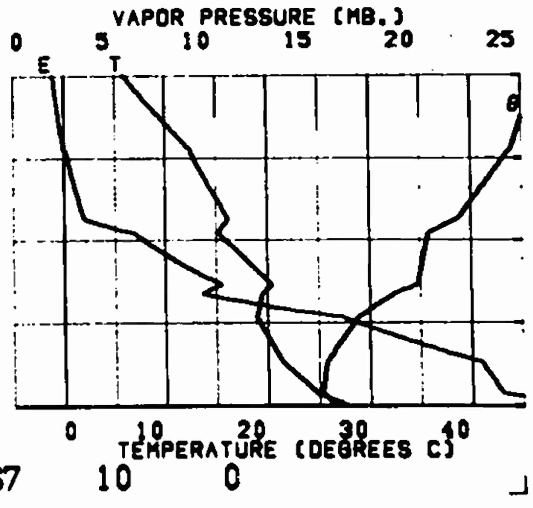
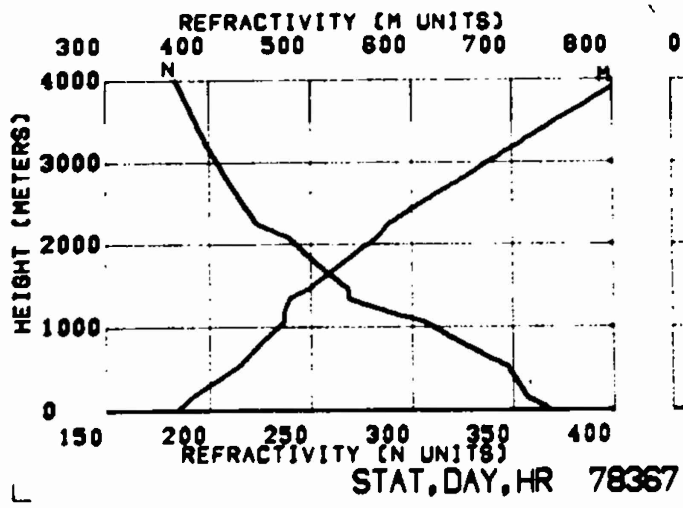


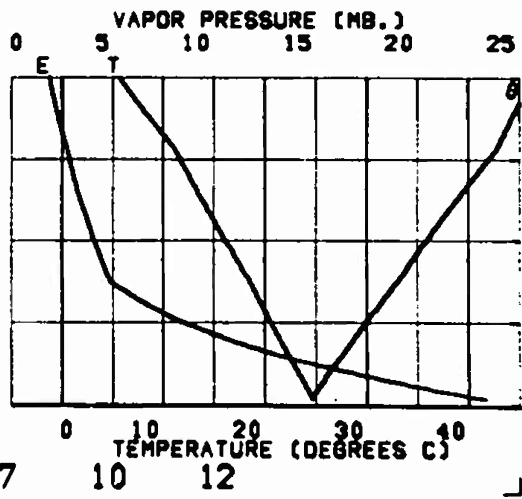
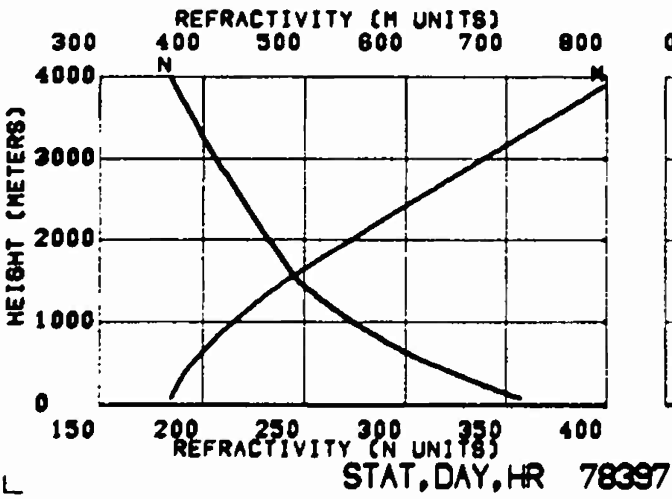
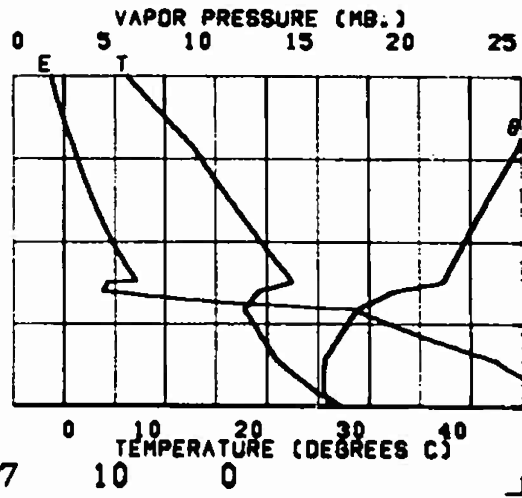
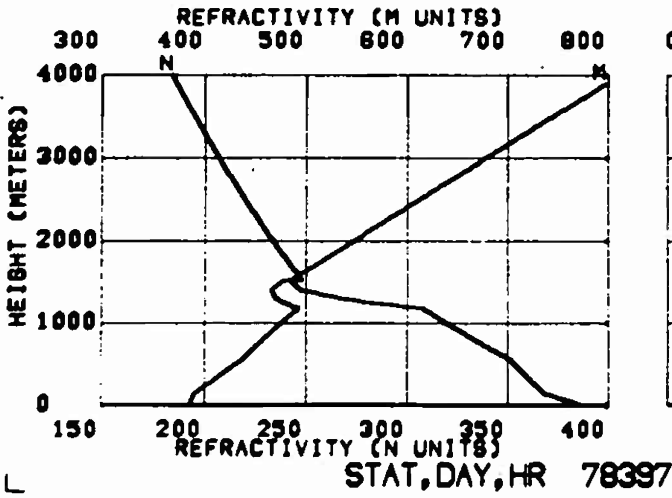


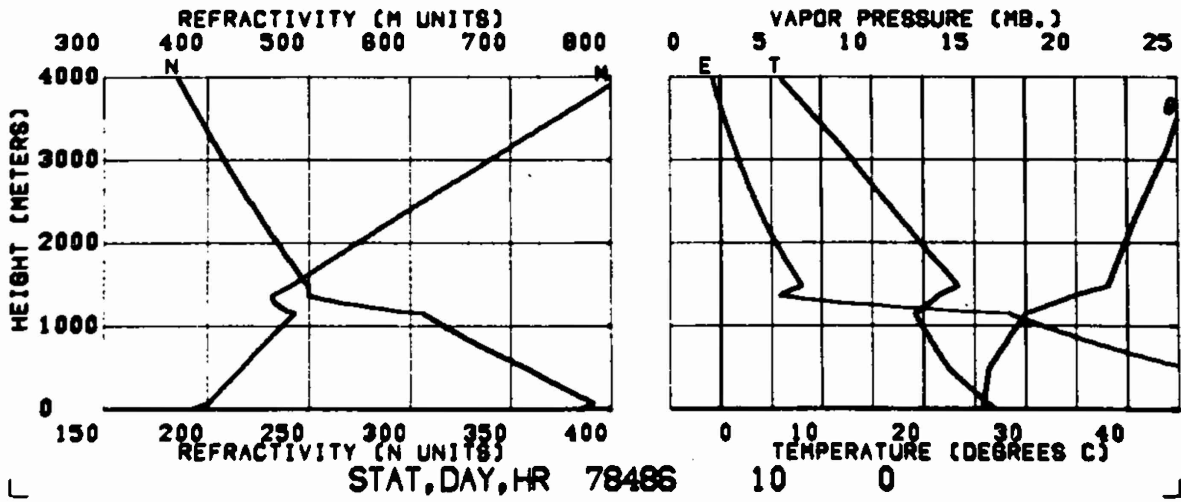
STAT, DAY, HR 78076

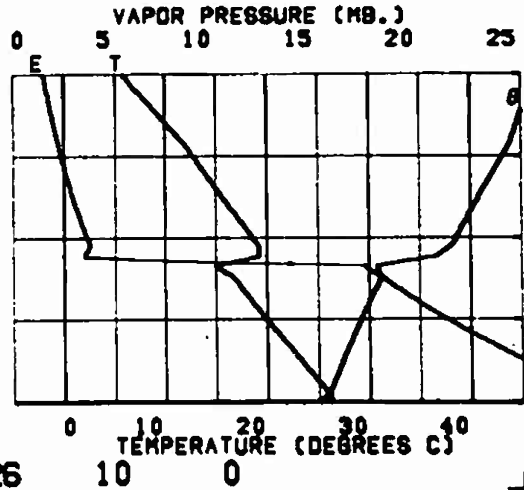
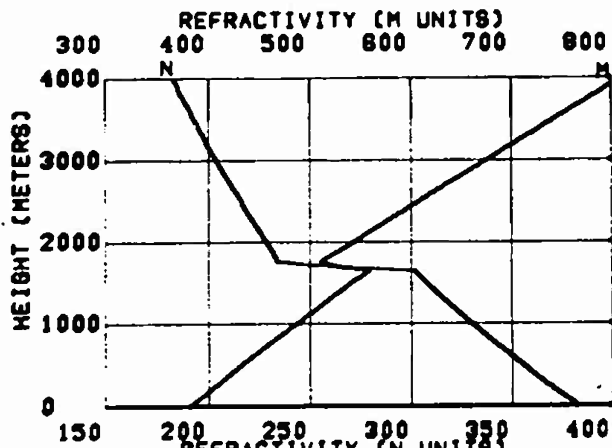


STAT, DAY, HR 78118



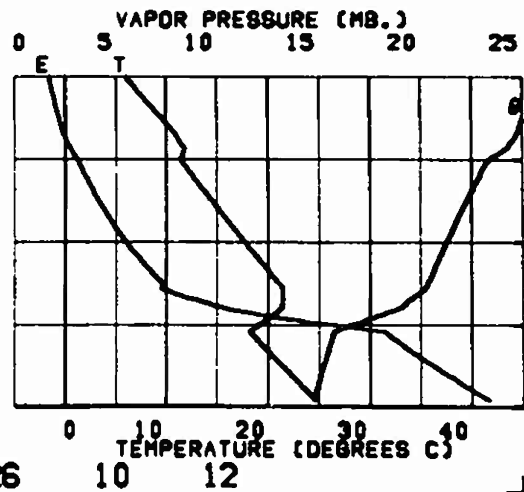
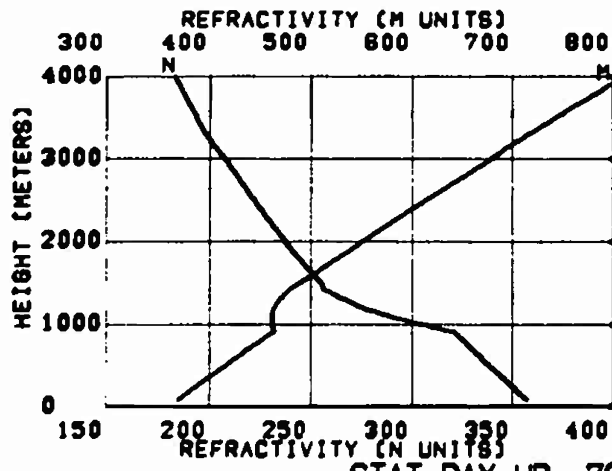






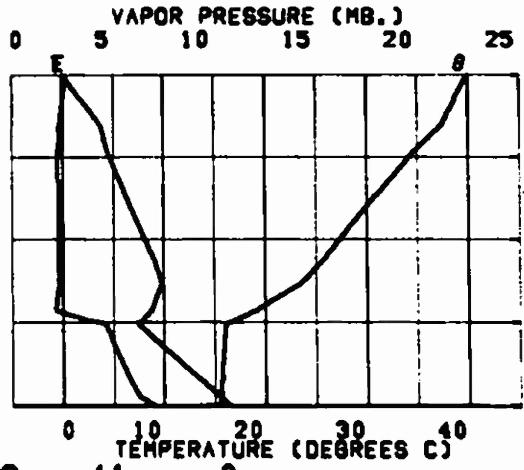
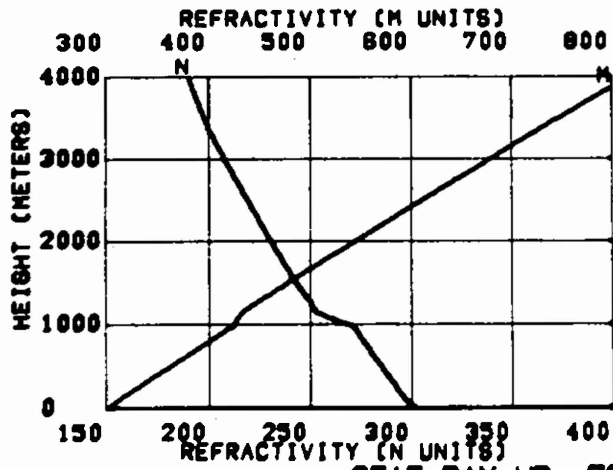
STAT, DAY, HR 78526

57



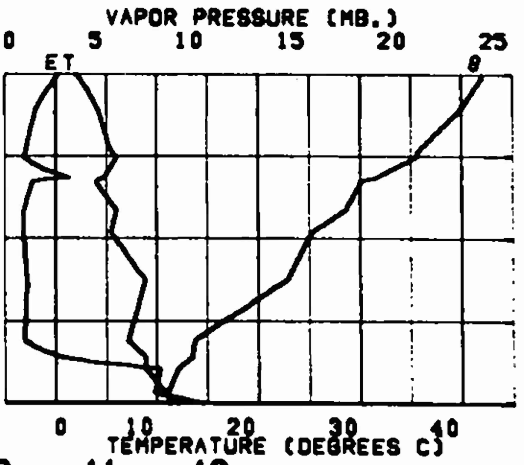
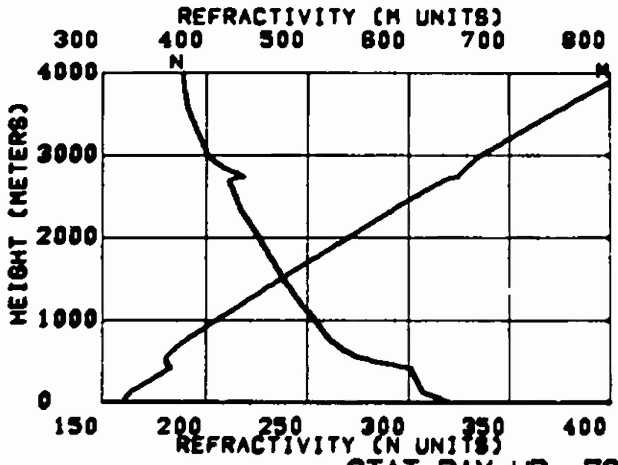
STAT, DAY, HR 78526

10 12



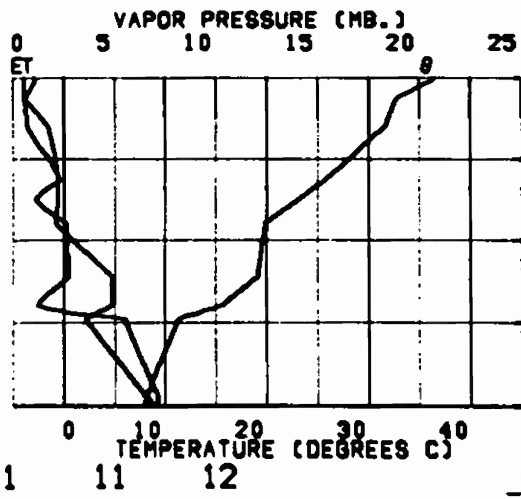
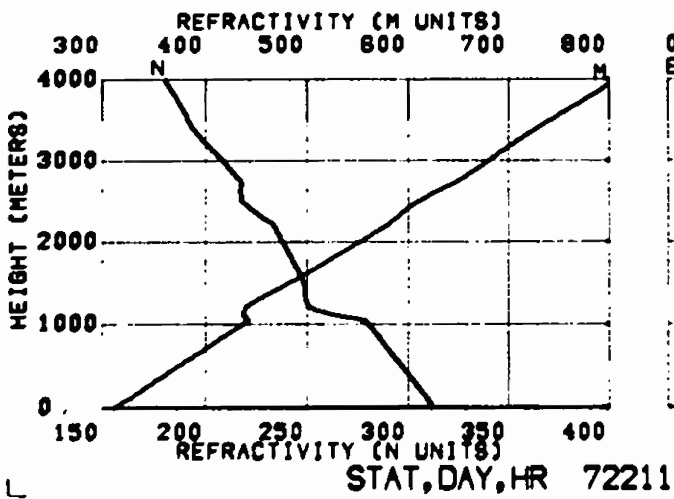
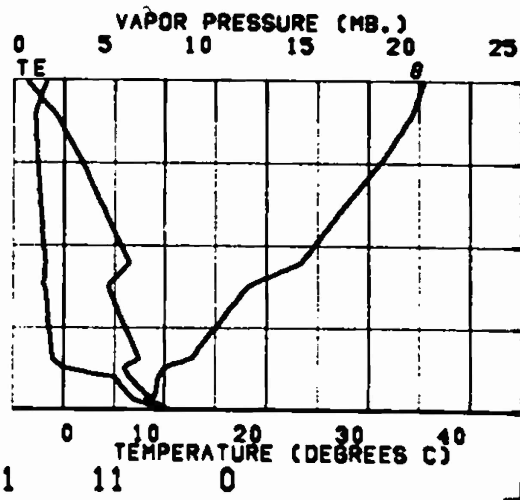
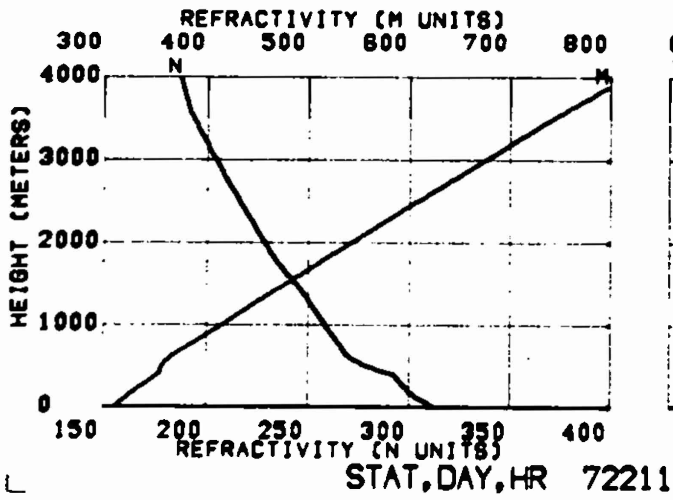
STAT, DAY, HR 72202

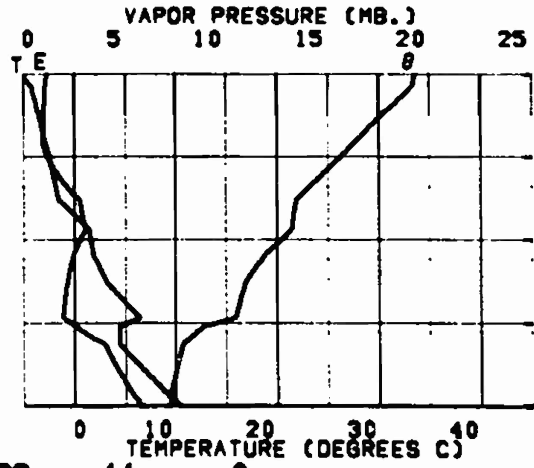
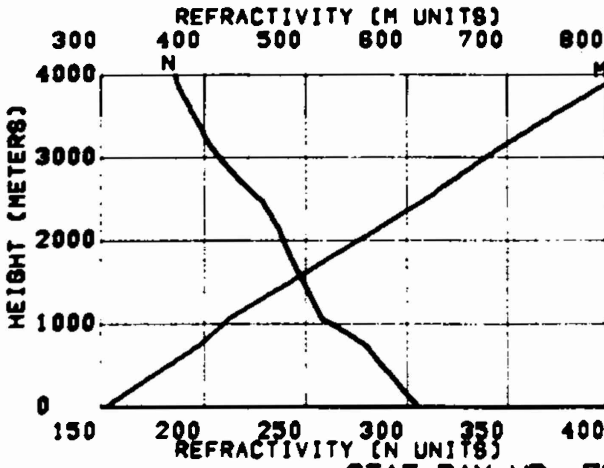
11 0



STAT, DAY, HR 72202

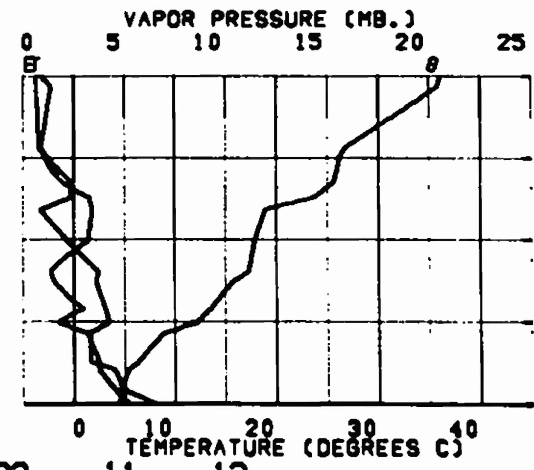
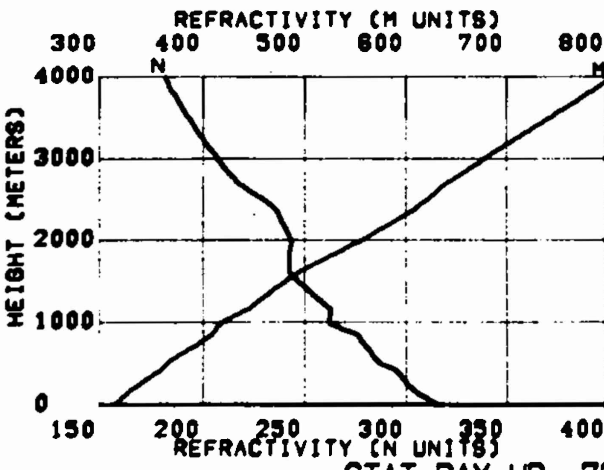
11 12





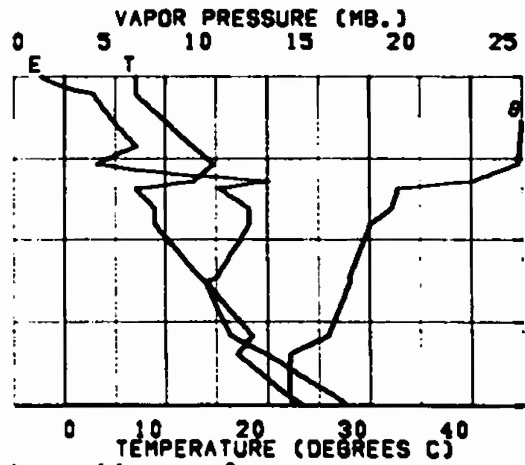
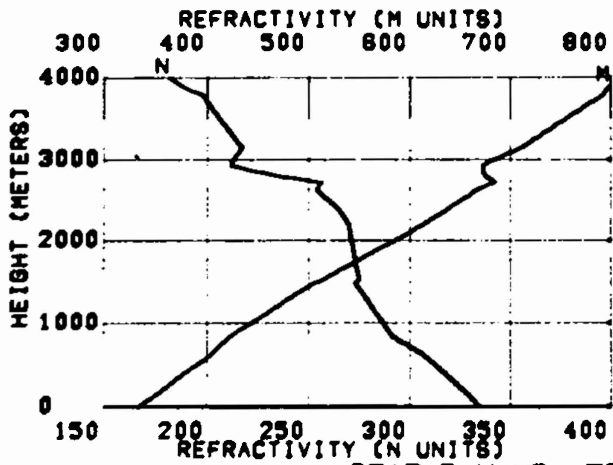
STAT, DAY, HR 72232

11 0

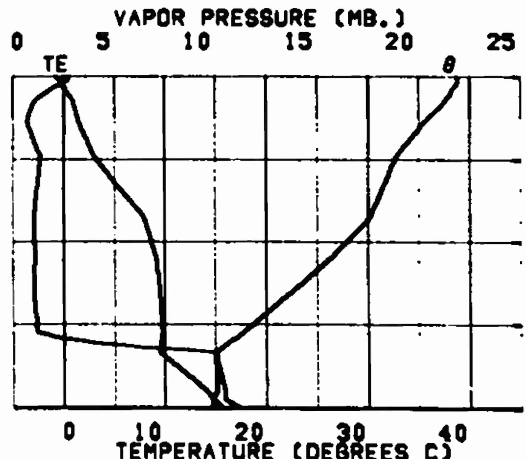
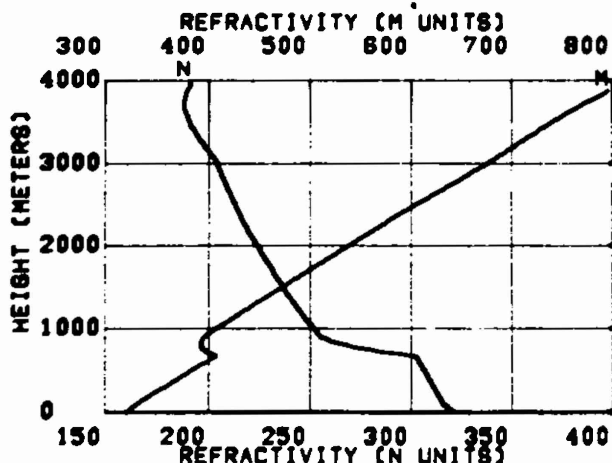


STAT, DAY, HR 72232

11 12

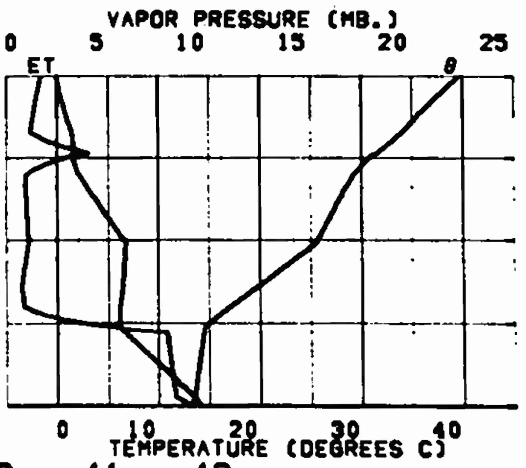
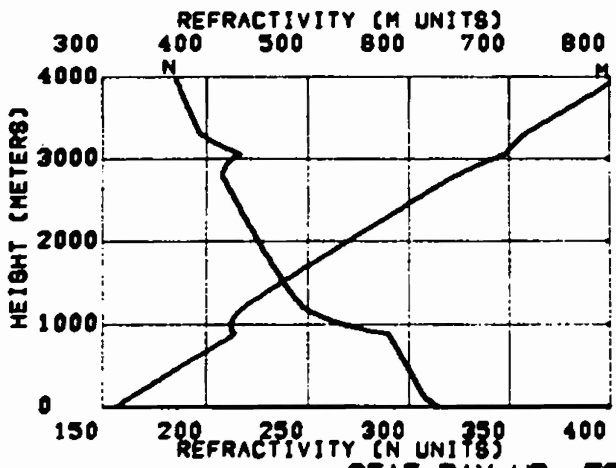


STAT, DAY, HR 76644



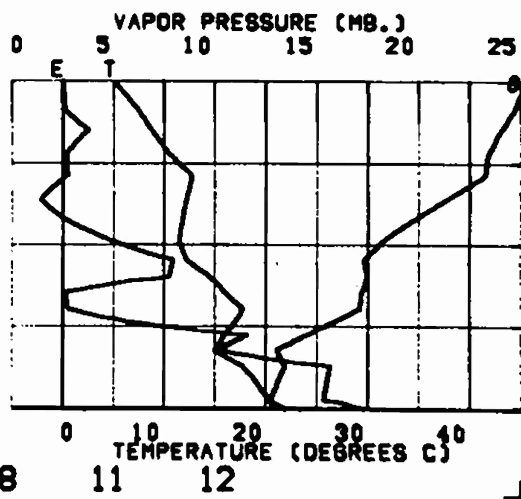
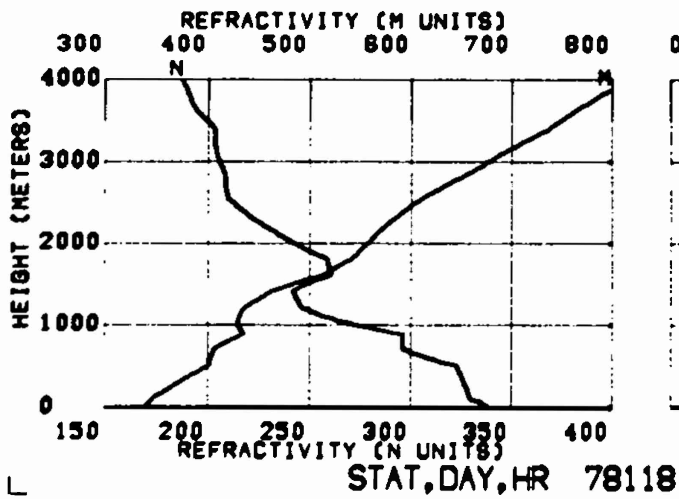
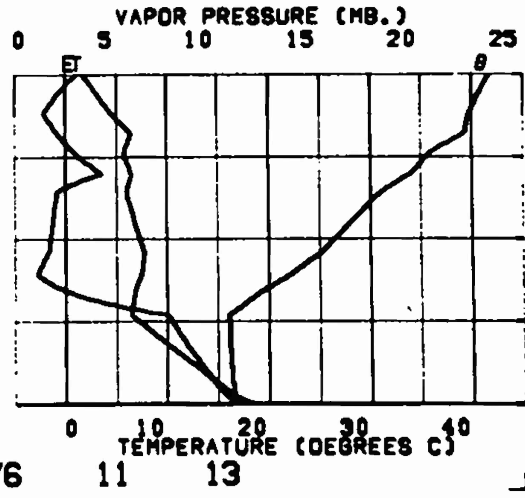
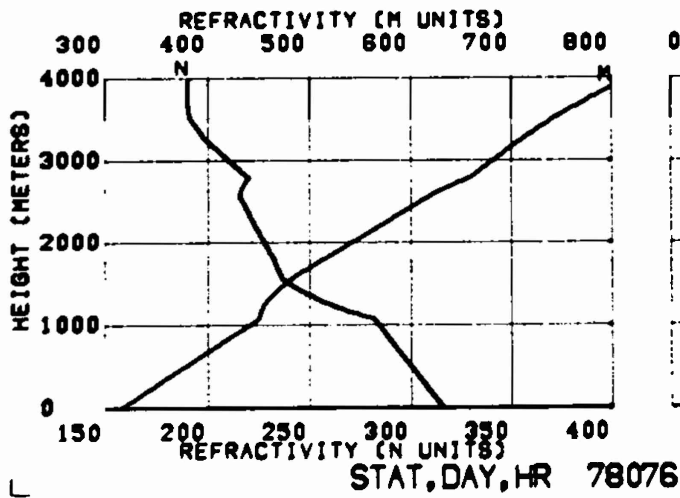
STAT, DAY, HR 78063

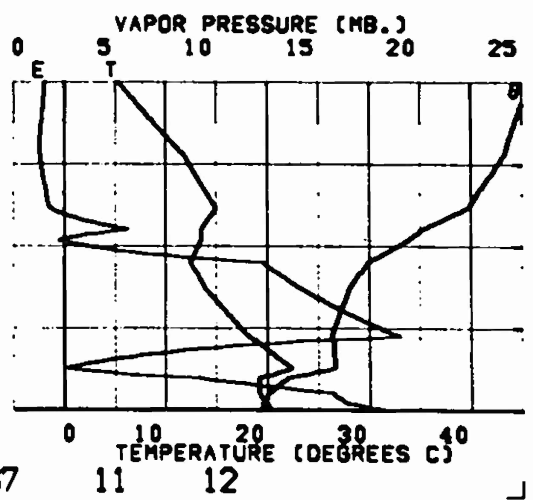
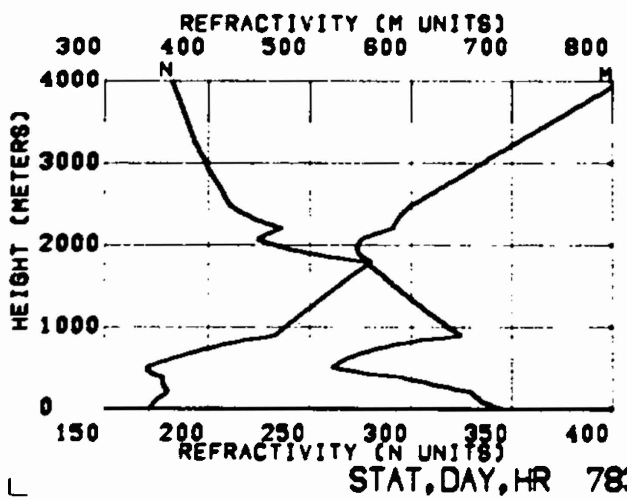
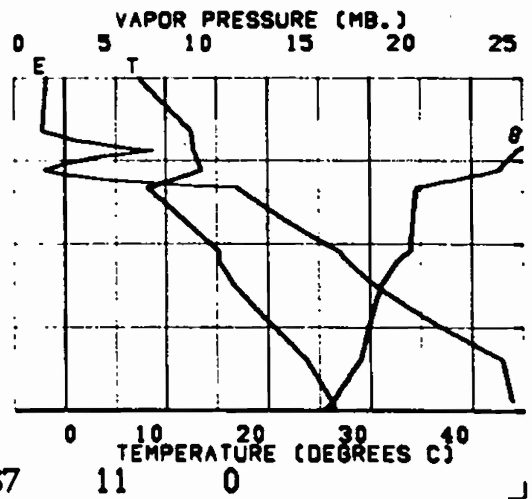
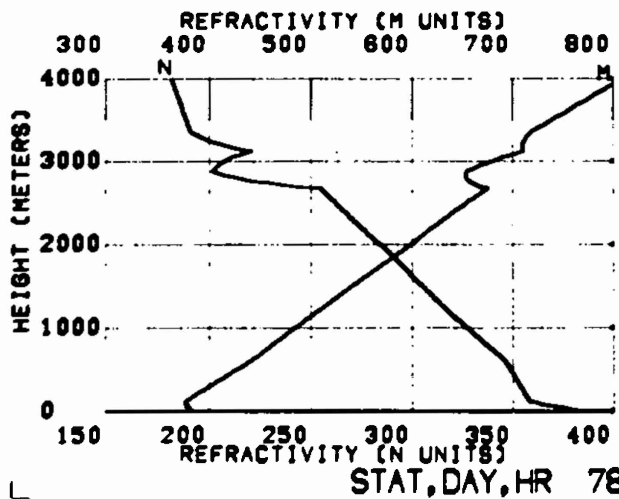
11 0

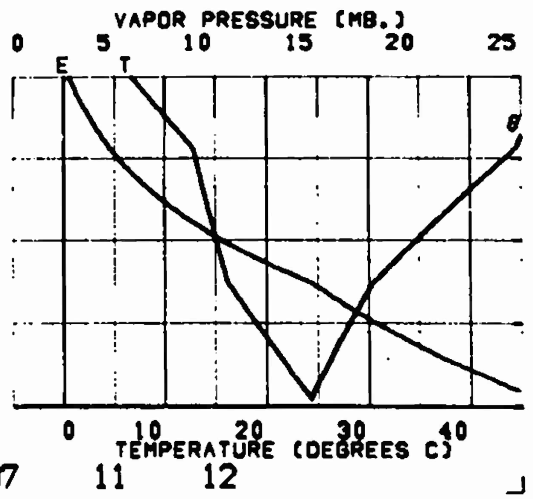
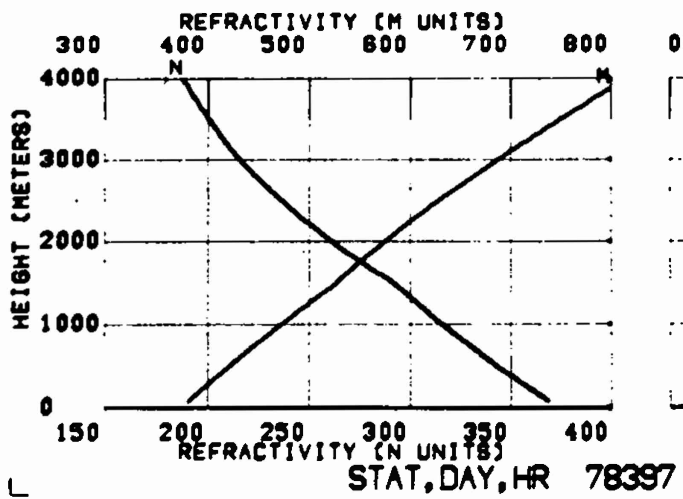
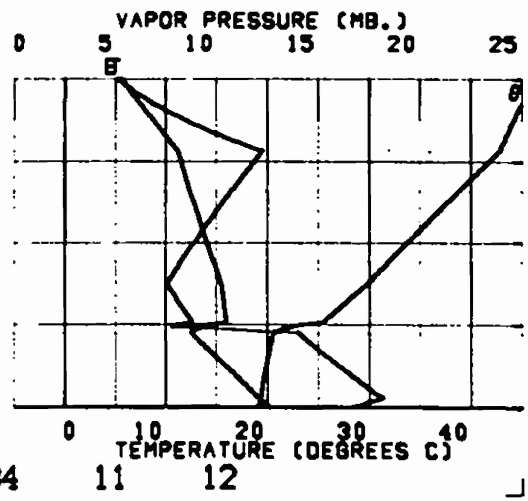
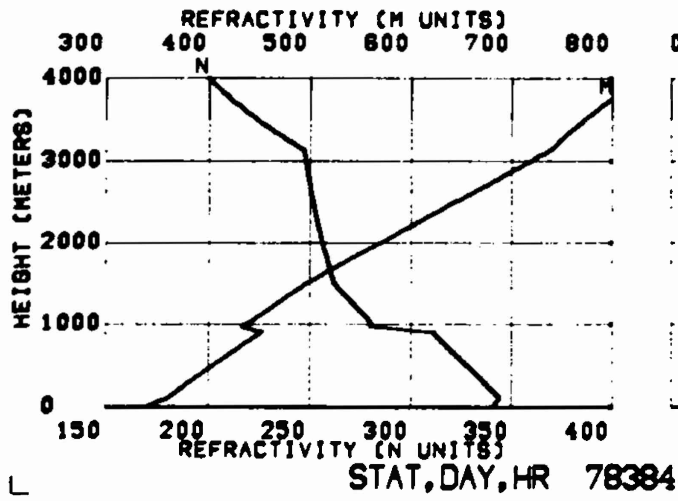


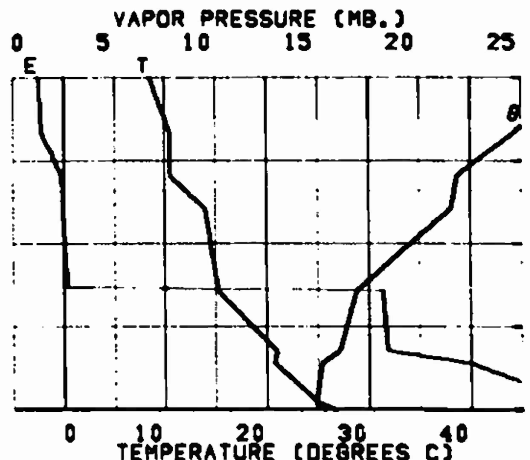
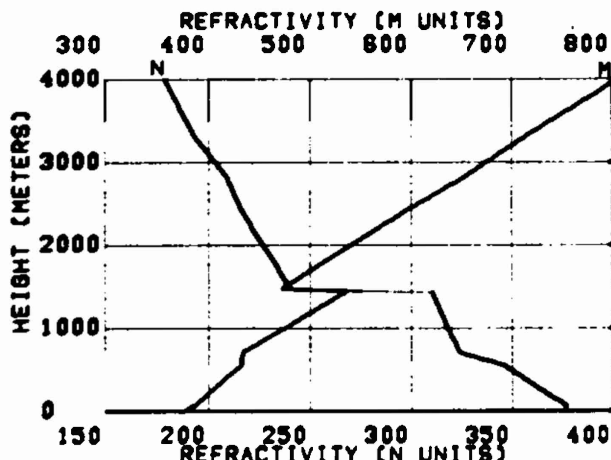
STAT, DAY, HR 78063

11 12



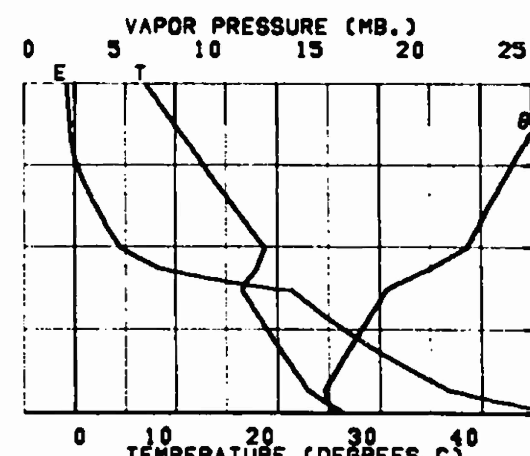
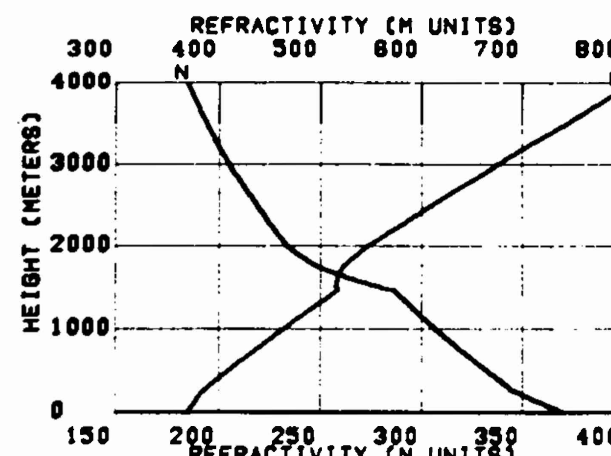






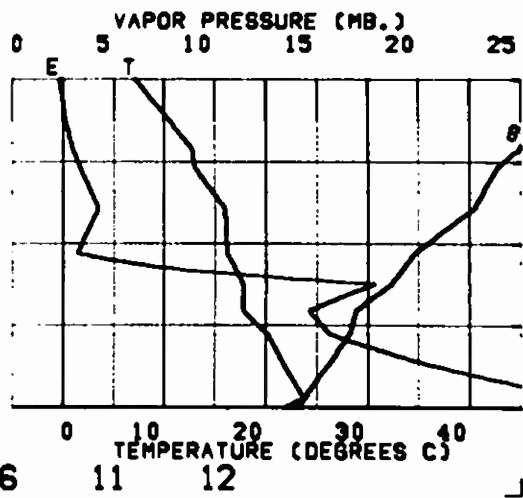
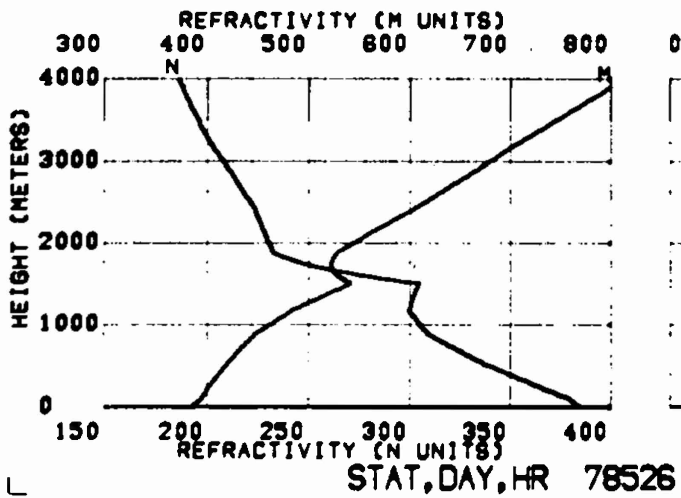
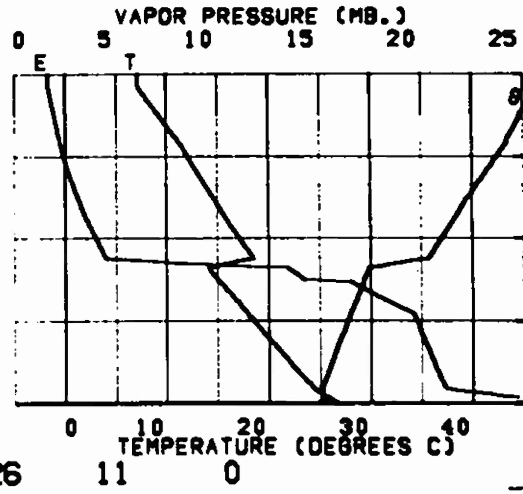
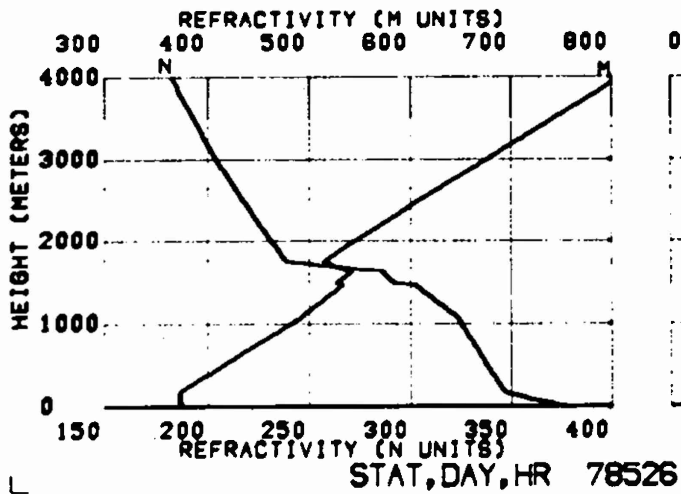
STAT, DAY, HR 78486

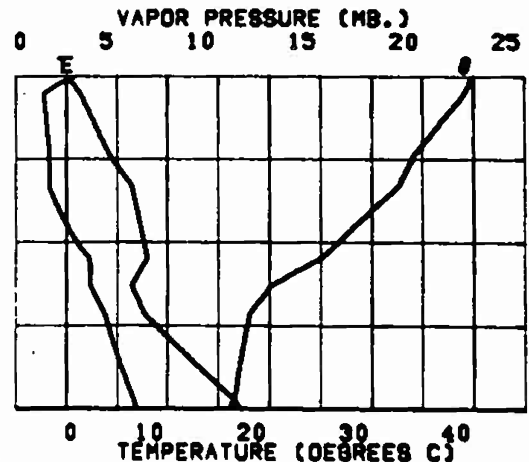
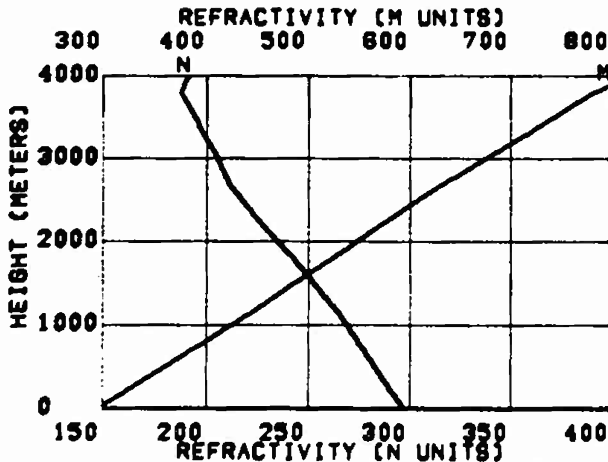
11 1



STAT, DAY, HR 78486

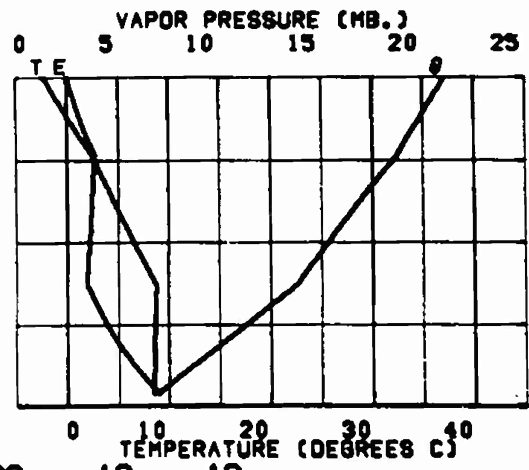
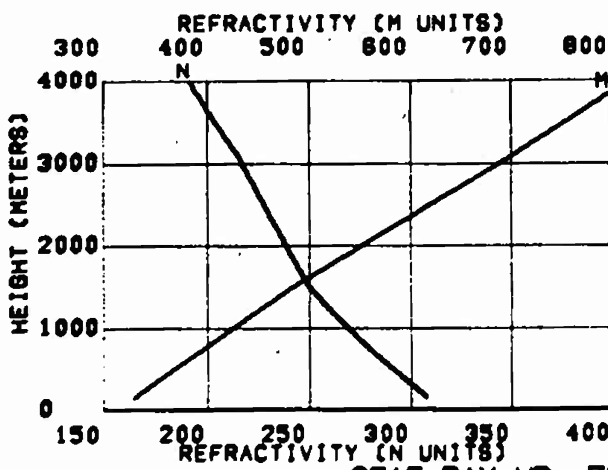
11 13





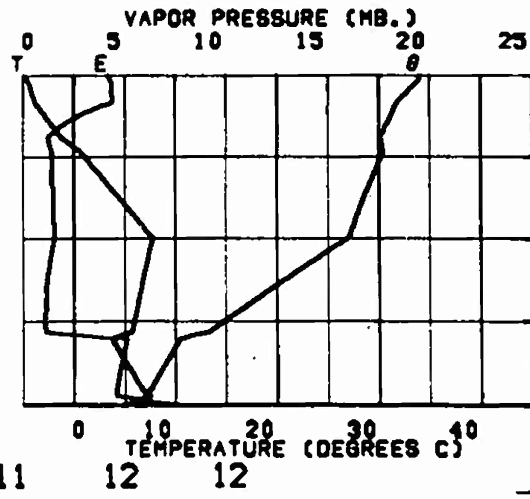
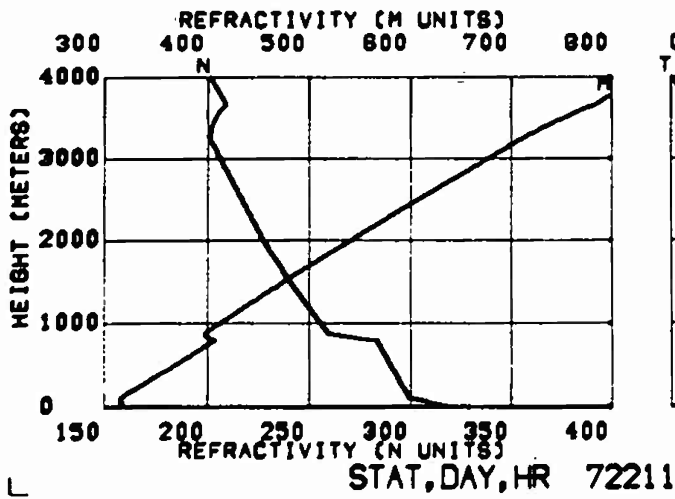
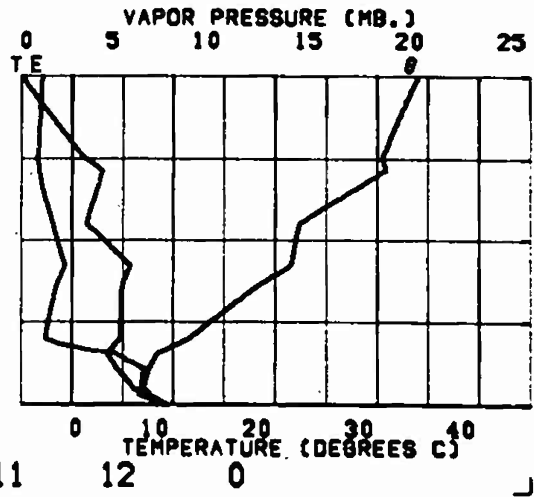
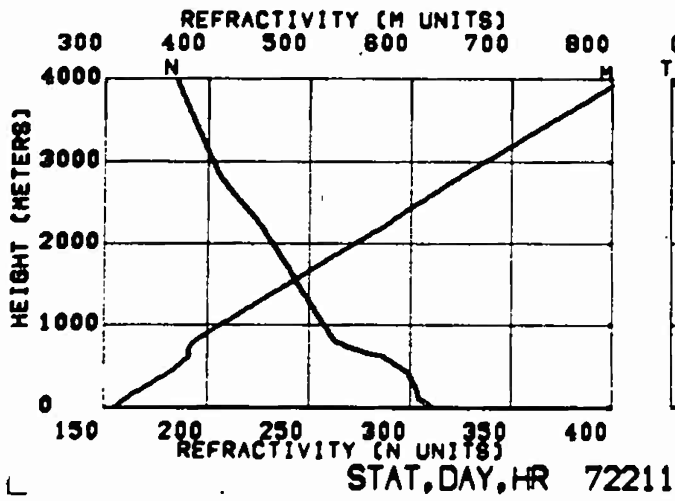
STAT, DAY, HR 72202

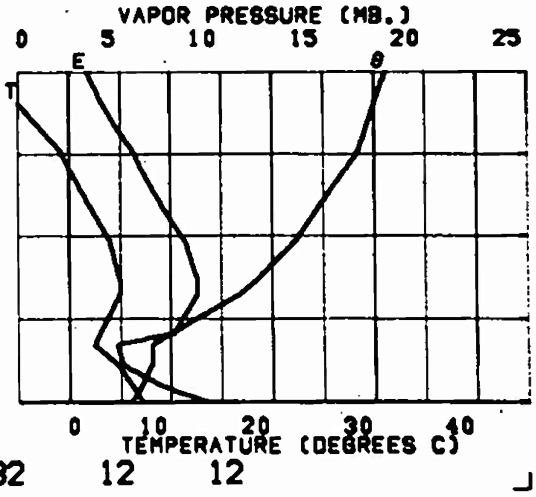
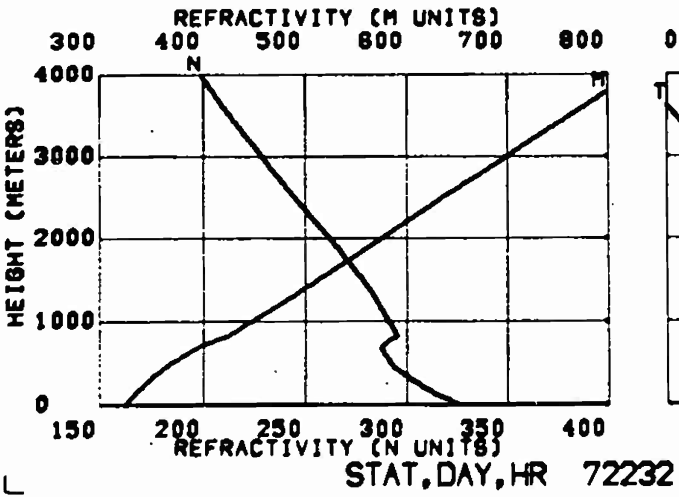
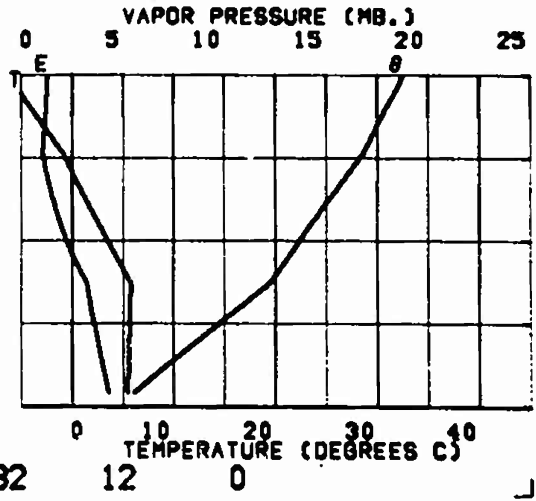
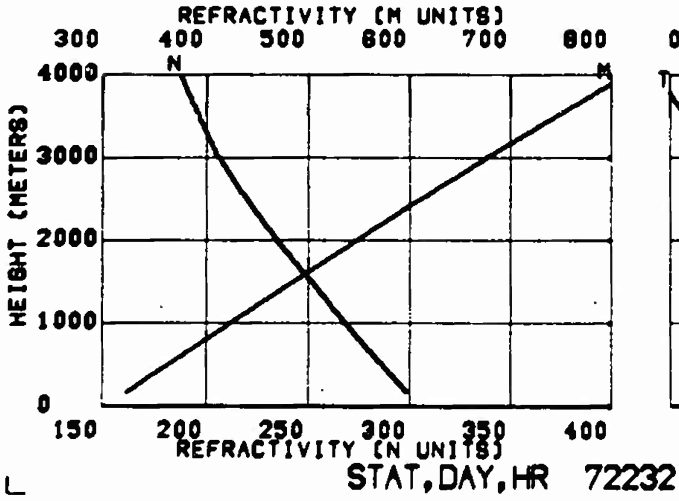
12 0

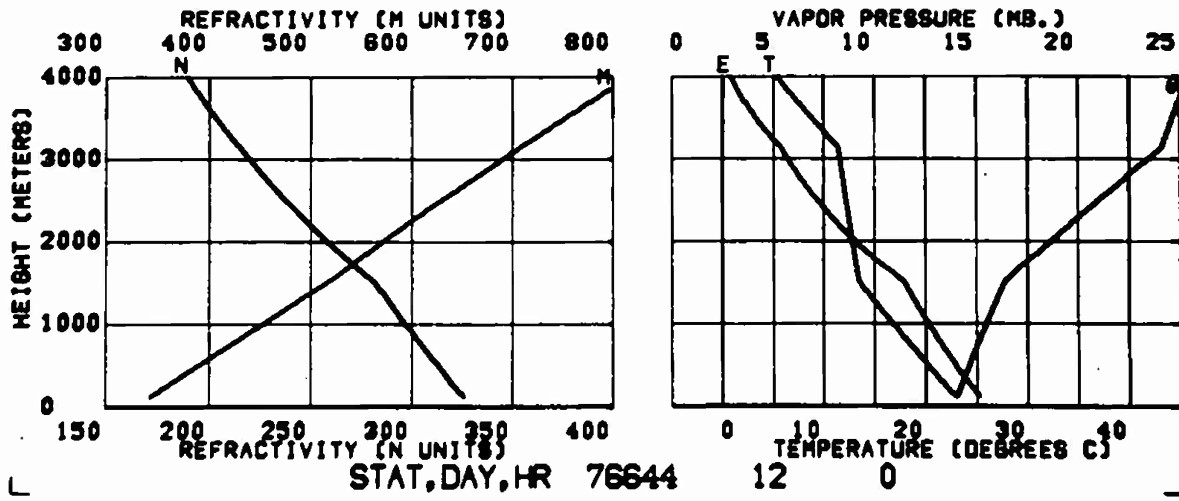


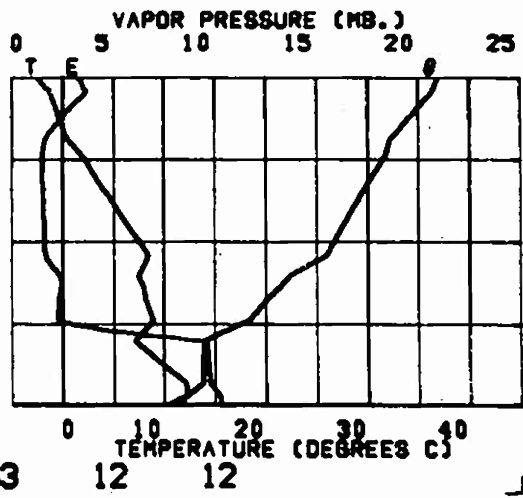
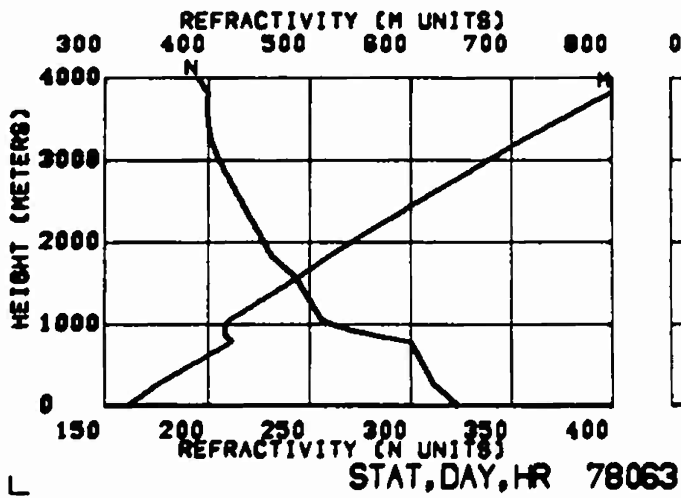
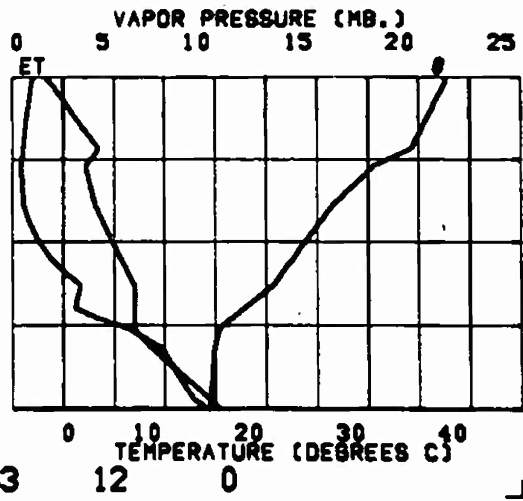
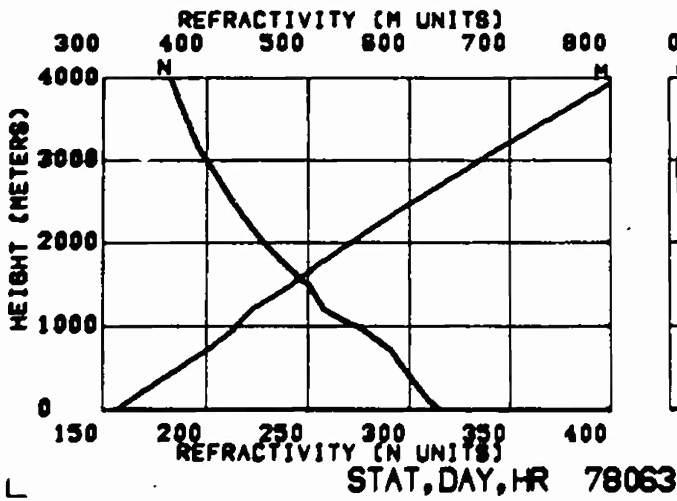
STAT, DAY, HR 72202

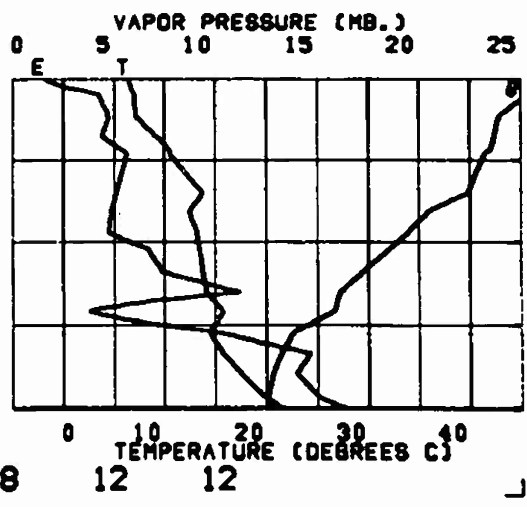
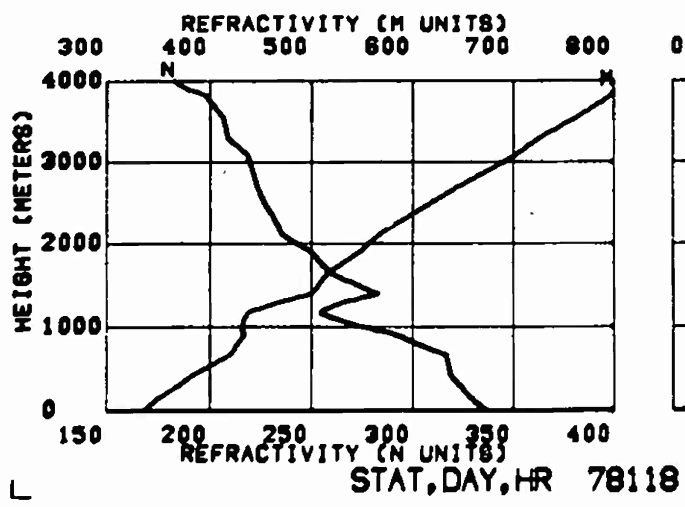
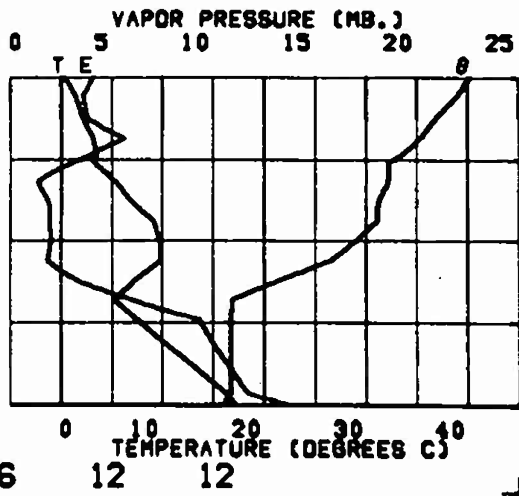
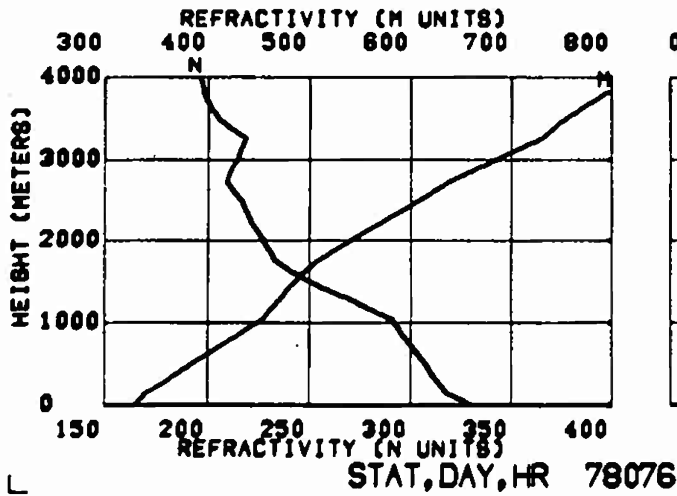
12 12

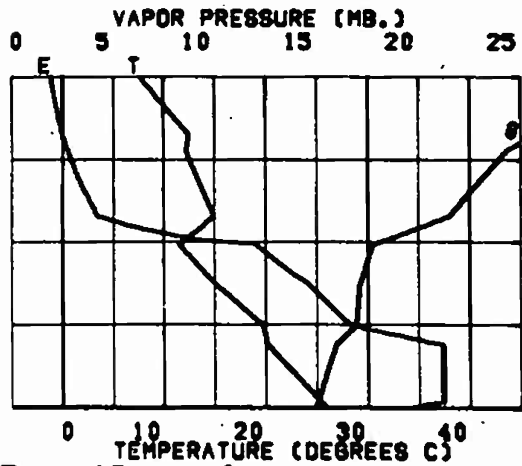
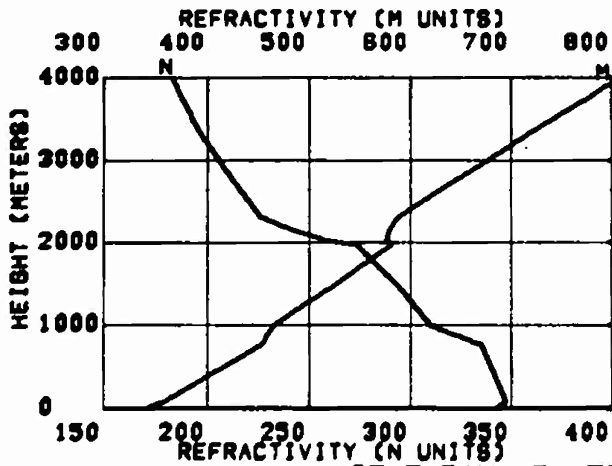




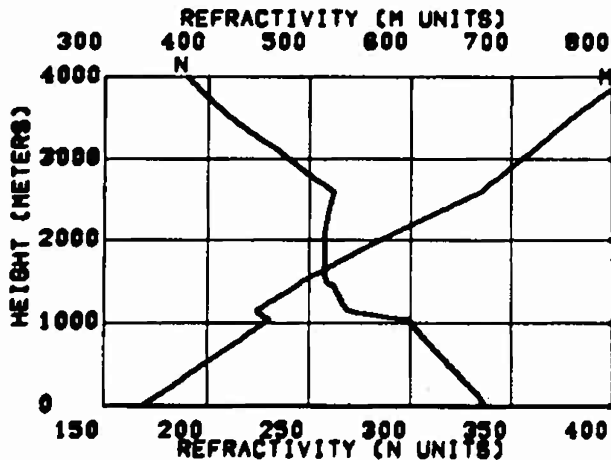




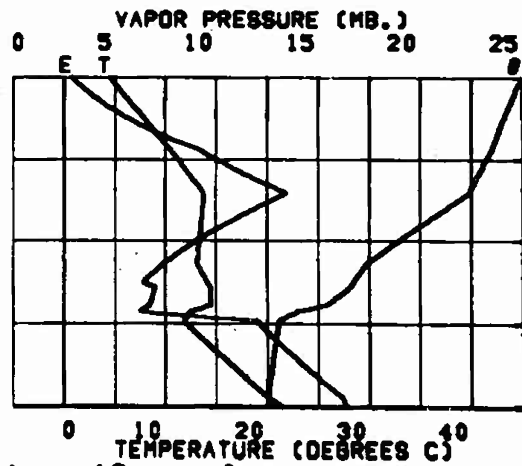




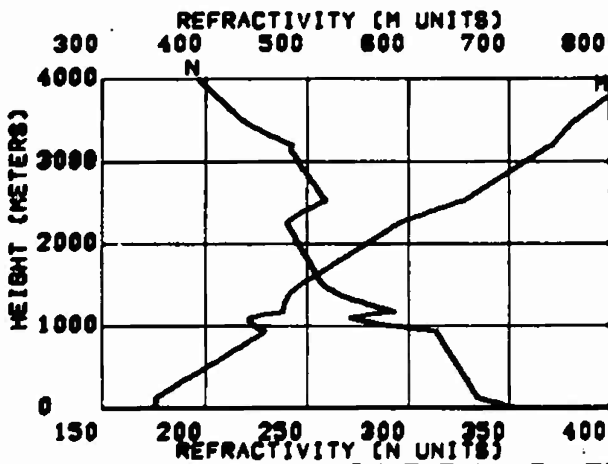
STAT, DAY, HR 78367



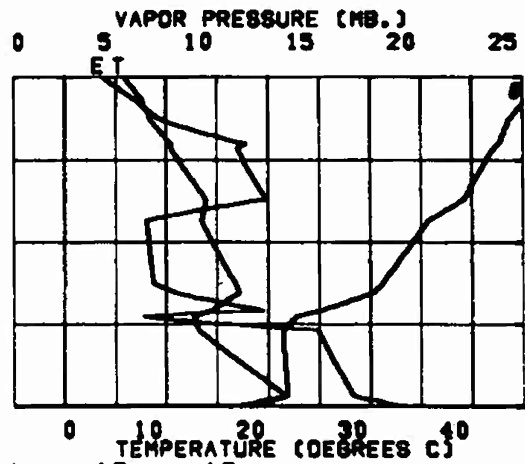
STAT, DAY, HR 78384



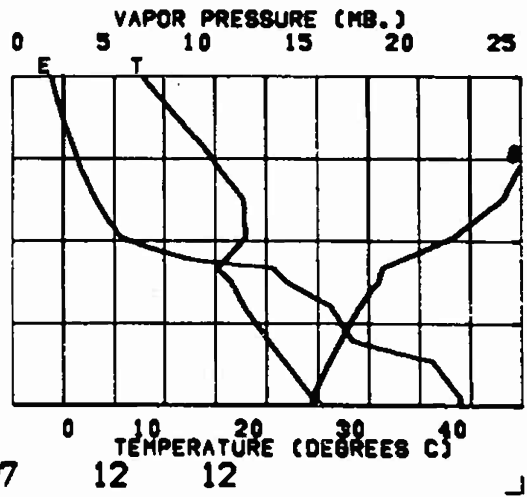
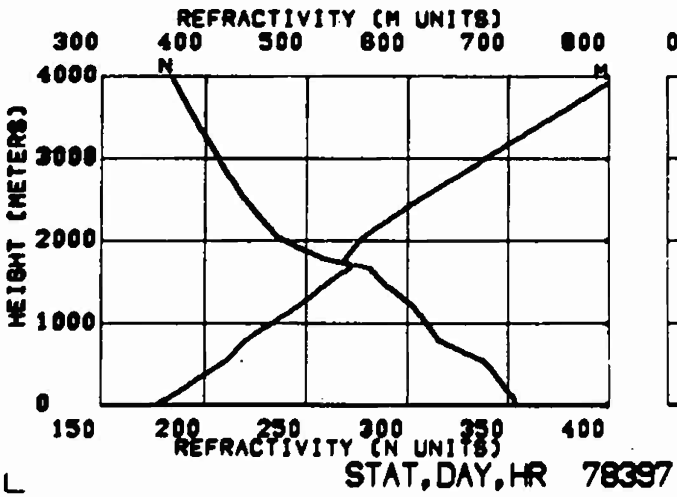
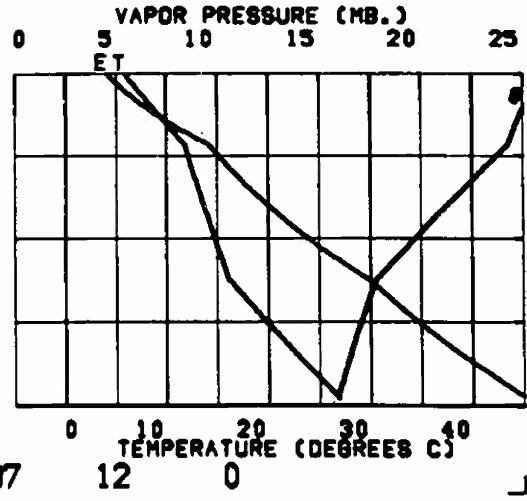
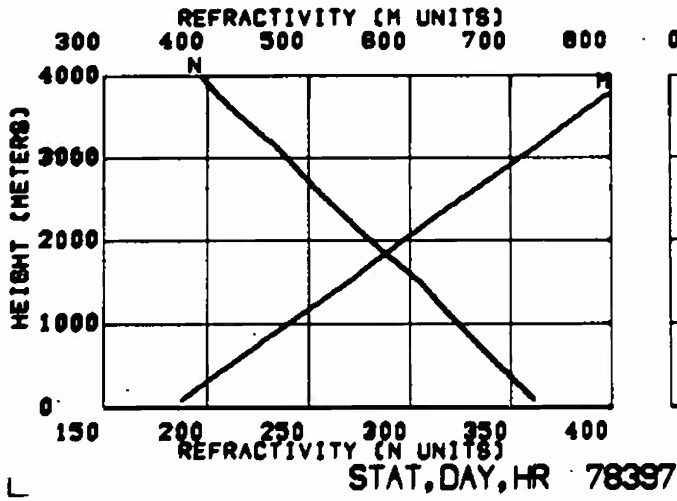
12 0

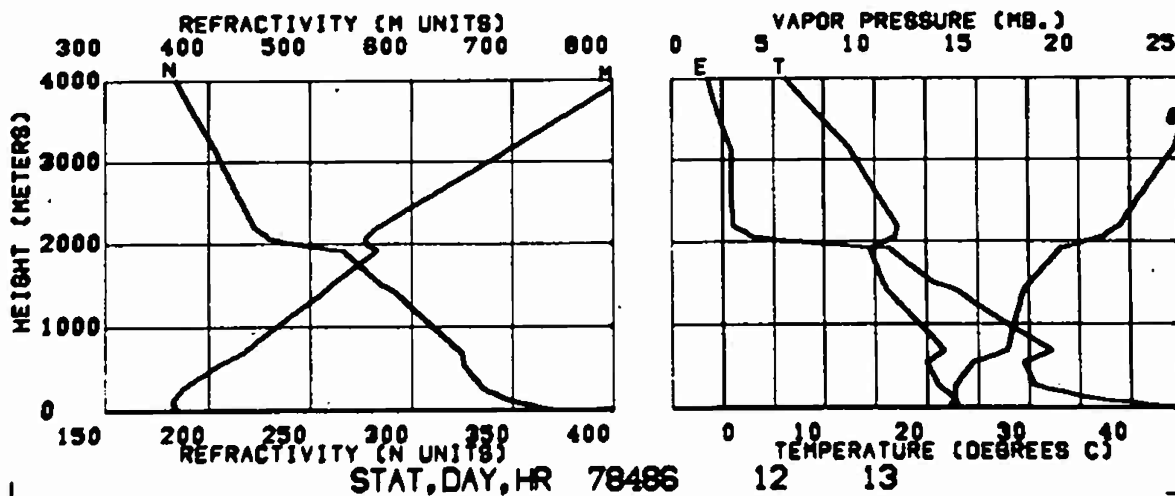
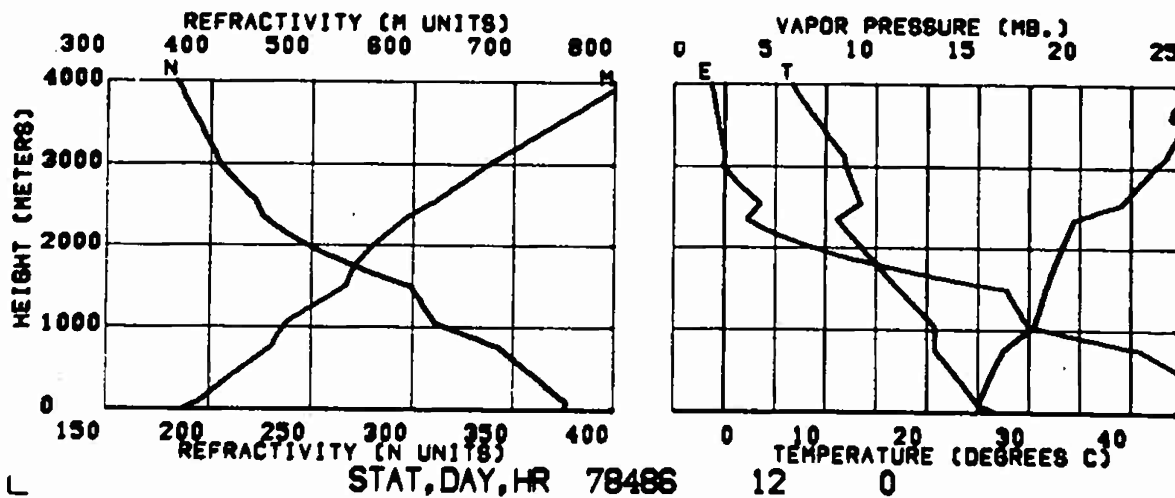


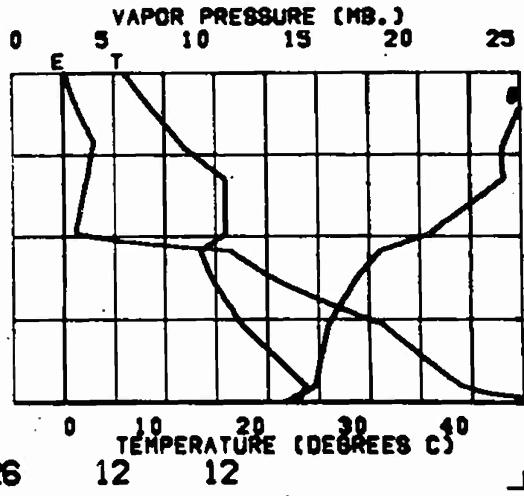
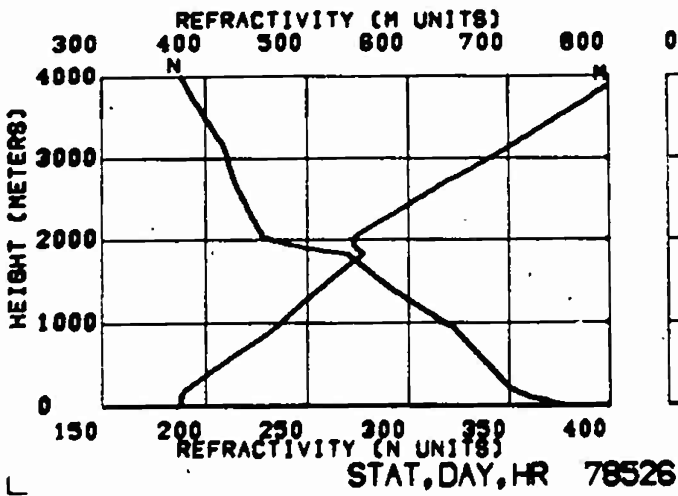
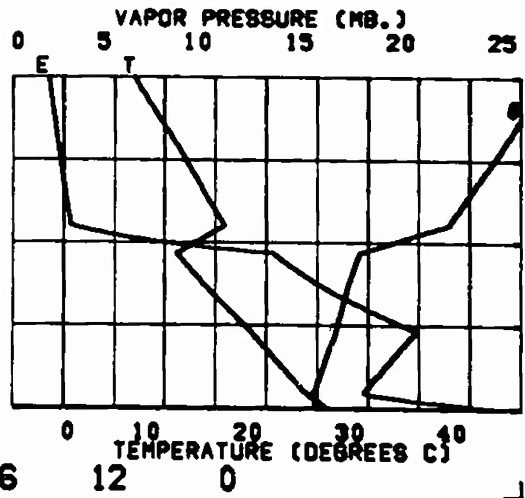
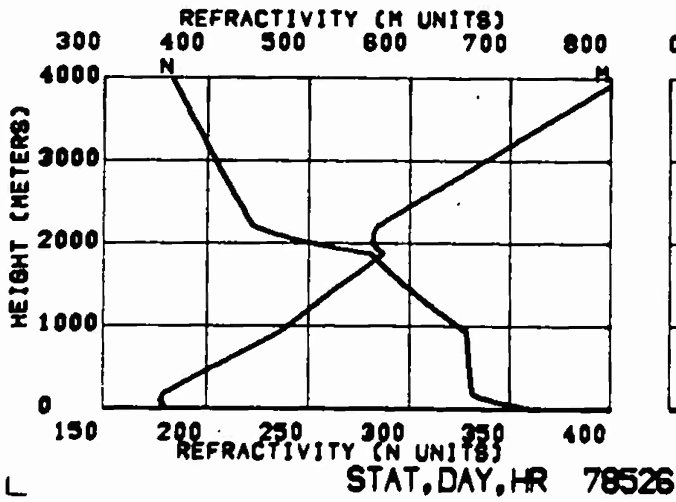
STAT, DAY, HR 78384

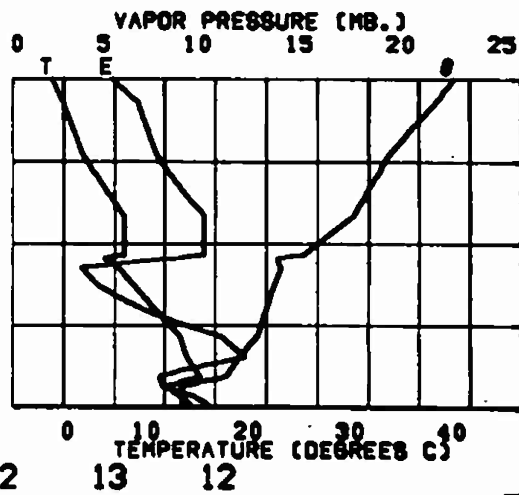
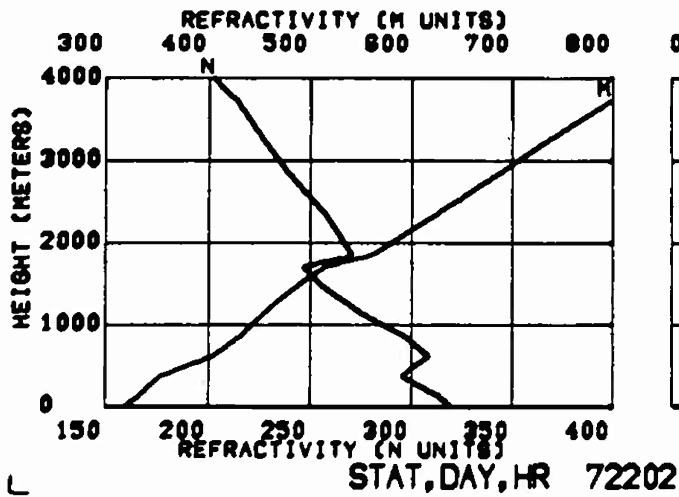
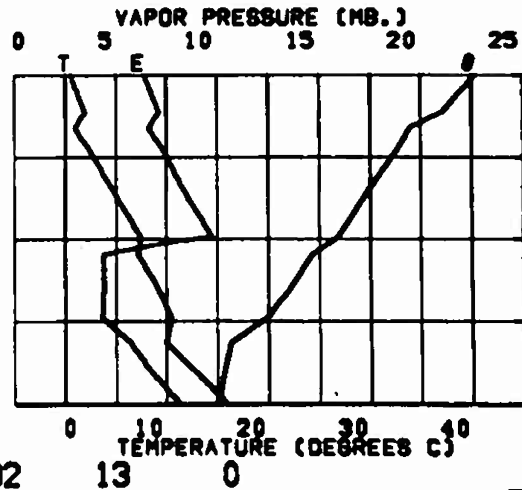
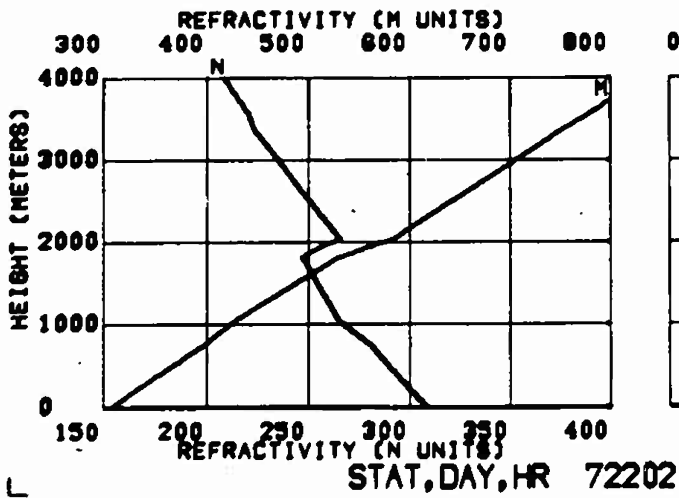


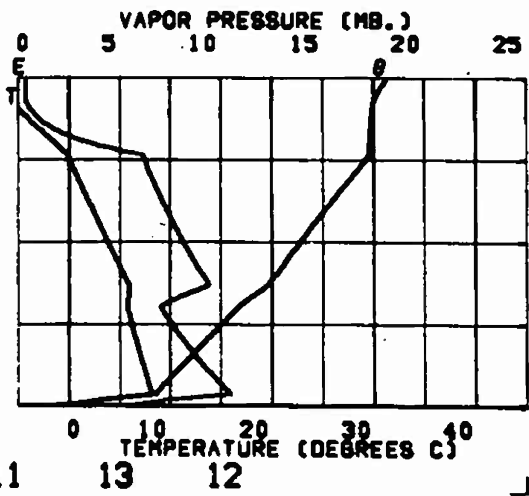
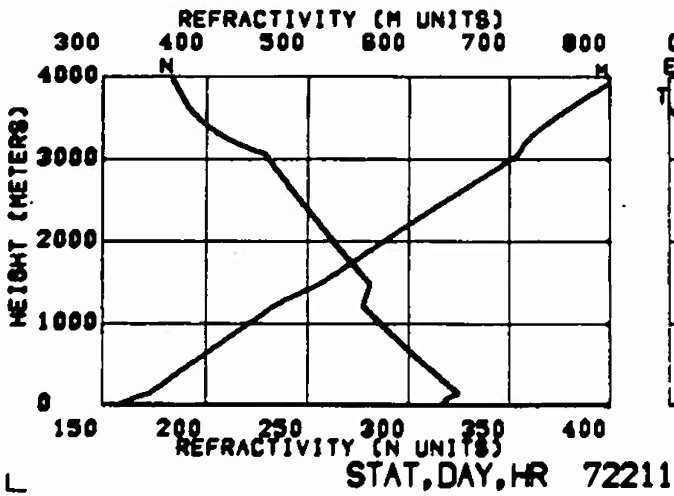
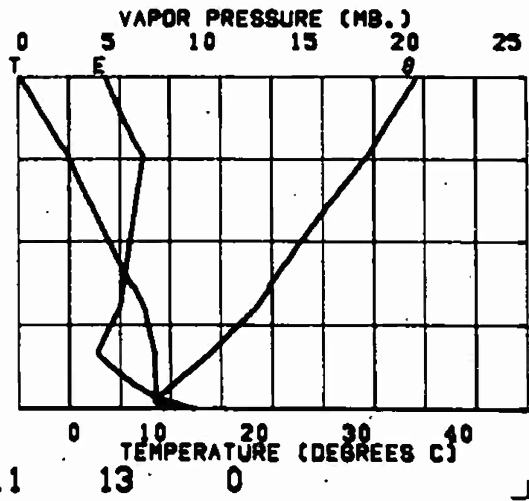
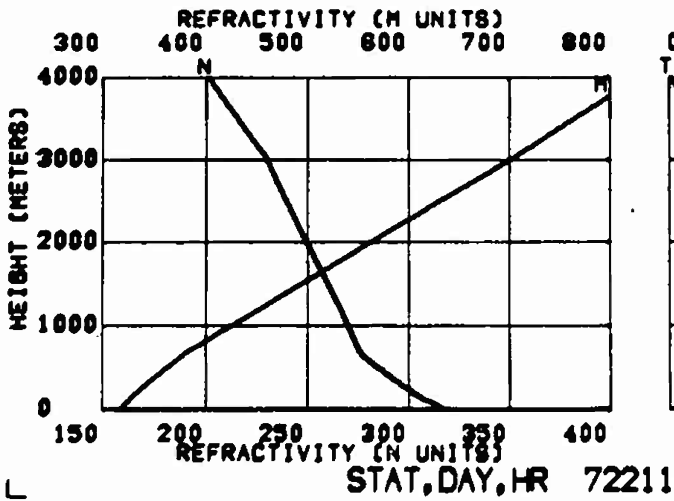
12 12

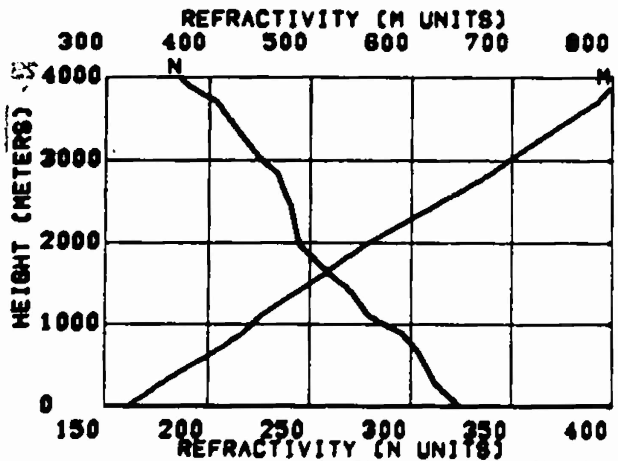




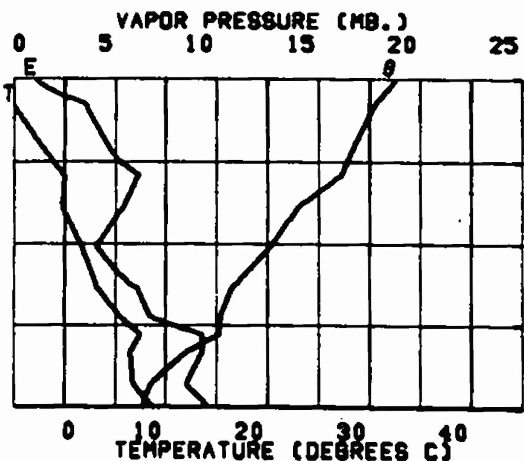




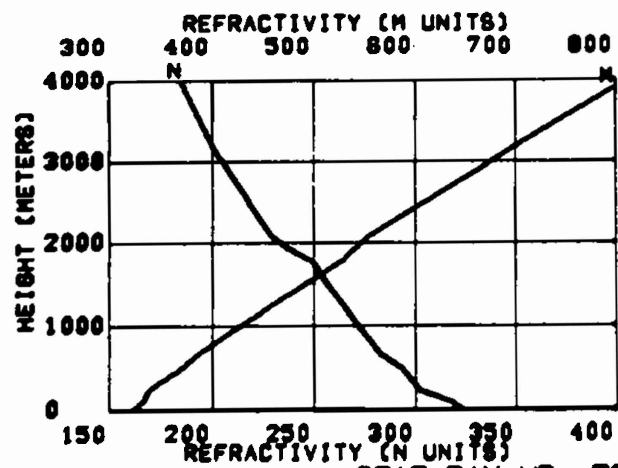




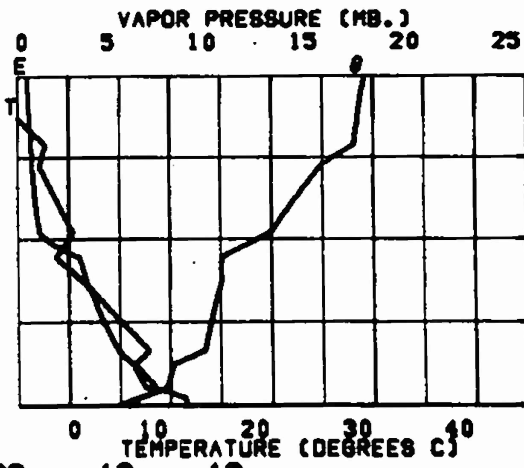
STAT, DAY, HR 72232



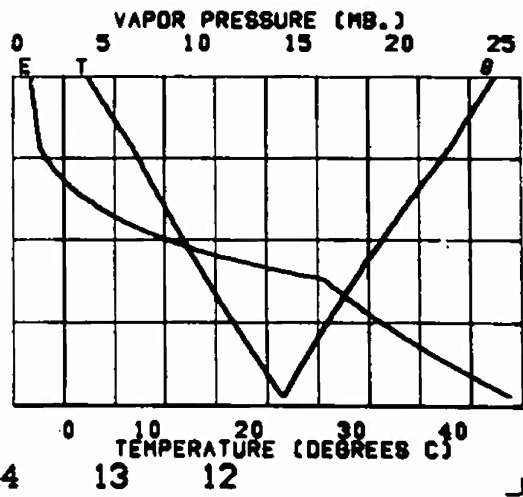
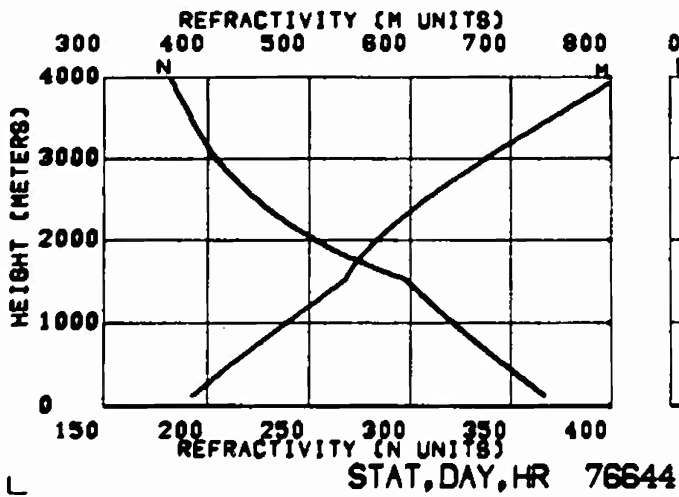
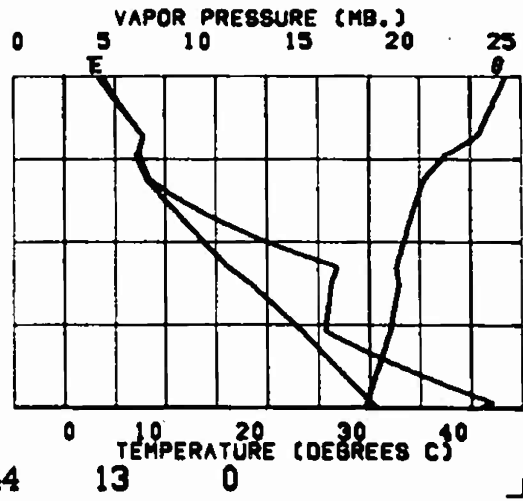
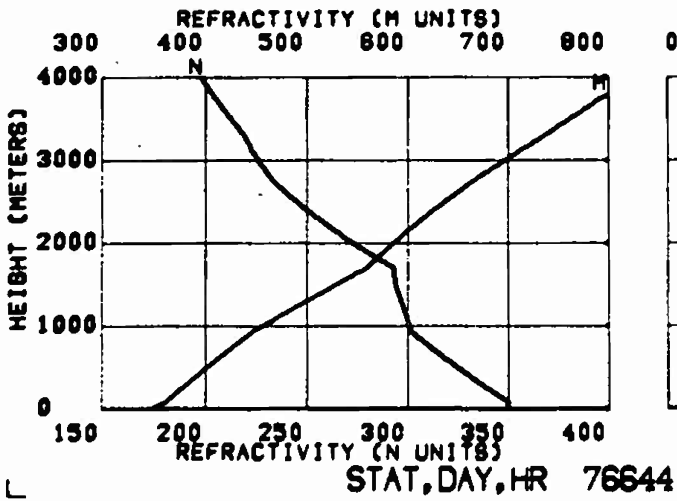
13 0

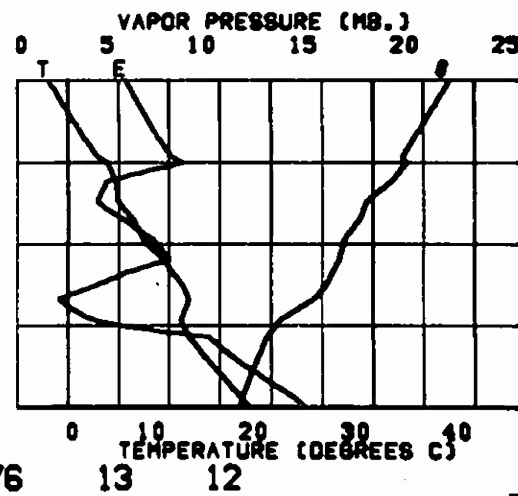
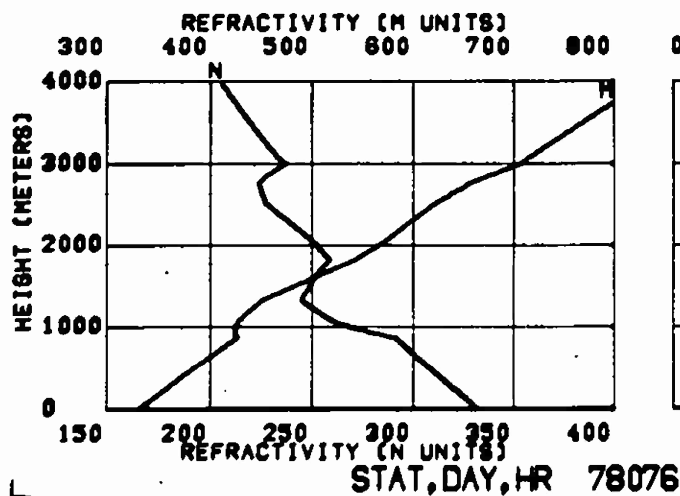
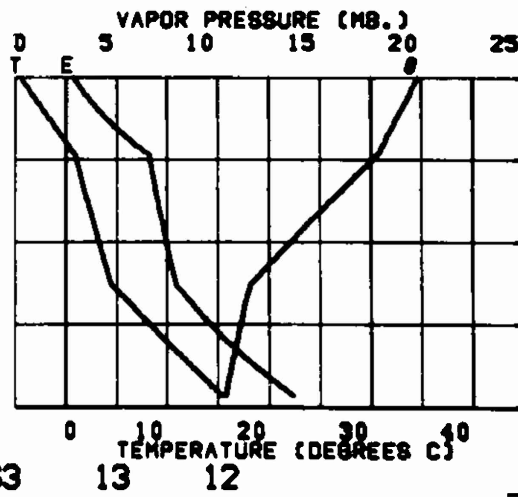
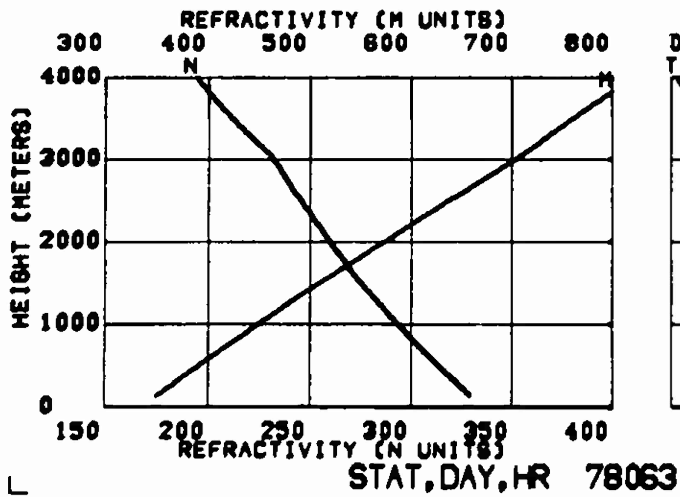


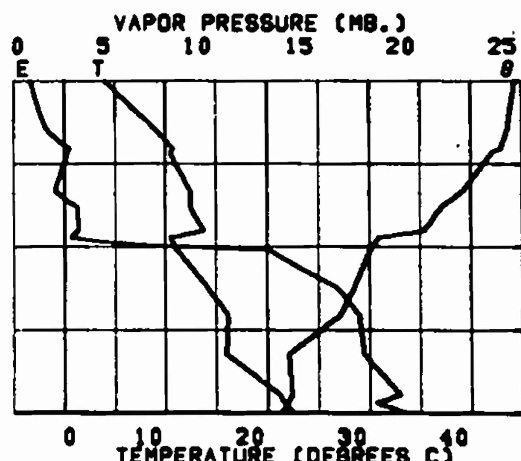
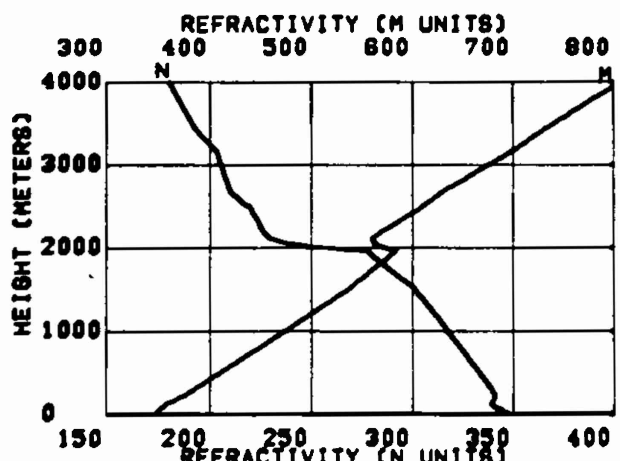
STAT, DAY, HR 72232



13 12

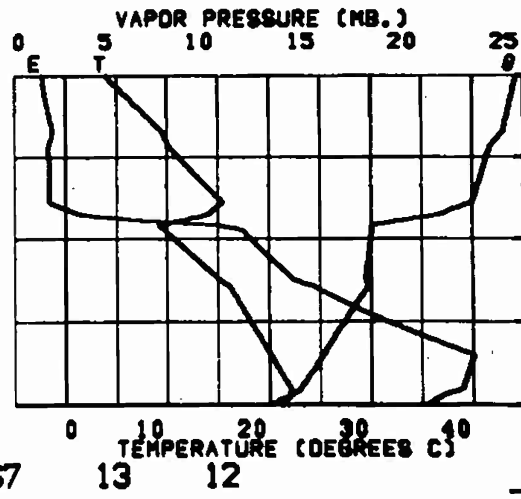
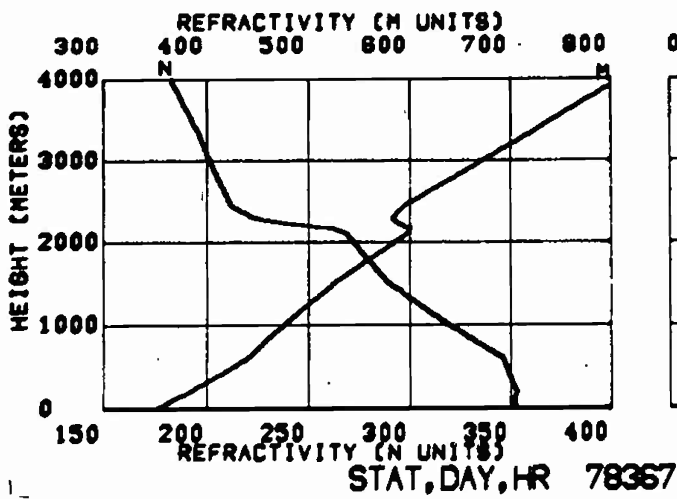
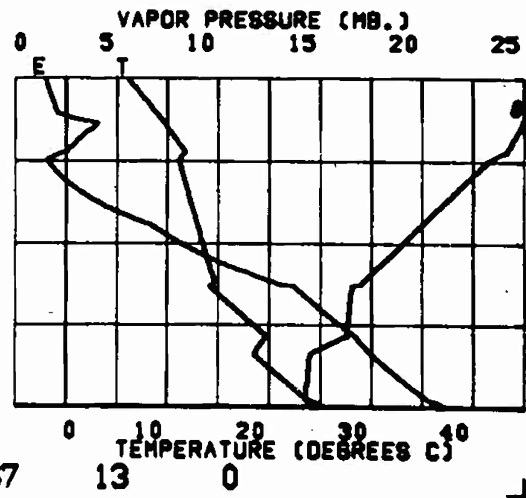
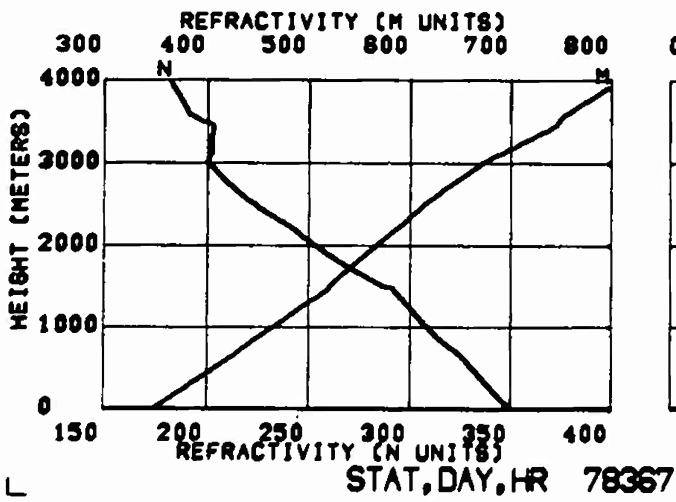


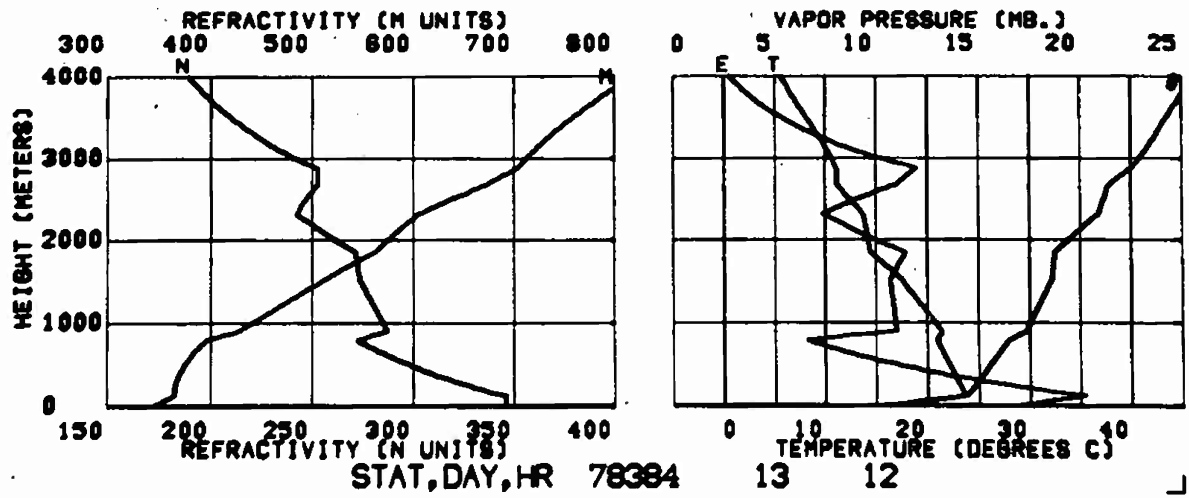
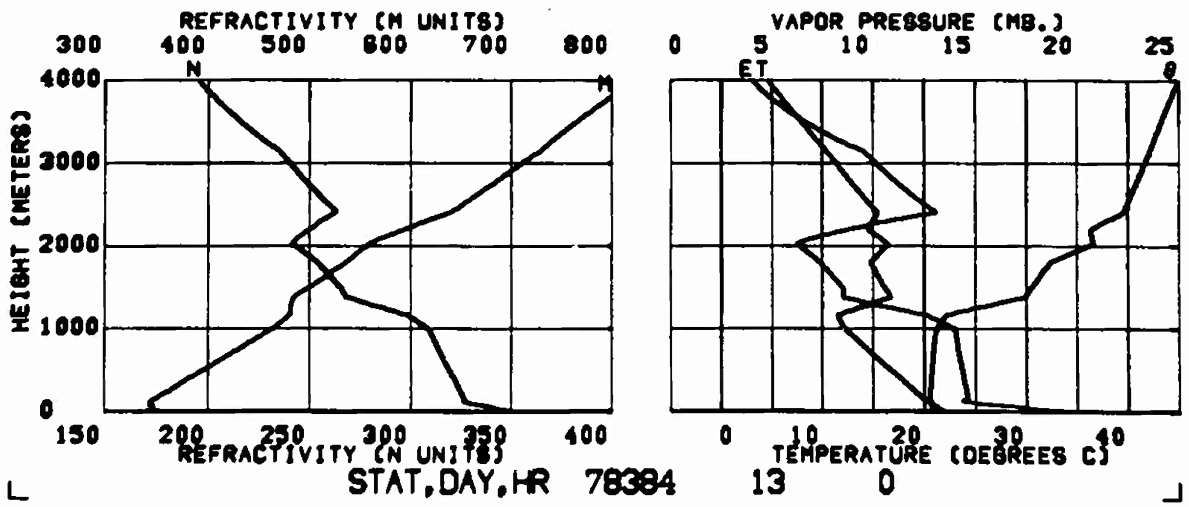


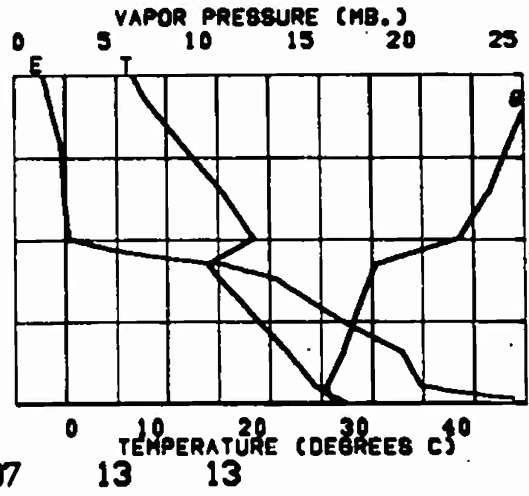
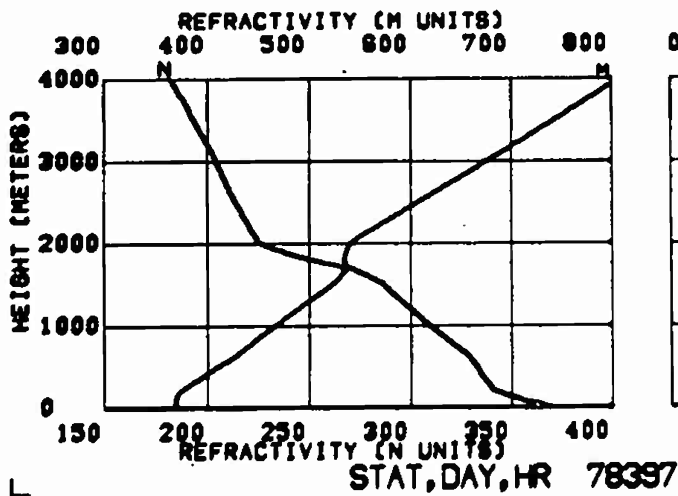
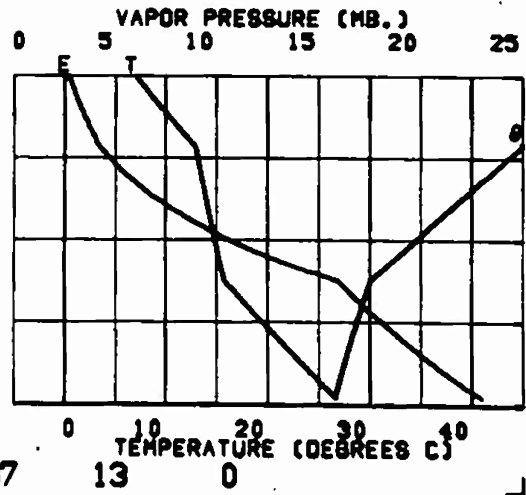
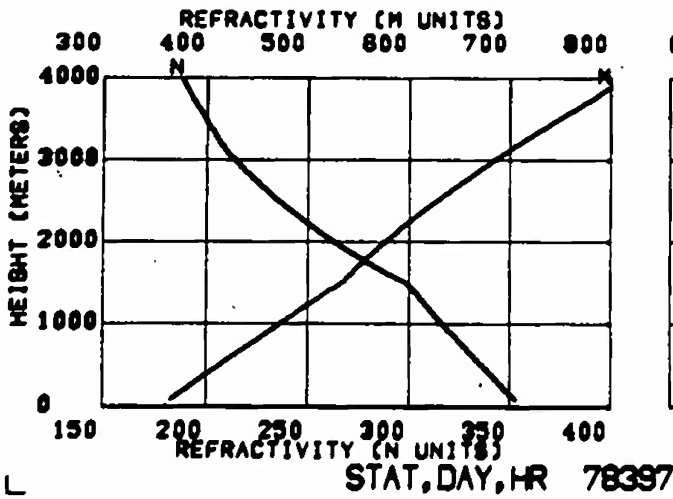


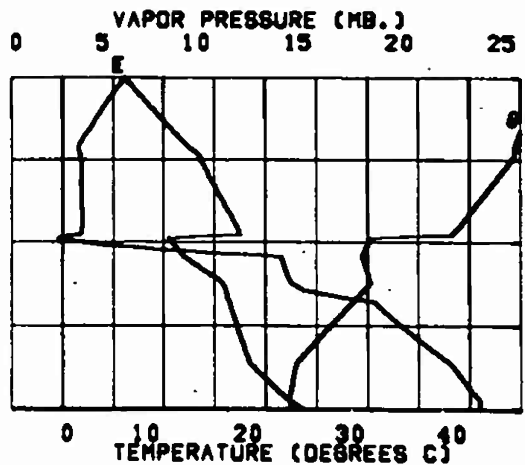
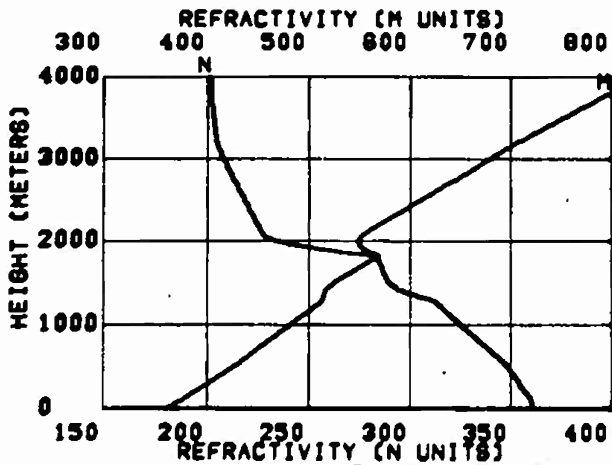
STAT, DAY, HR 78118

13 12



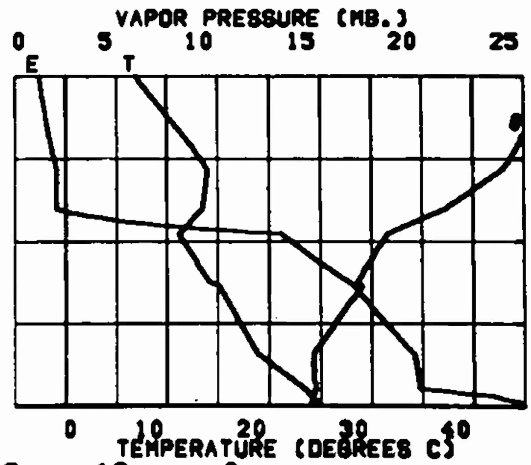
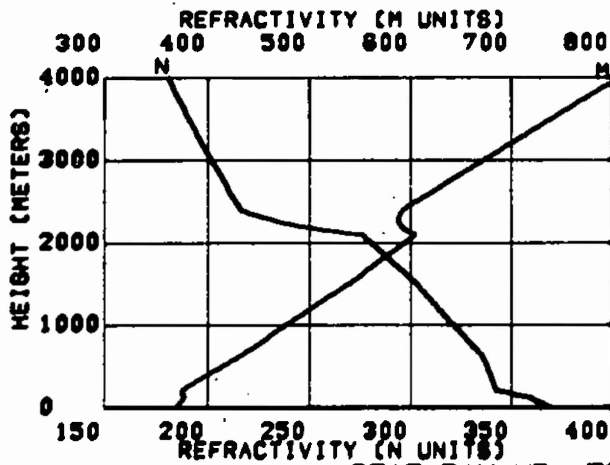






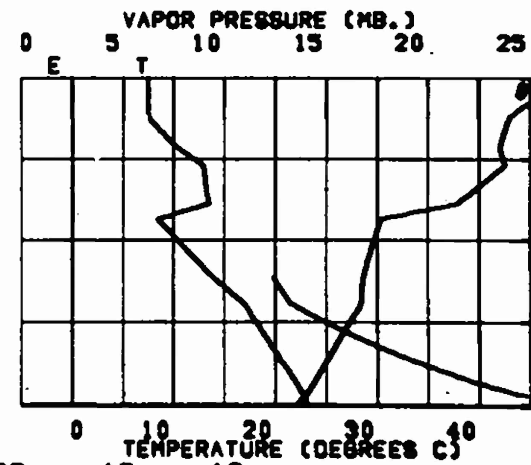
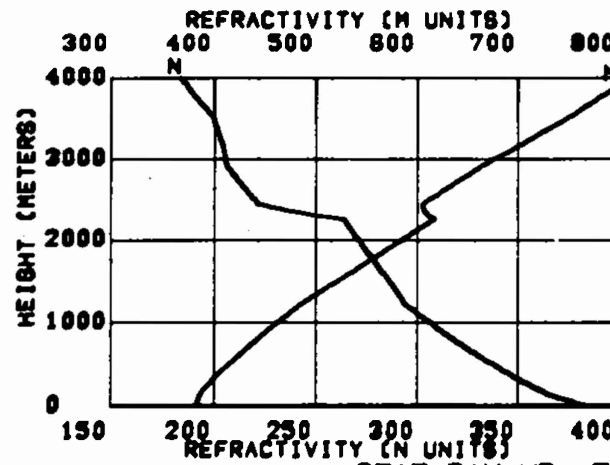
STAT, DAY, HR 78486

13 1



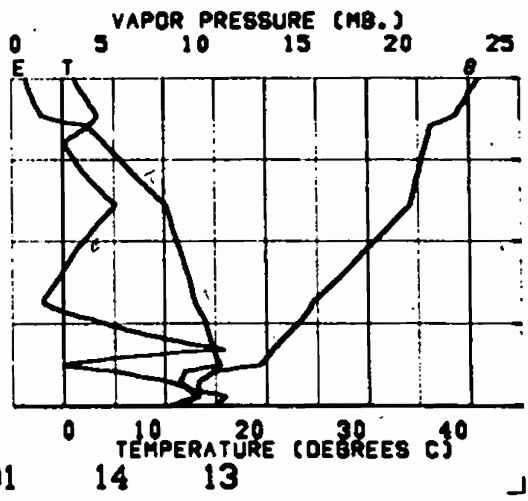
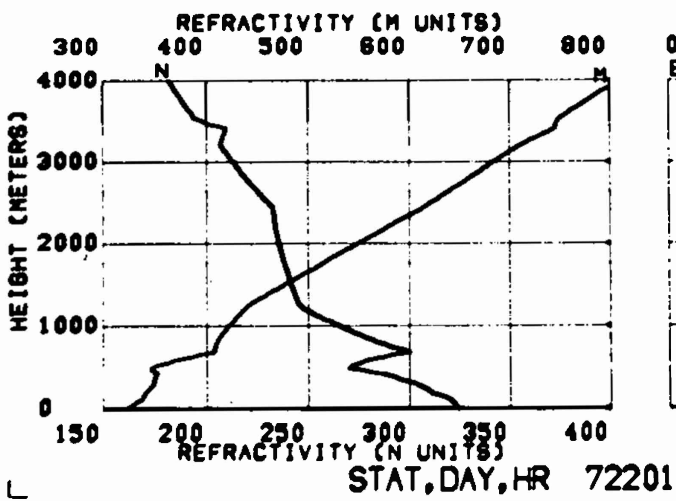
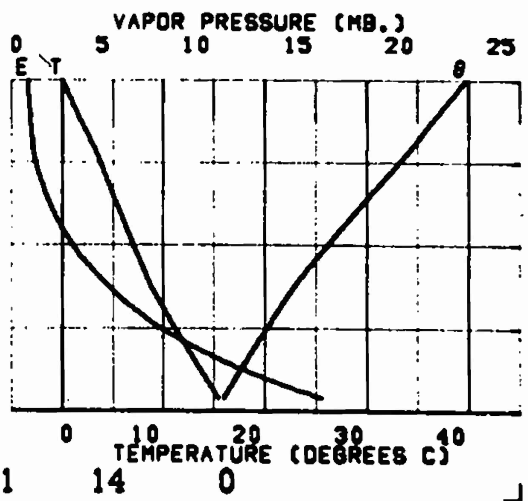
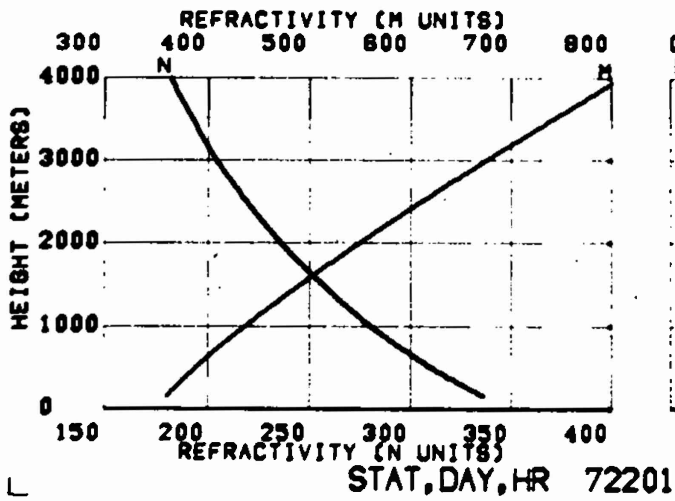
STAT, DAY, HR 78526

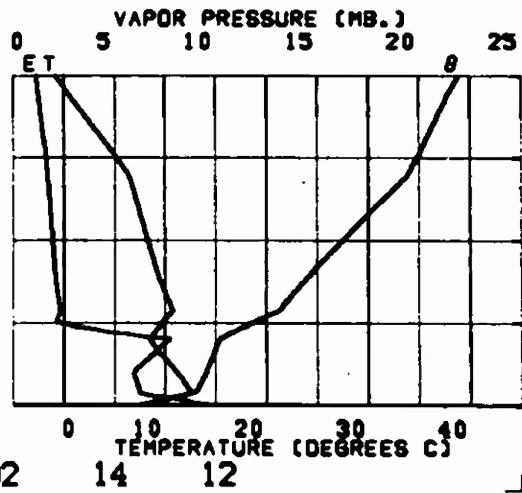
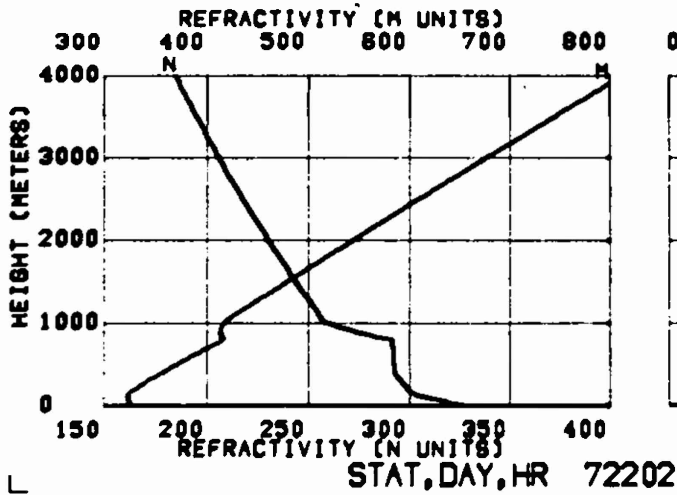
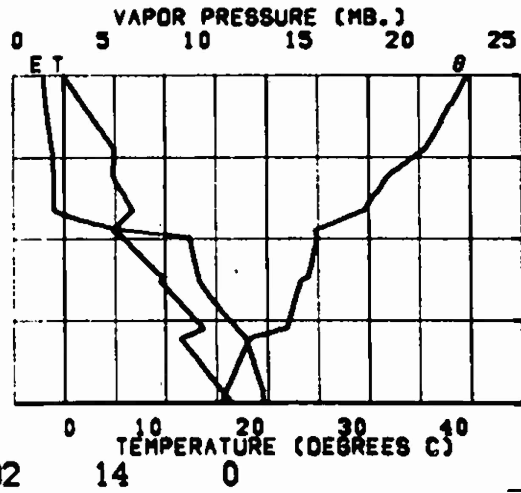
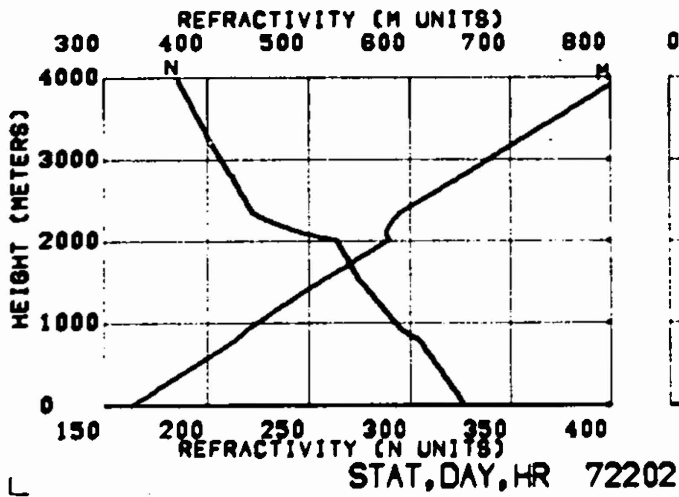
13 0

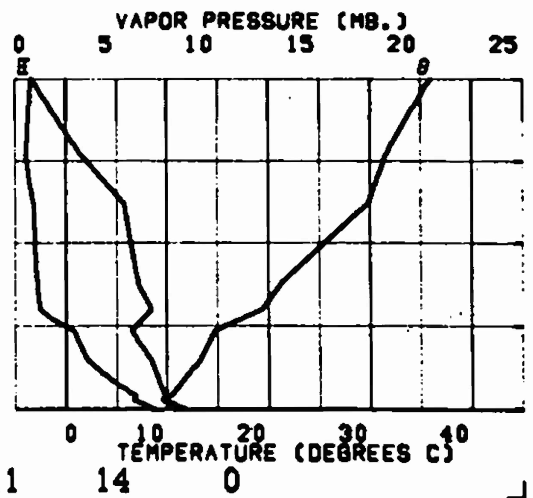
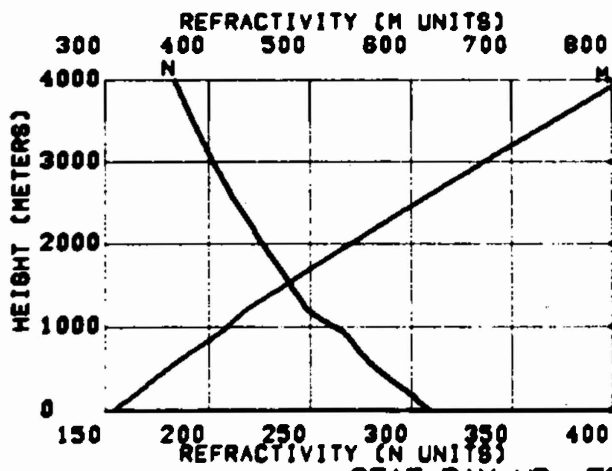


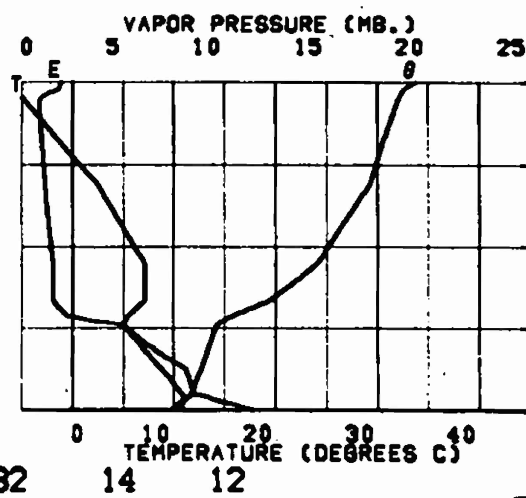
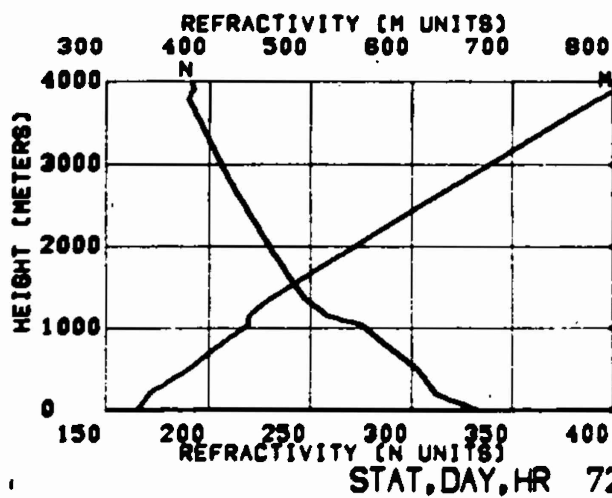
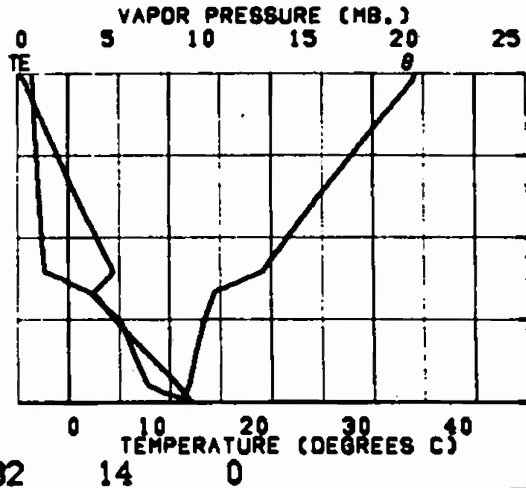
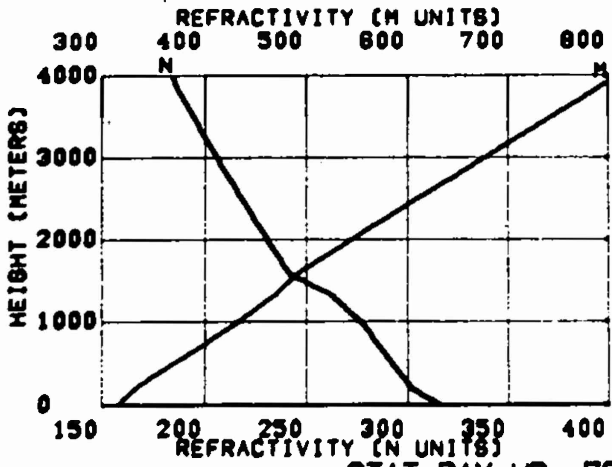
STAT, DAY, HR 78526

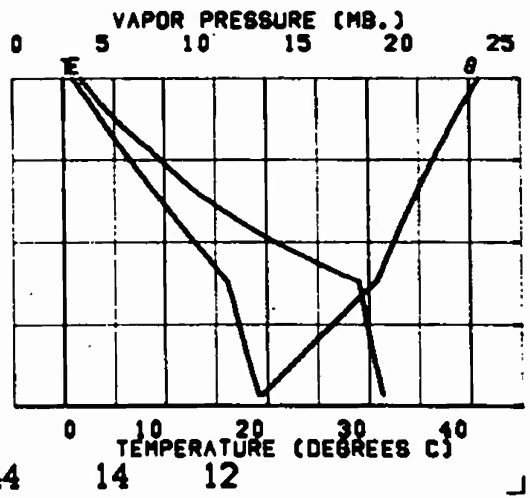
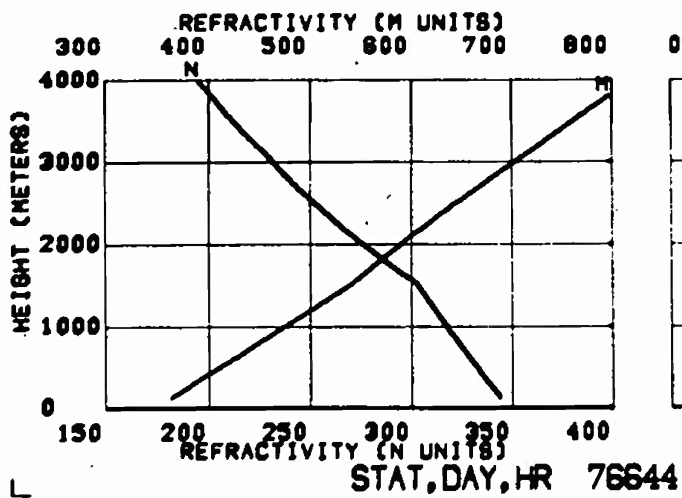
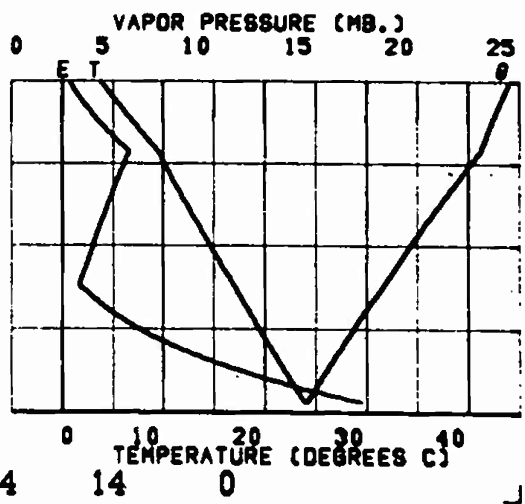
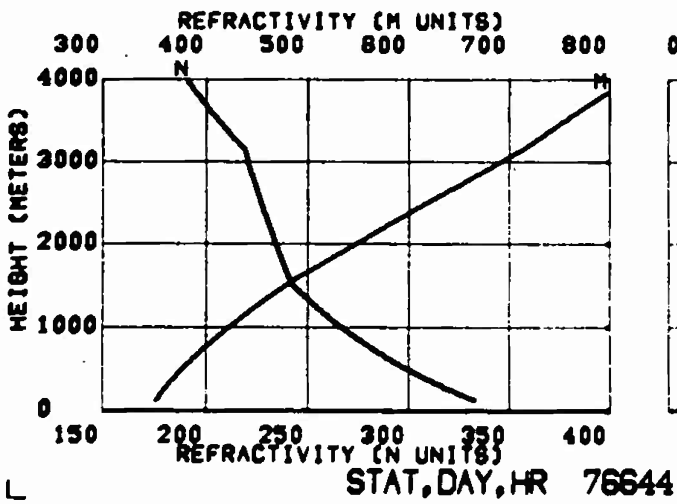
13 12

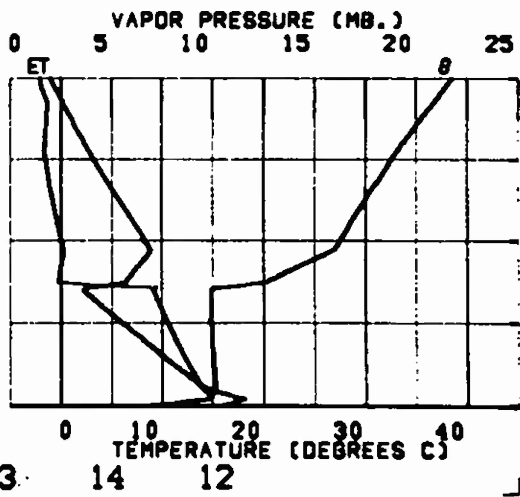
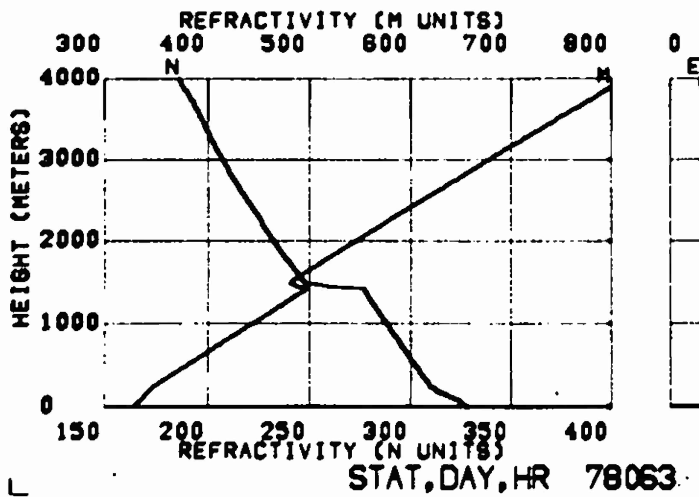
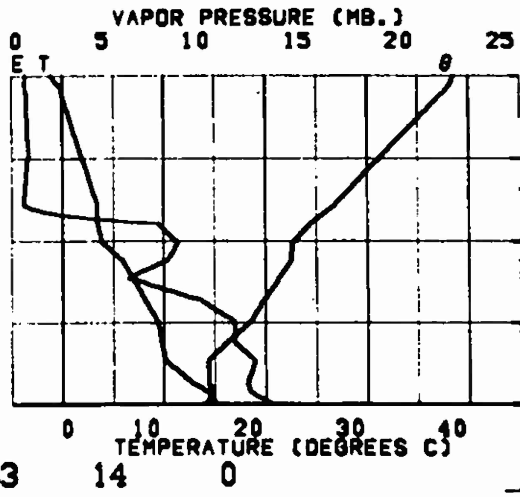
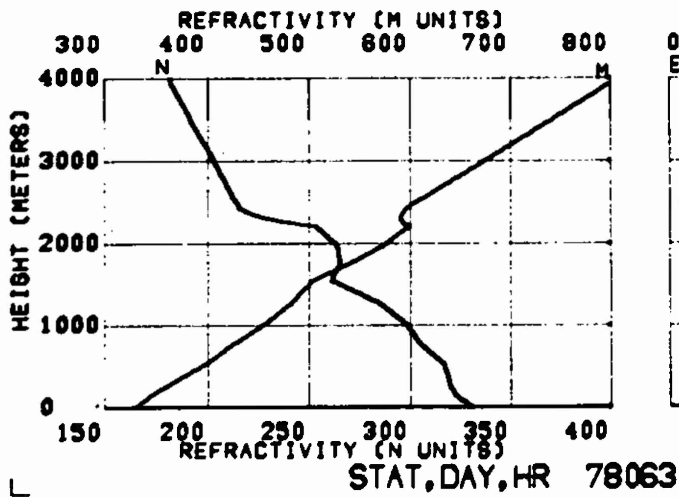


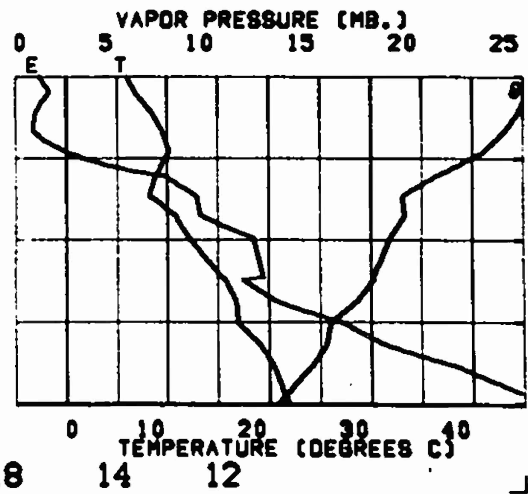
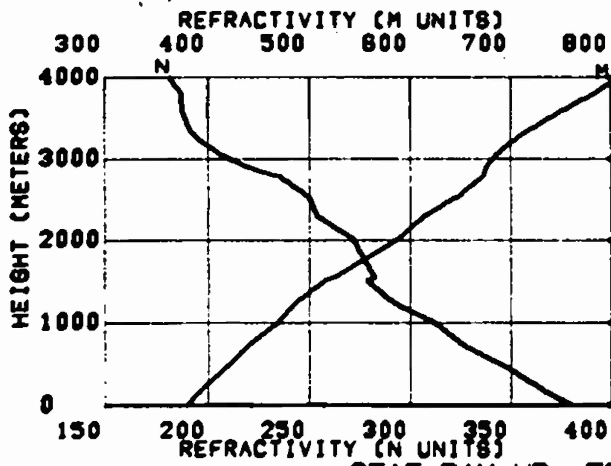
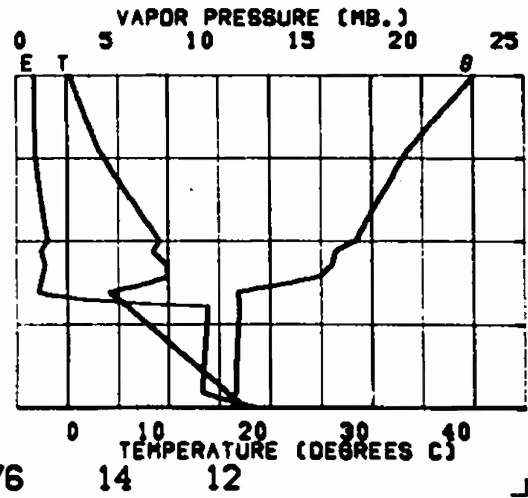
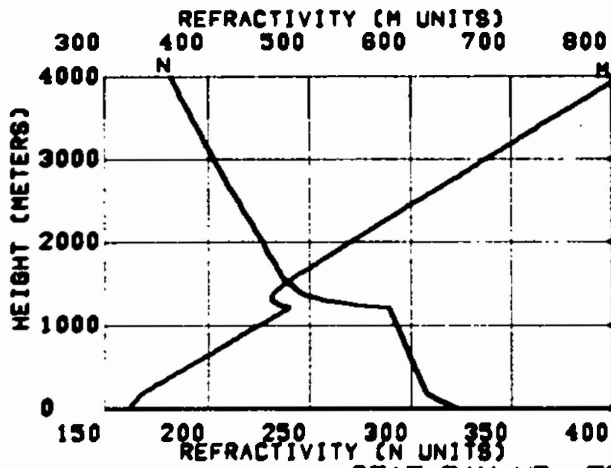


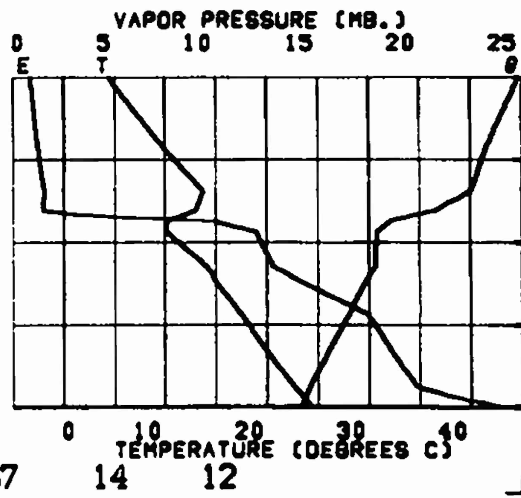
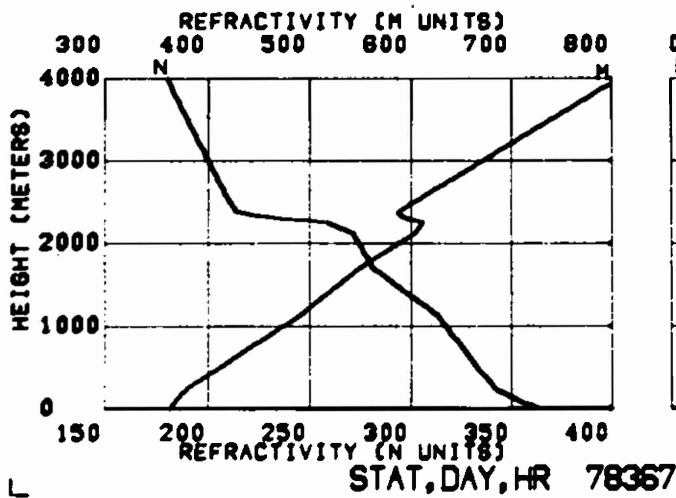
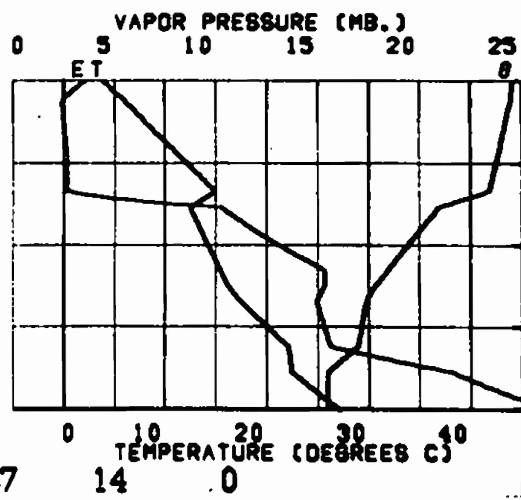
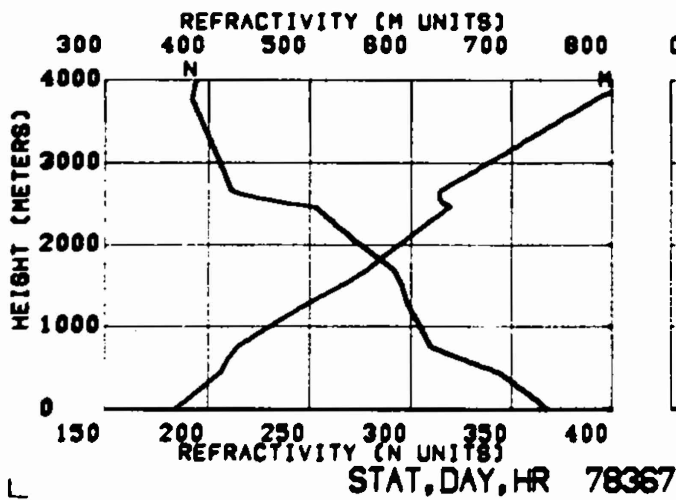


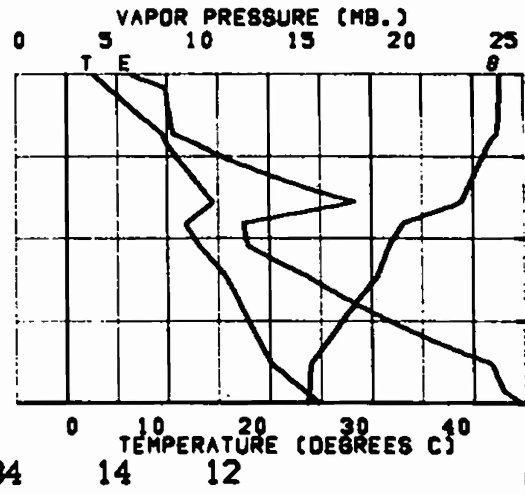
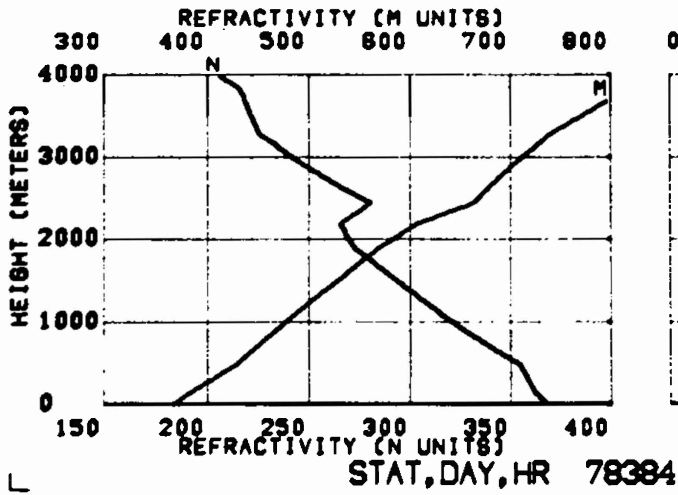
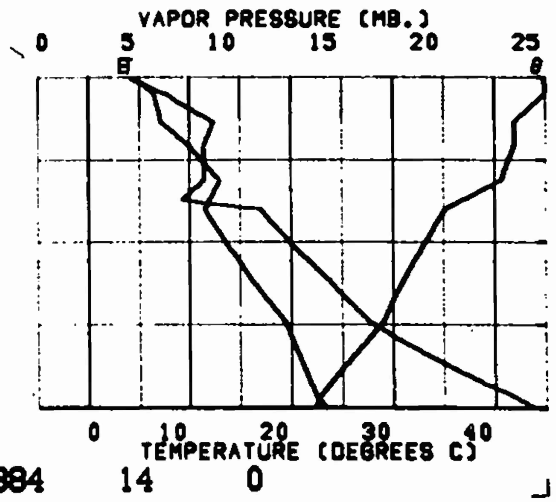
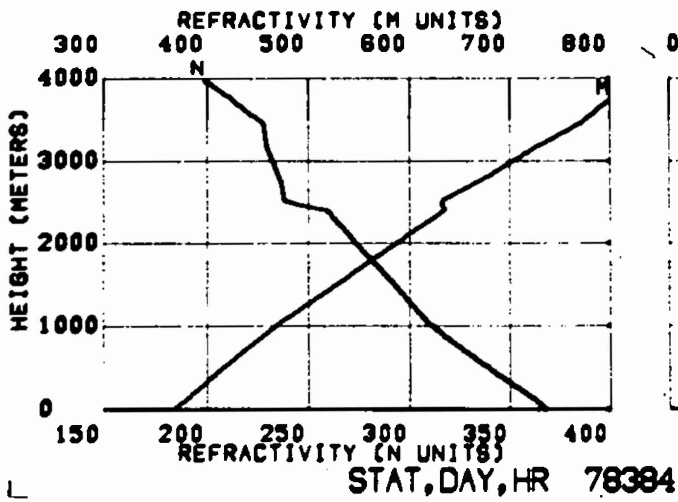


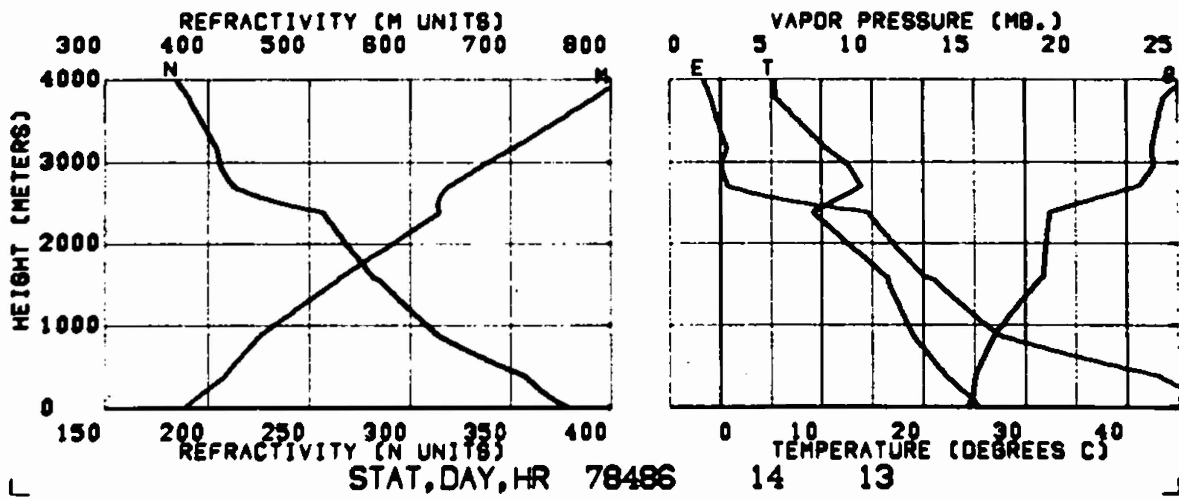


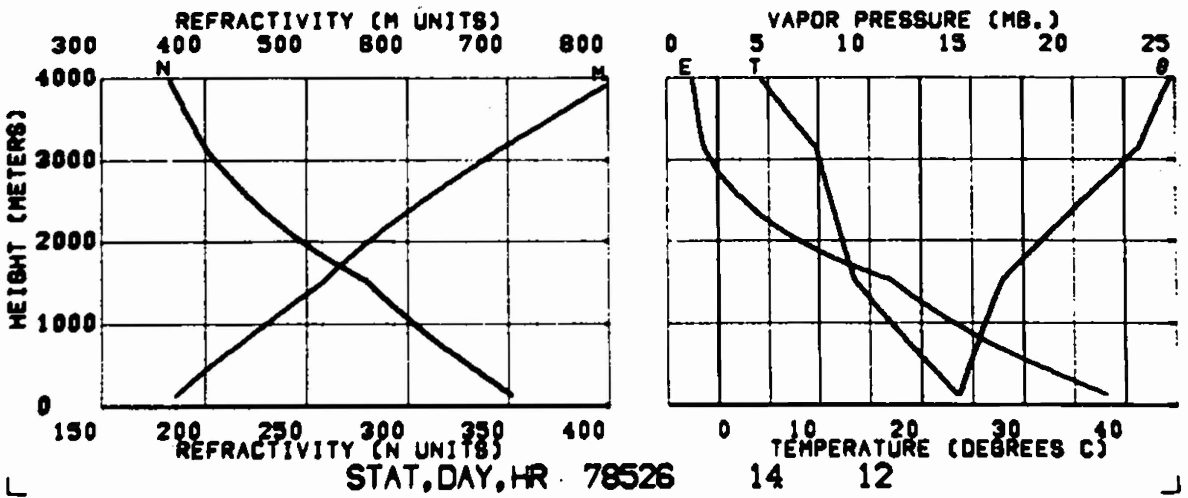
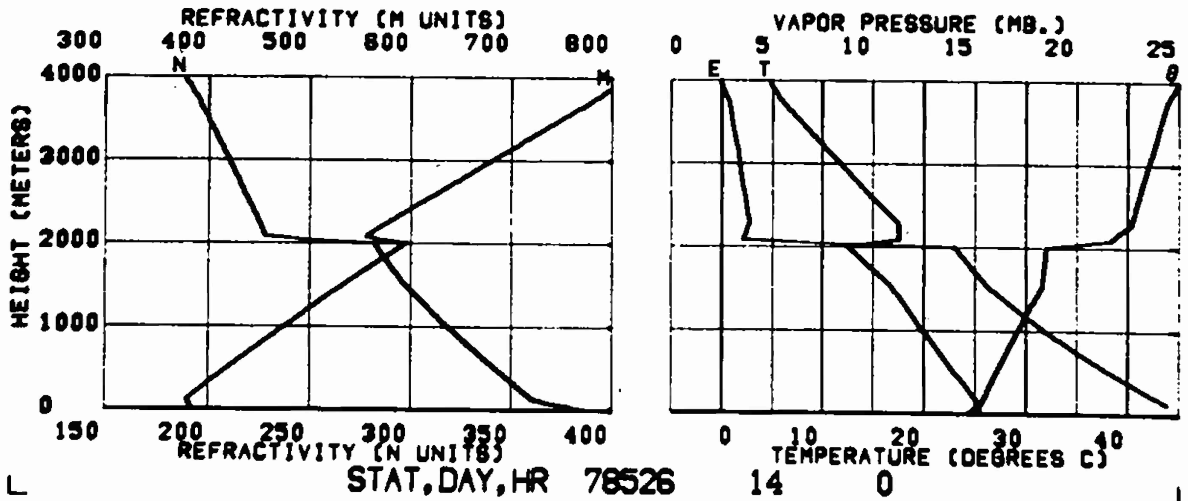


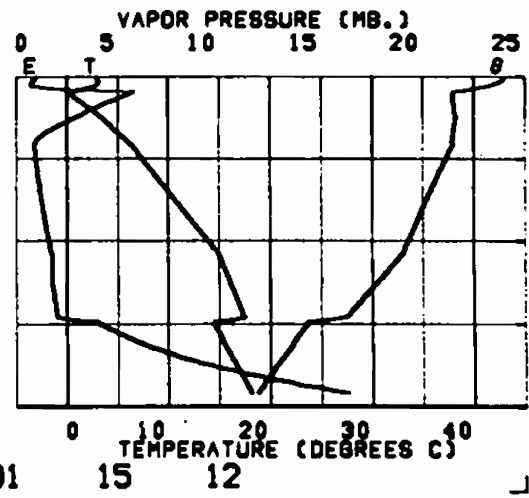
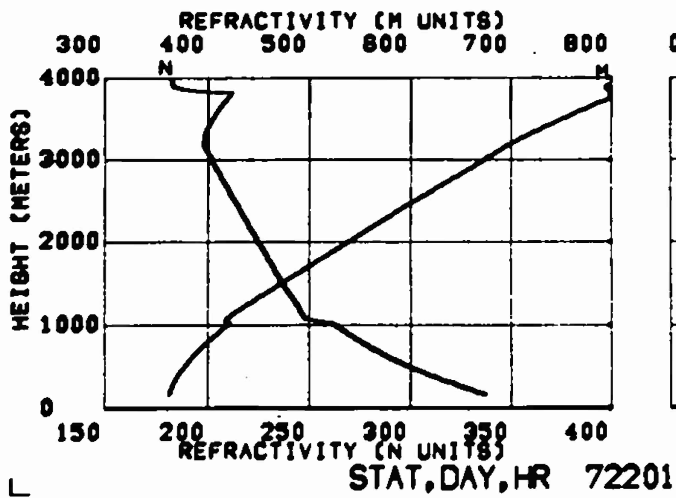
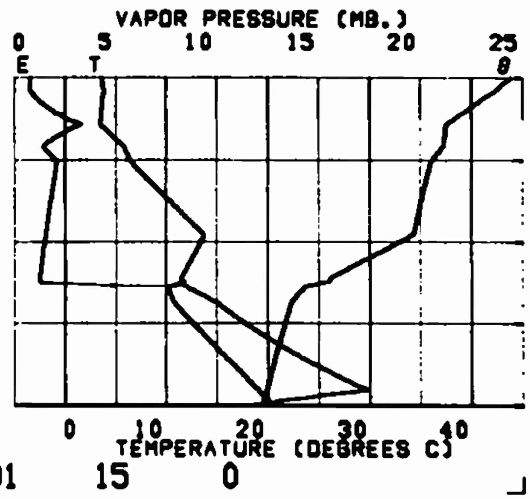
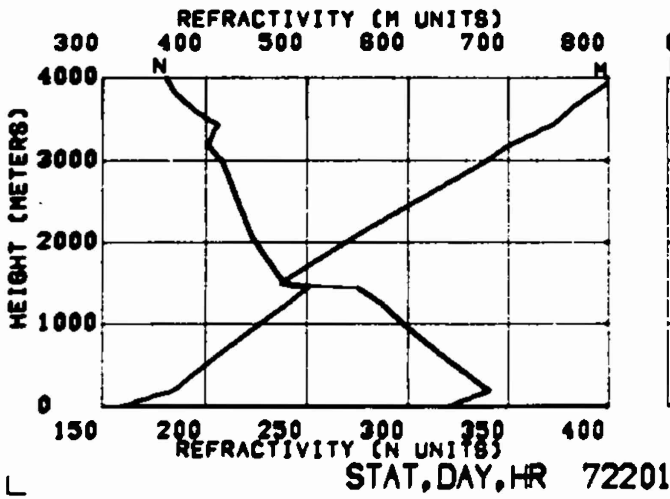


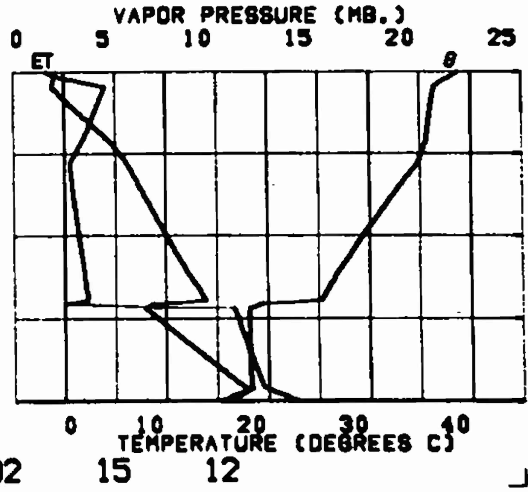
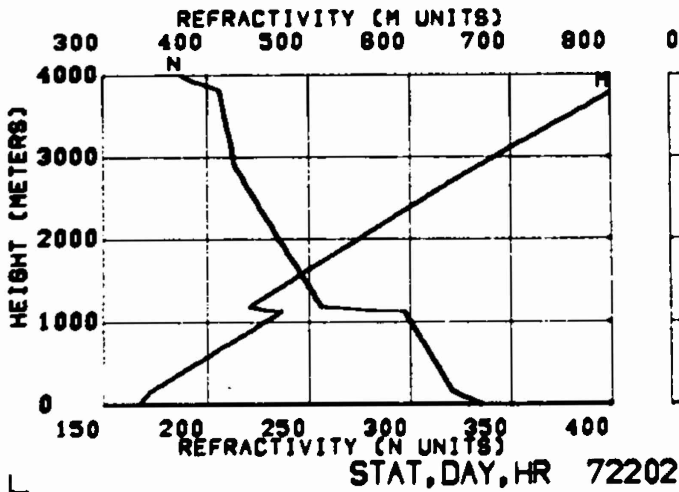
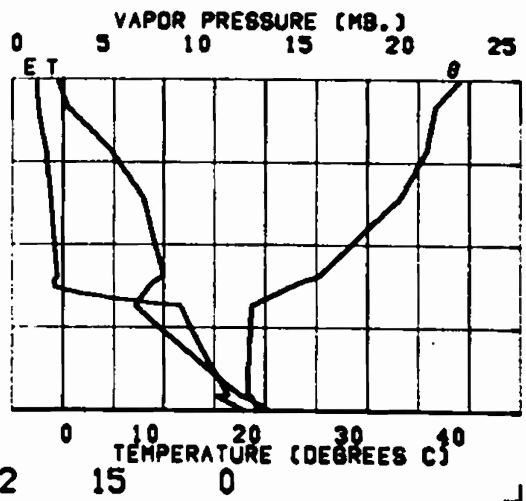
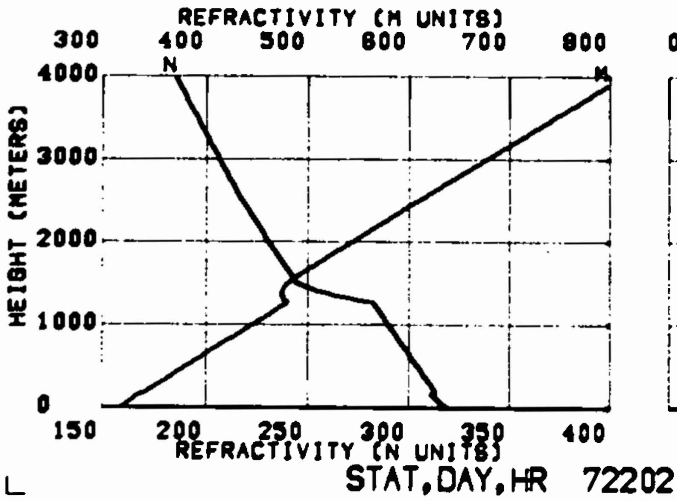


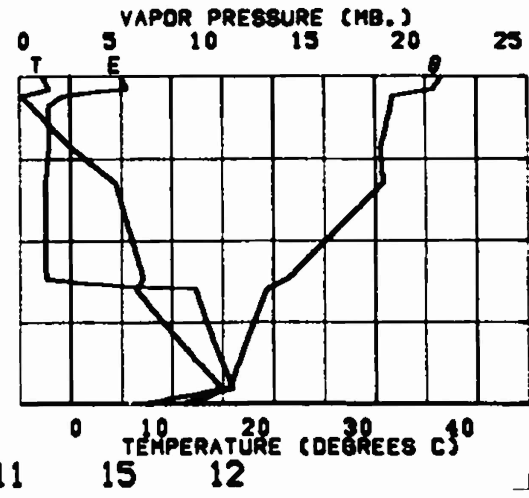
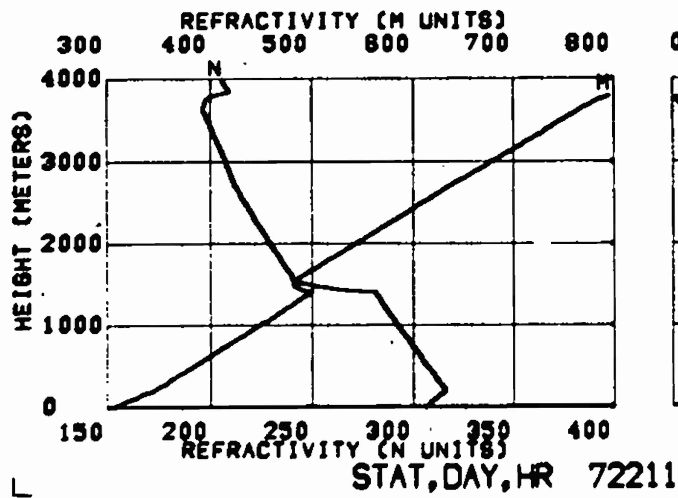
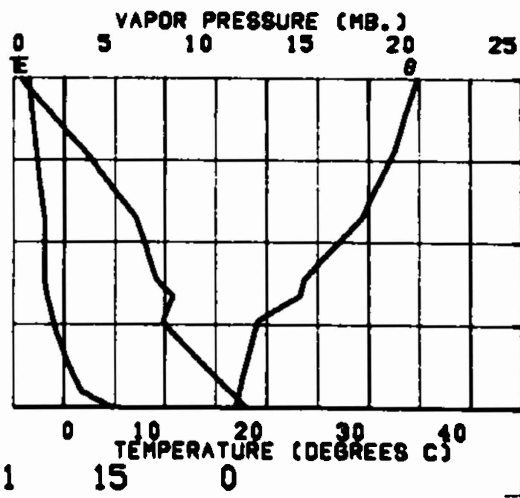
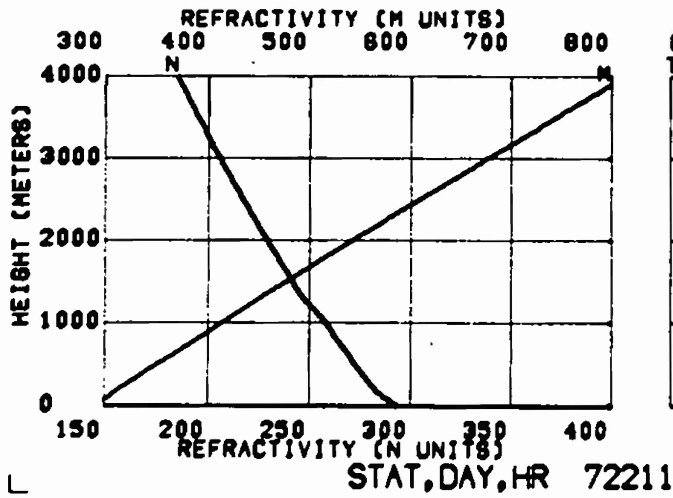


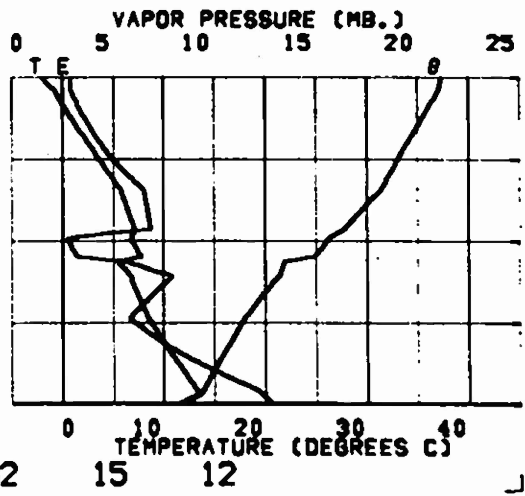
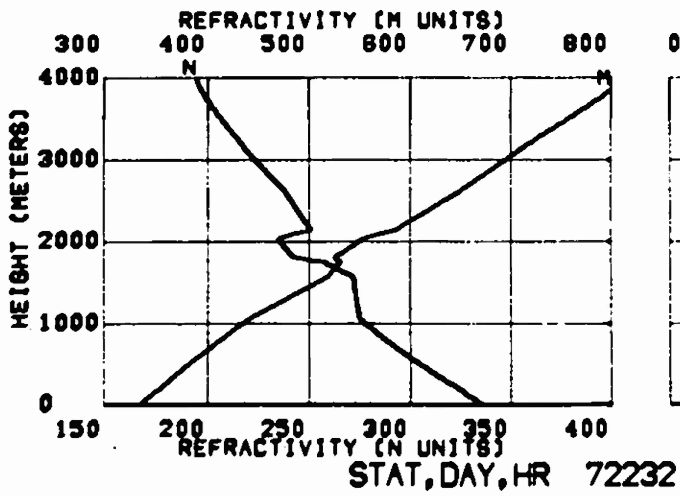
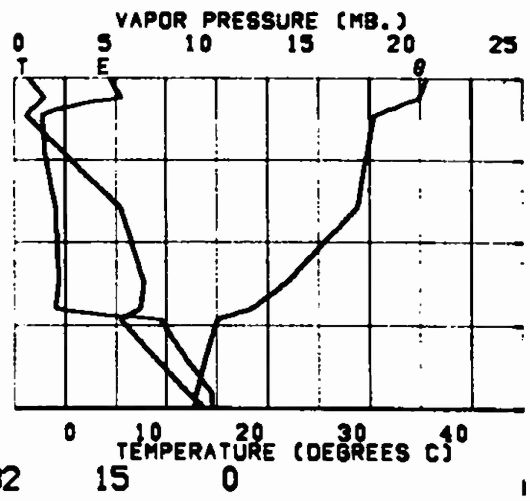
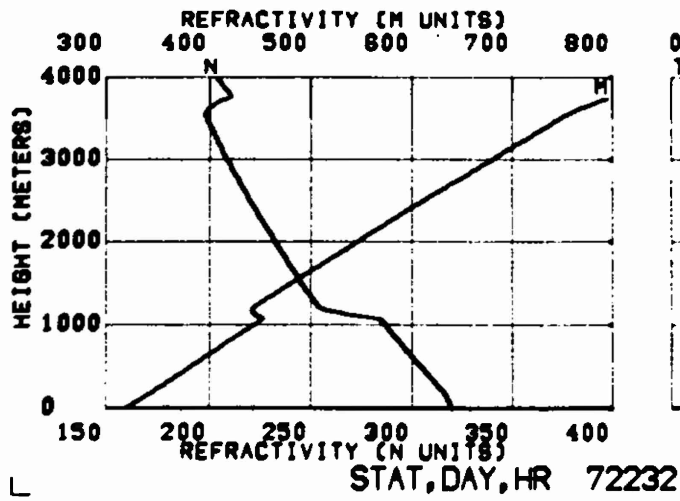


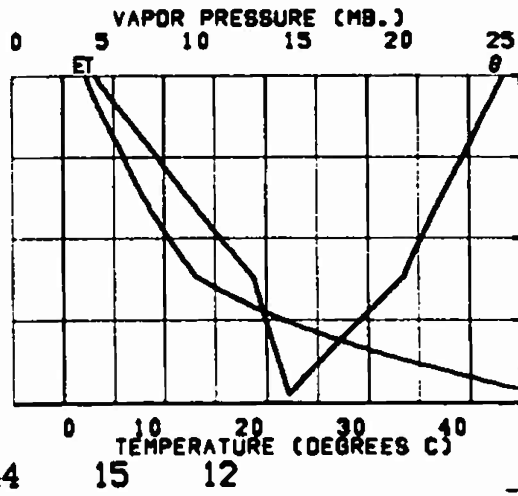
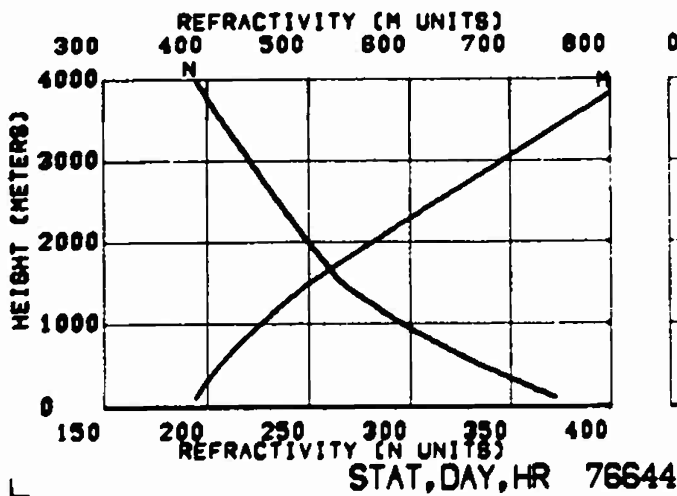
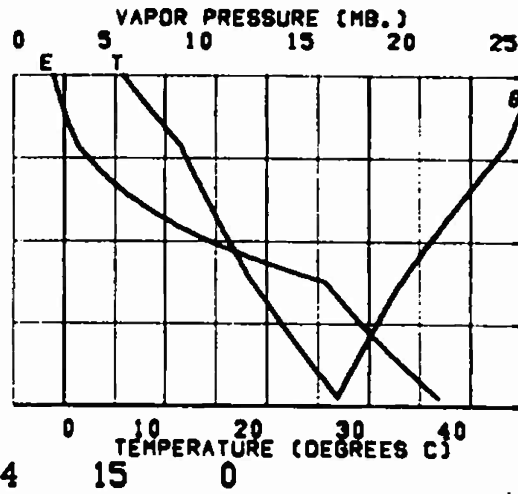
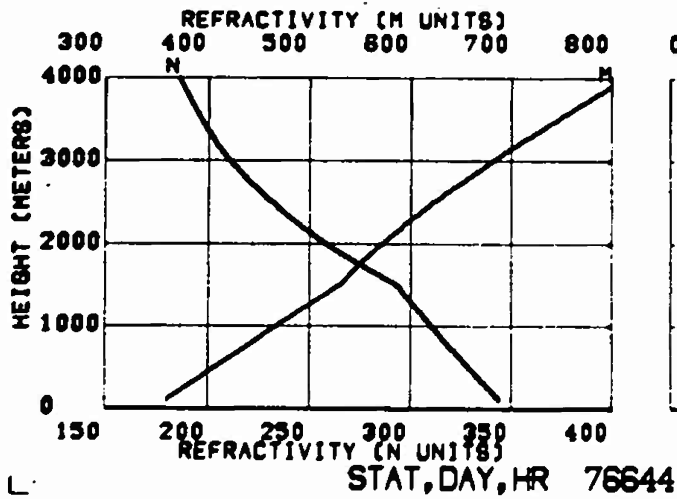


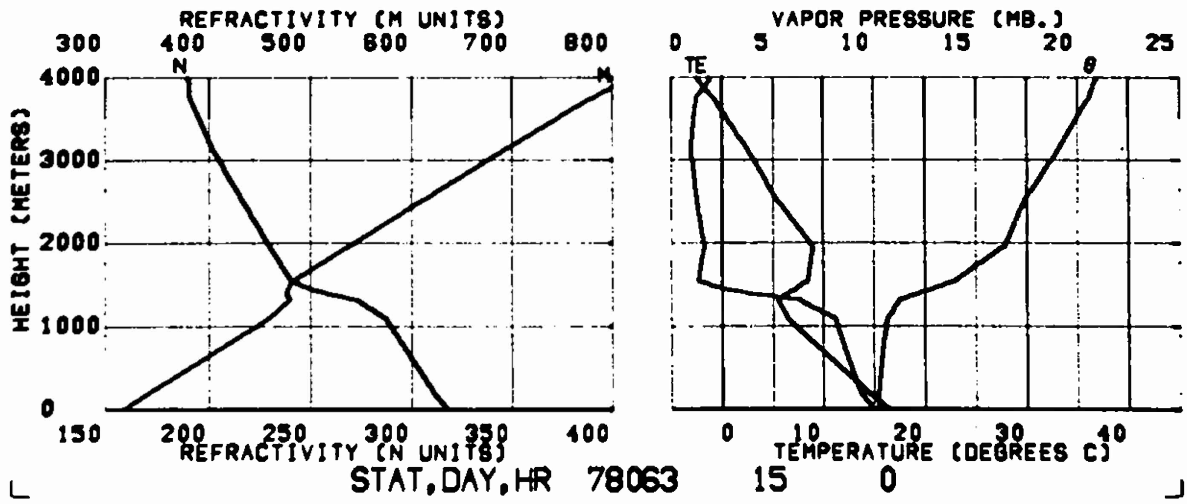


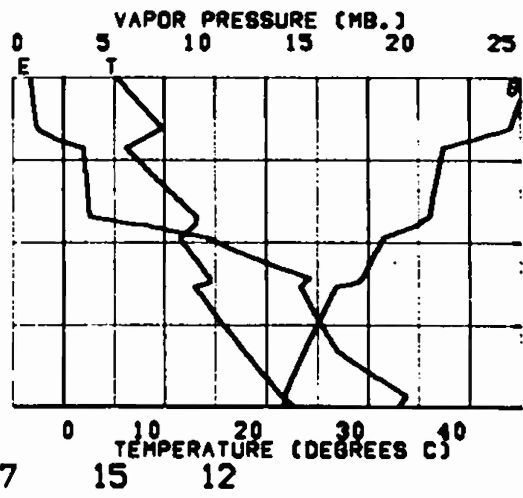
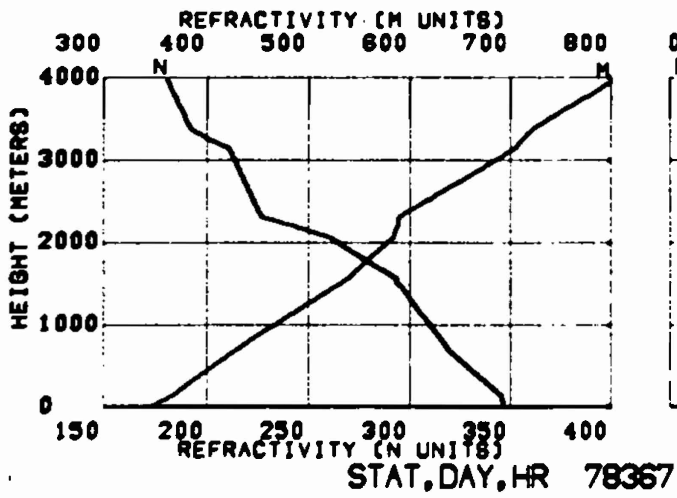
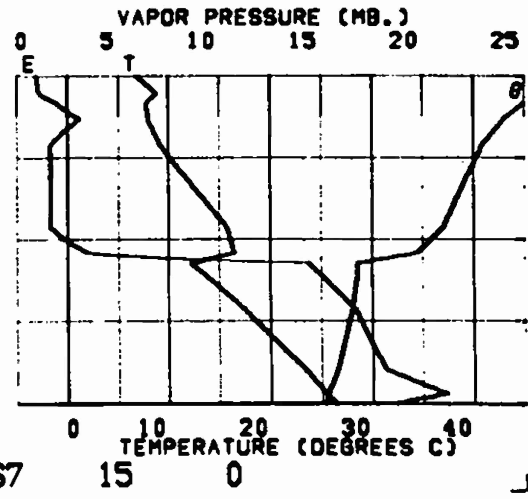
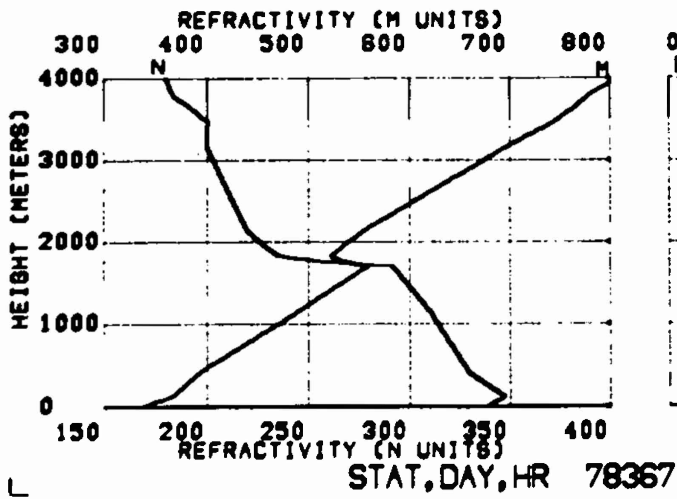


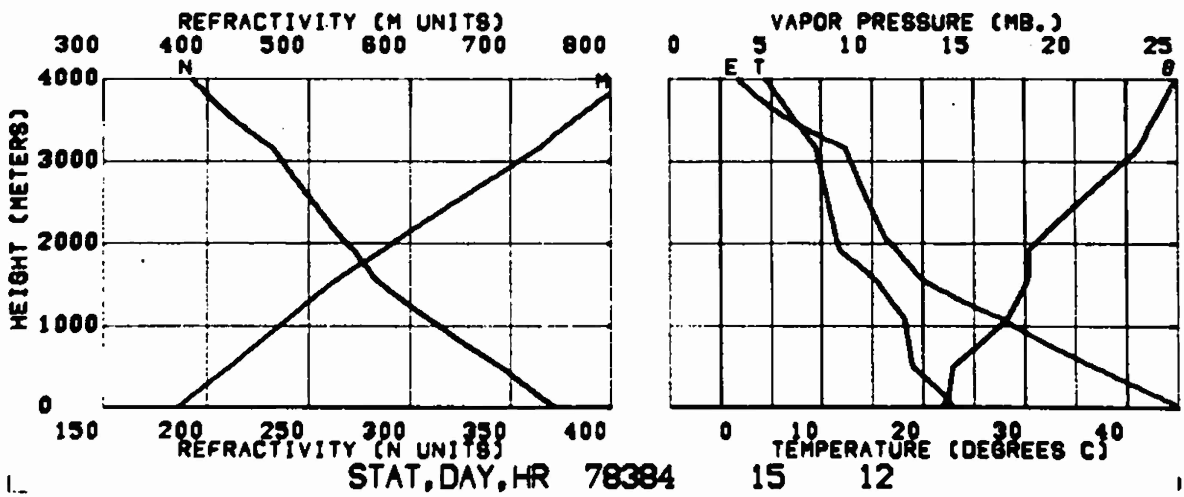
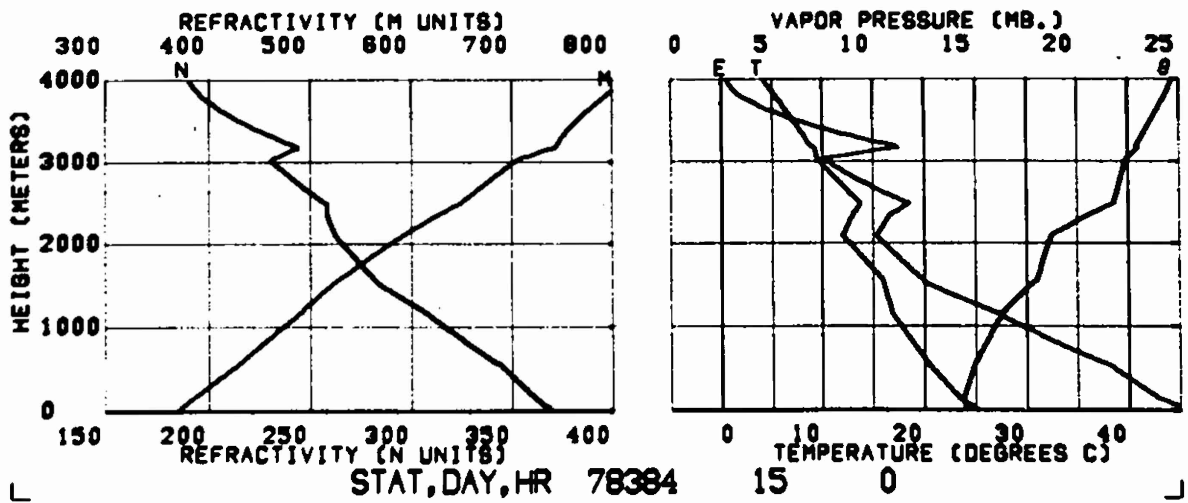


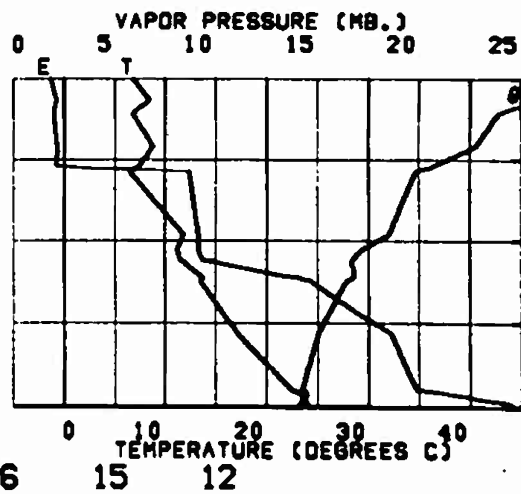
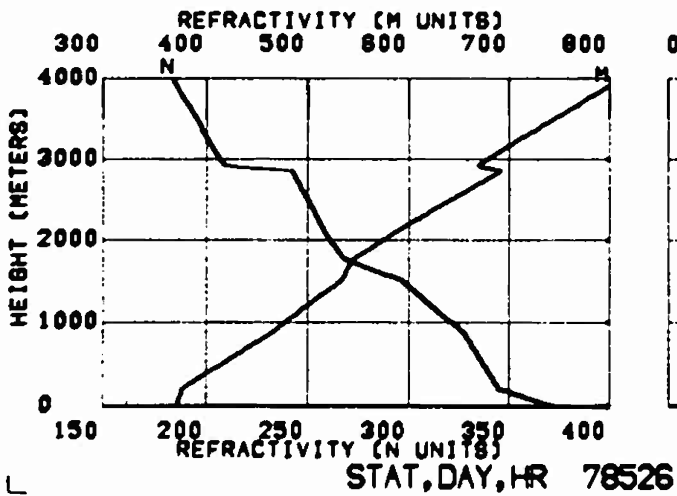
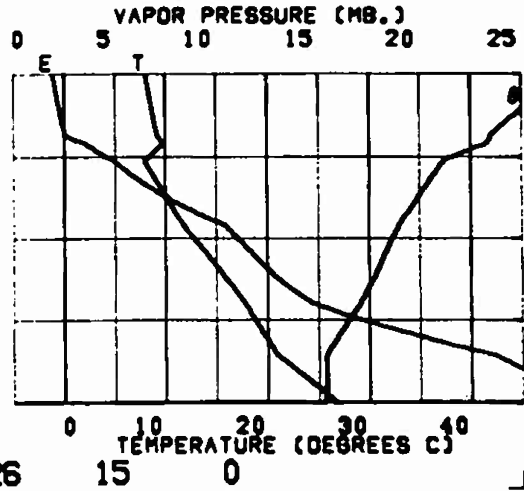
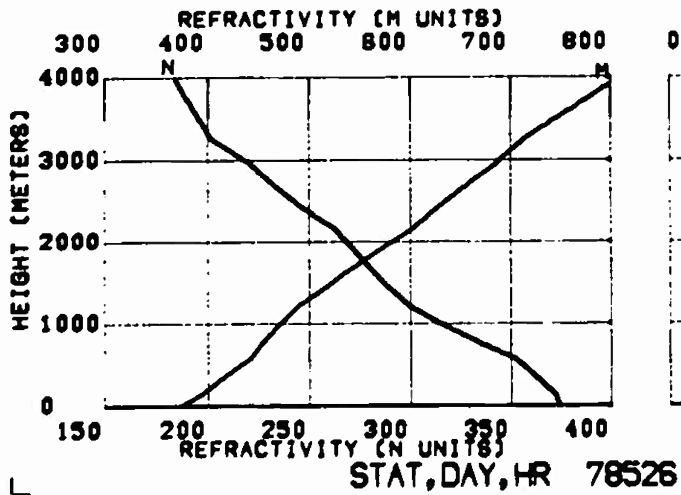


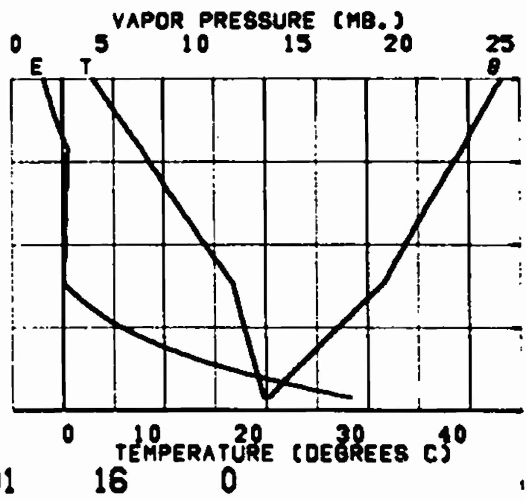
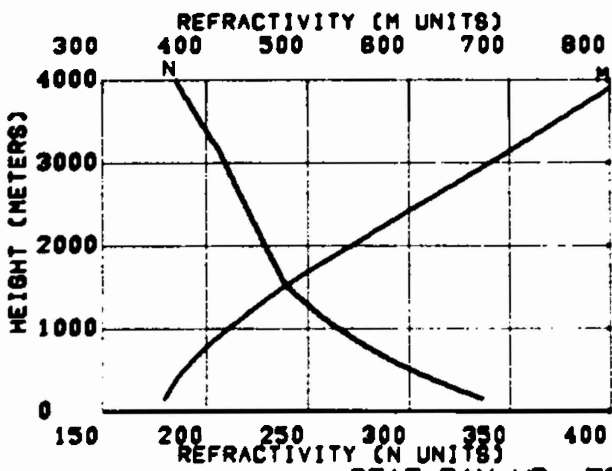


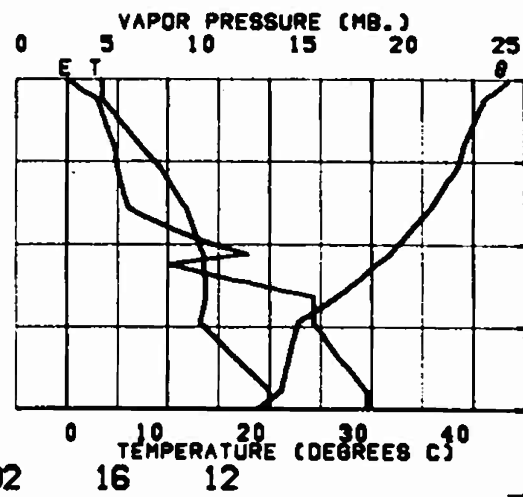
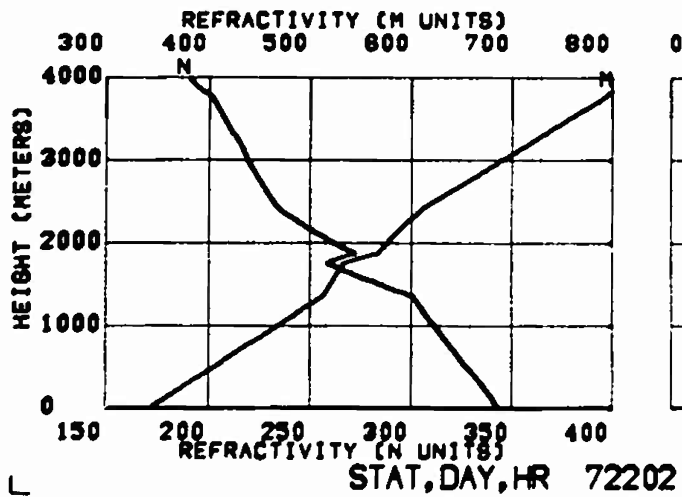
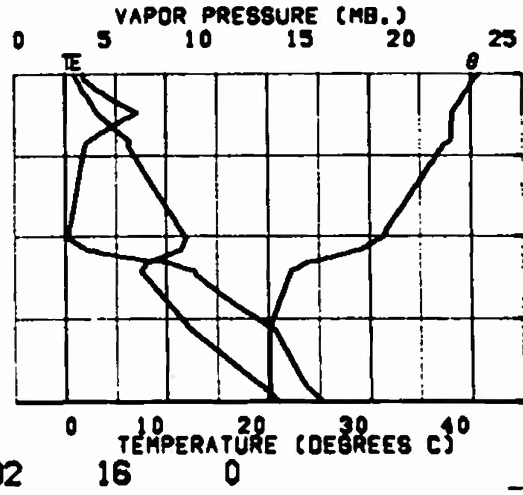
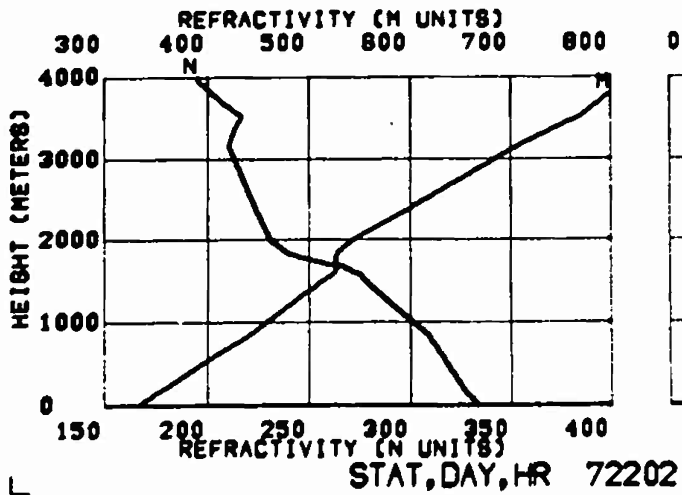


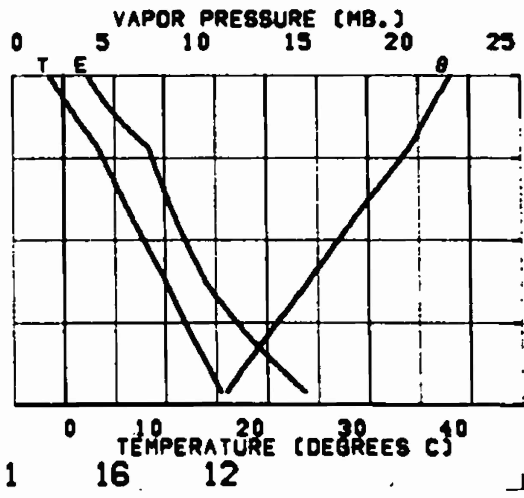
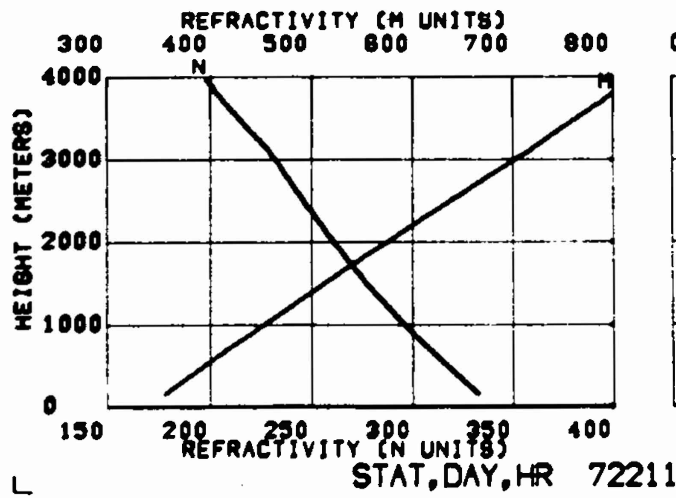
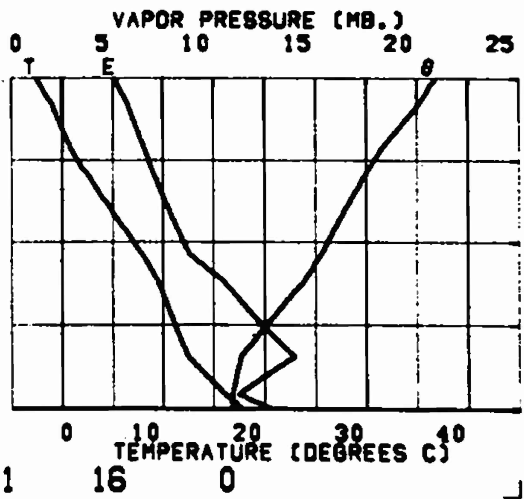
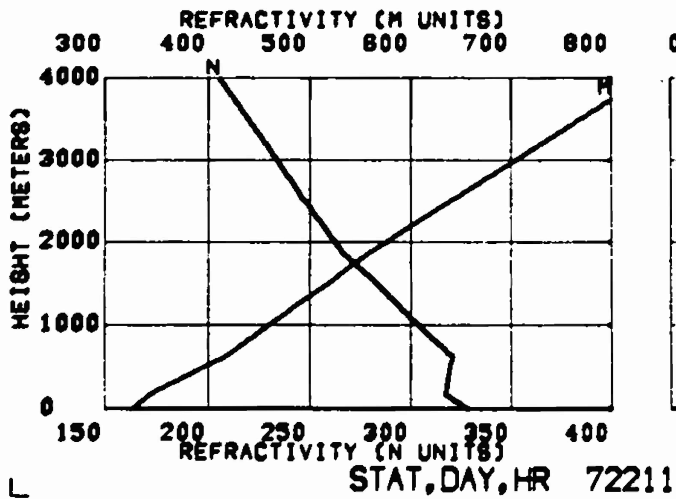


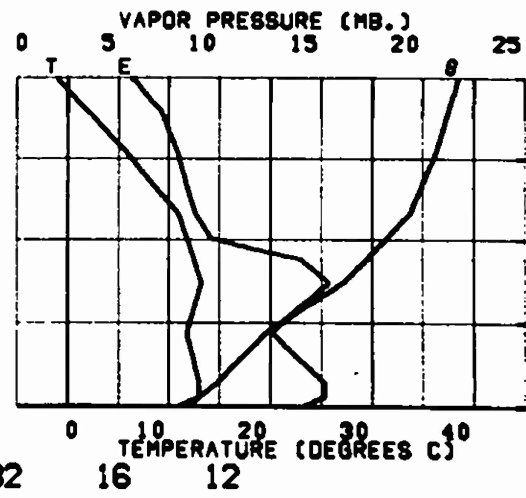
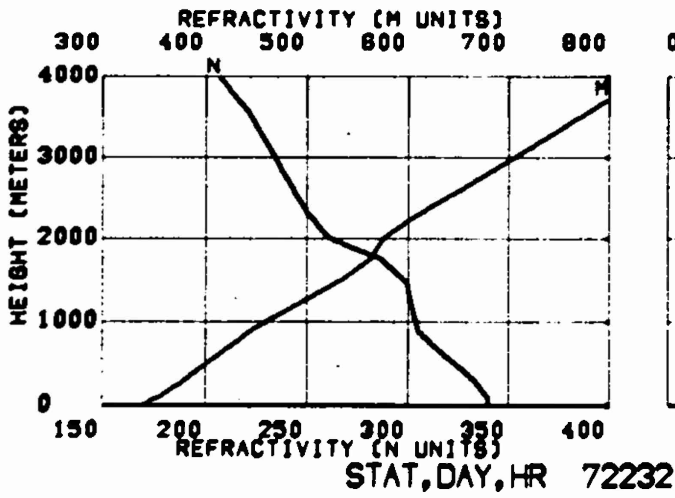
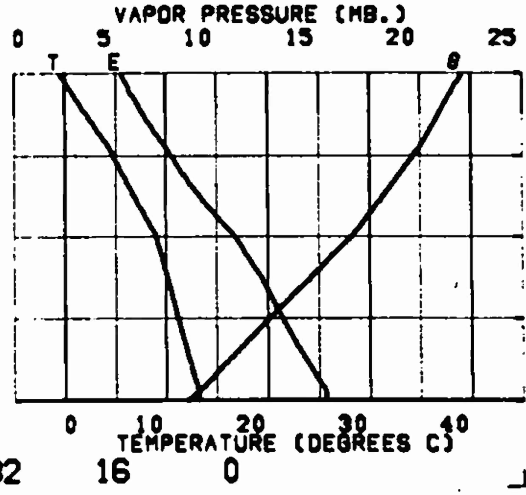
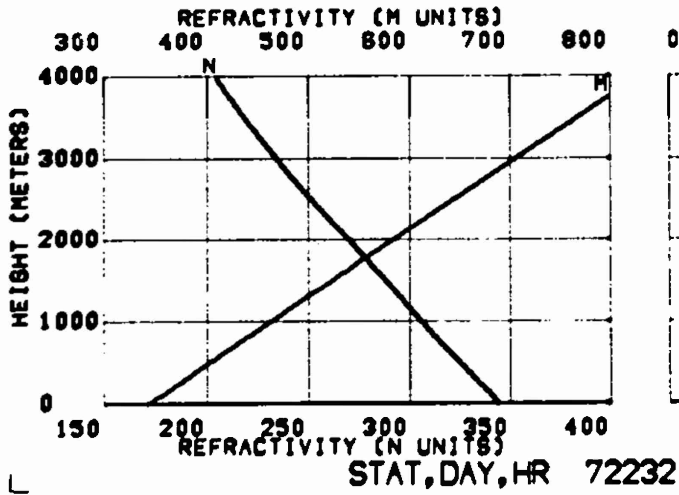


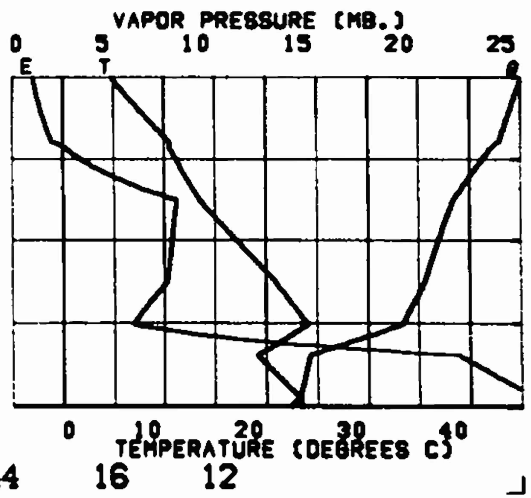
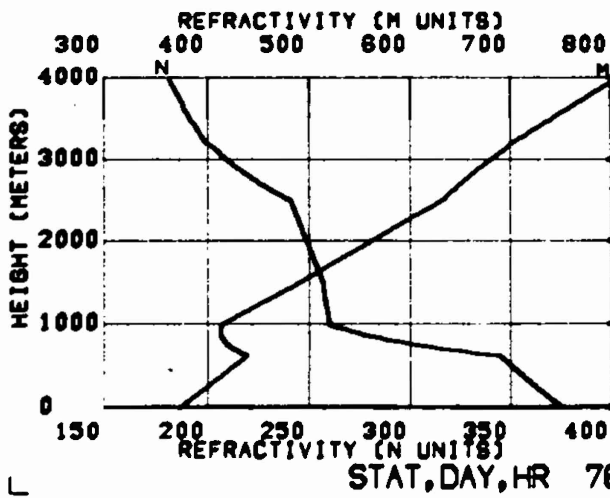


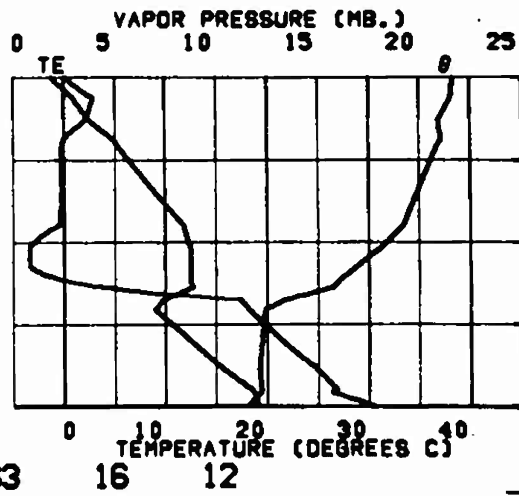
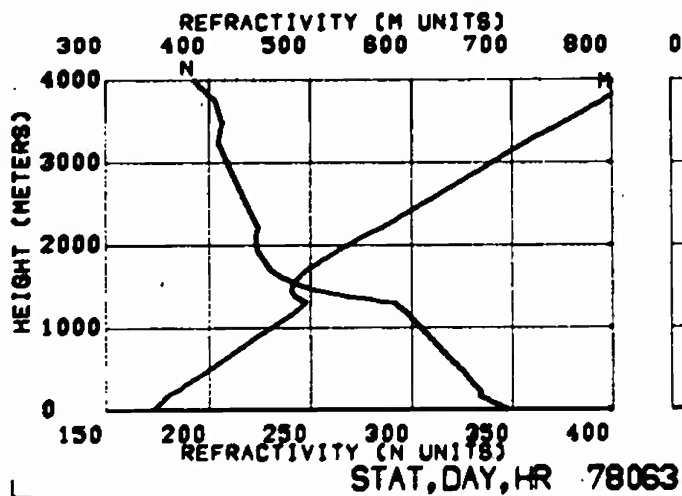
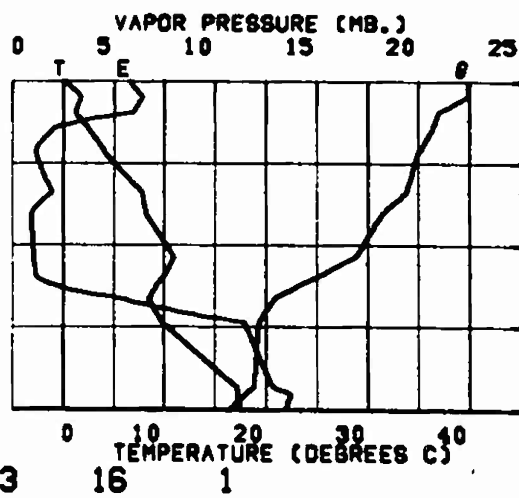
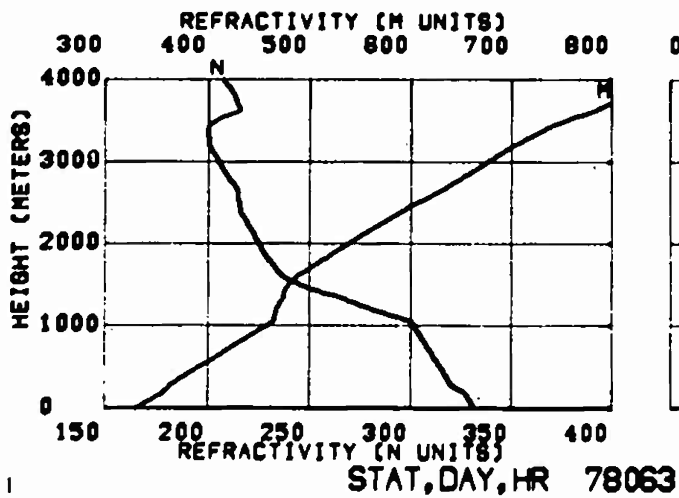


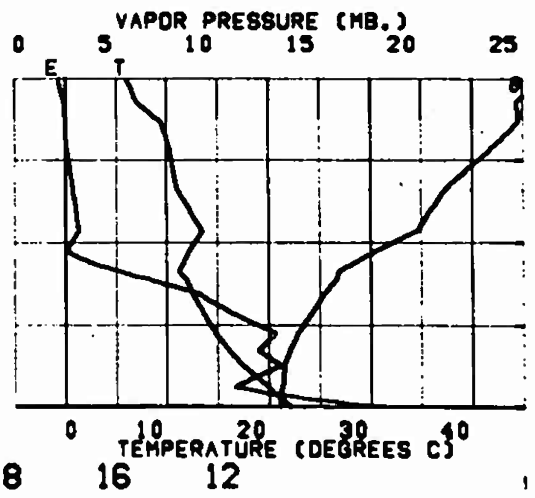
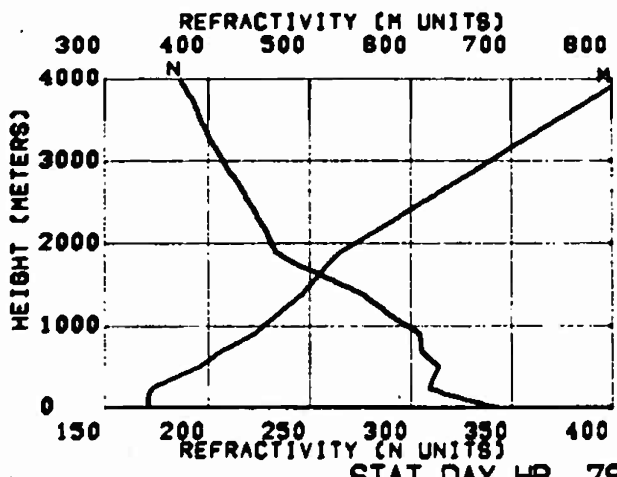


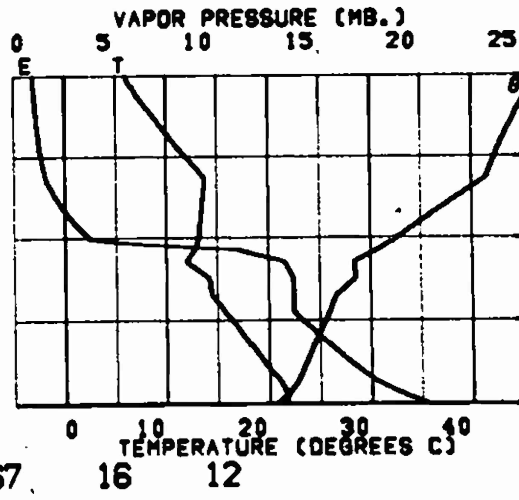
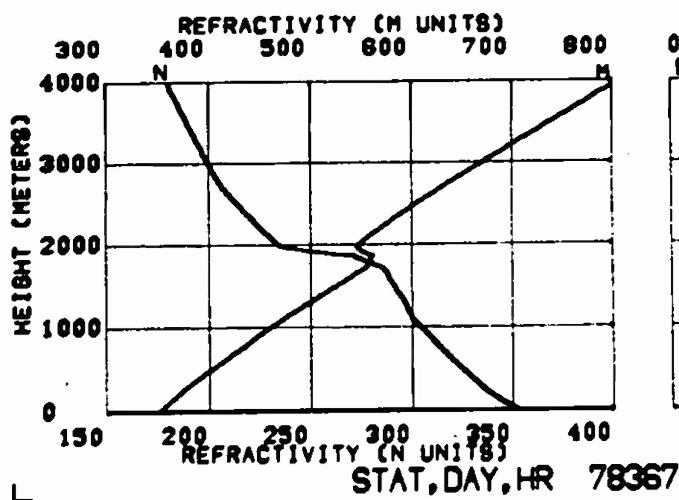
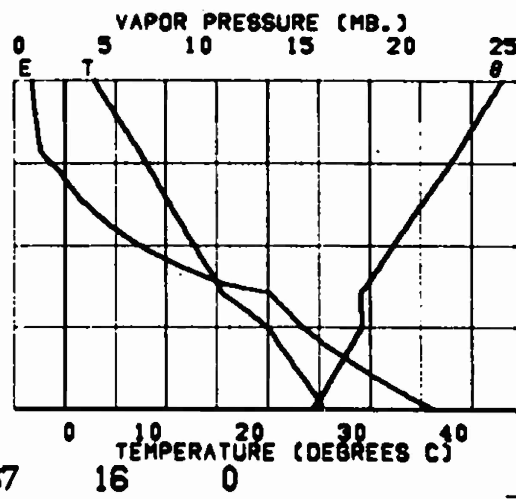
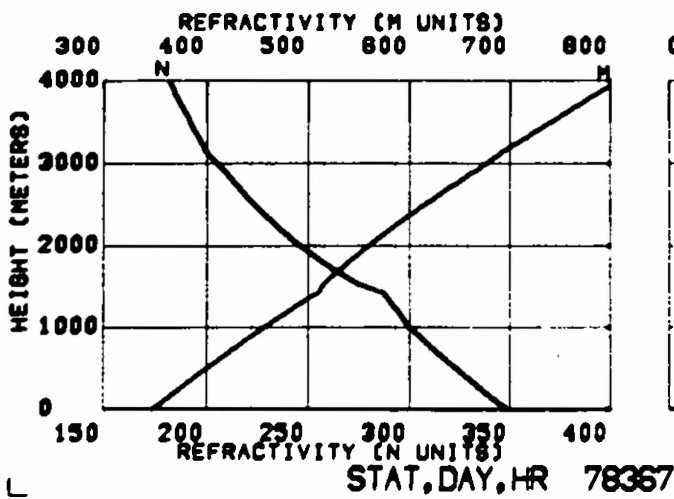


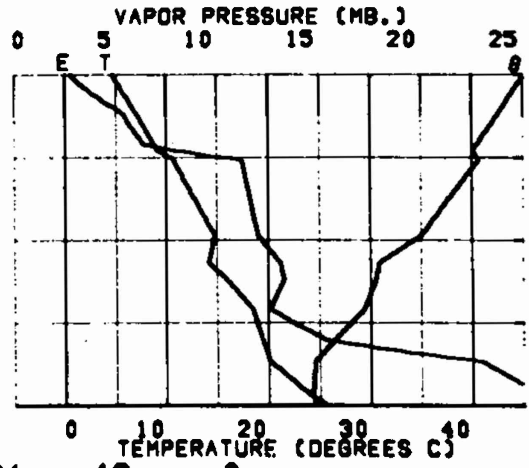
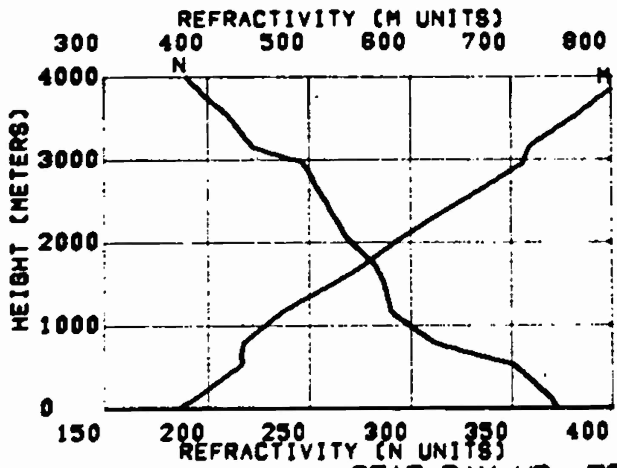






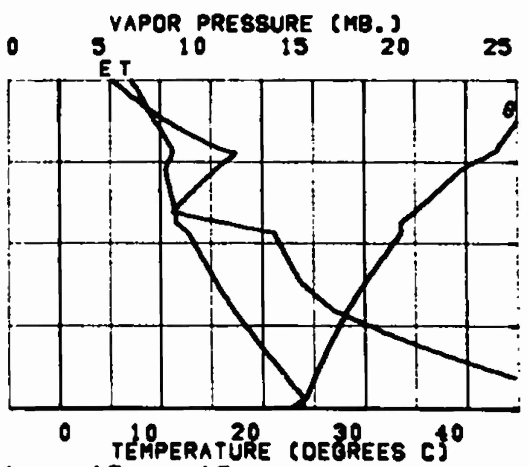
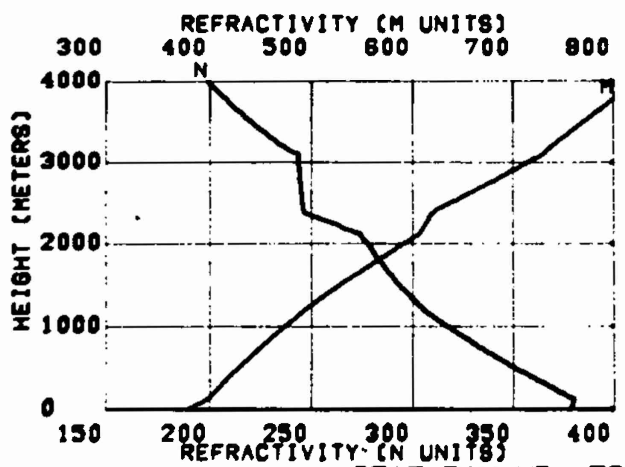






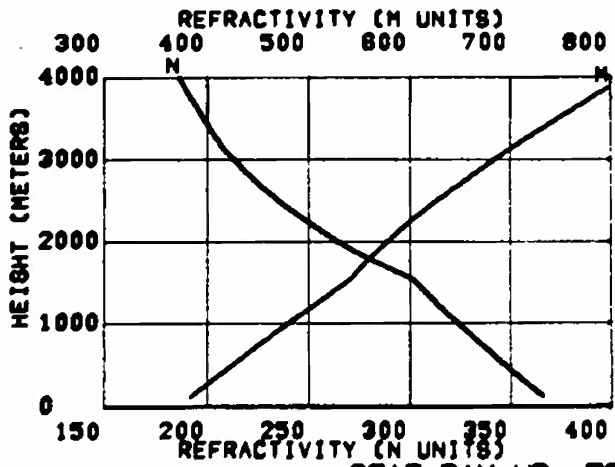
STAT, DAY, HR 78384

16 0

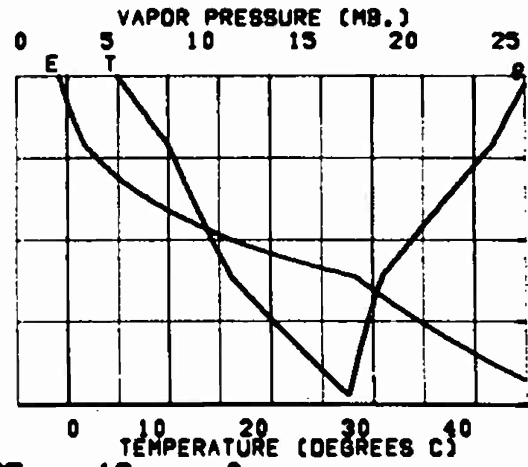


STAT, DAY, HR 78384

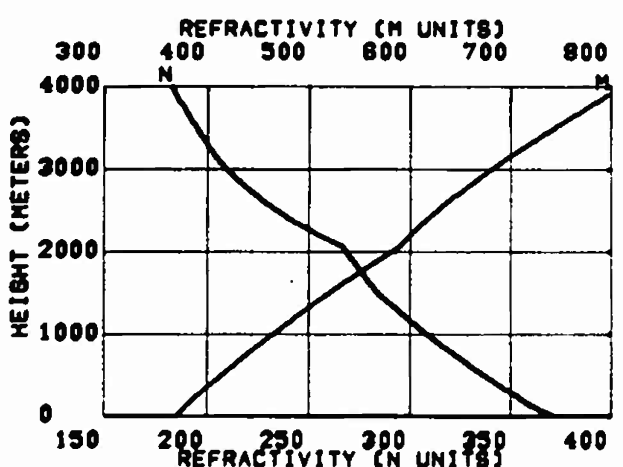
16 12



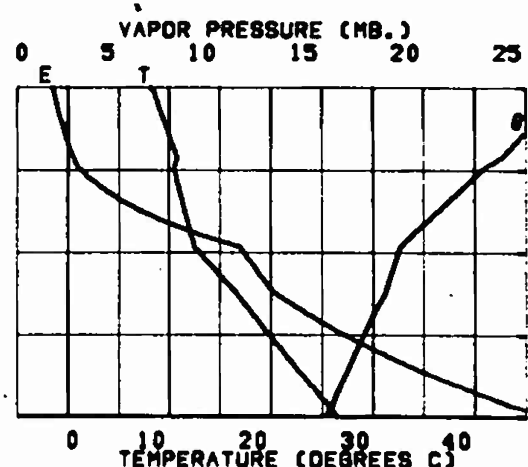
STAT, DAY, HR 78397



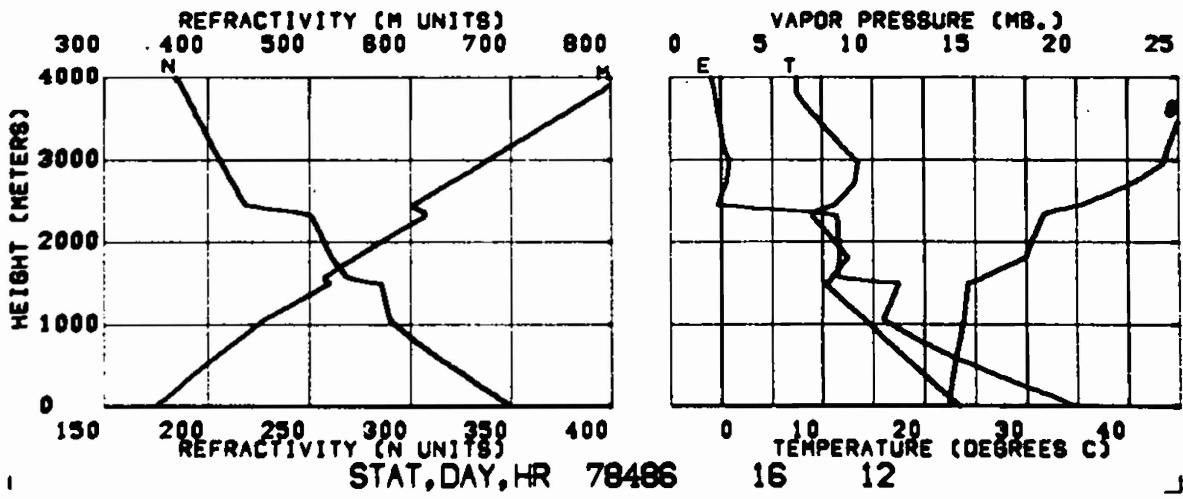
16 0

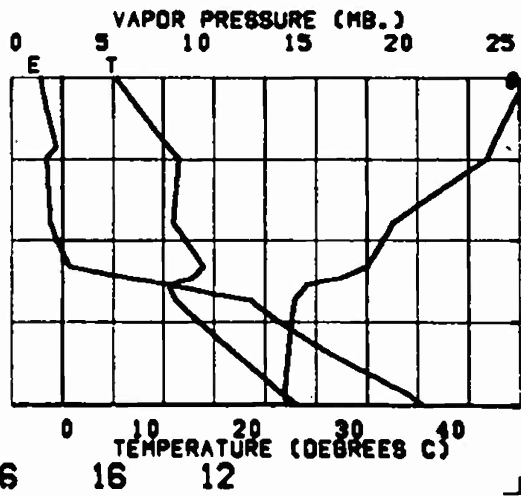
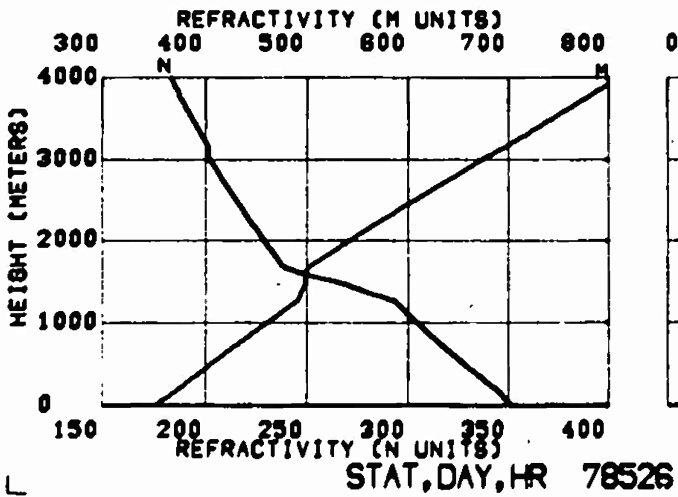
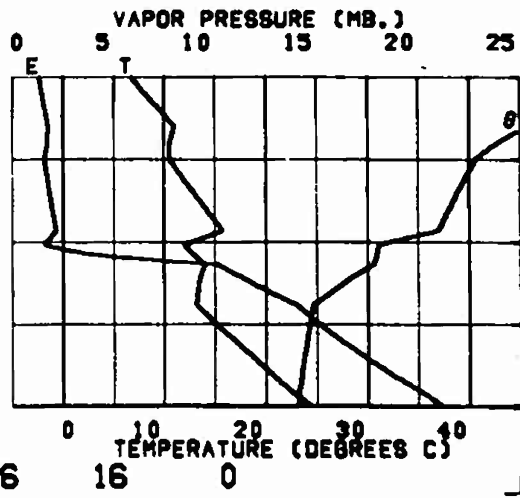
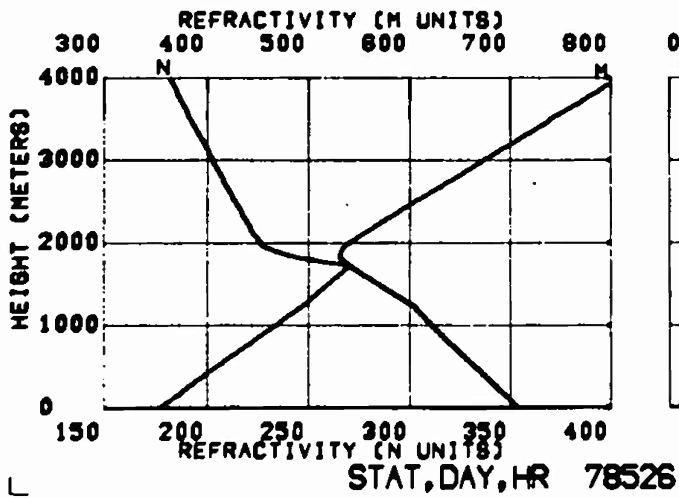


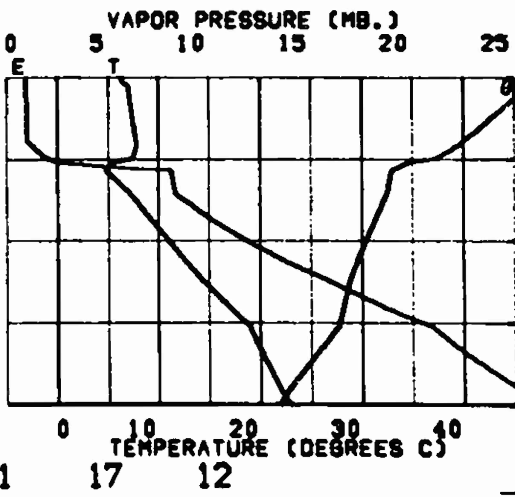
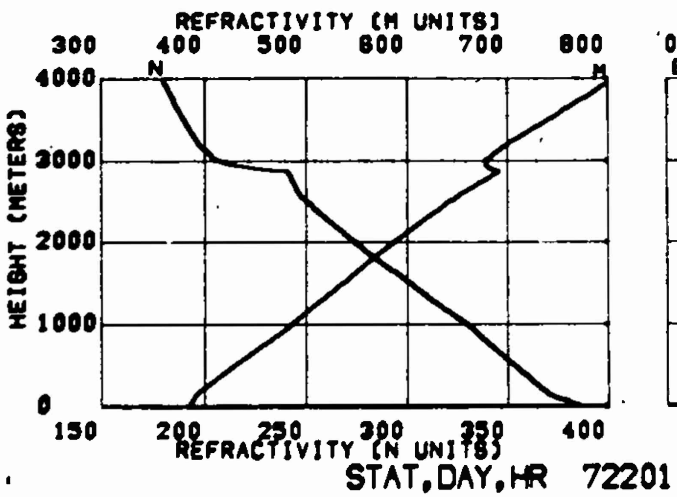
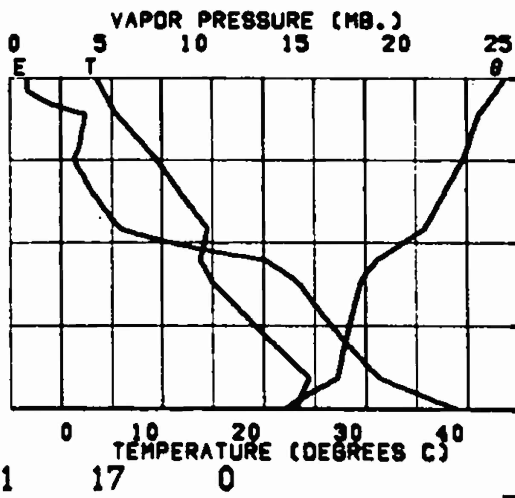
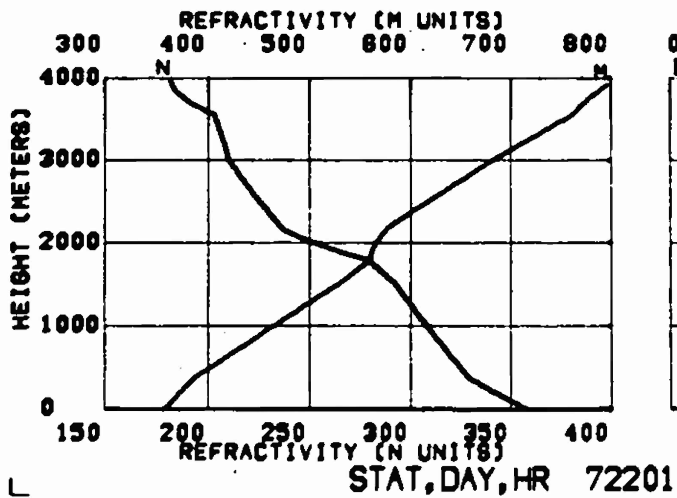
STAT, DAY, HR 78397

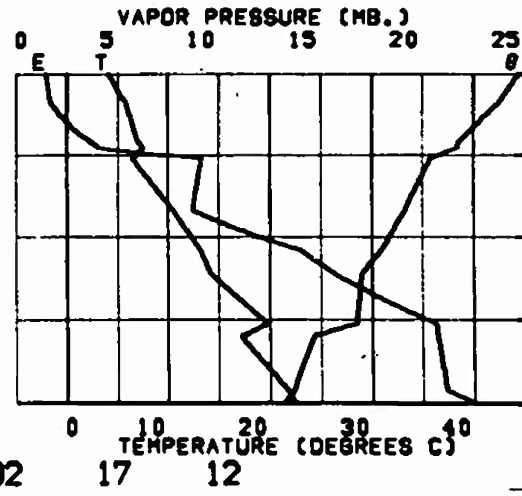
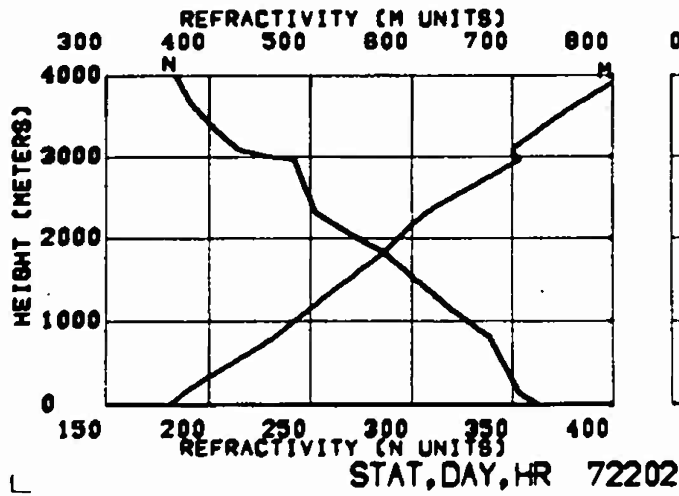
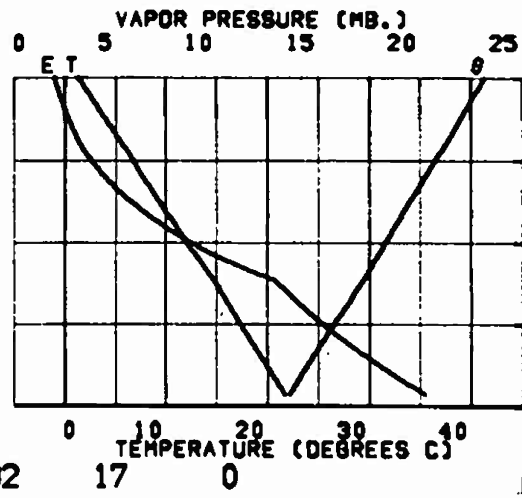
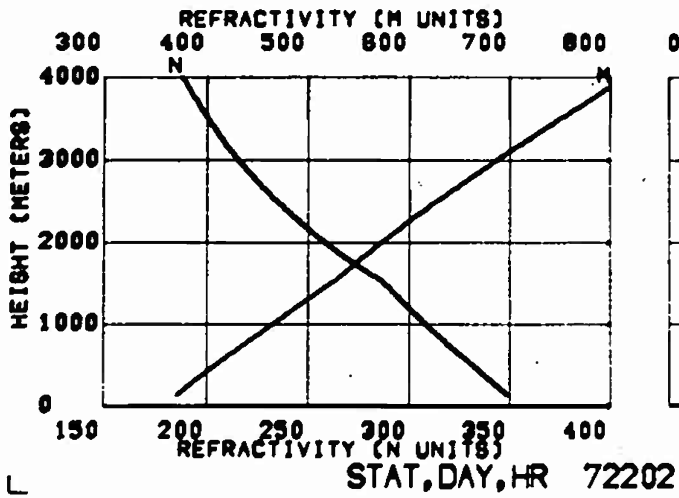


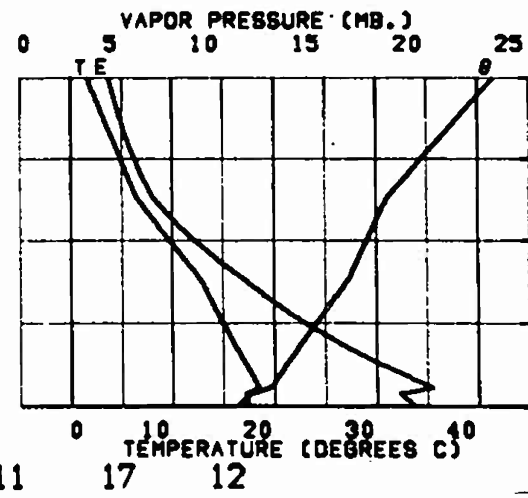
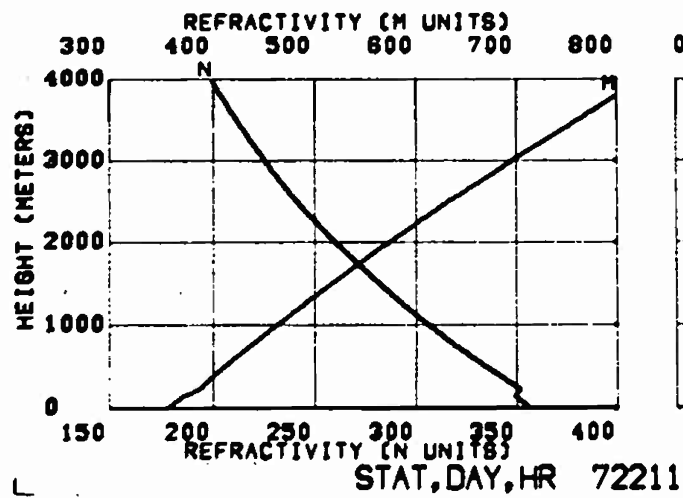
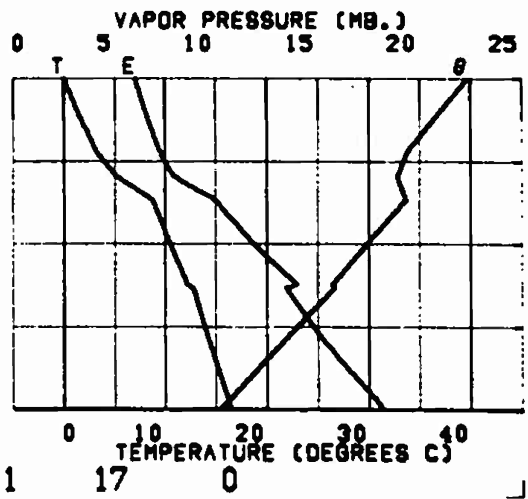
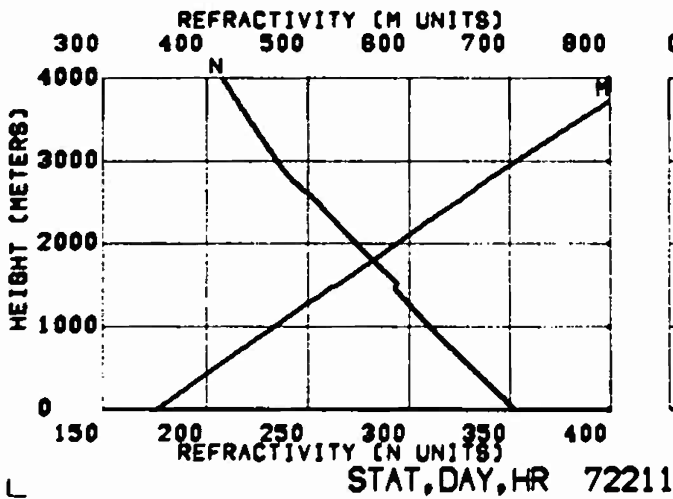
16 12

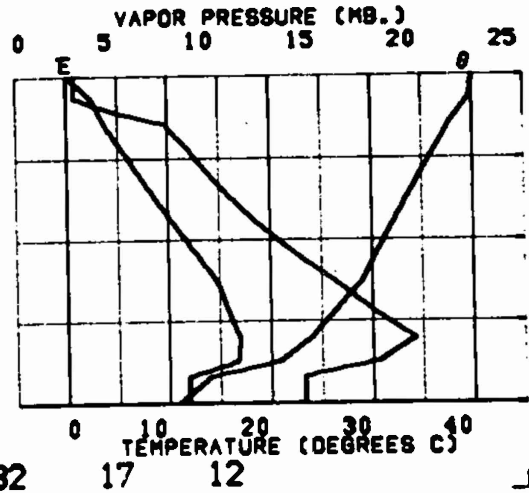
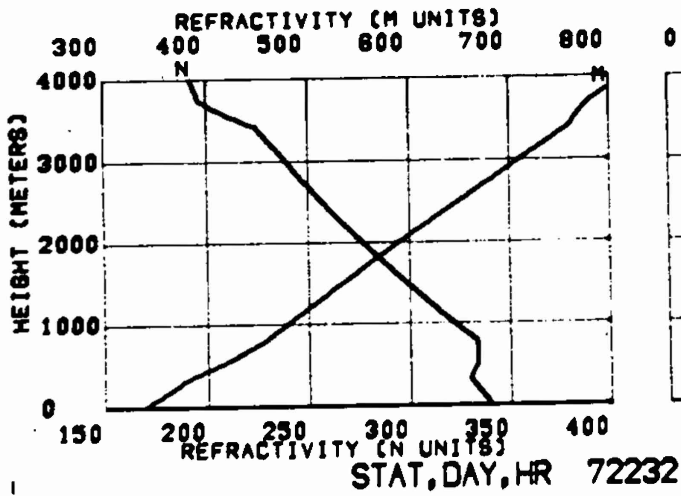
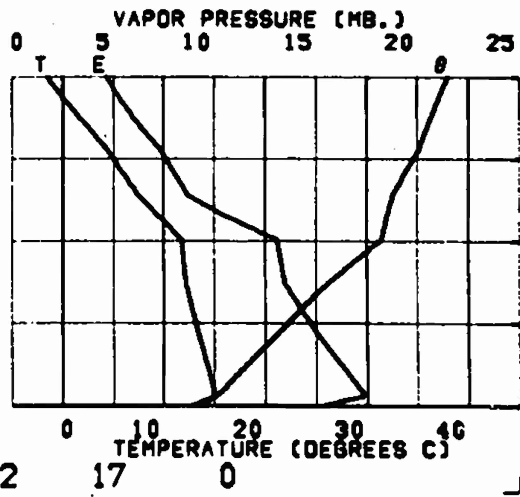
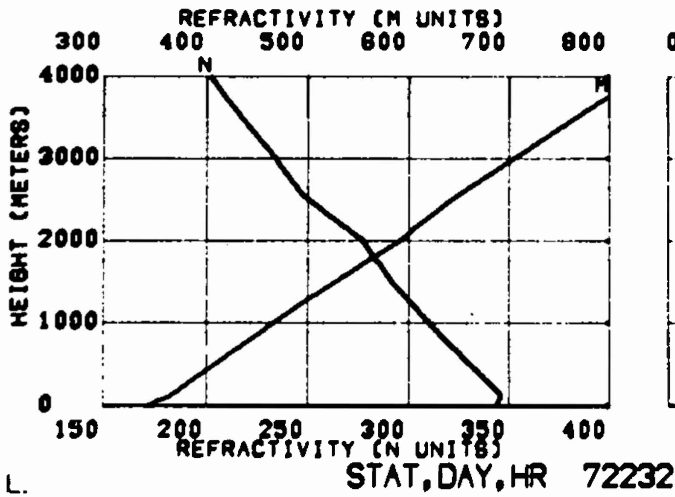


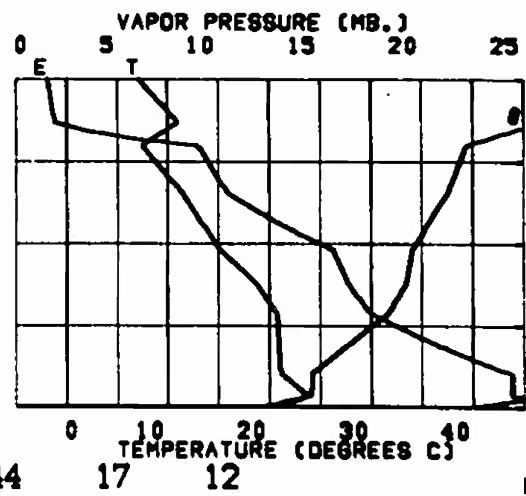
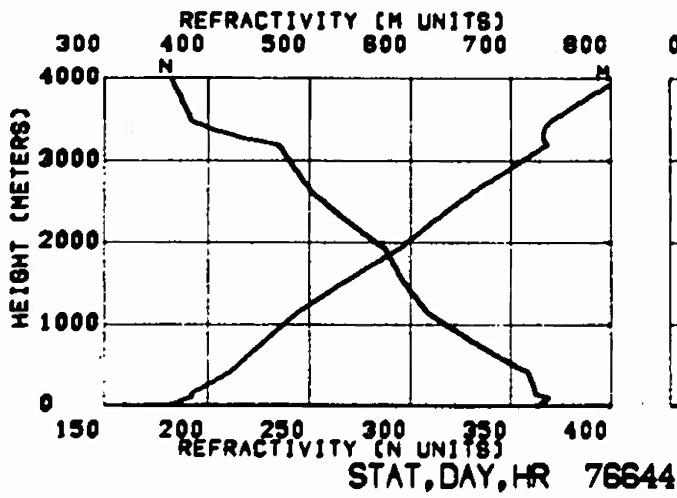
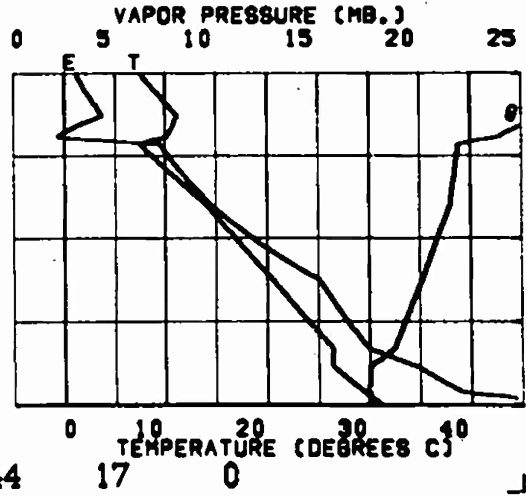
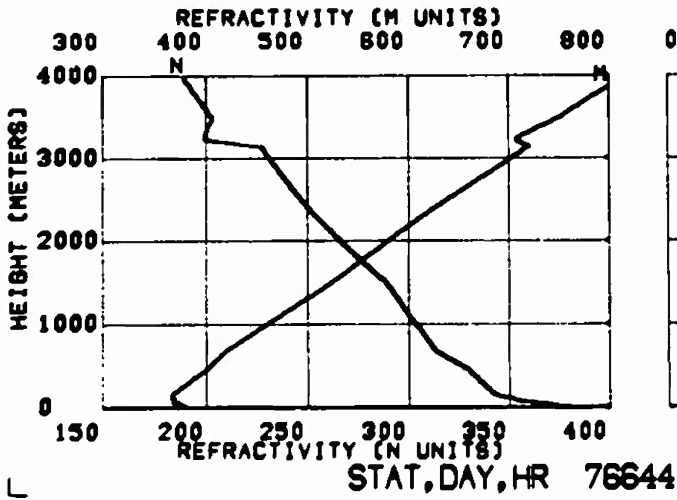


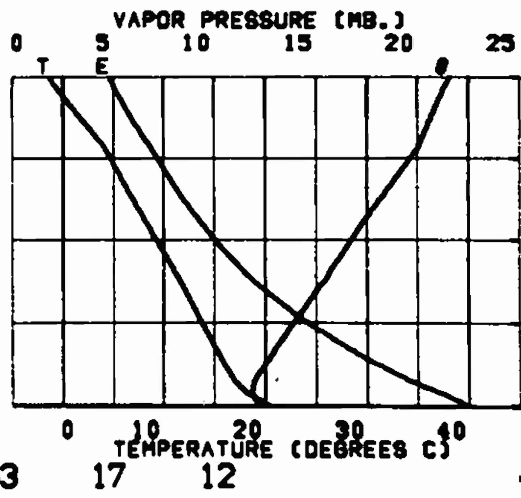
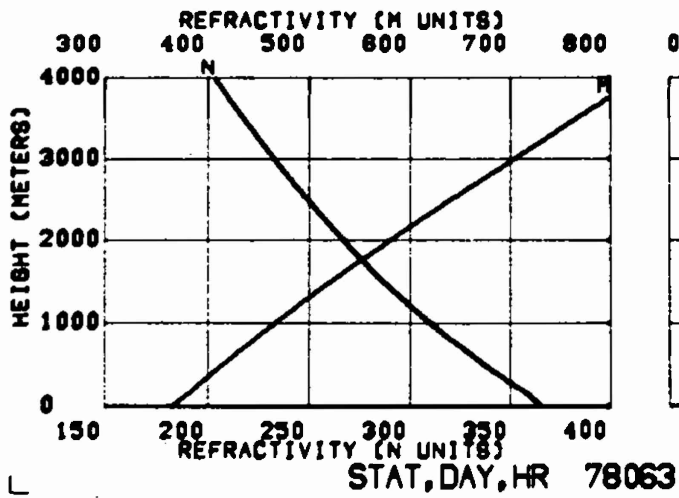
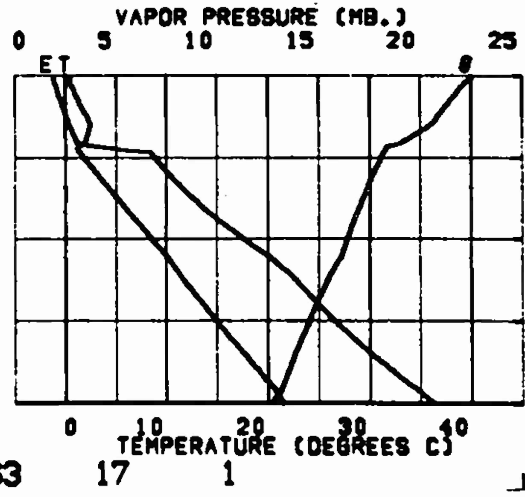
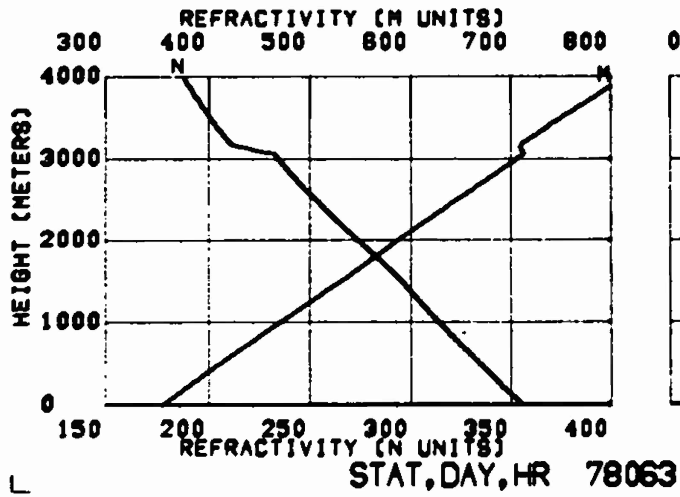


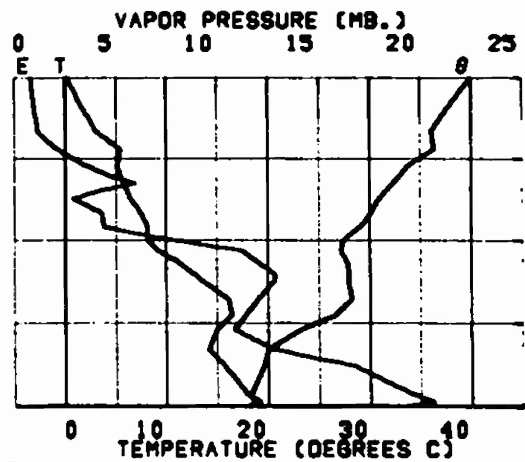
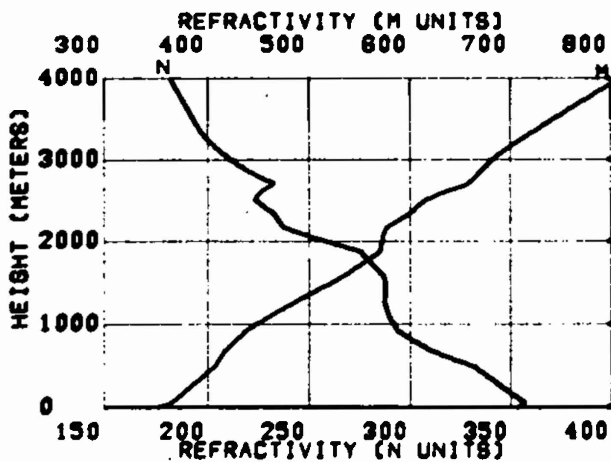


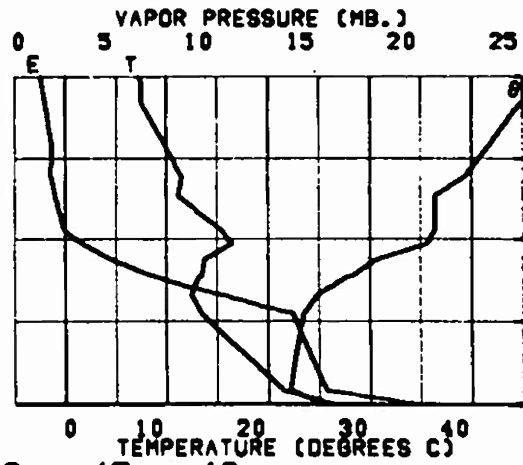
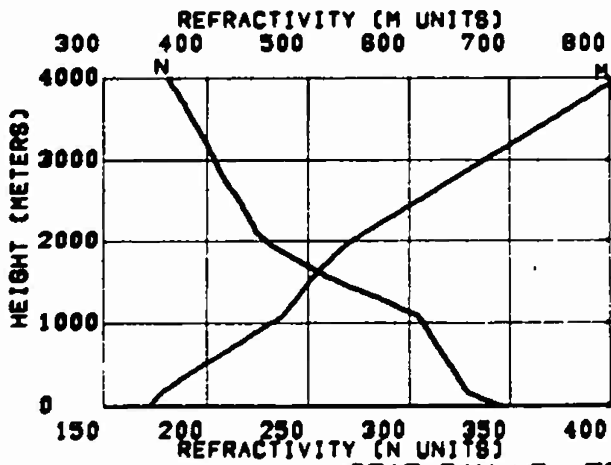






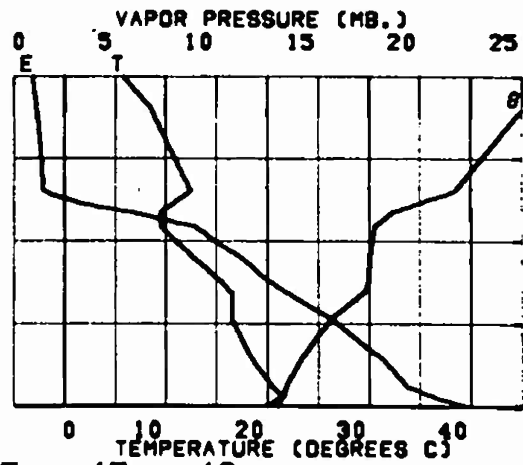
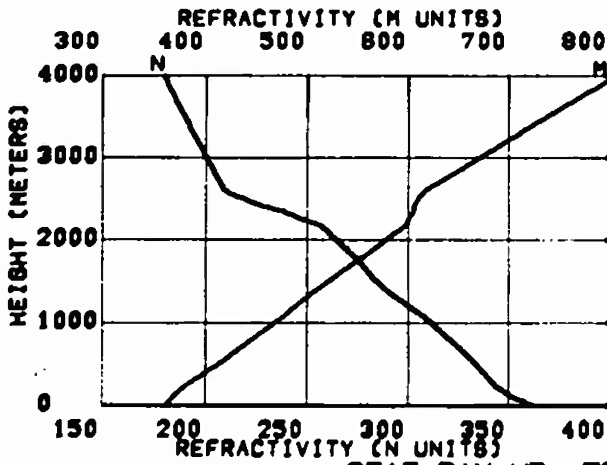






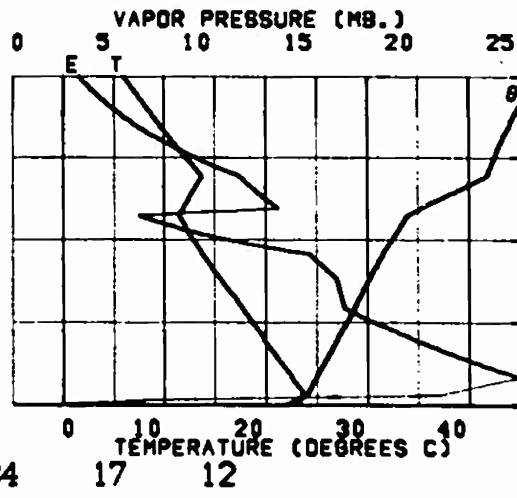
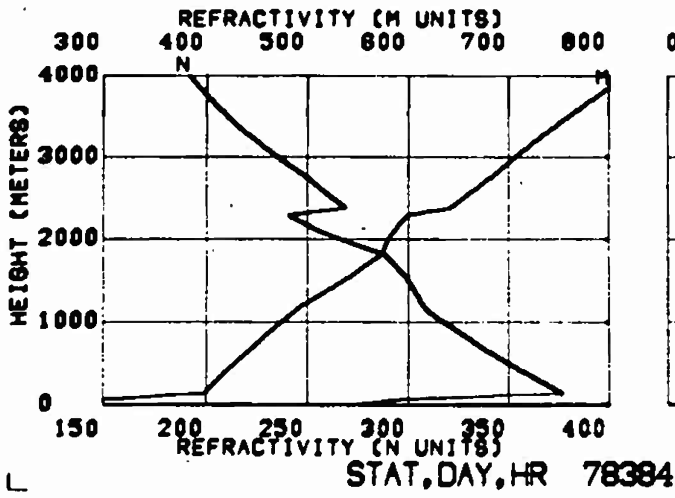
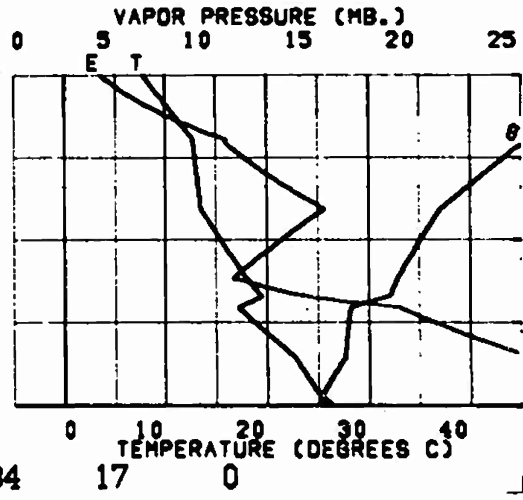
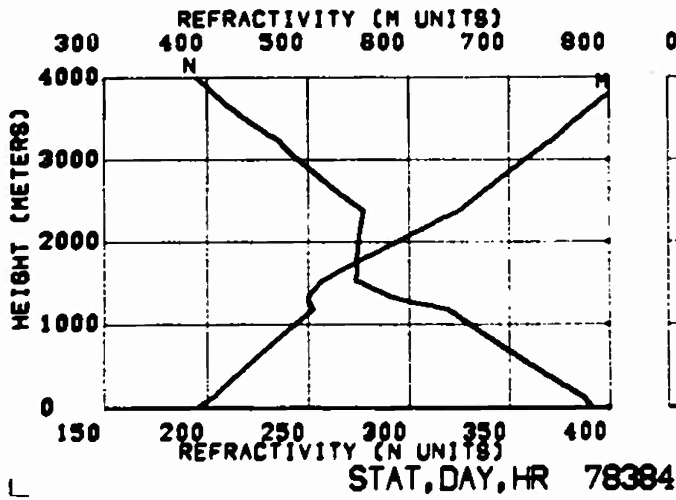
STAT, DAY, HR 78118

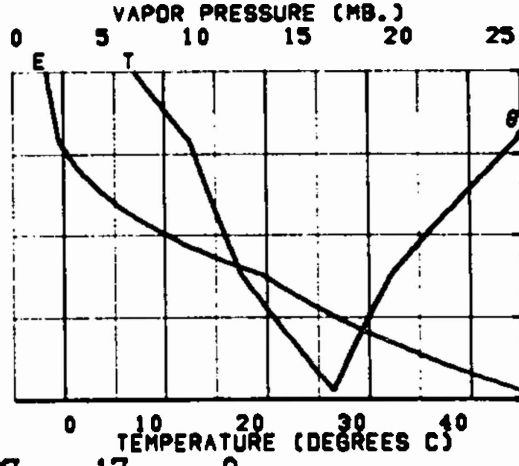
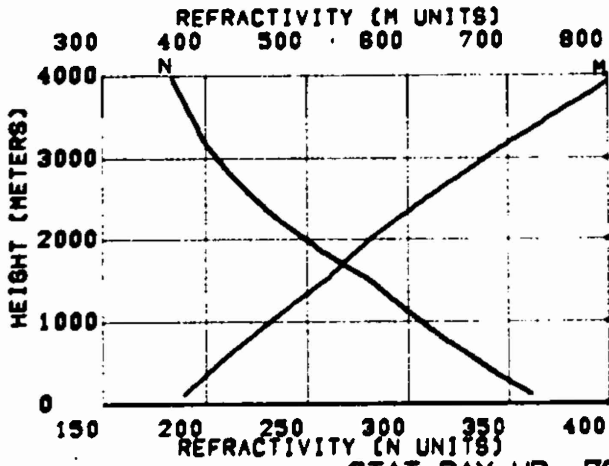
17 12



STAT, DAY, HR 78367

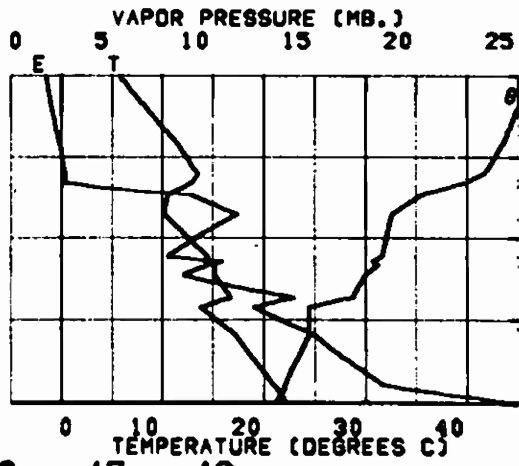
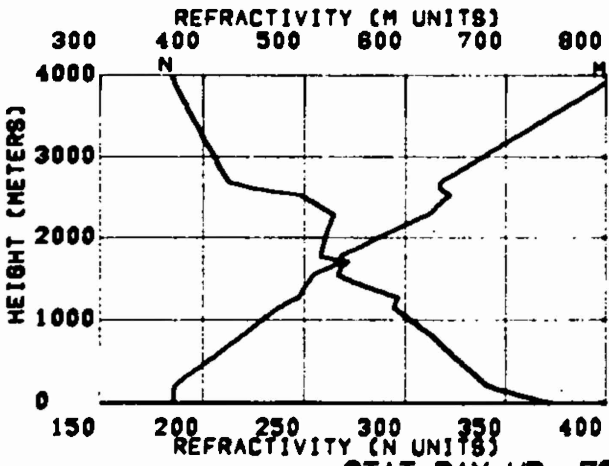
17 12





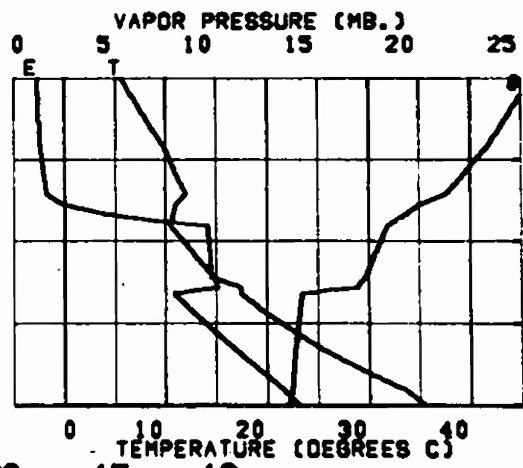
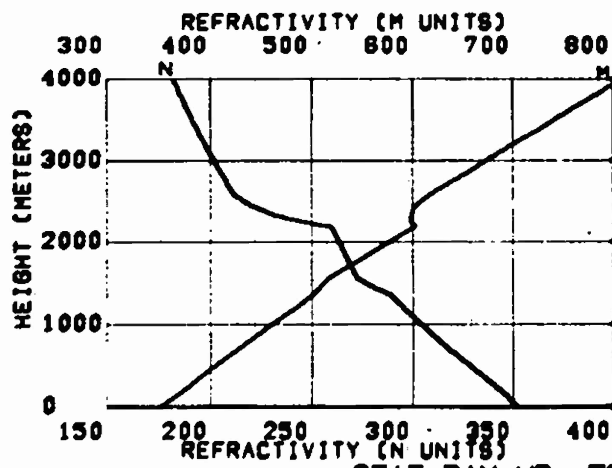
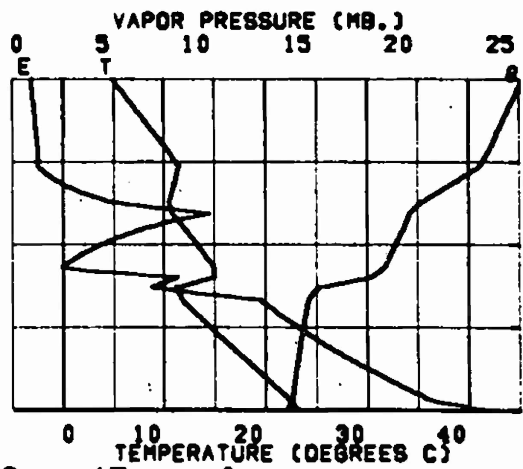
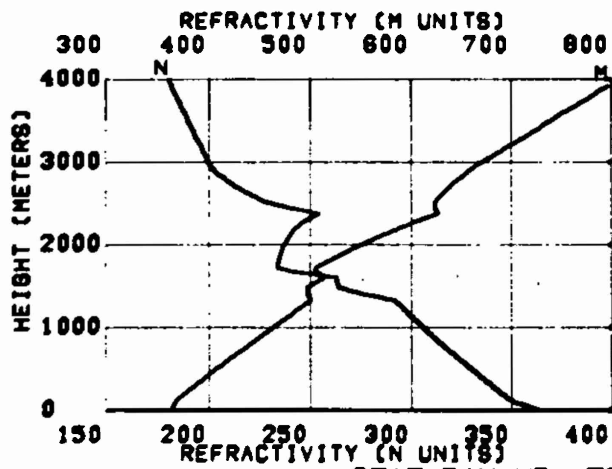
STAT, DAY, HR 78397

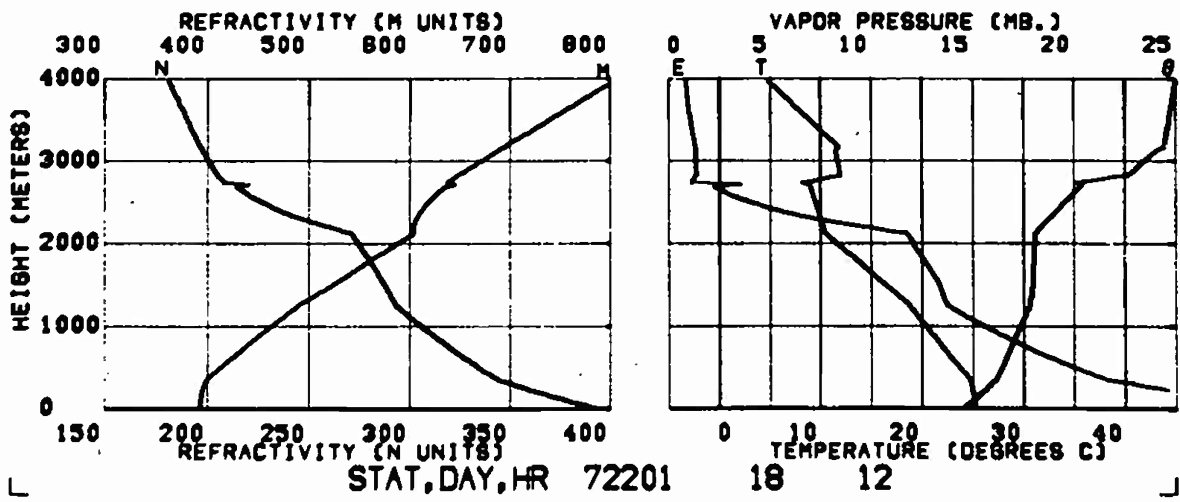
17 0

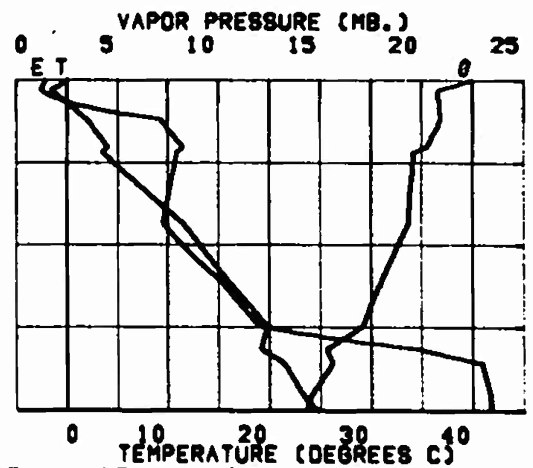
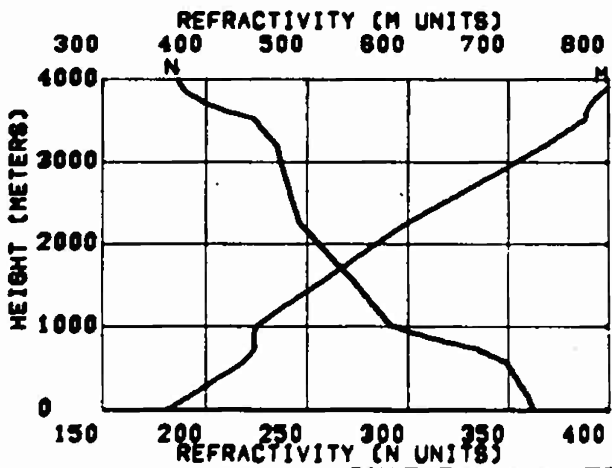


STAT, DAY, HR 78486

17 12

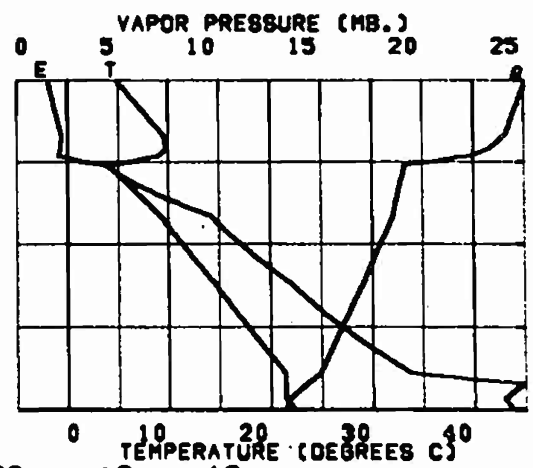
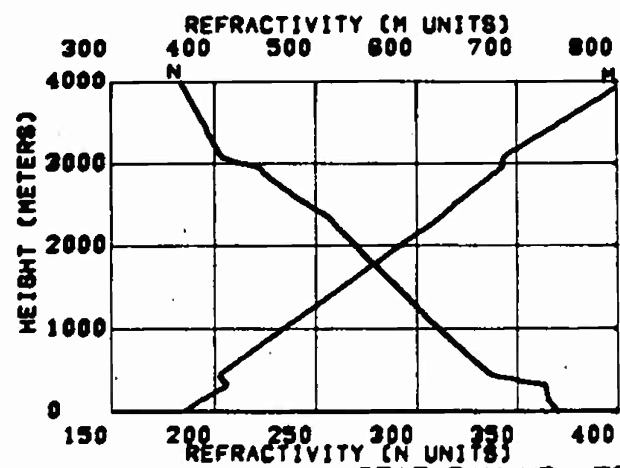






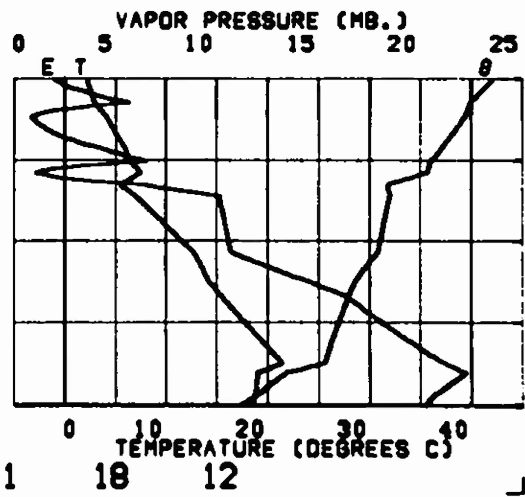
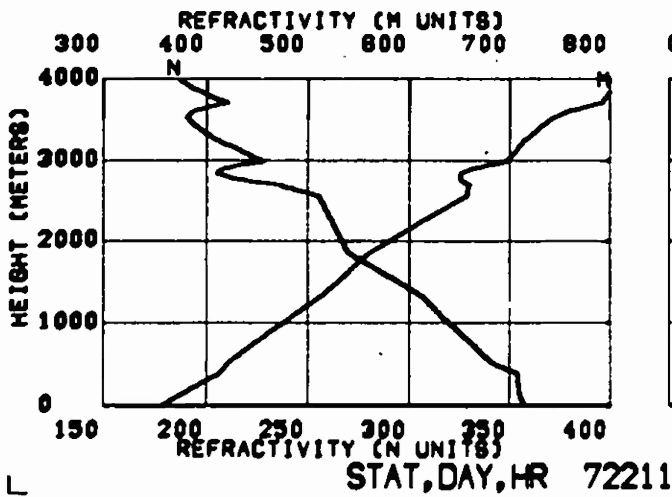
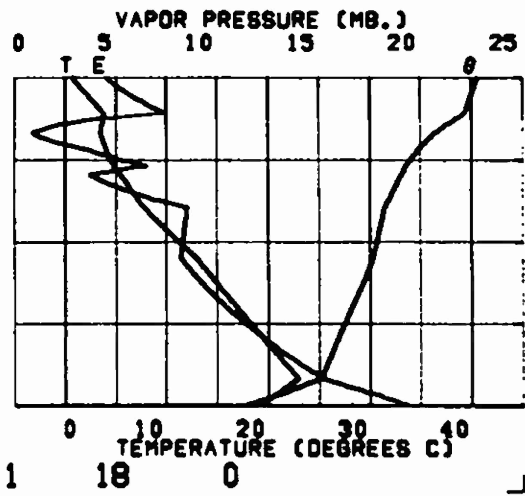
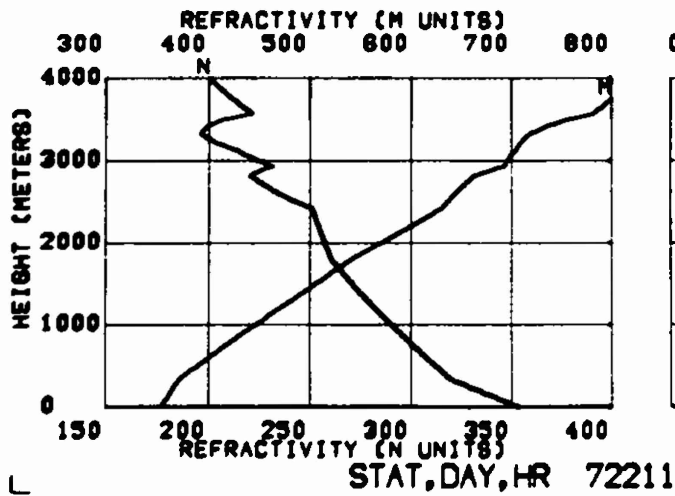
STAT, DAY, HR 72202

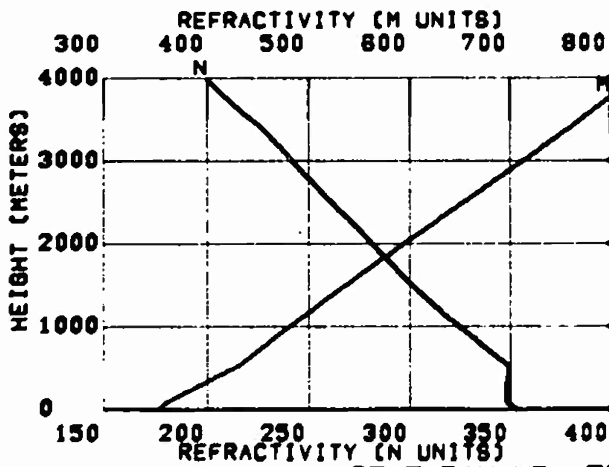
18 0



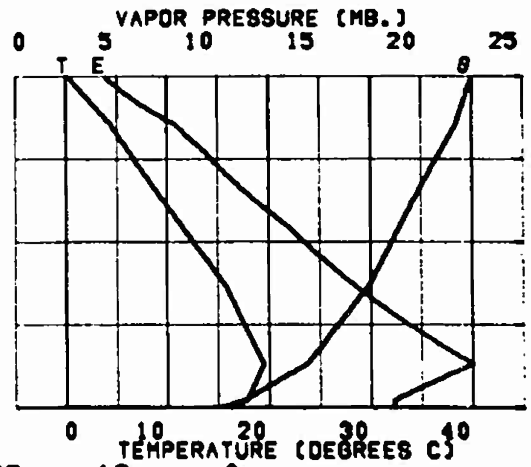
STAT, DAY, HR 72202

18 12

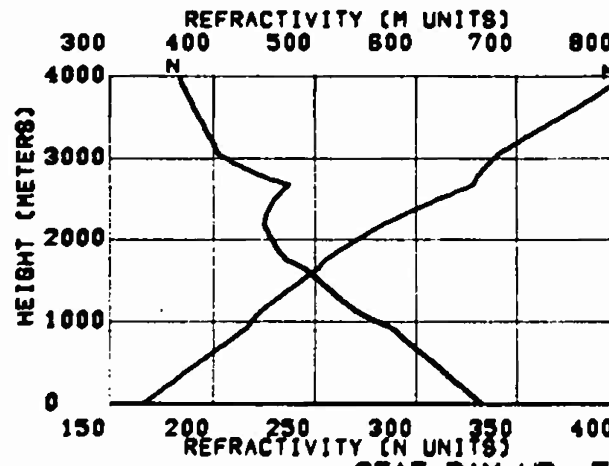




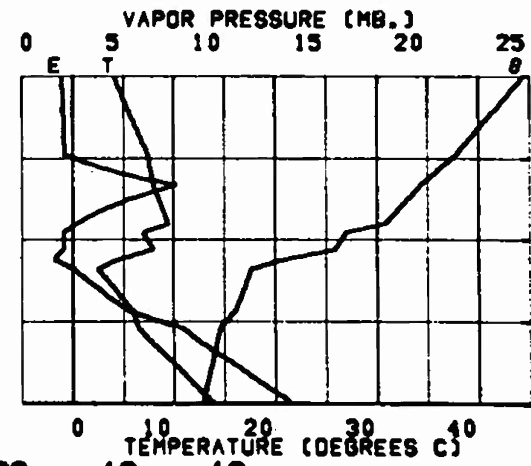
STAT, DAY, HR 72232



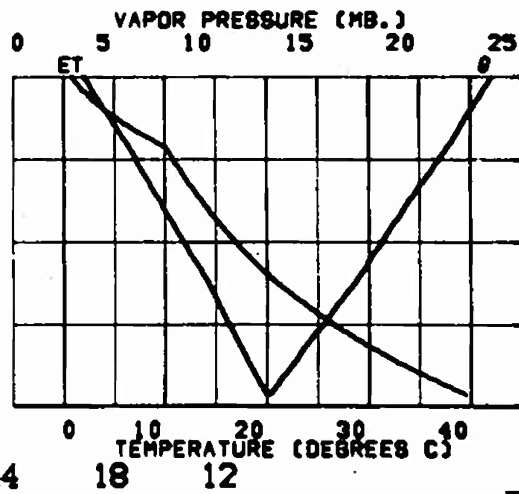
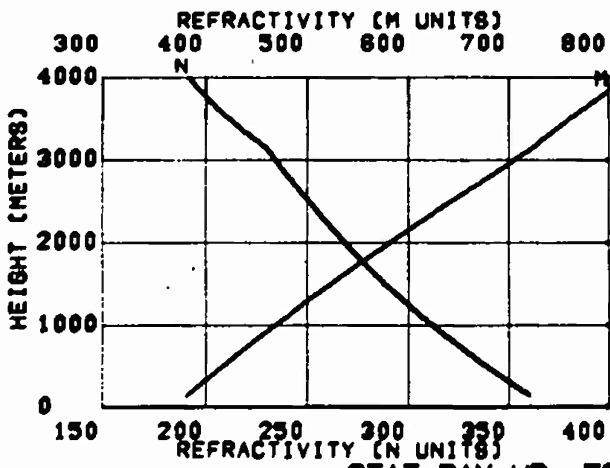
18 0

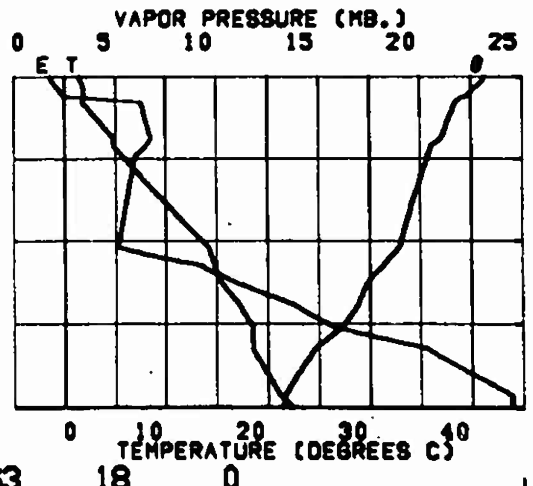
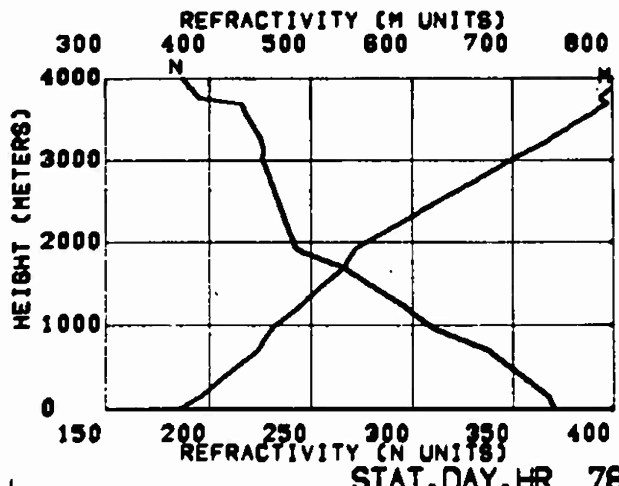


STAT, DAY, HR 72232



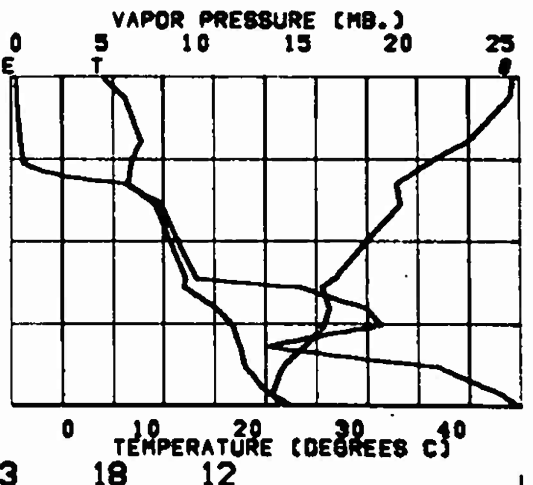
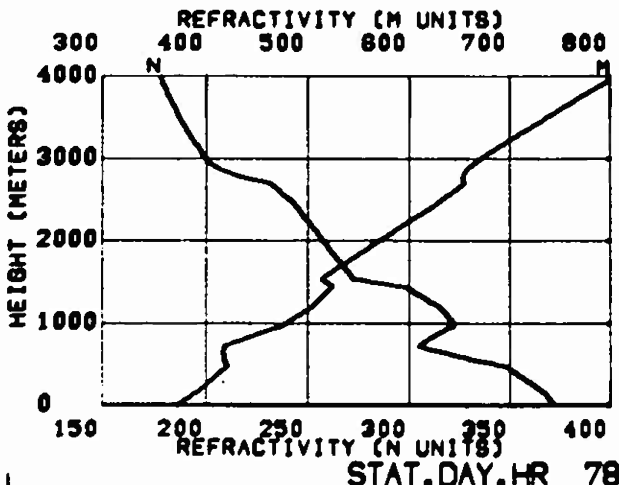
18 12





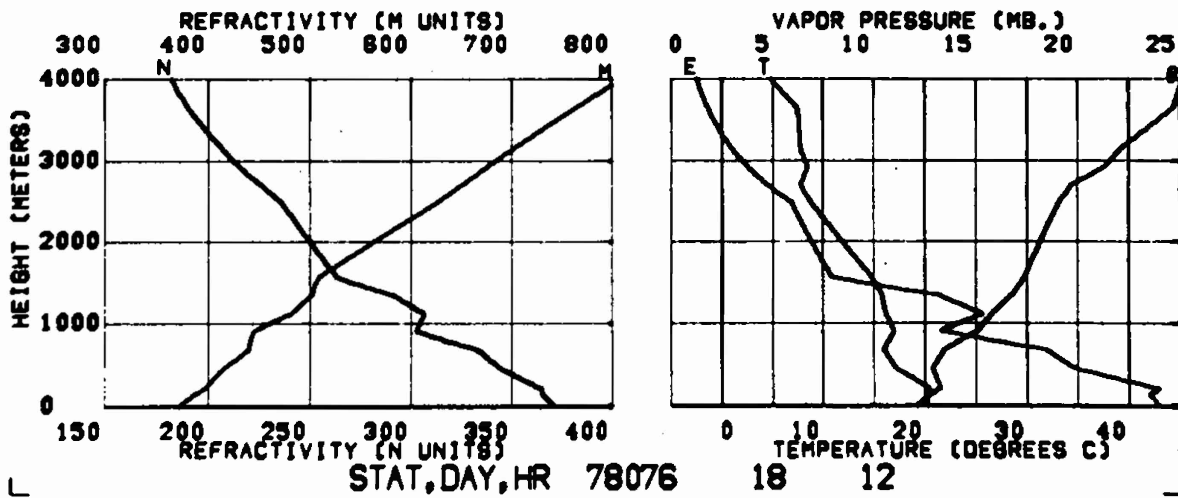
STAT, DAY, HR 78063

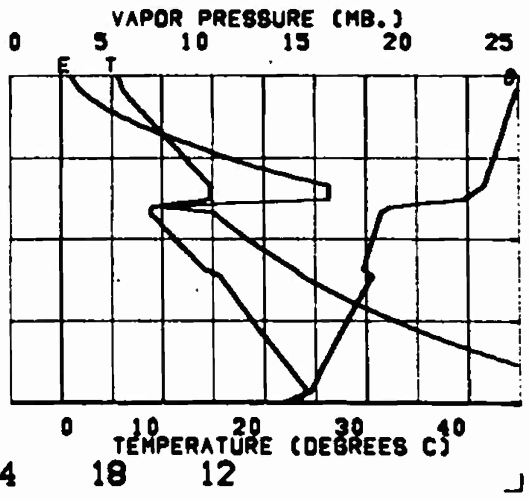
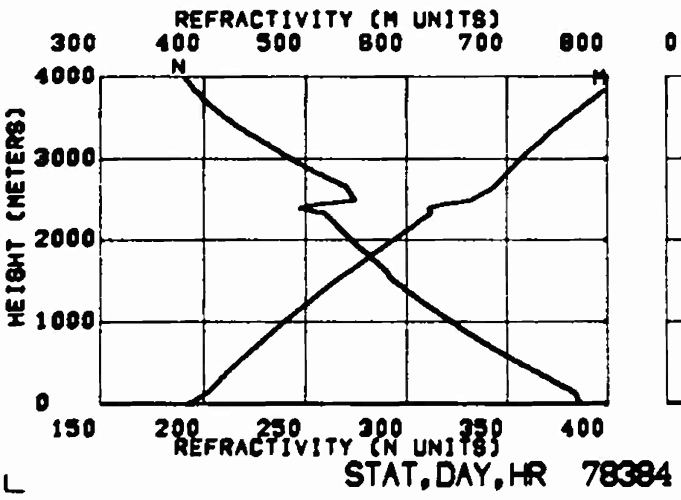
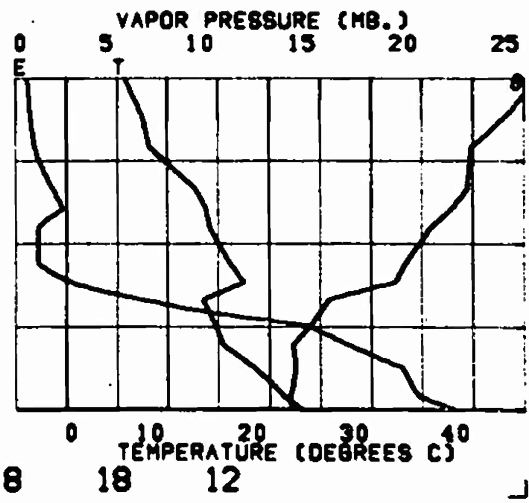
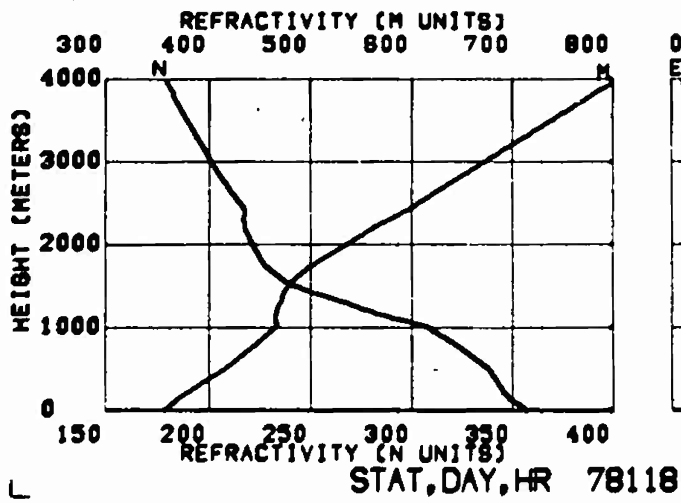
18 0

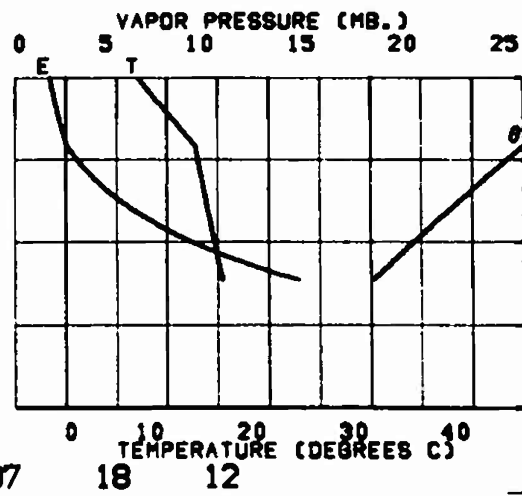
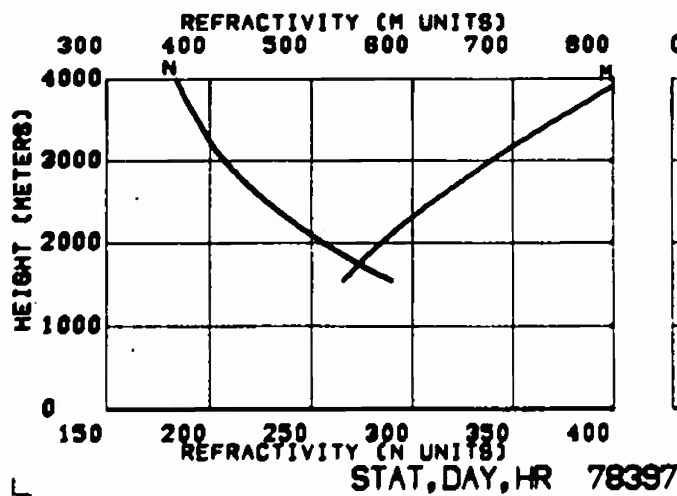
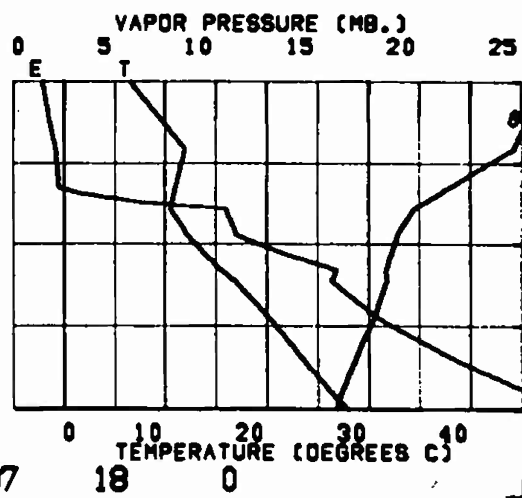
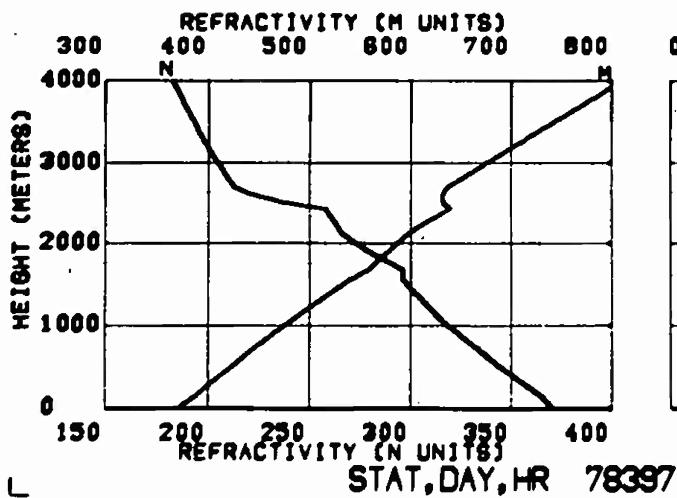


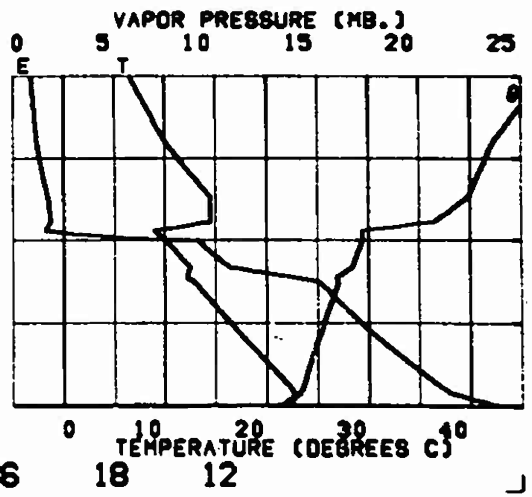
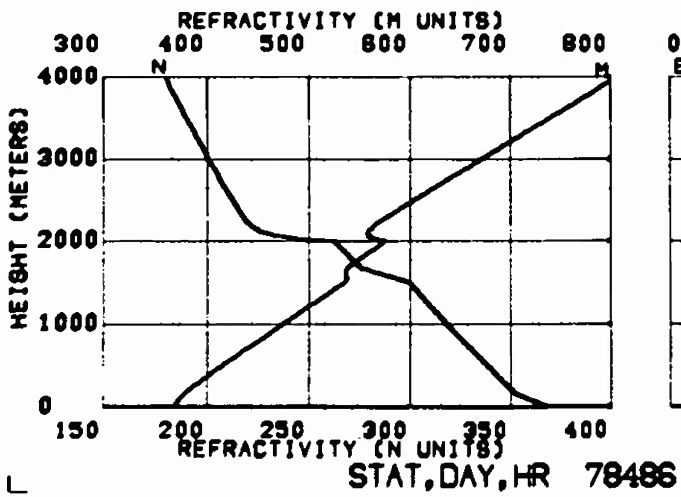
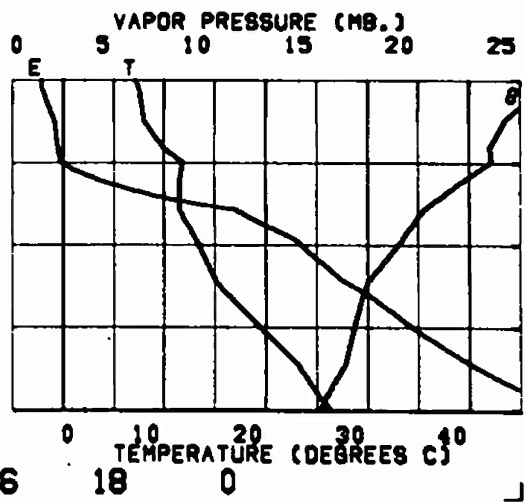
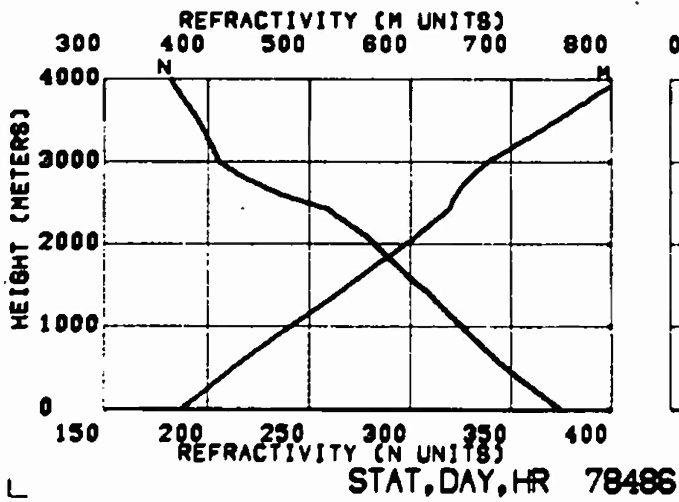
STAT, DAY, HR 78063

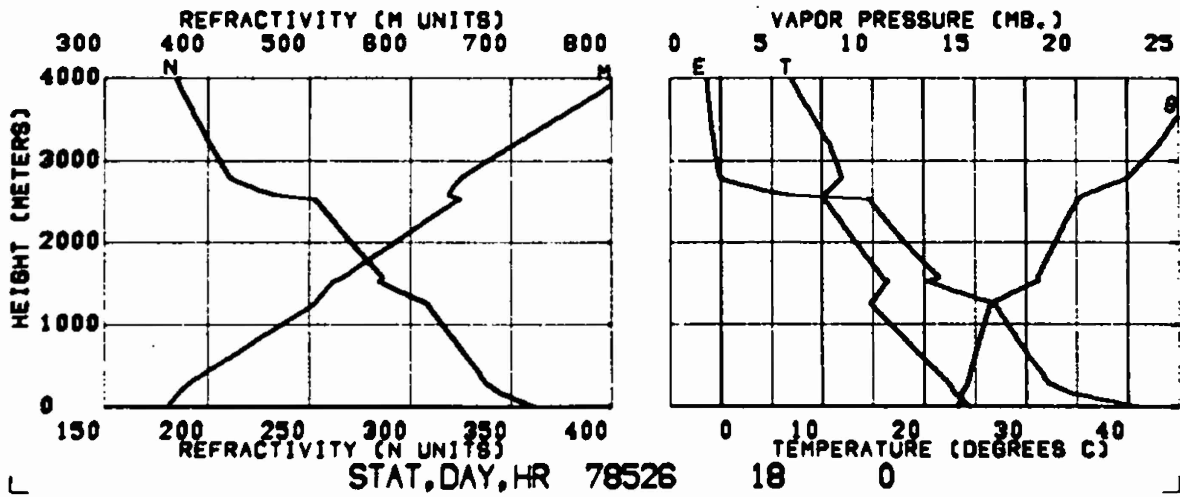
18 12

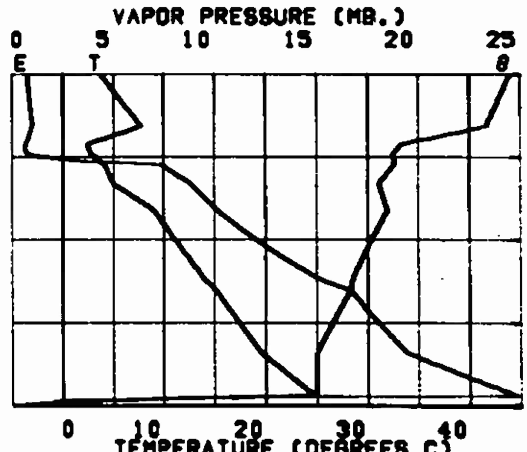
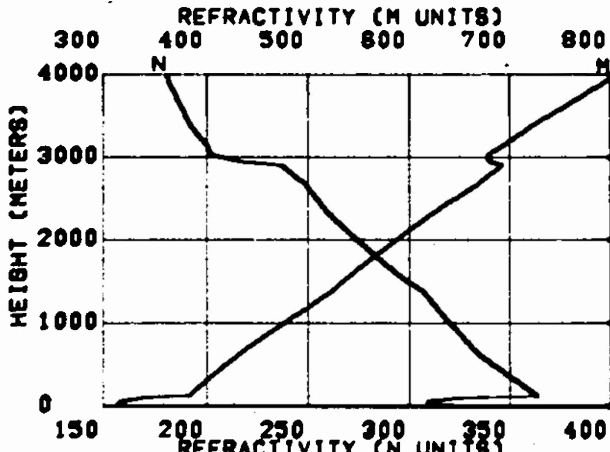






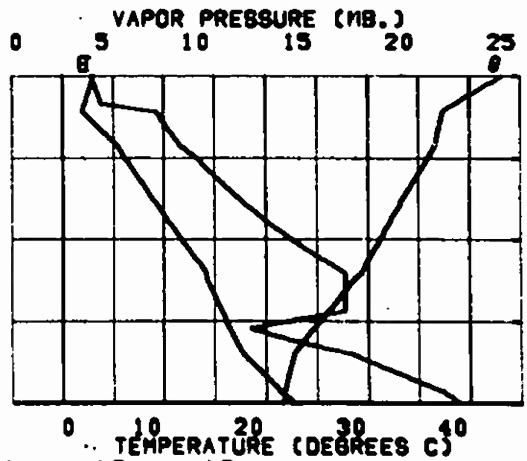
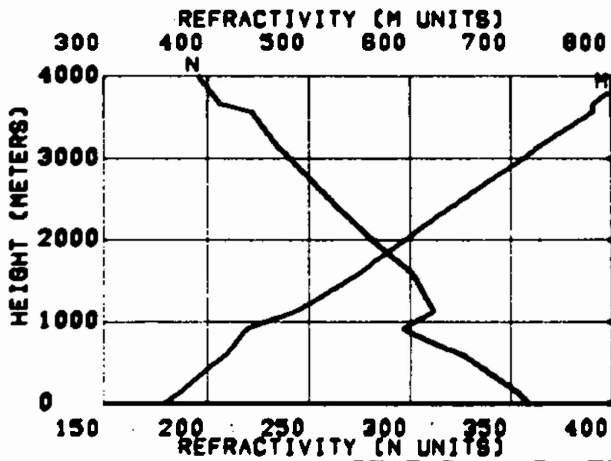






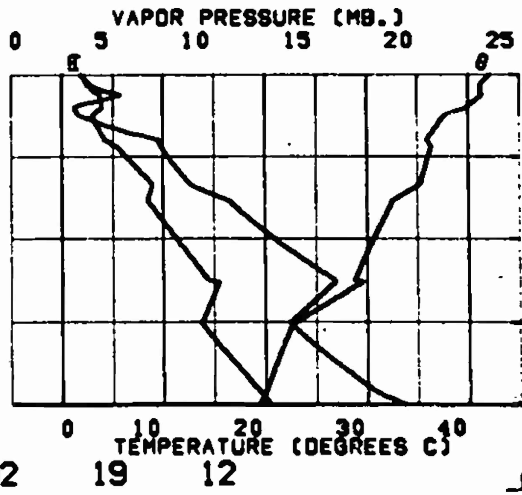
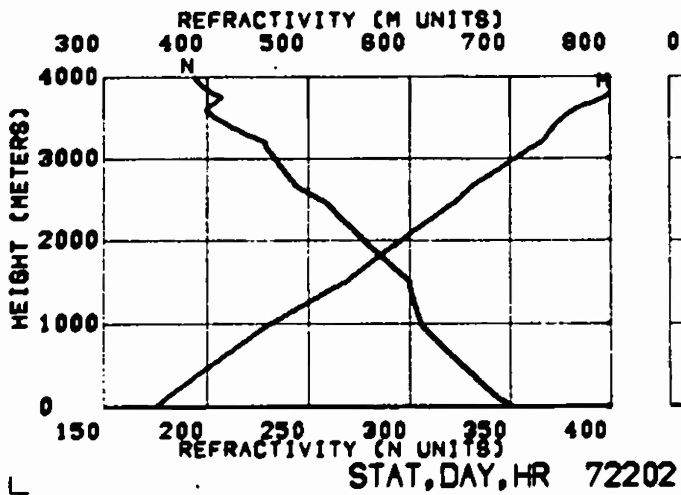
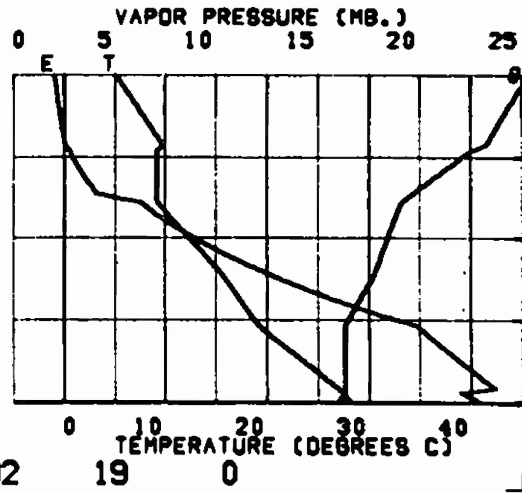
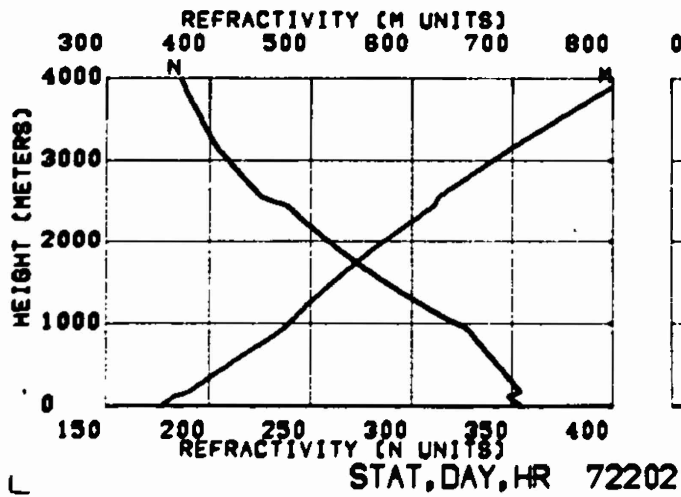
STAT, DAY, HR 72201

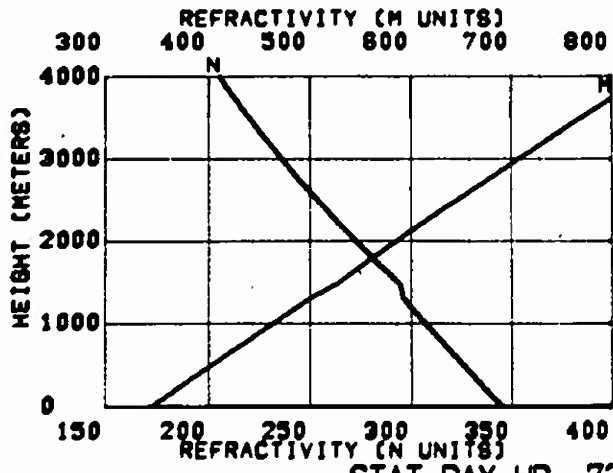
19 0



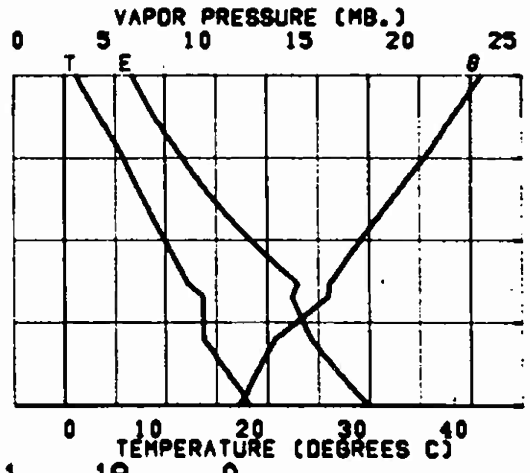
STAT, DAY, HR 72201

19 12

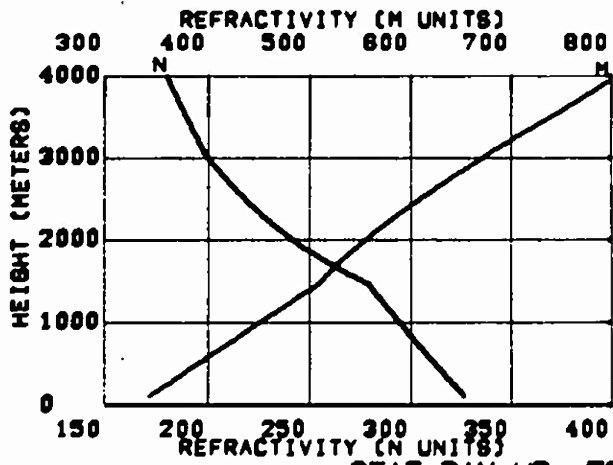




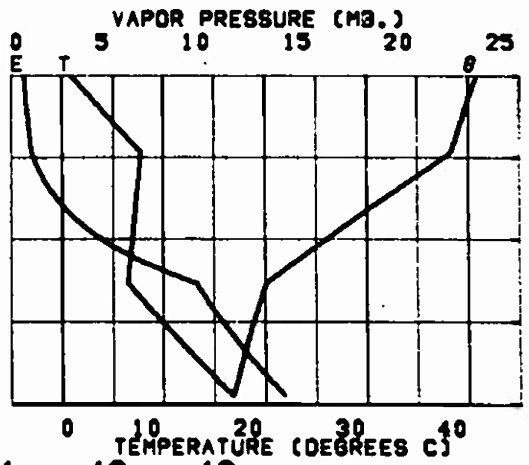
STAT, DAY, HR 72211



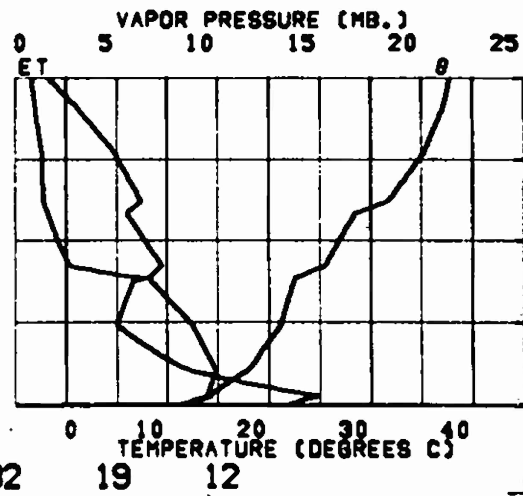
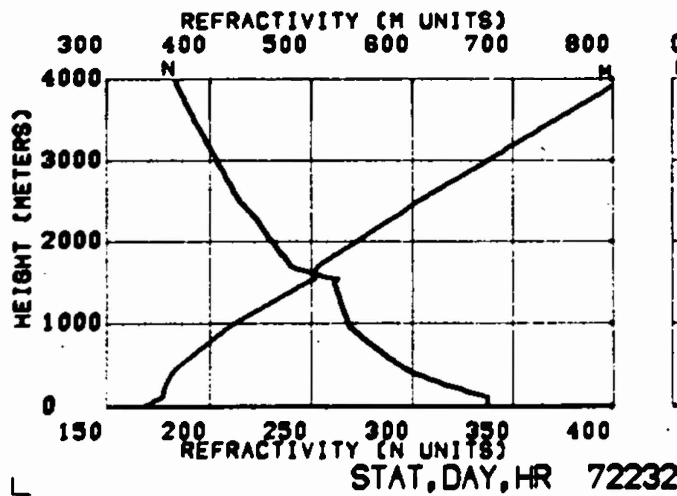
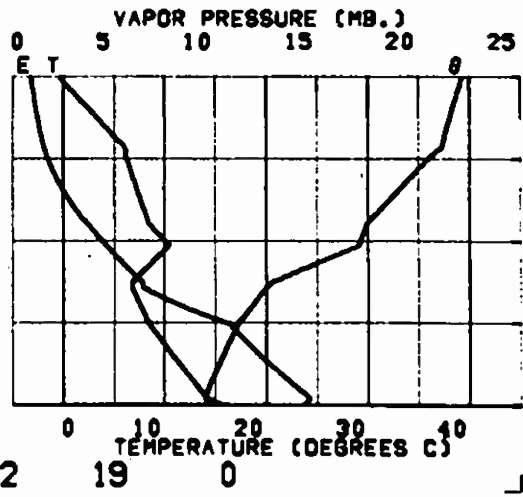
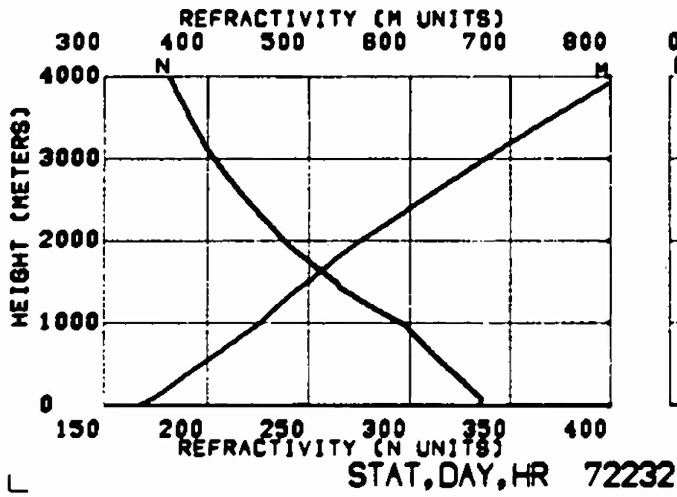
19 0

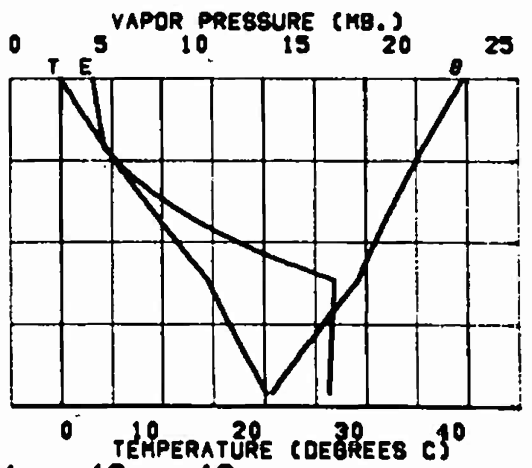
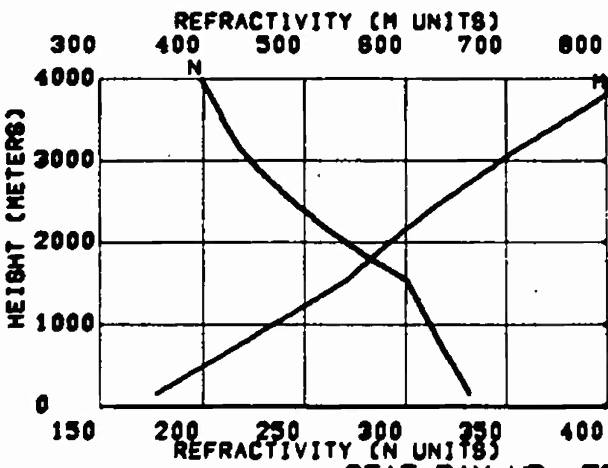
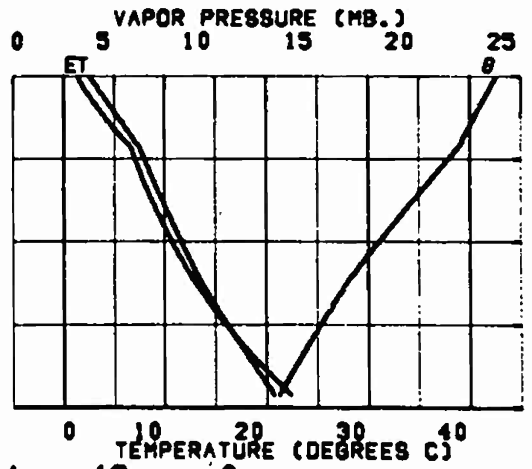
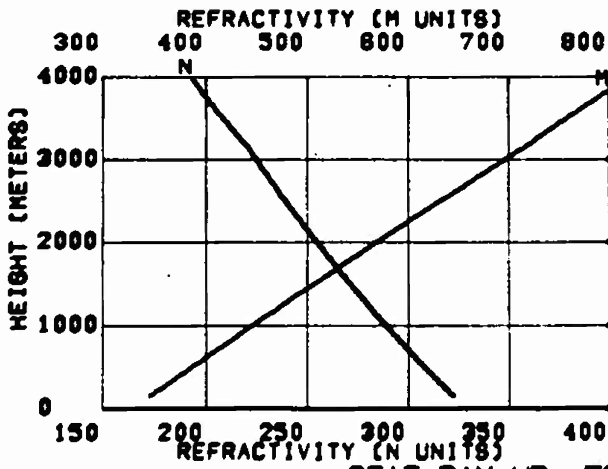


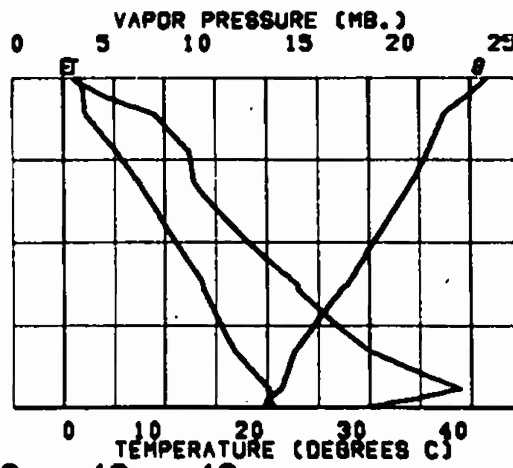
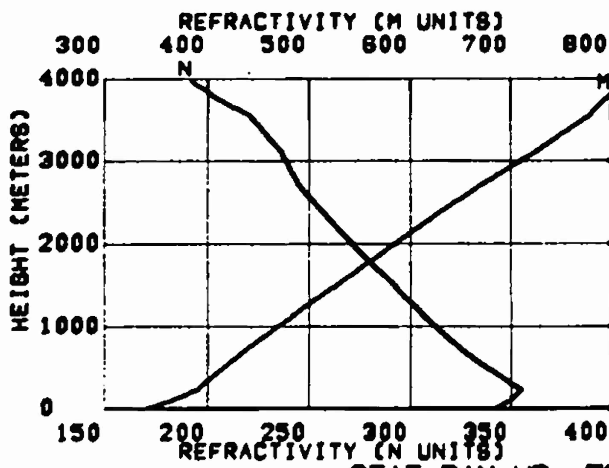
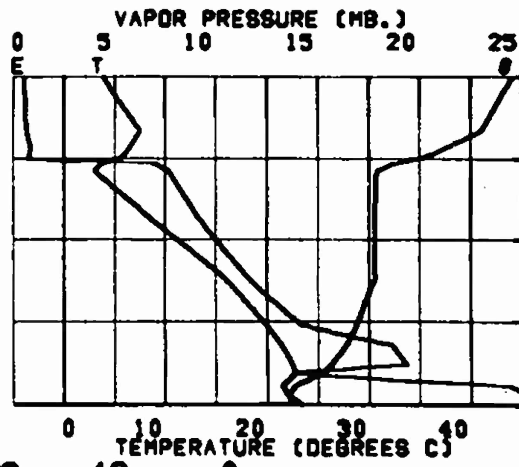
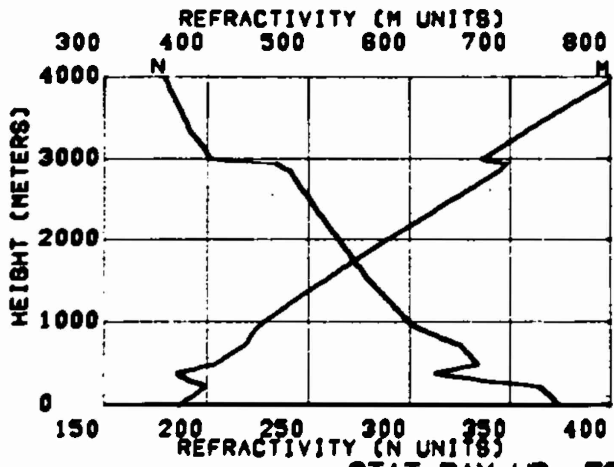
STAT, DAY, HR 72211

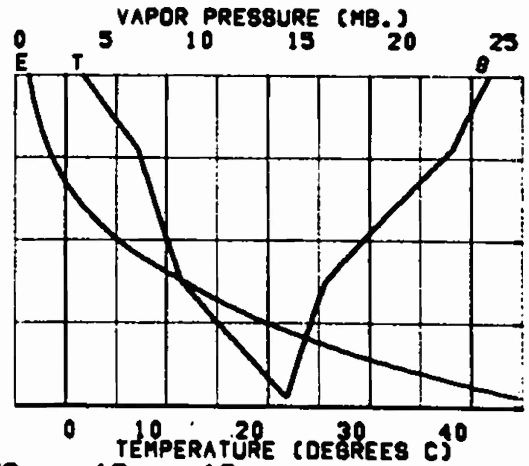
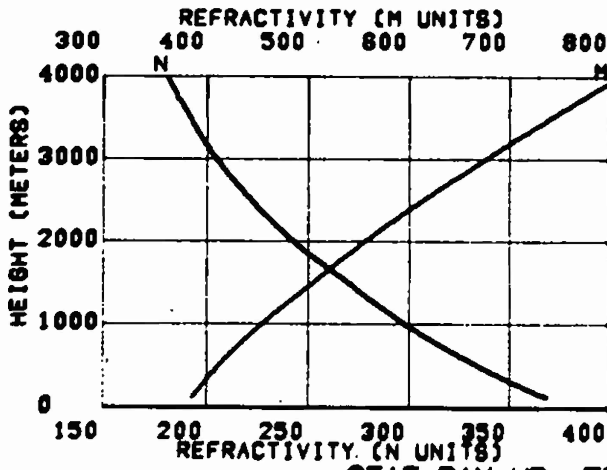


19 12



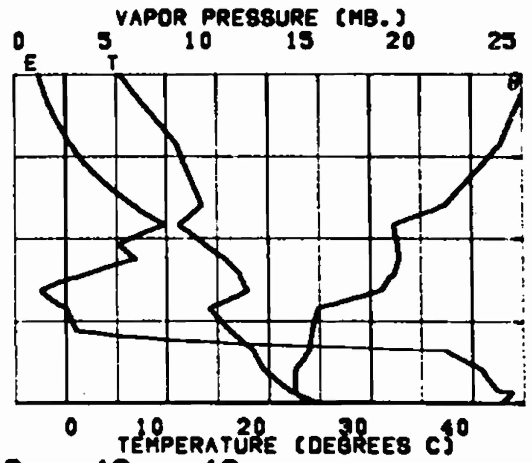
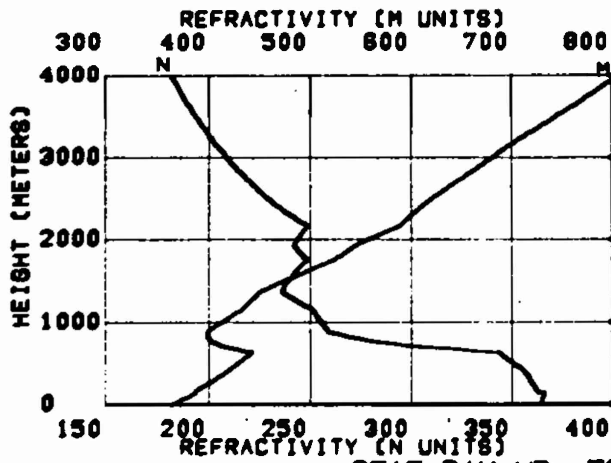






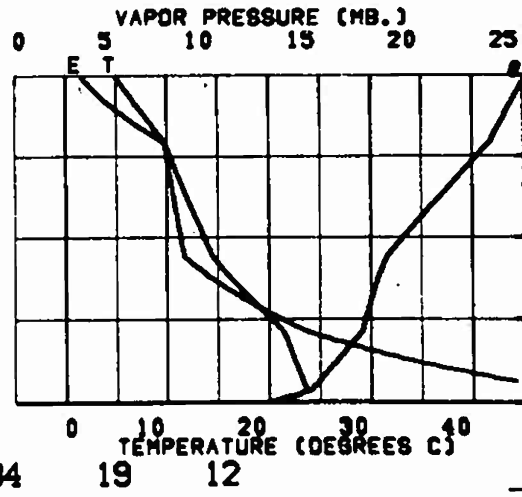
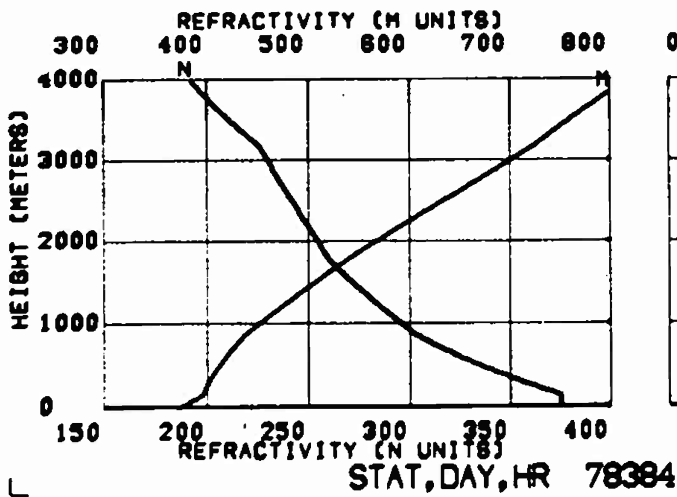
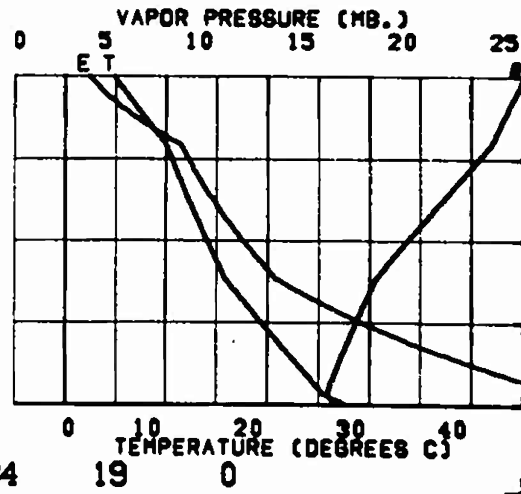
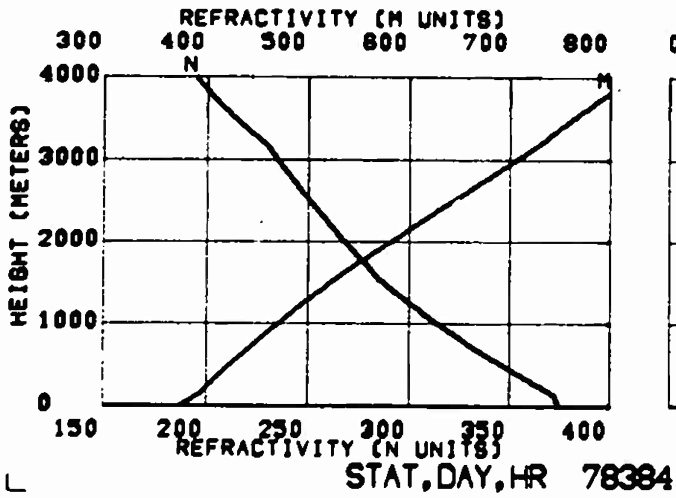
STAT, DAY, HR 78076

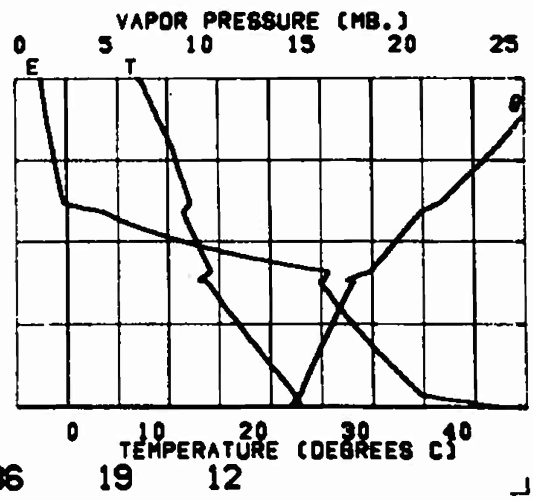
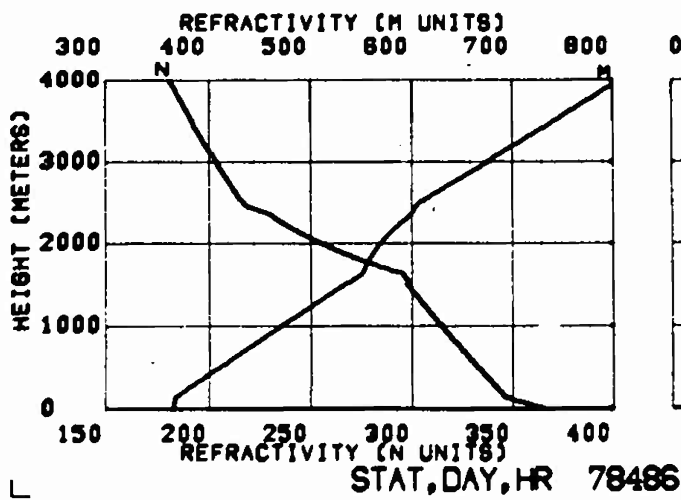
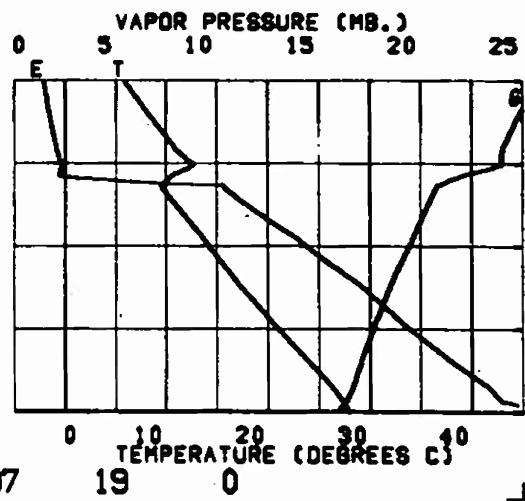
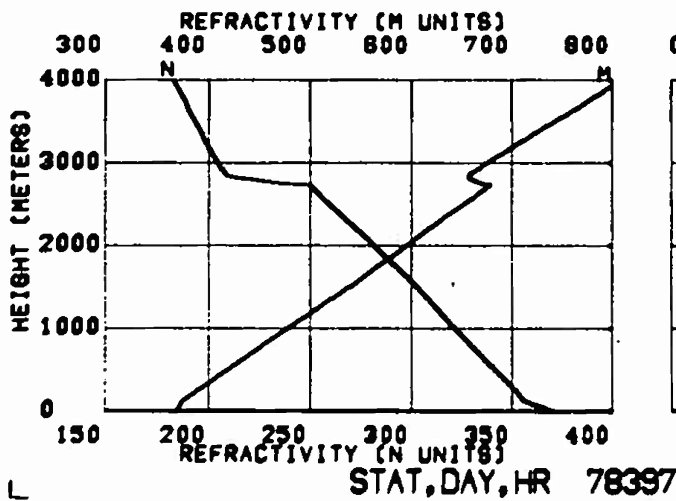
19 12

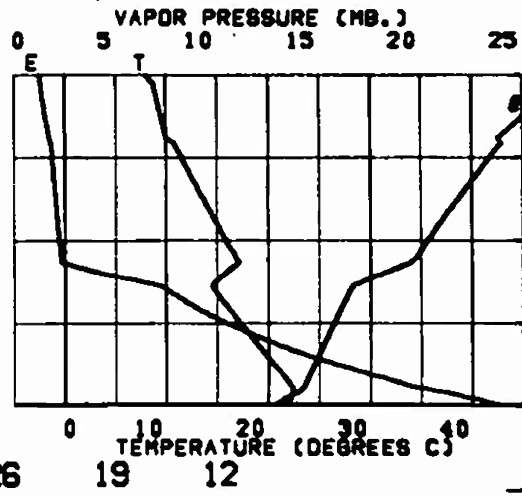
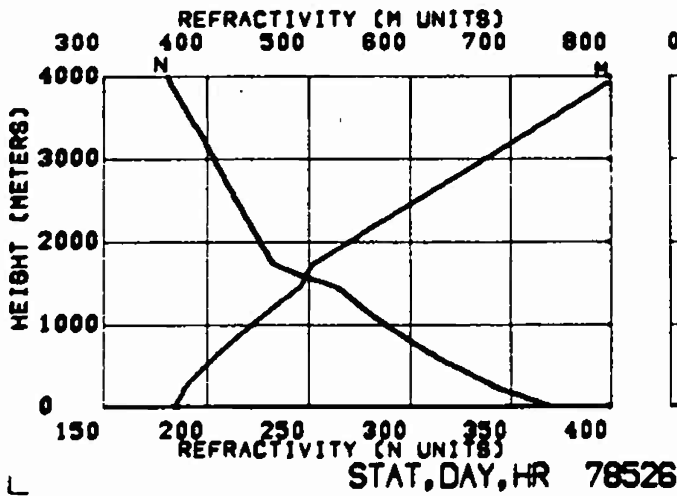
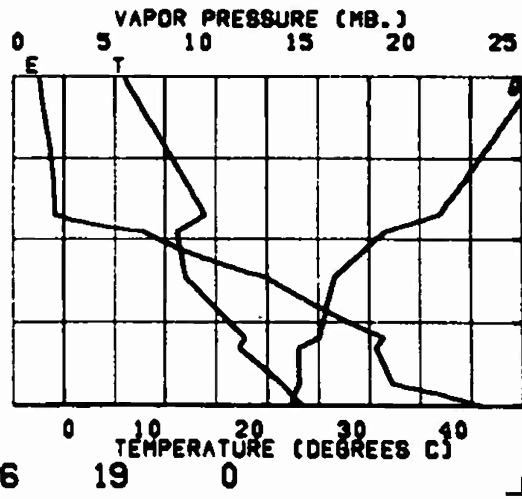
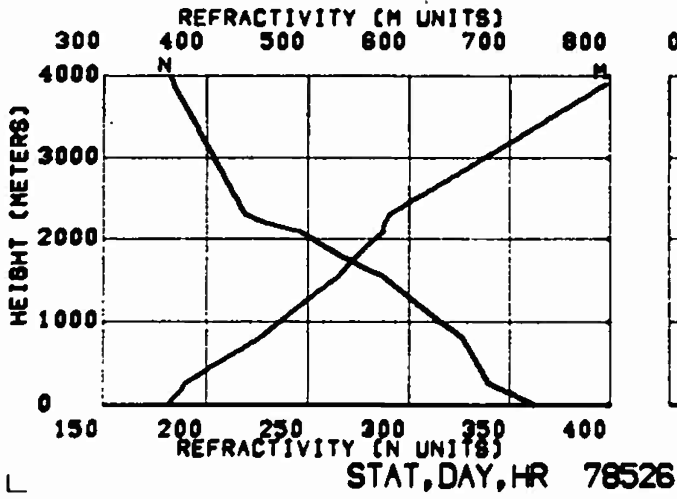


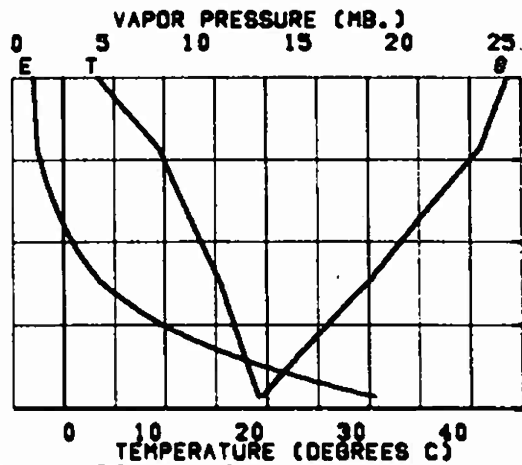
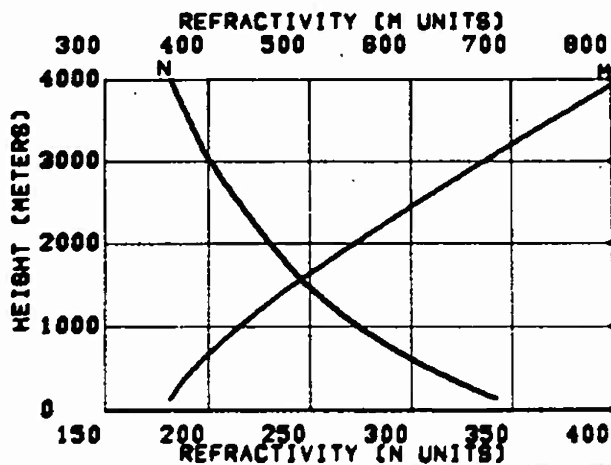
STAT, DAY, HR 78118

19 12

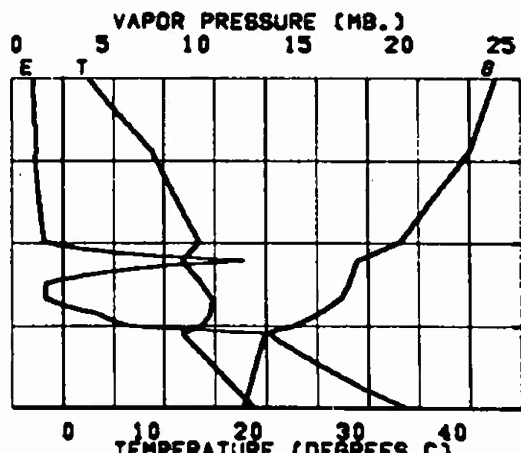
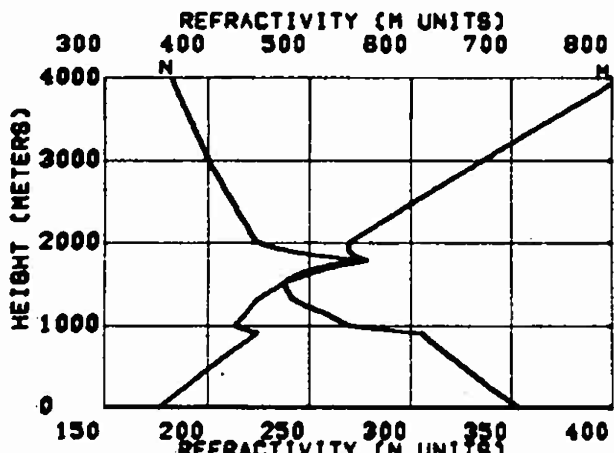




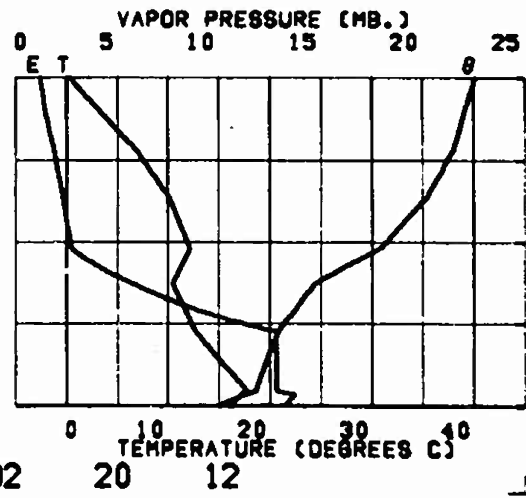
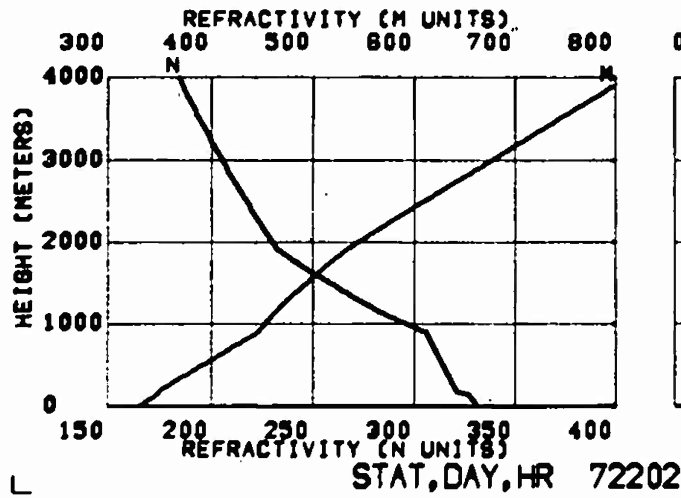
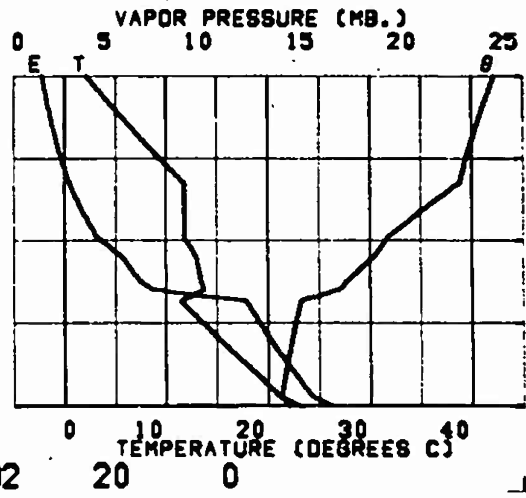
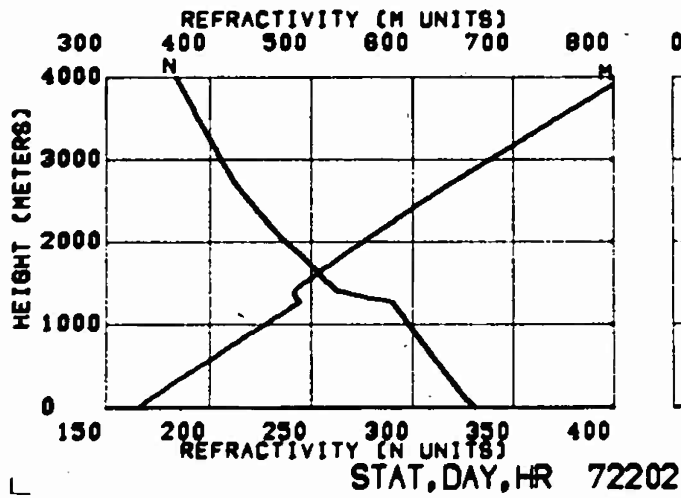


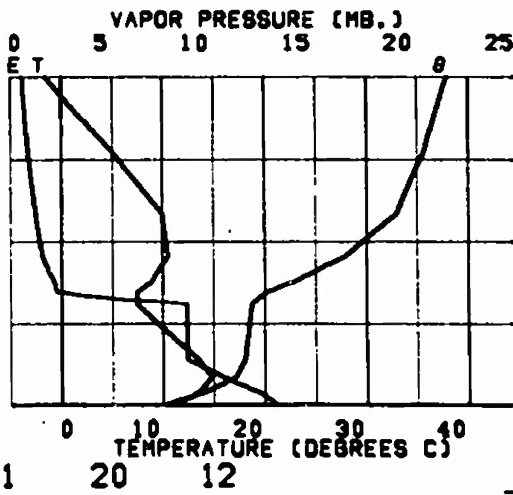
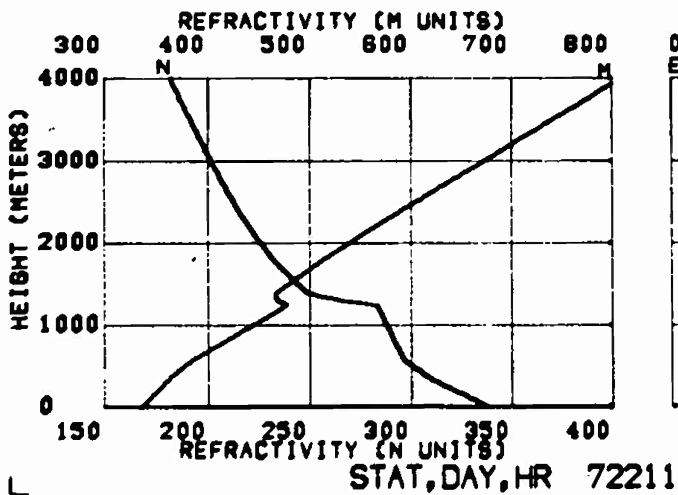
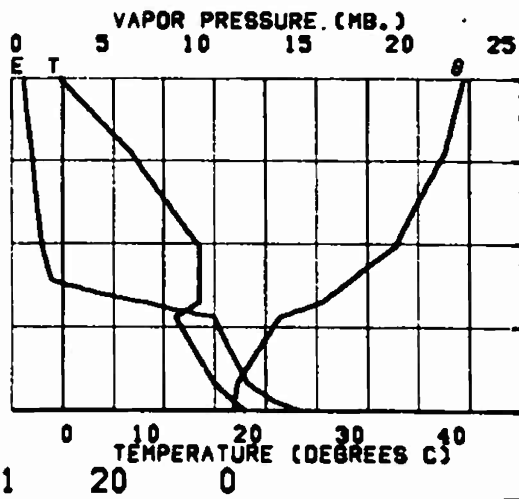
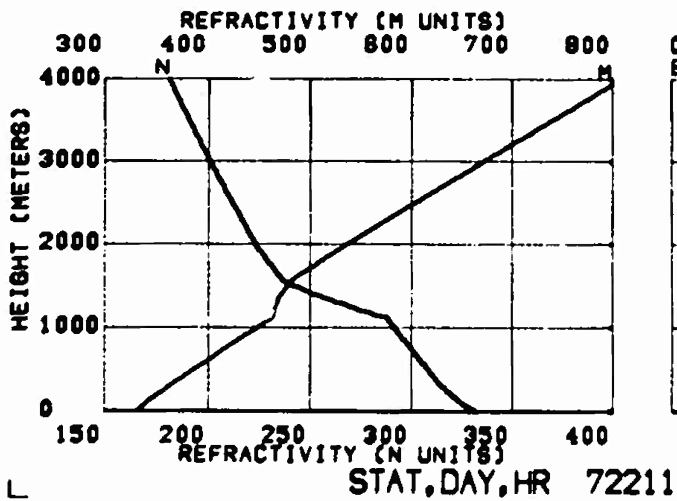


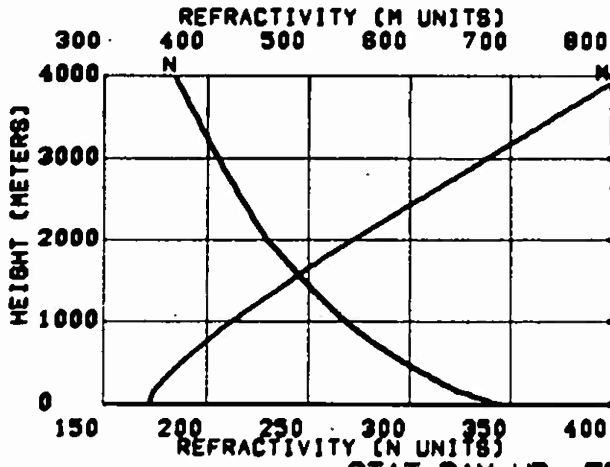
STAT, DAY, HR 72201



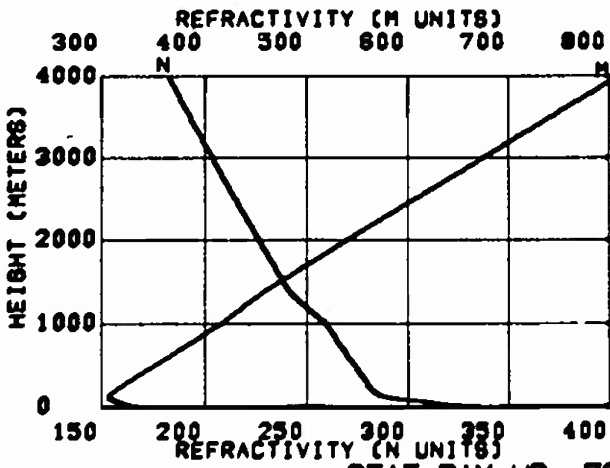
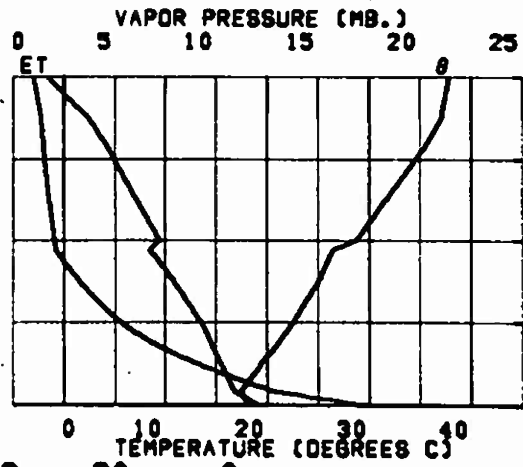
STAT, DAY, HR 72201



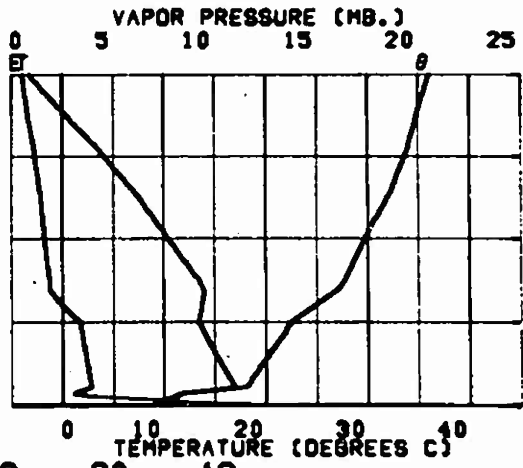


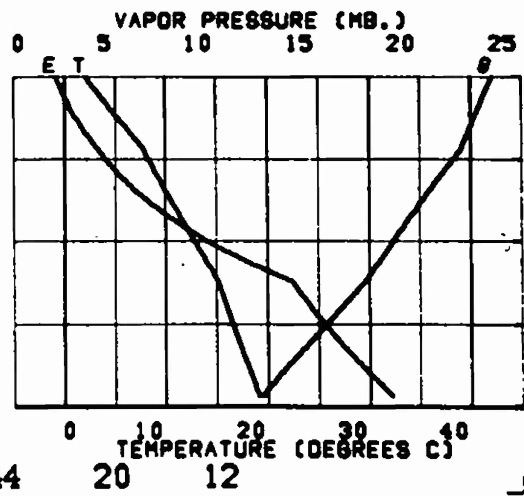
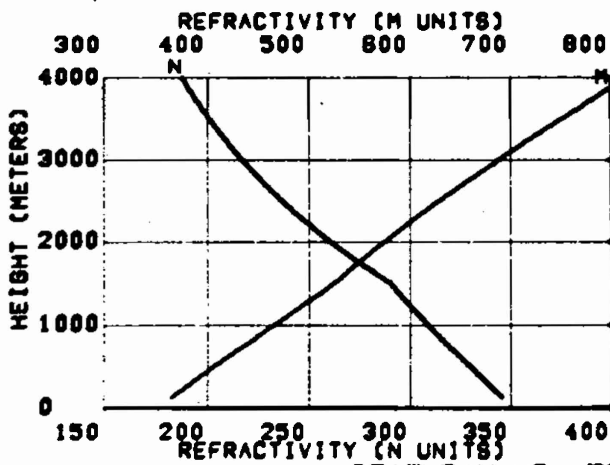


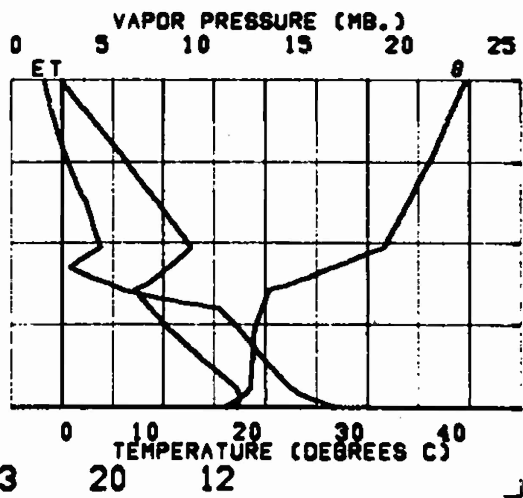
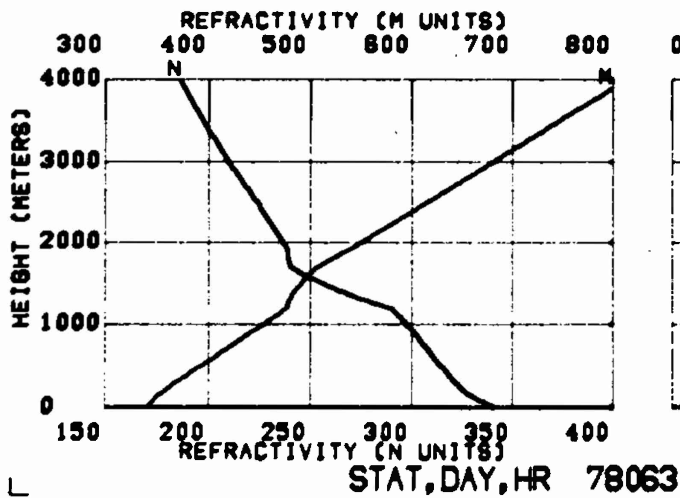
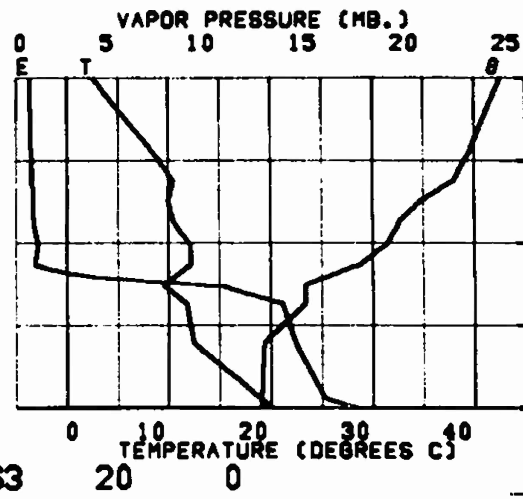
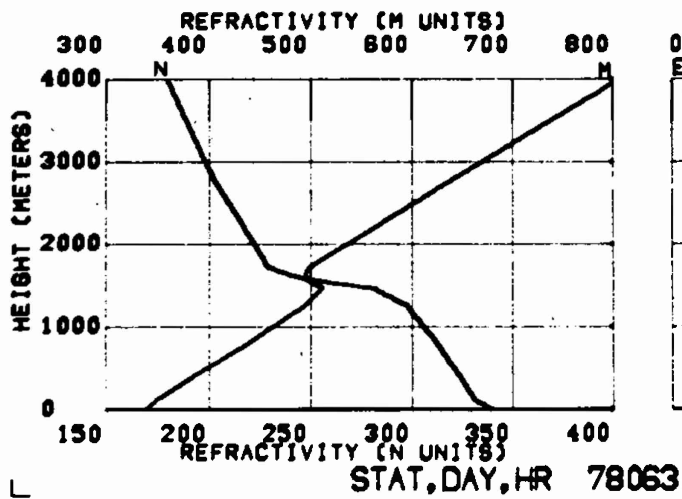
STAT, DAY, HR 72232

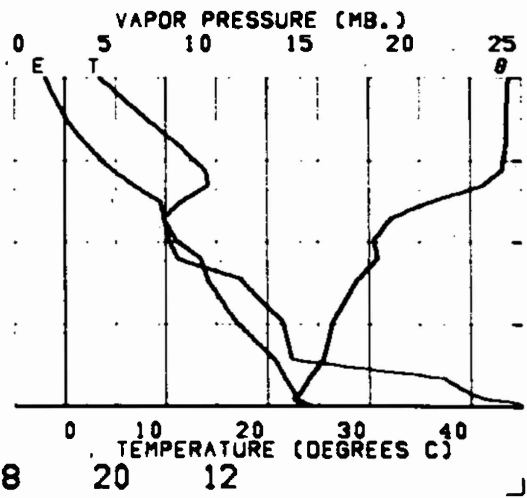
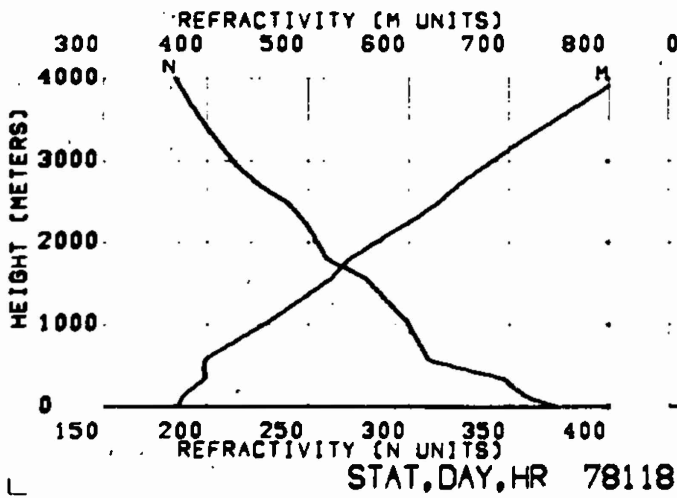
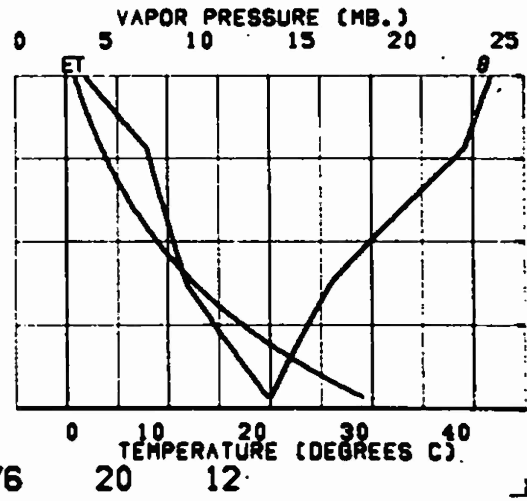
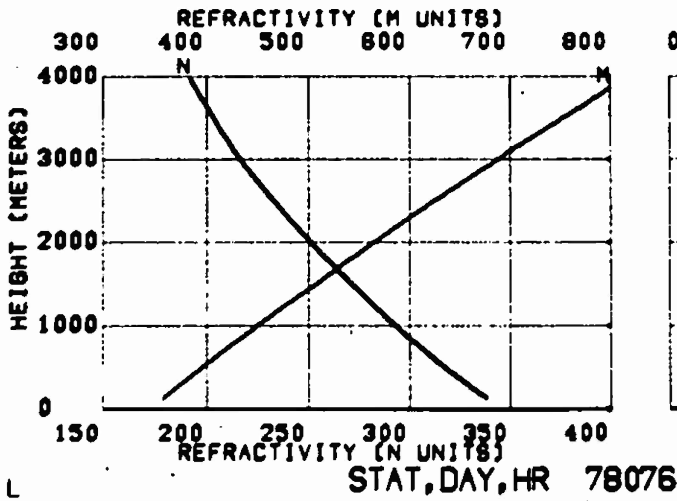


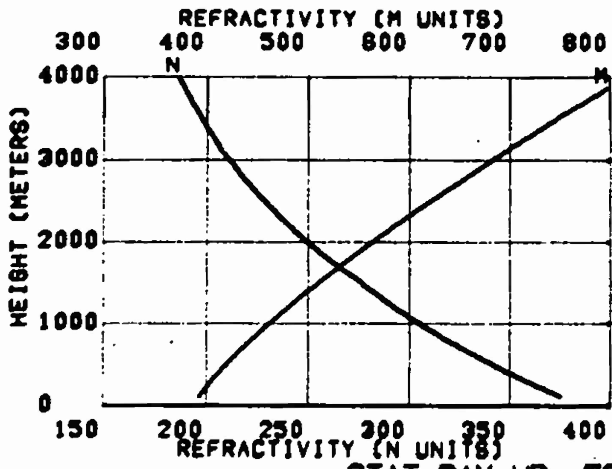
STAT, DAY, HR 72232



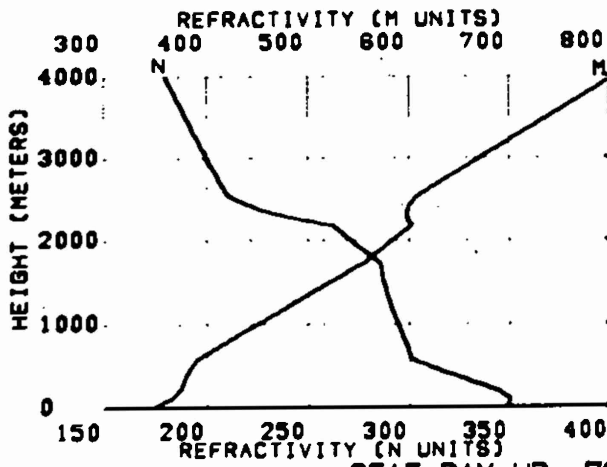
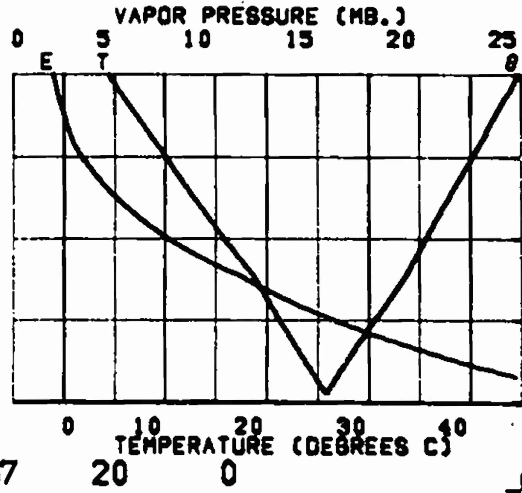




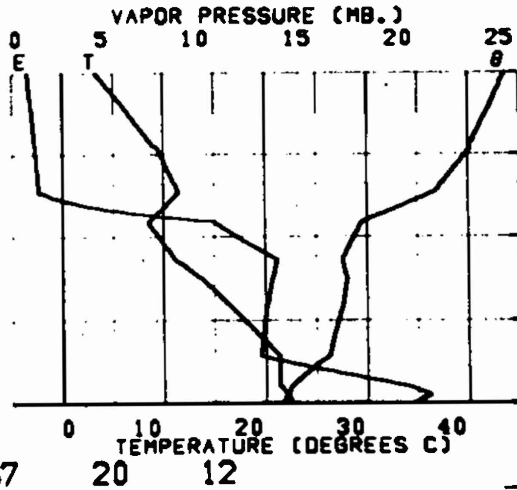


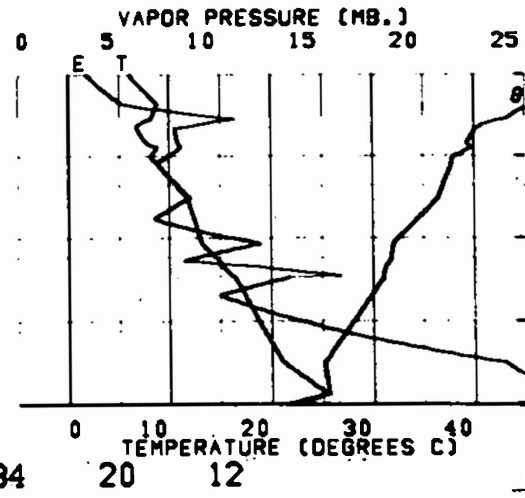
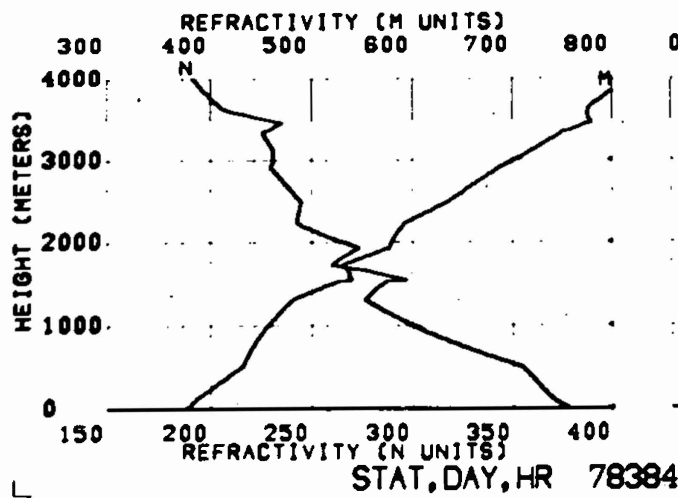
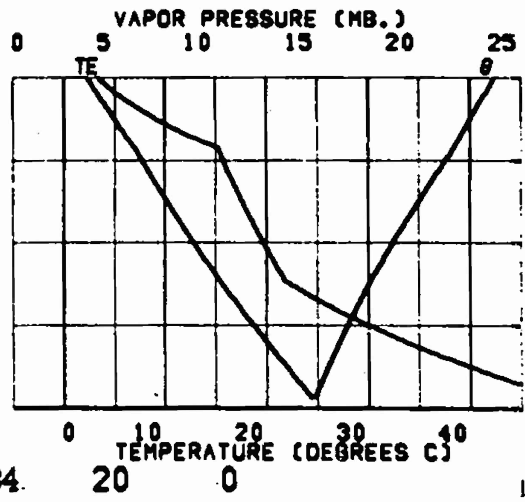
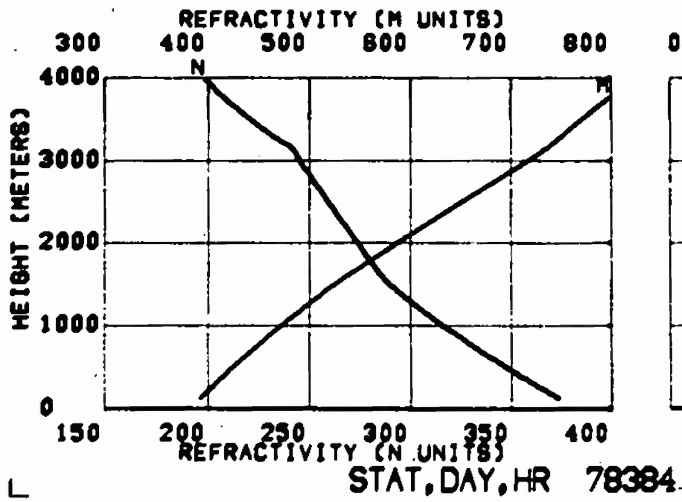


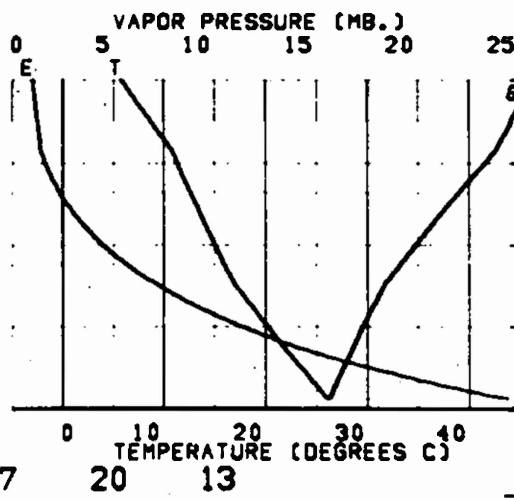
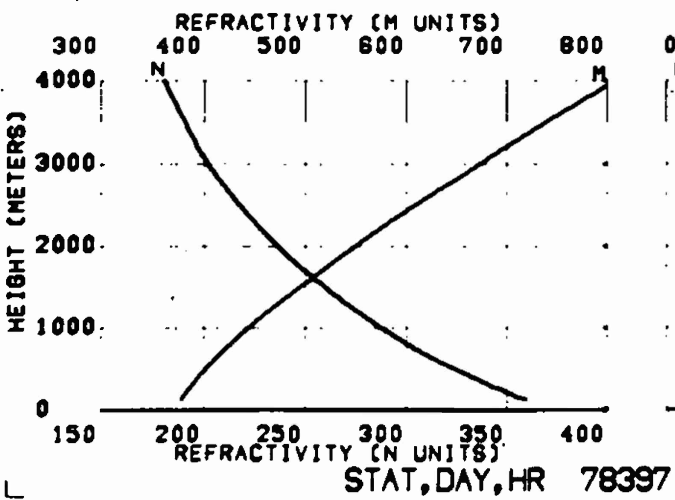
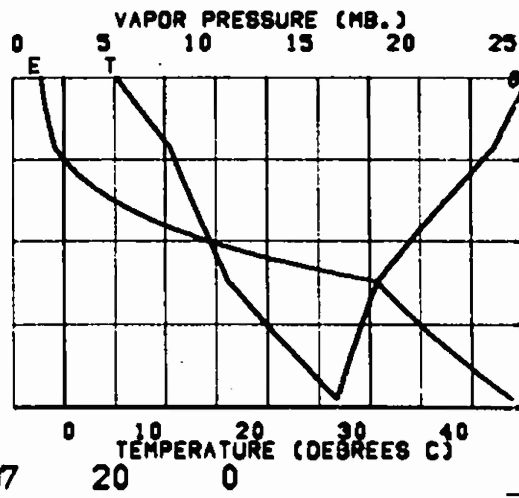
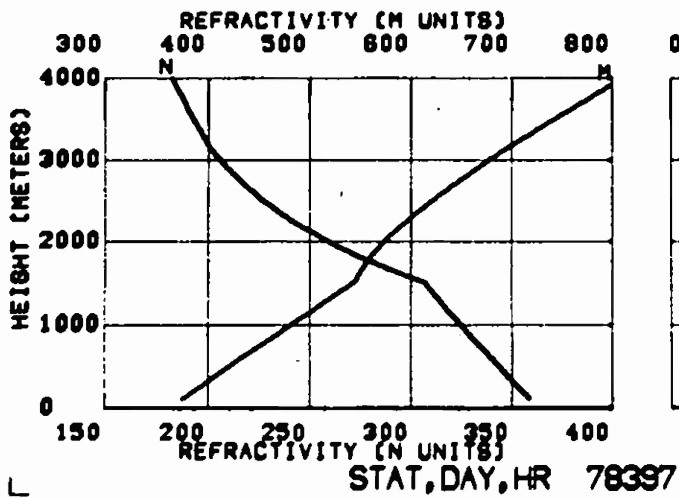
STAT, DAY, HR 78367

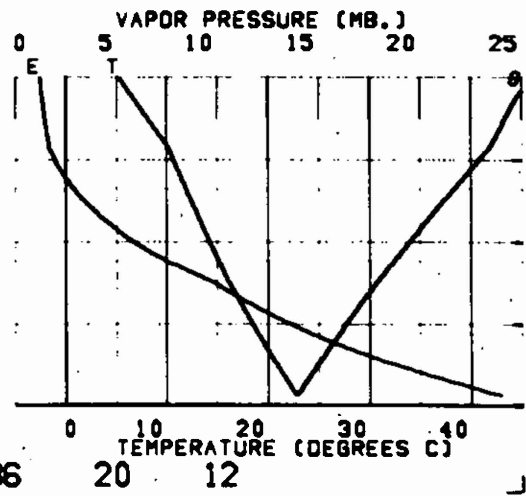
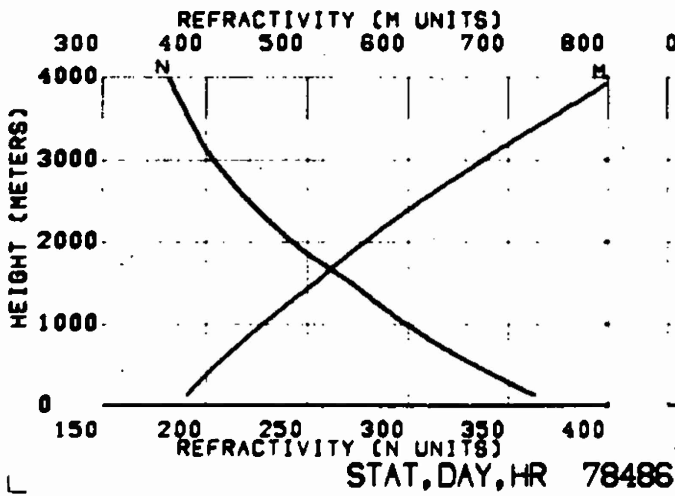
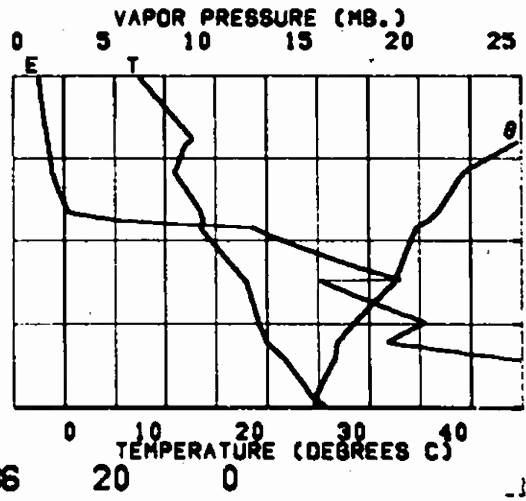
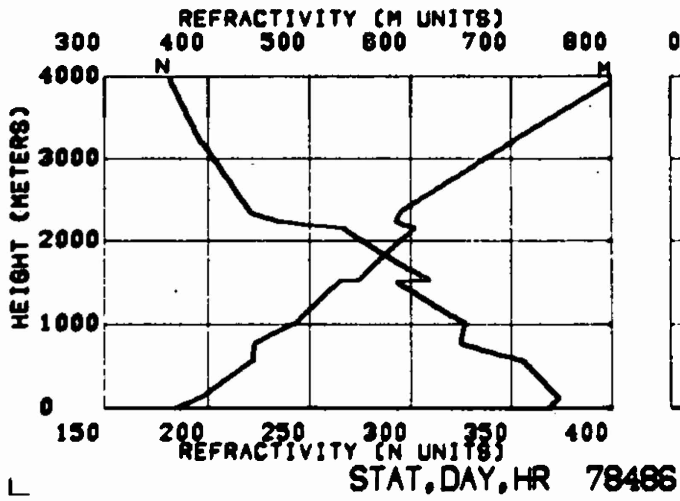


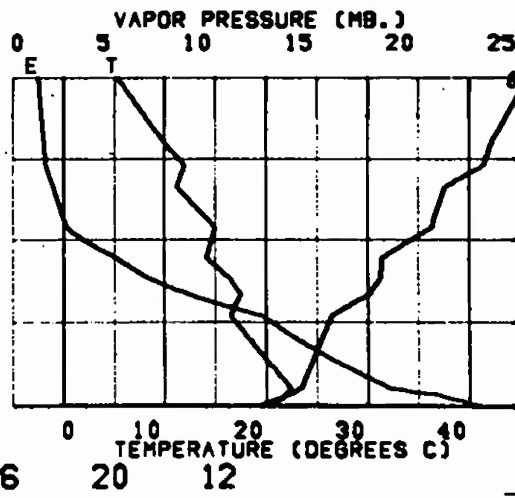
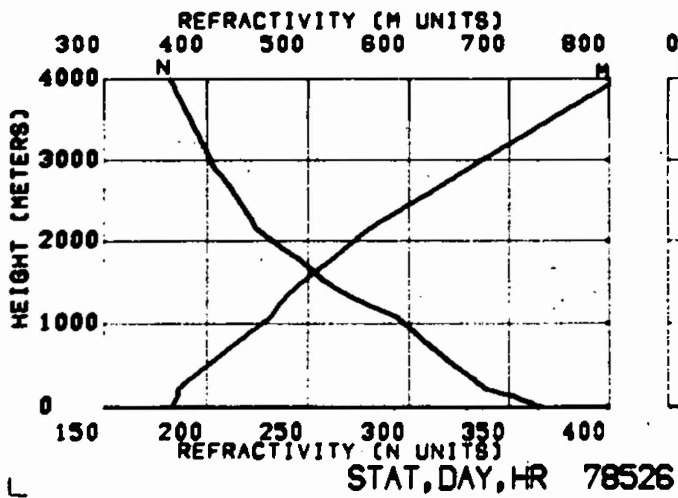
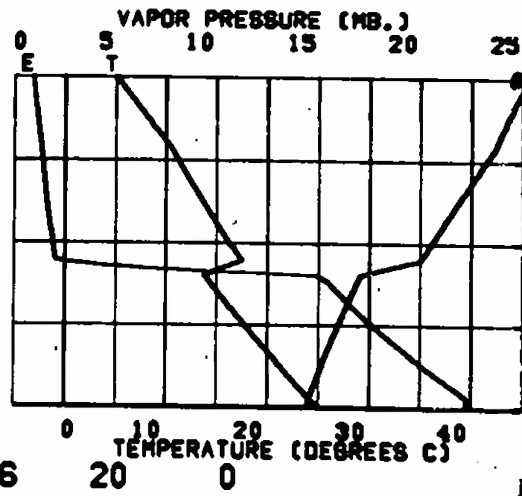
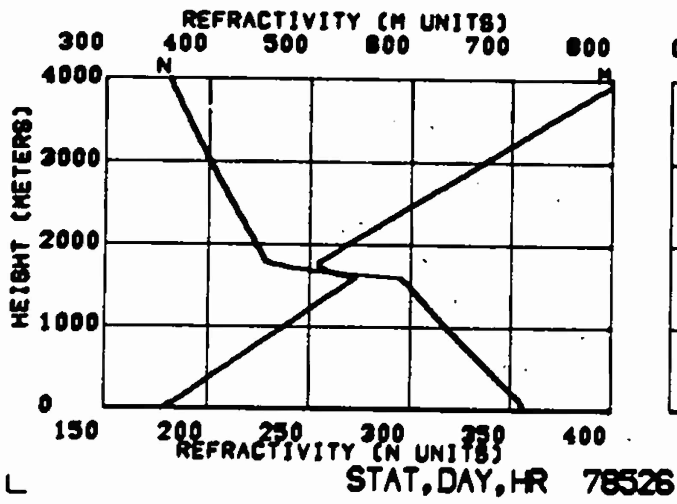
STAT, DAY, HR 78367

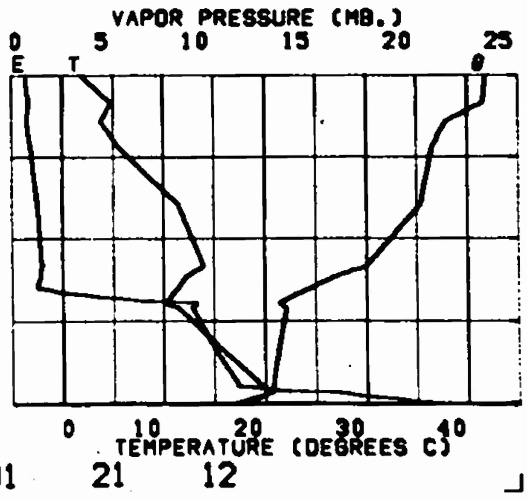
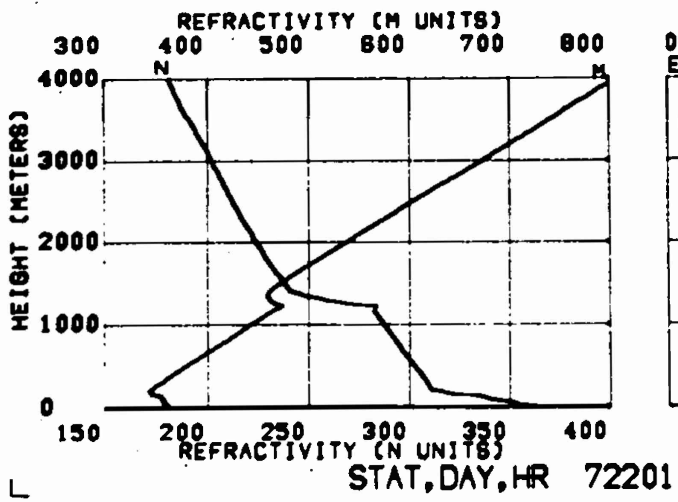
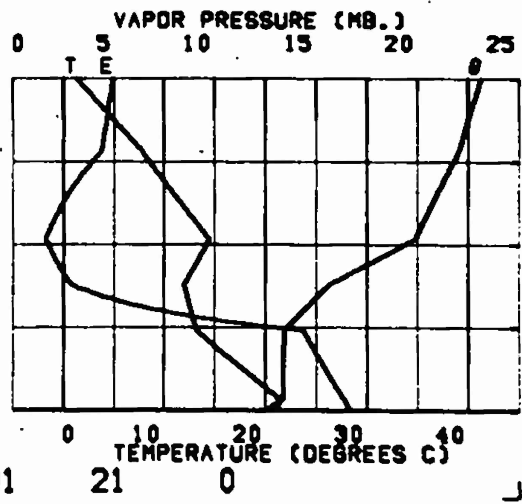
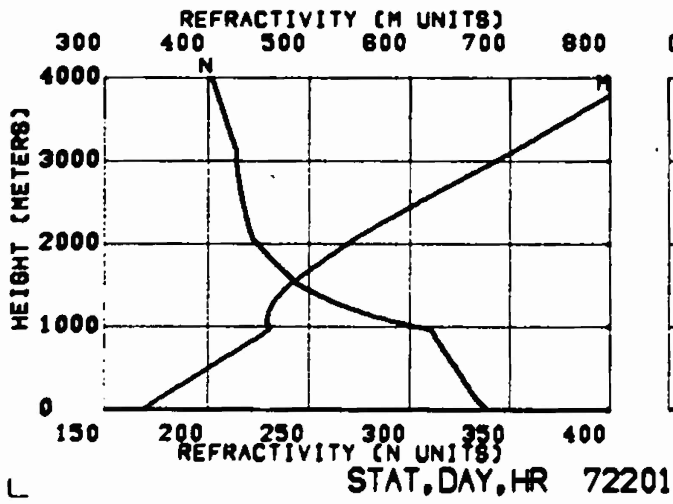


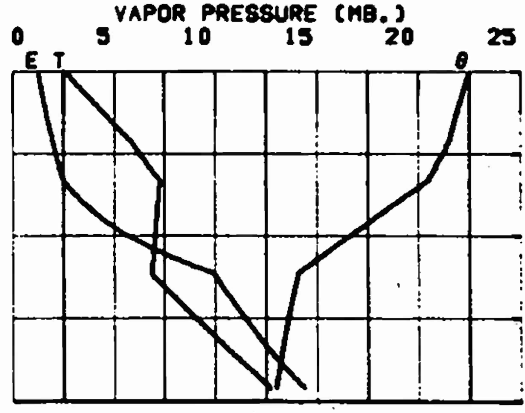
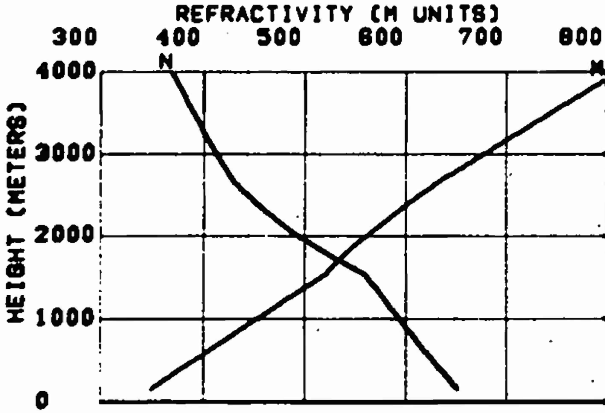






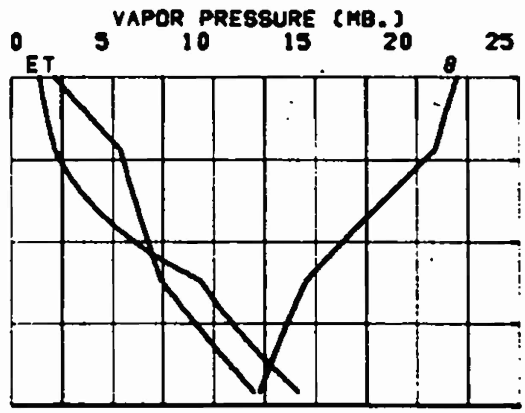
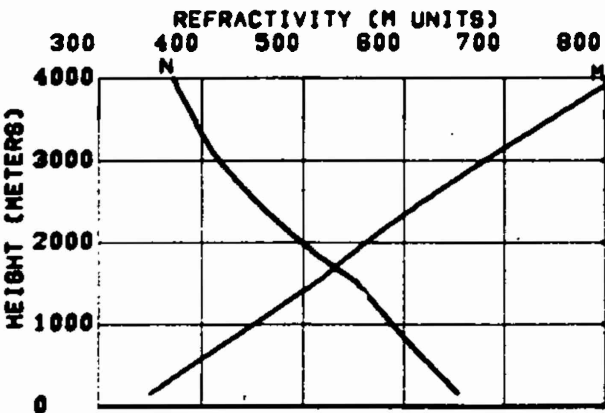






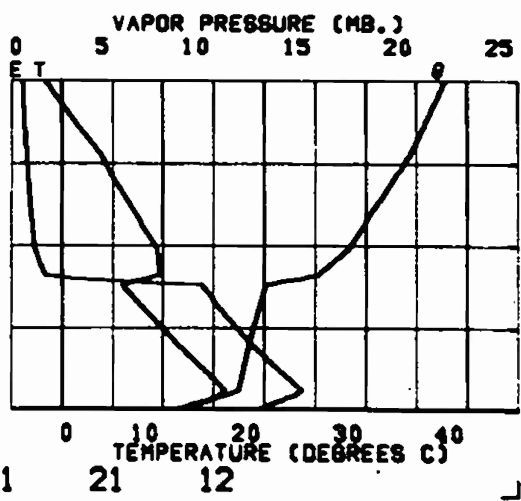
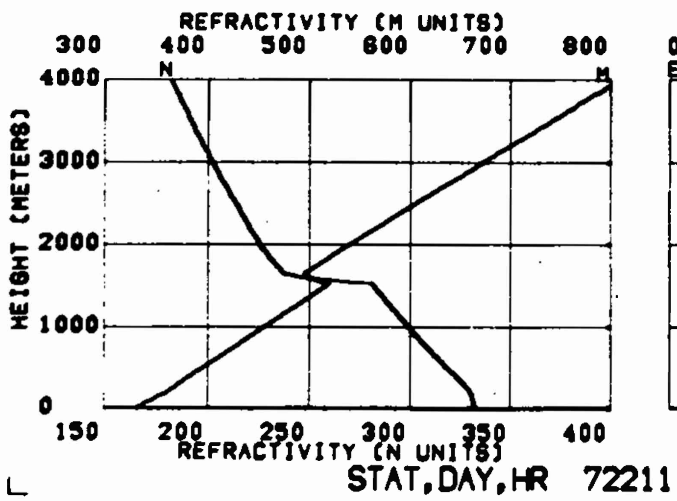
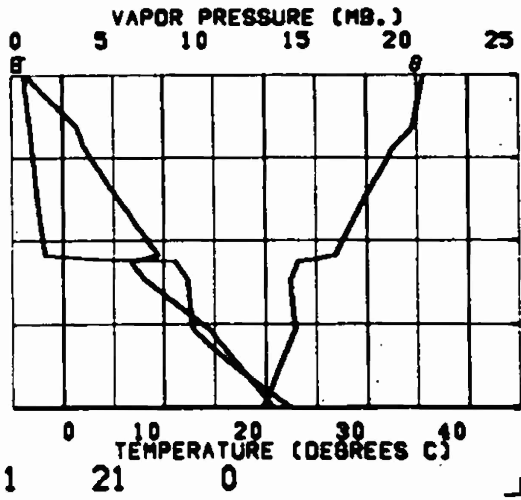
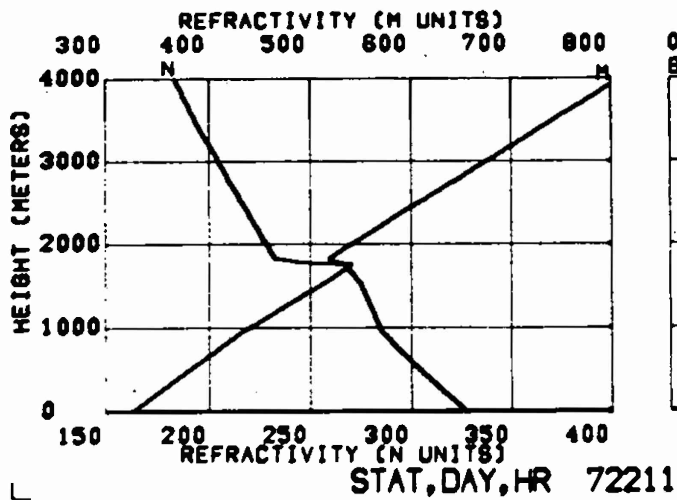
STAT, DAY, HR 72202

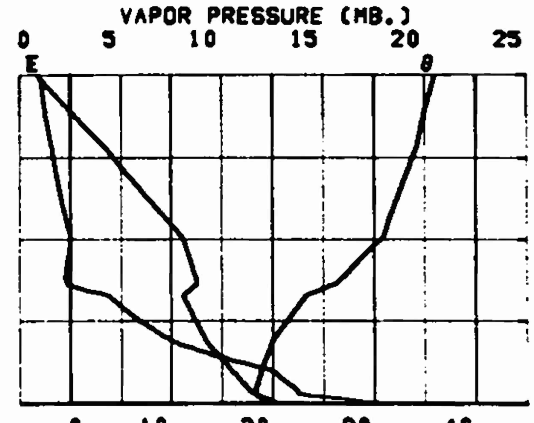
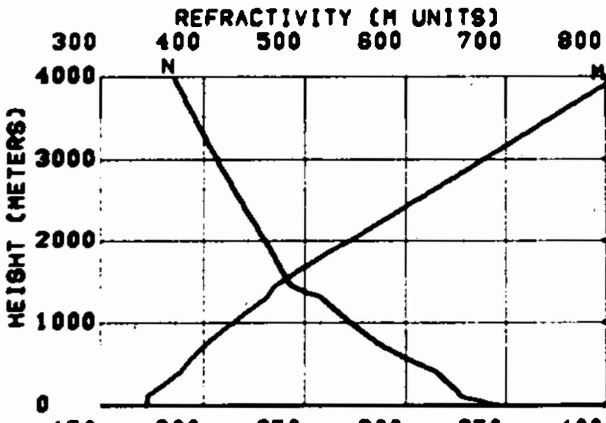
21 0



STAT, DAY, HR 72202

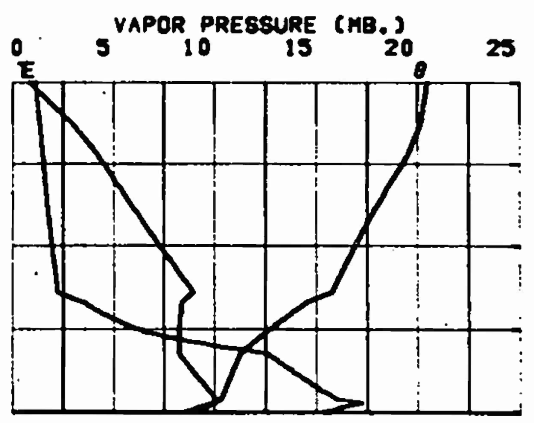
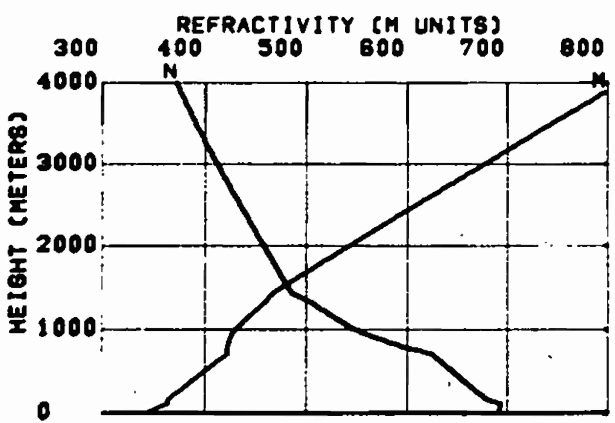
21 12





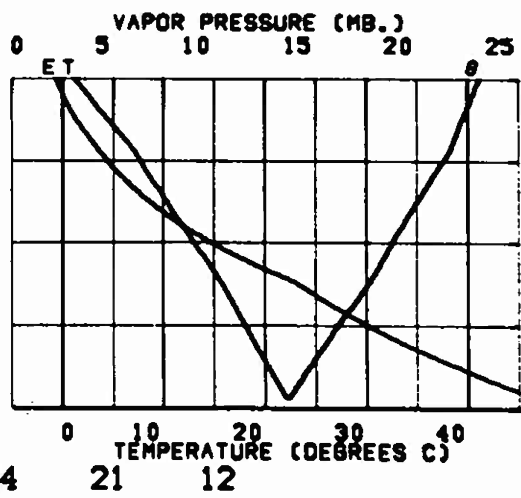
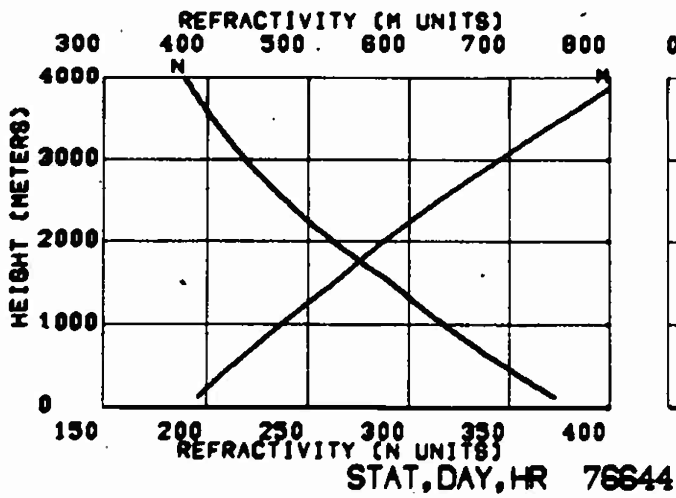
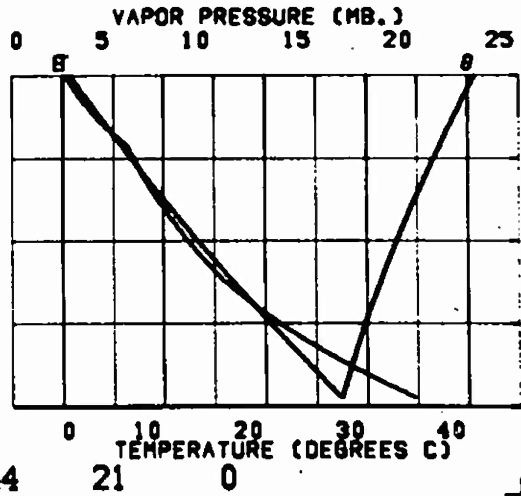
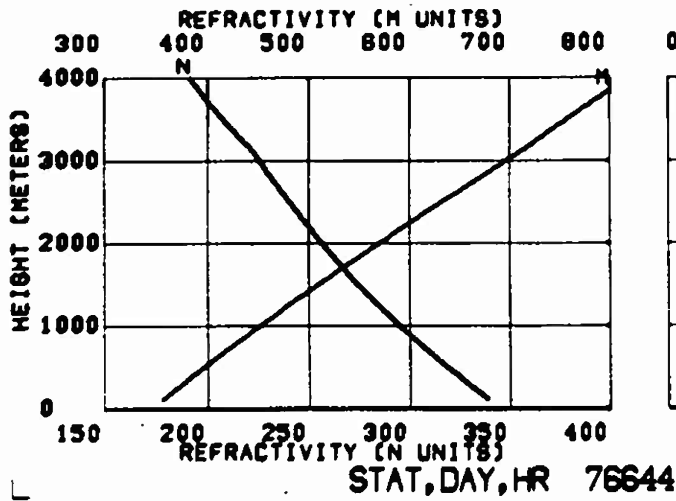
STAT, DAY, HR 72232

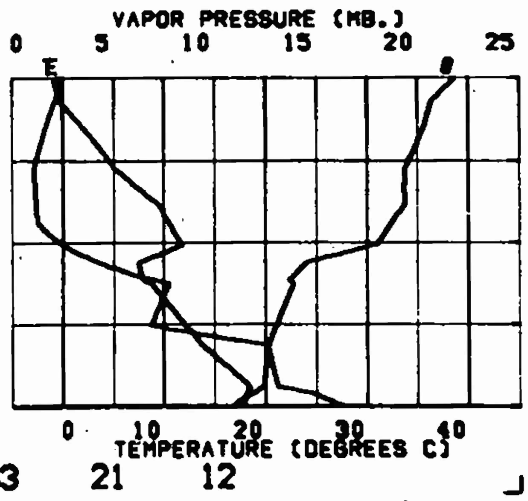
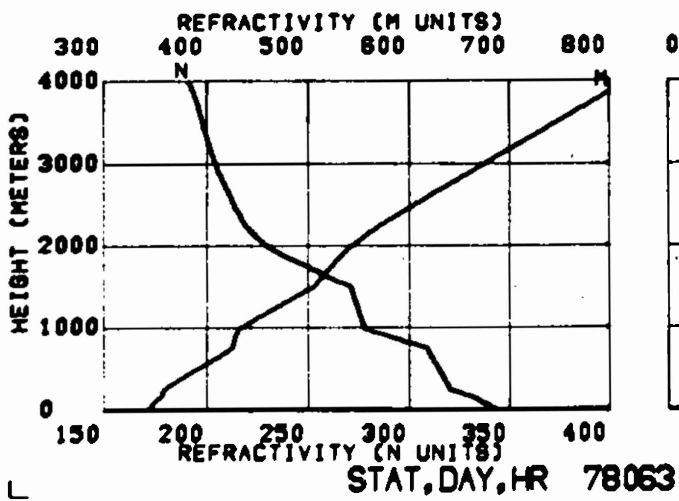
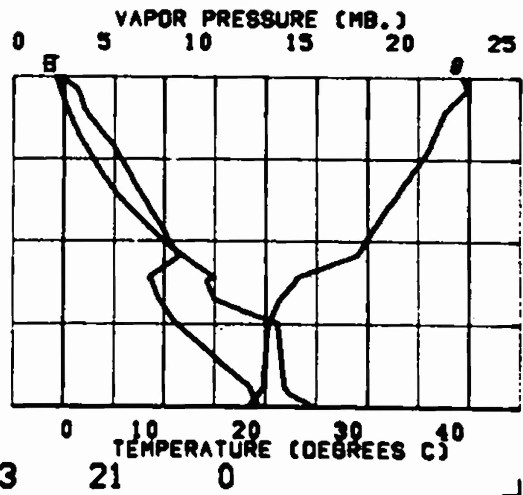
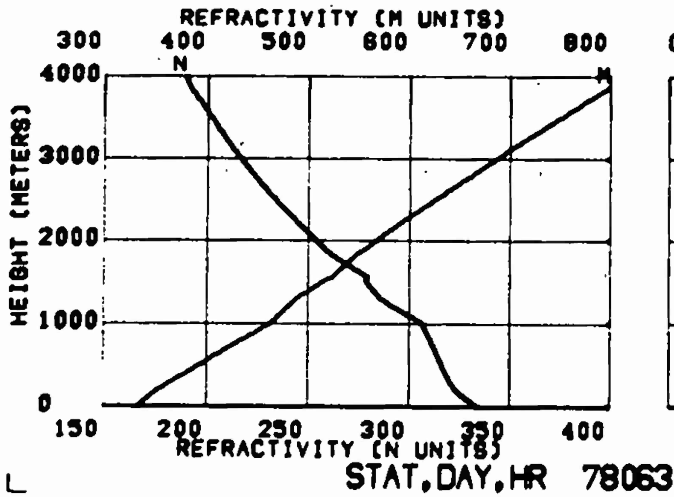
21 0

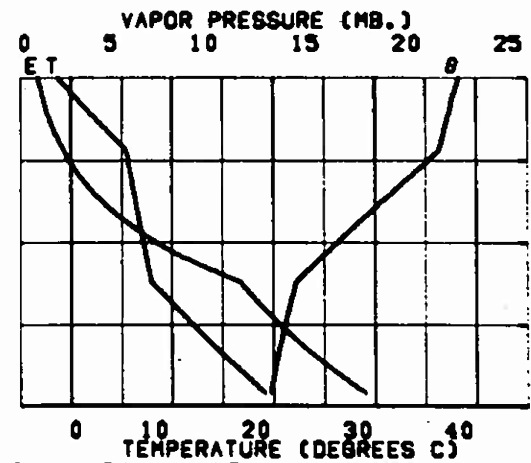
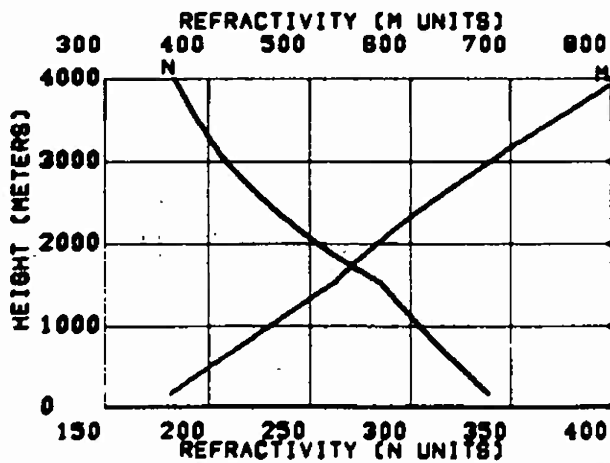


STAT, DAY, HR 72232

21 12

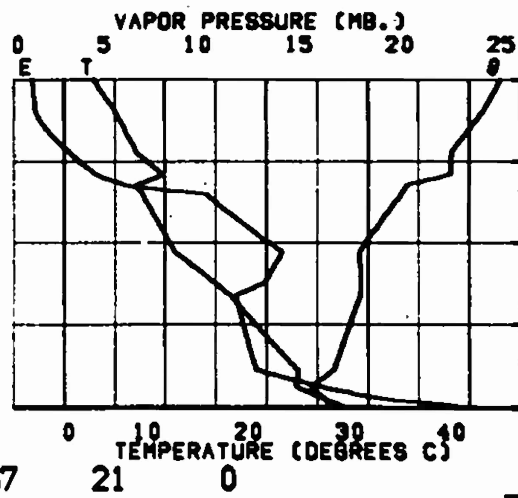
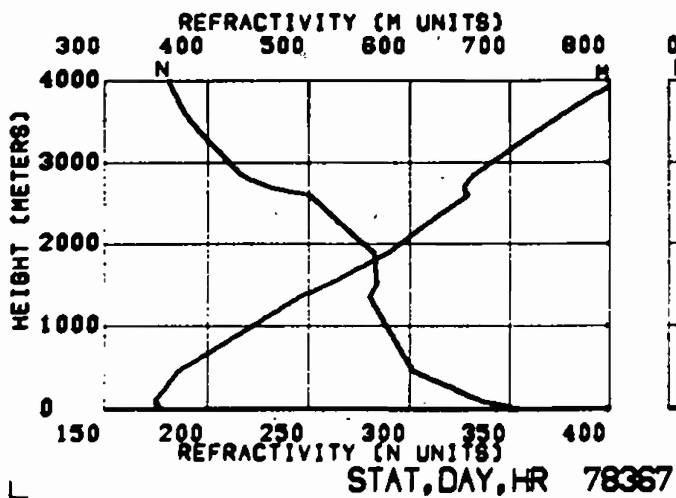
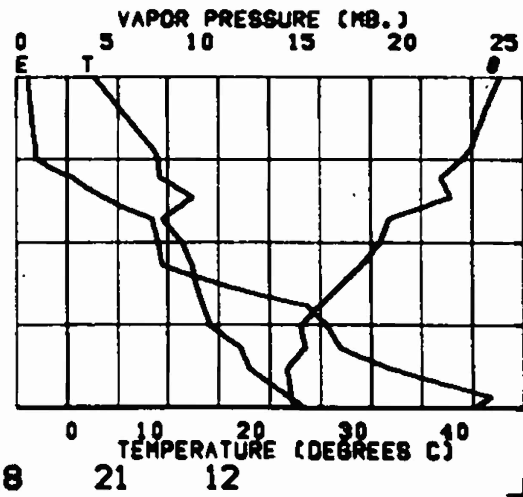
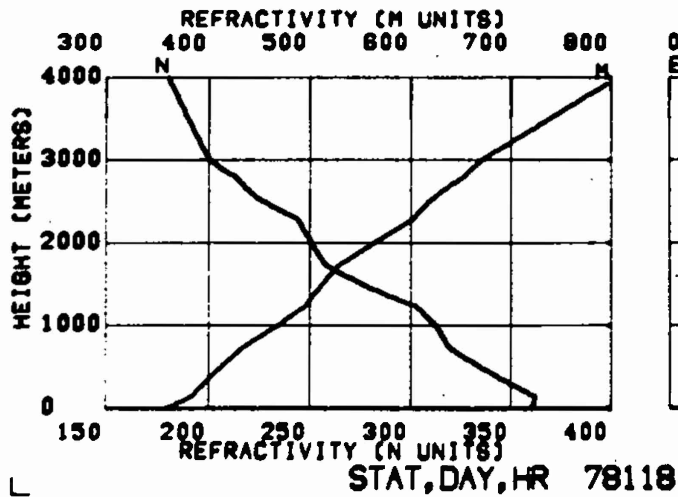


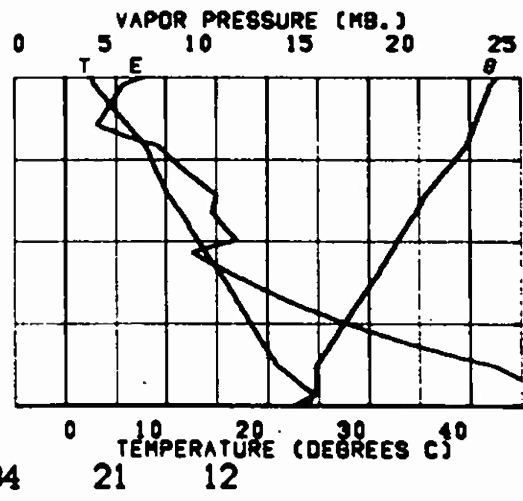
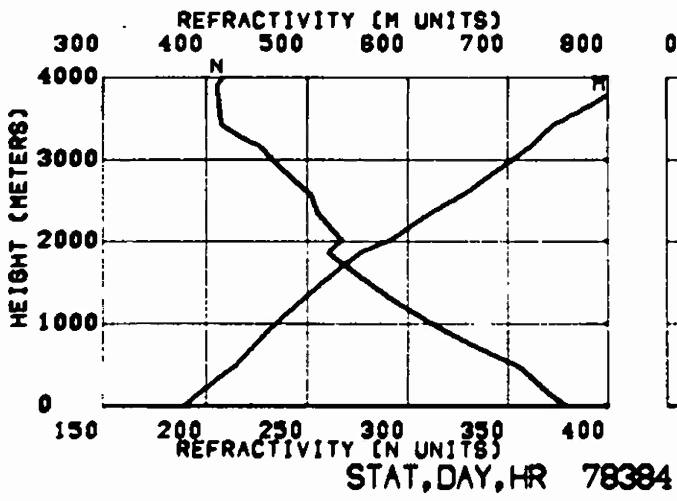
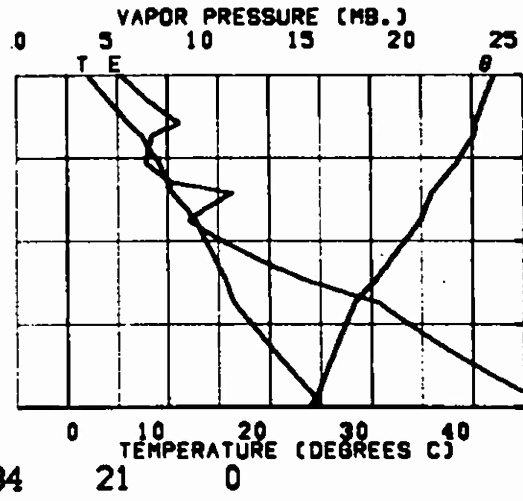
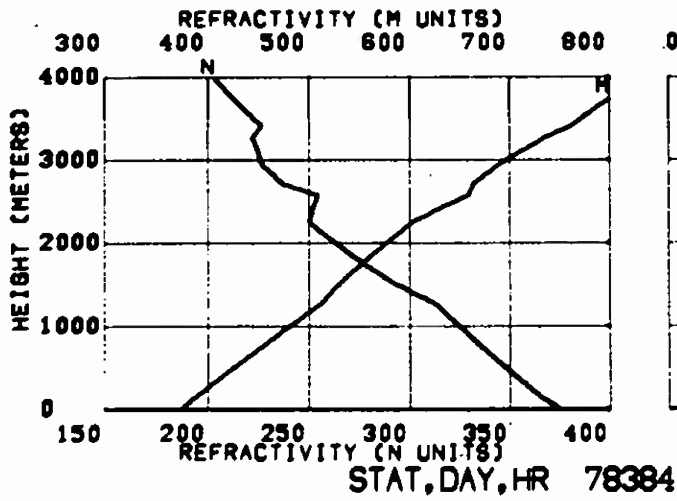


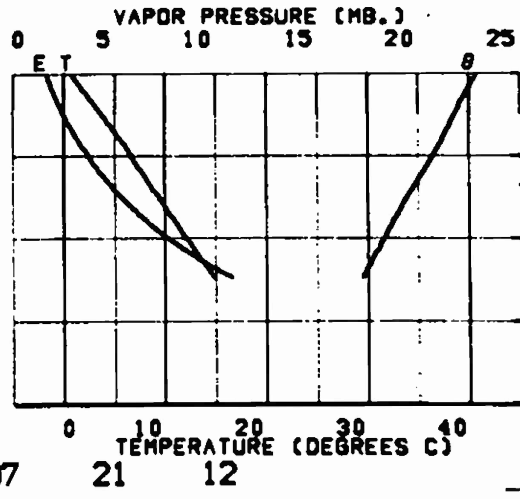
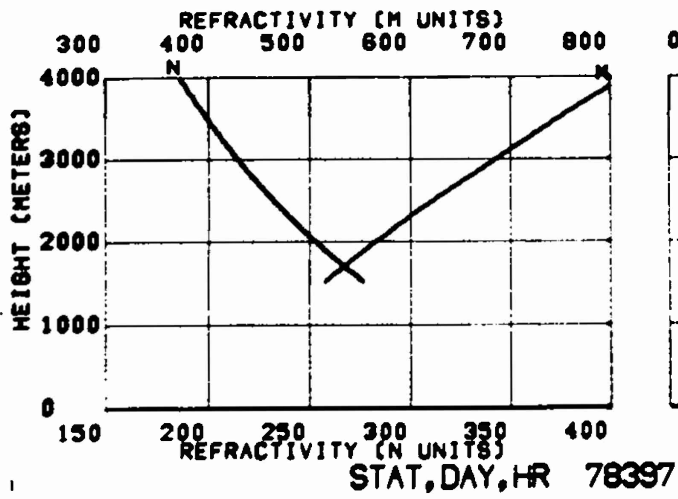
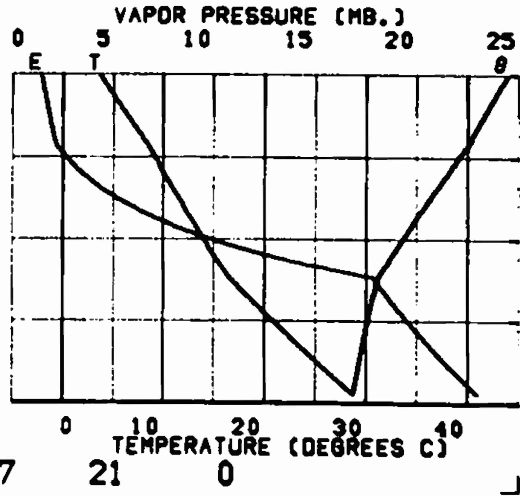
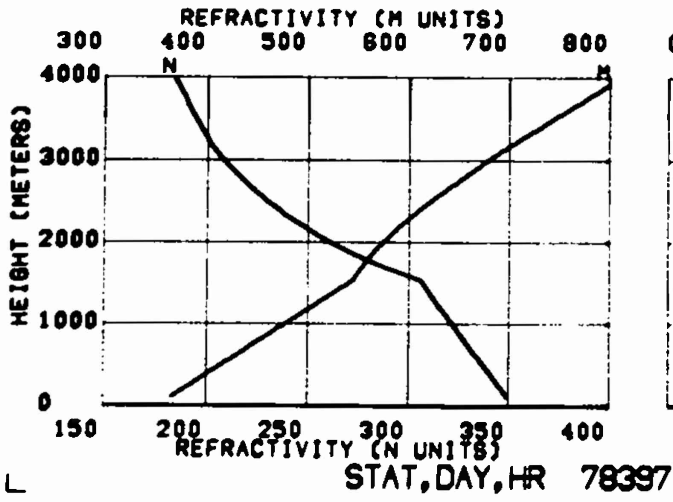


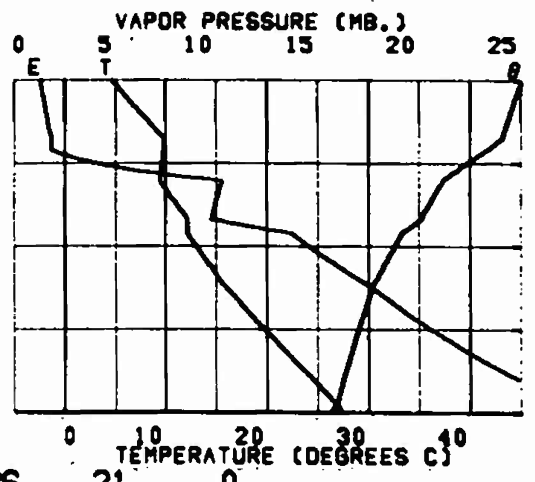
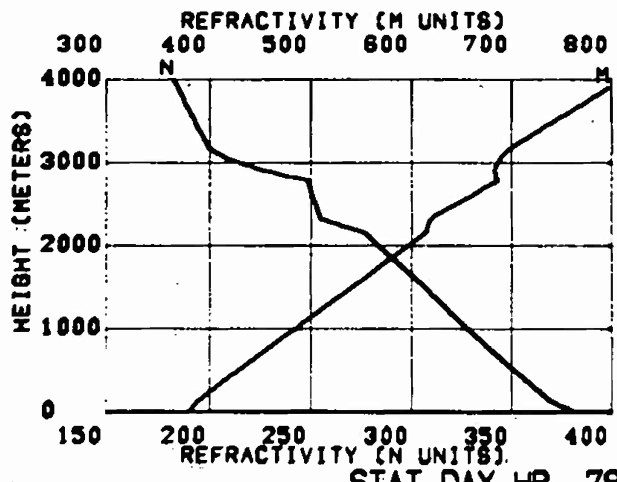
STAT, DAY, HR 78076

21 12



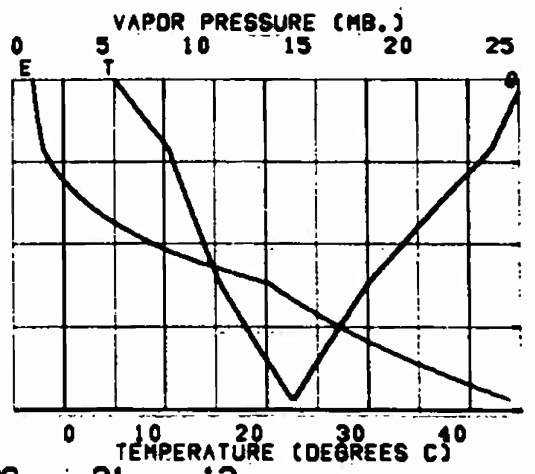
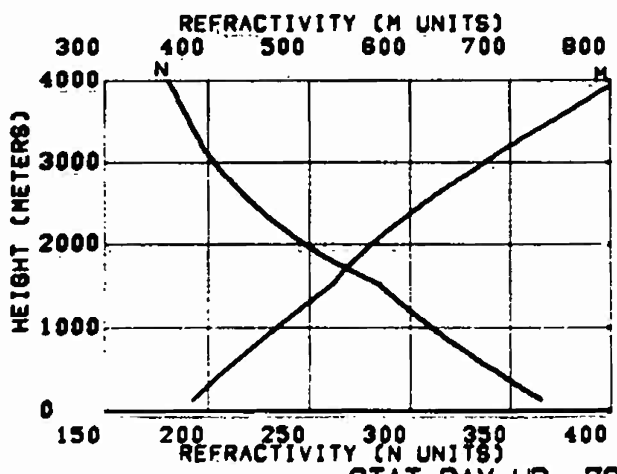






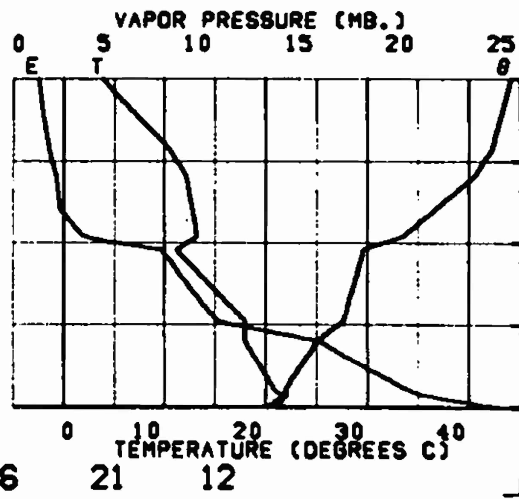
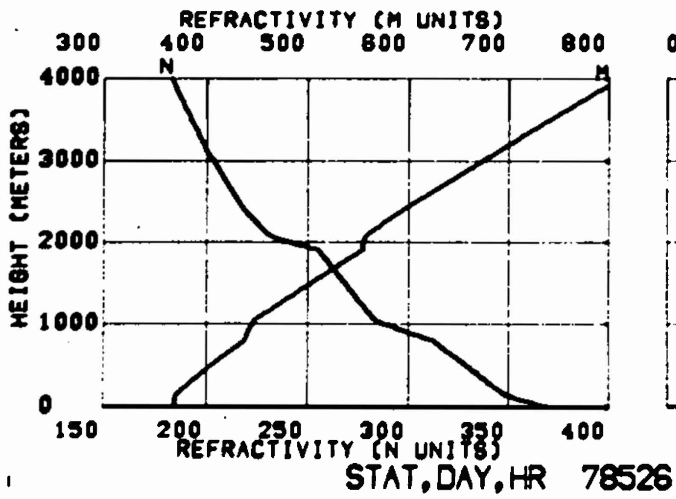
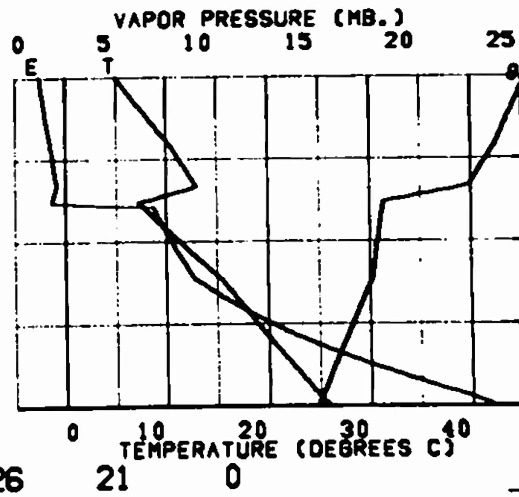
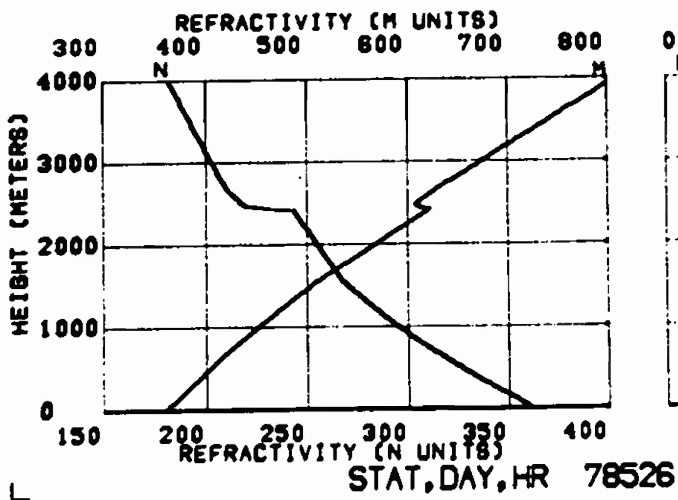
STAT, DAY, HR 78486

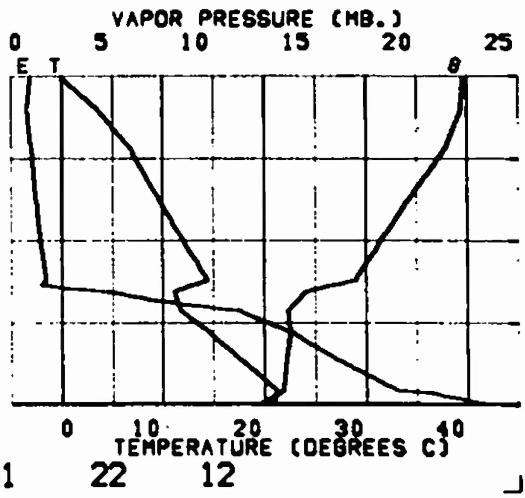
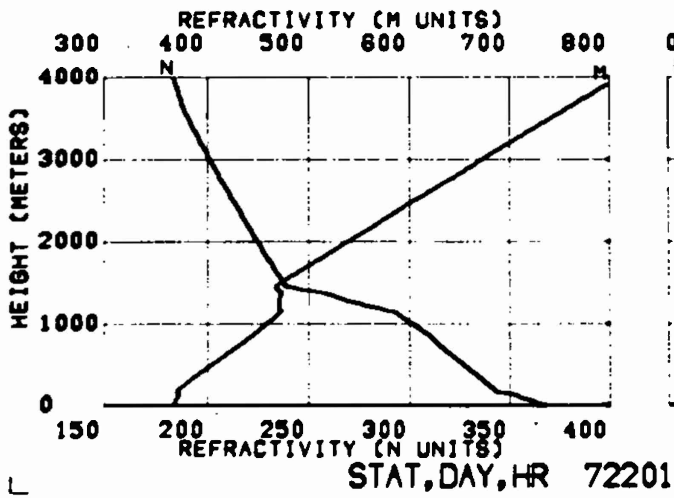
21 0

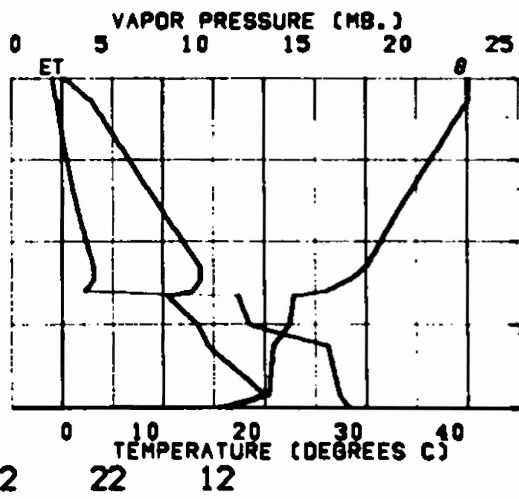
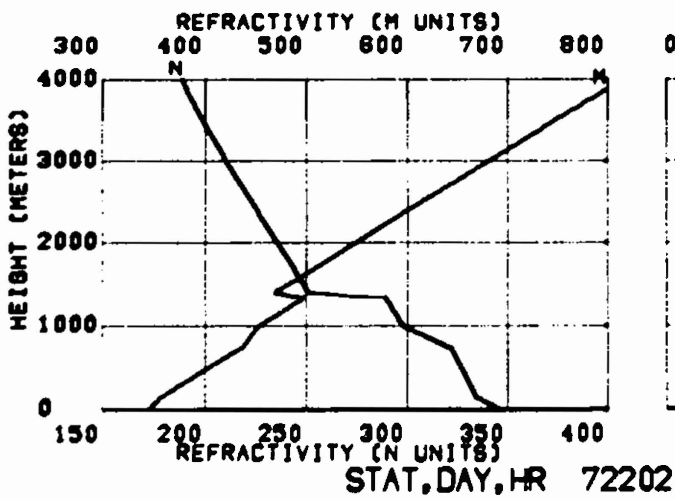
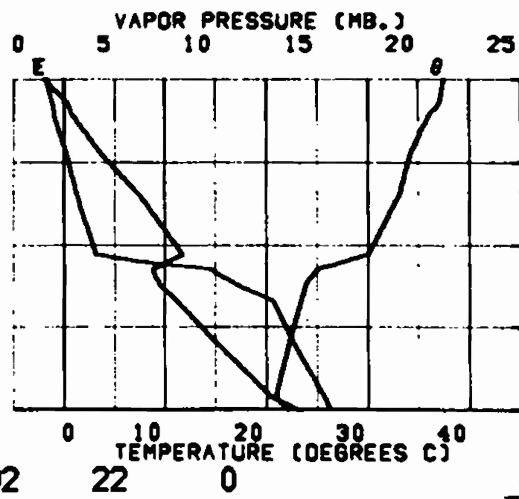
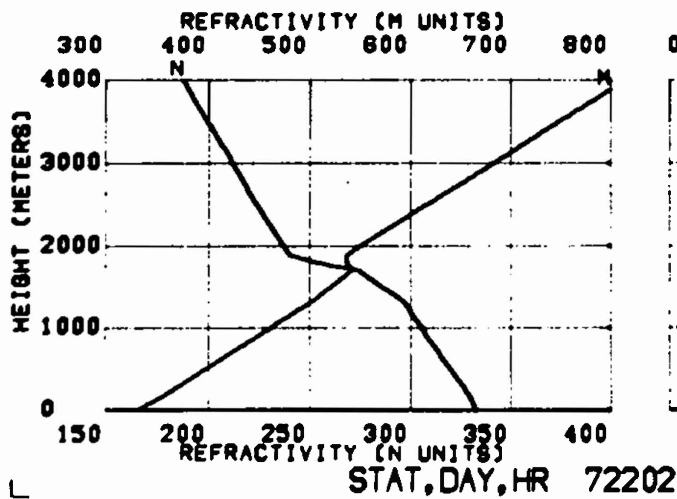


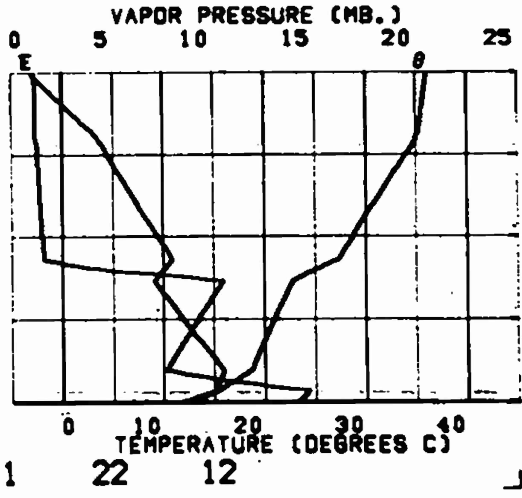
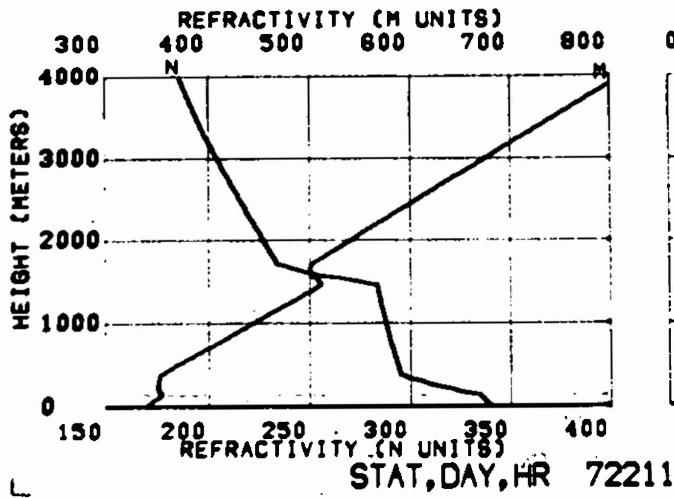
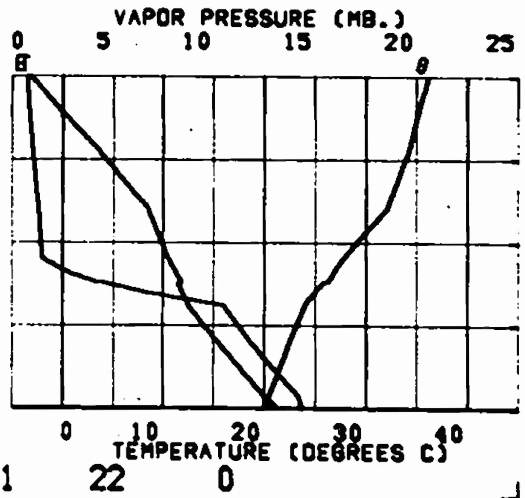
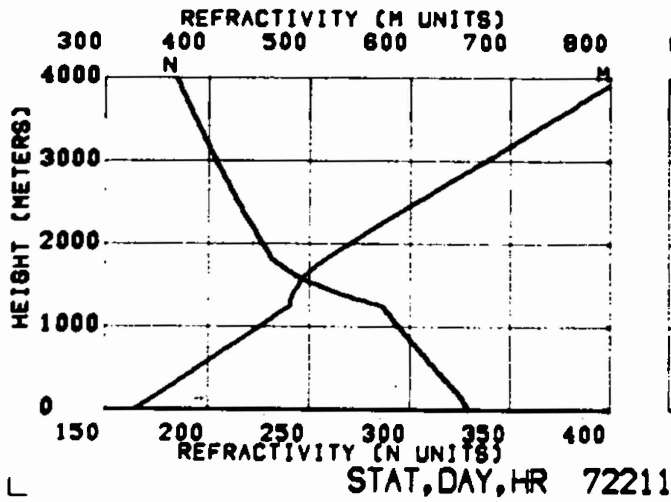
STAT, DAY, HR 78486

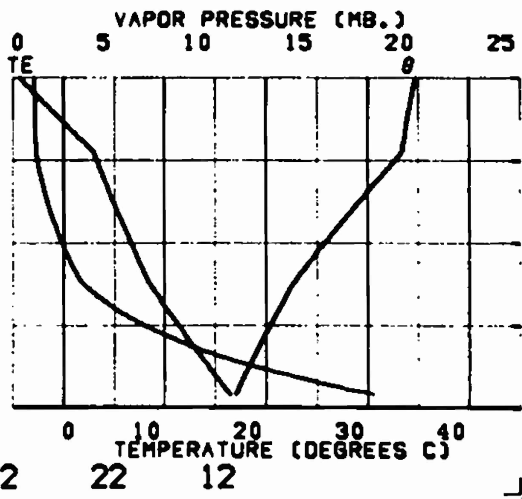
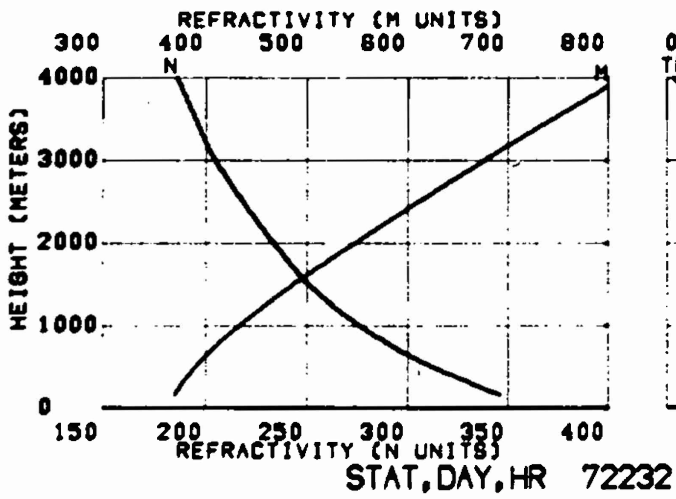
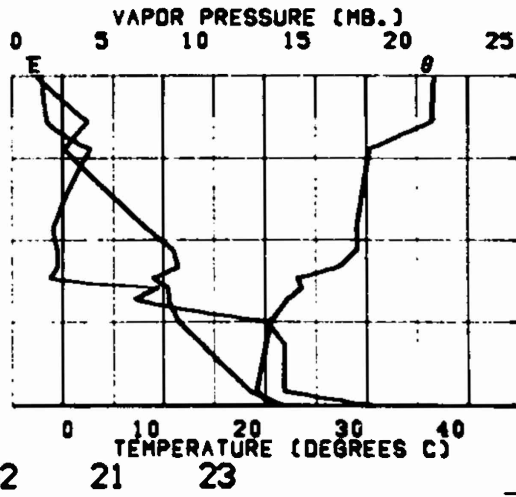
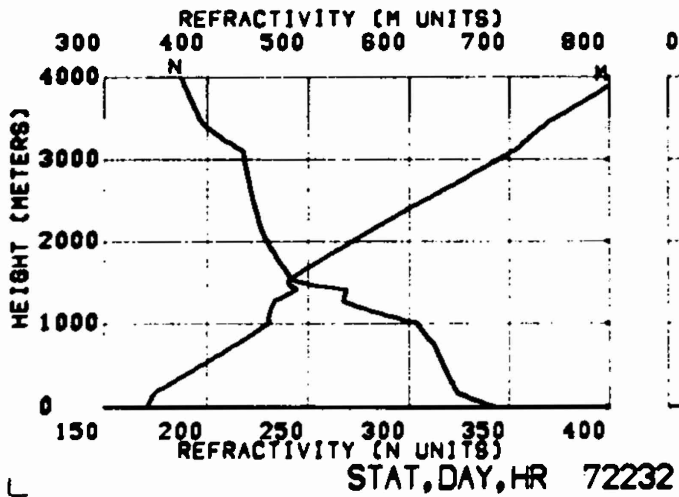
21 12

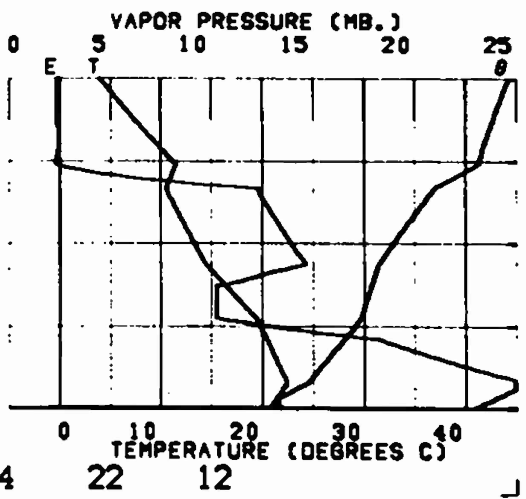
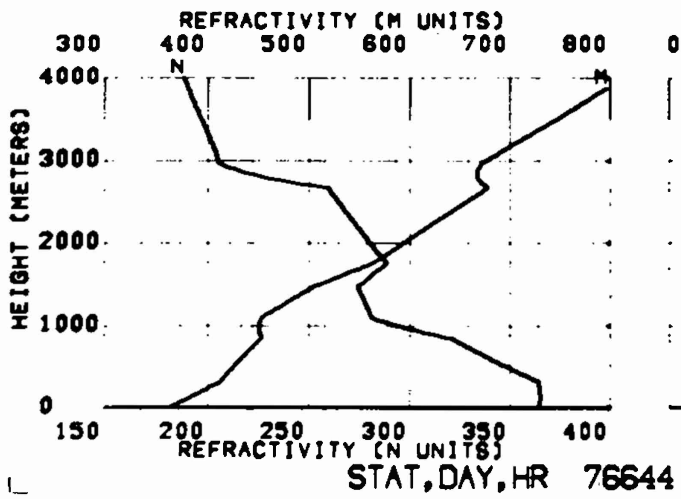
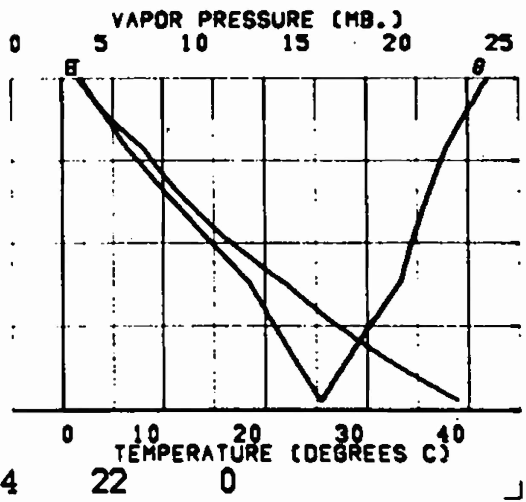
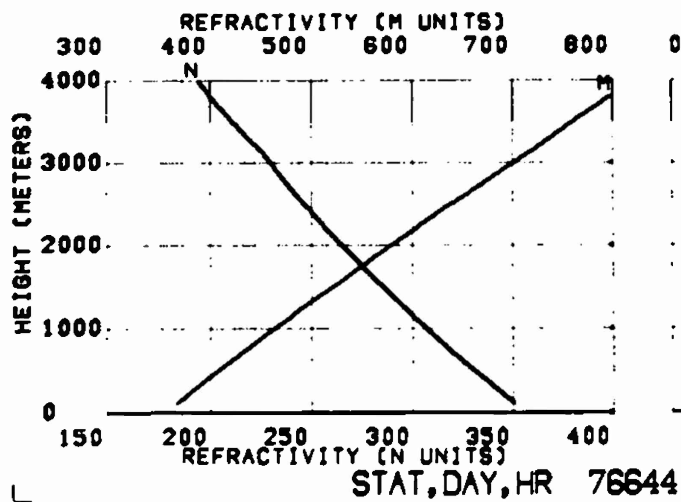


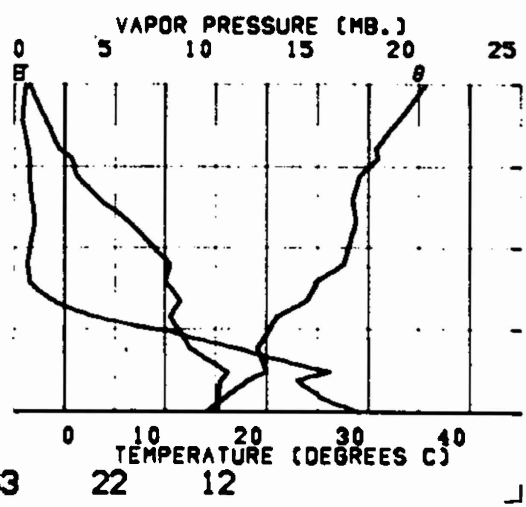
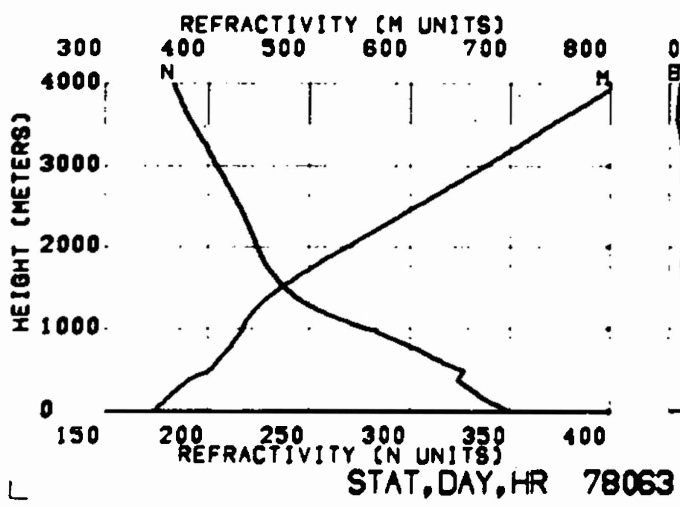
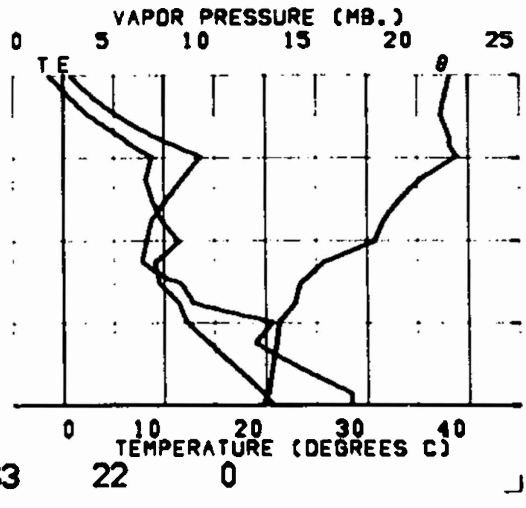
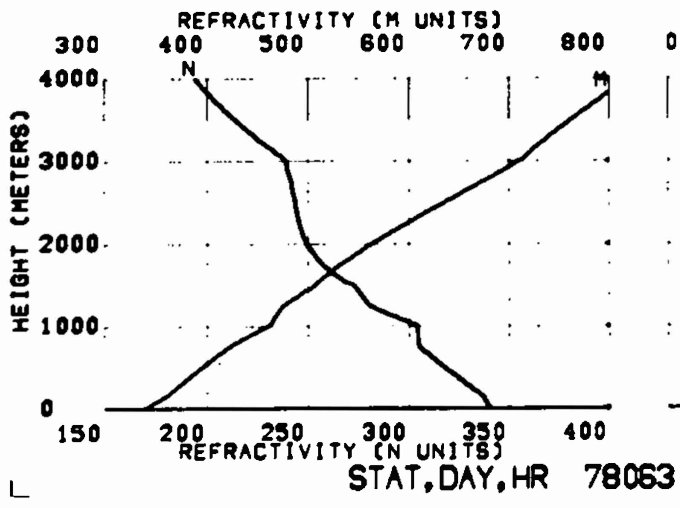


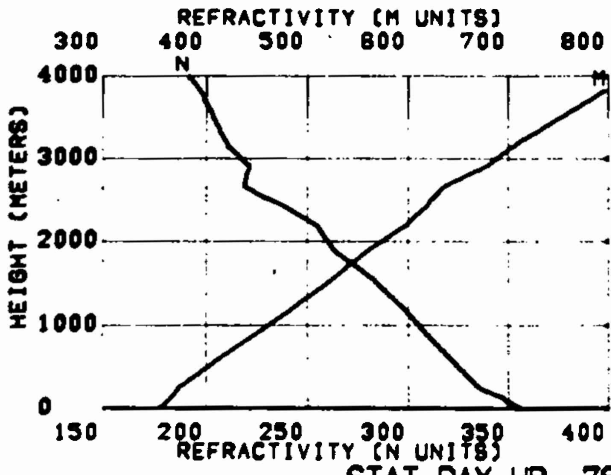




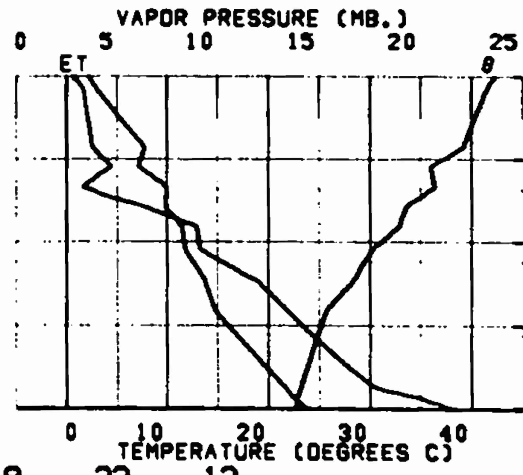




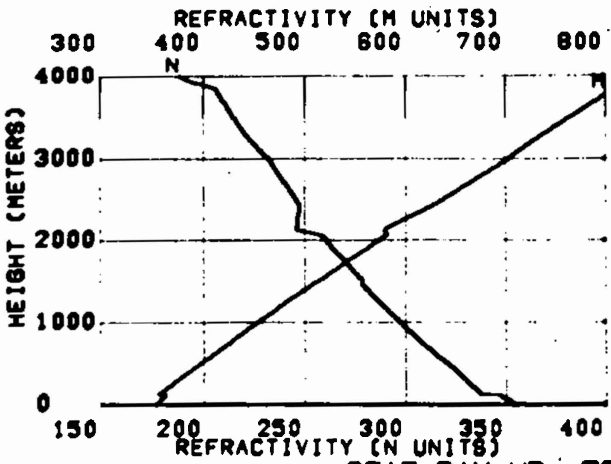




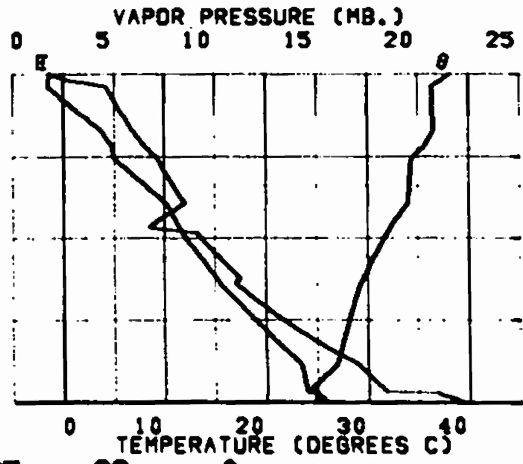
STAT, DAY, HR 78118



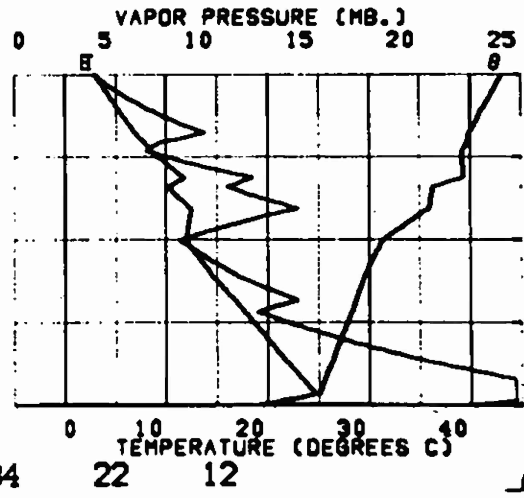
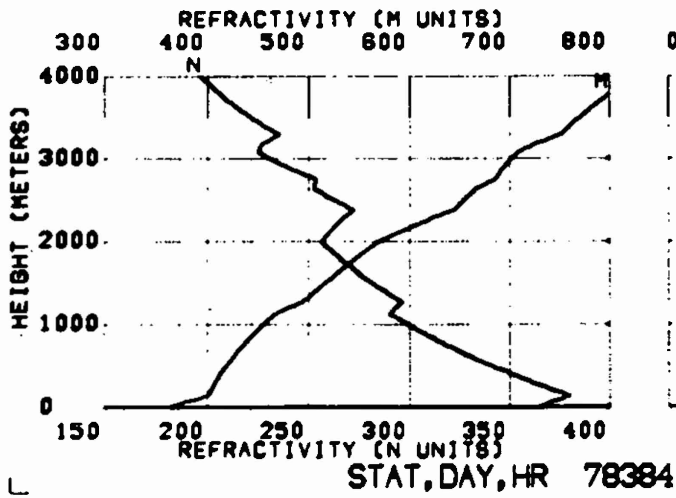
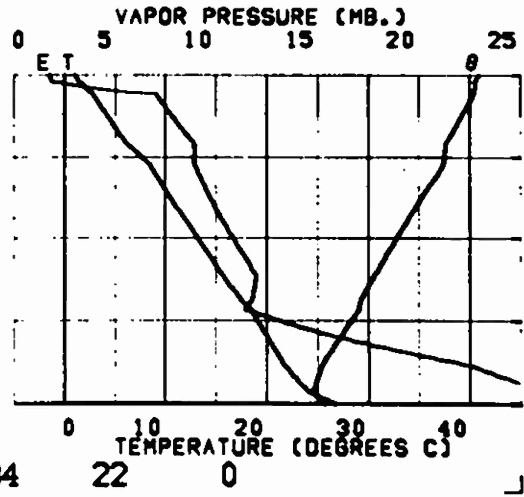
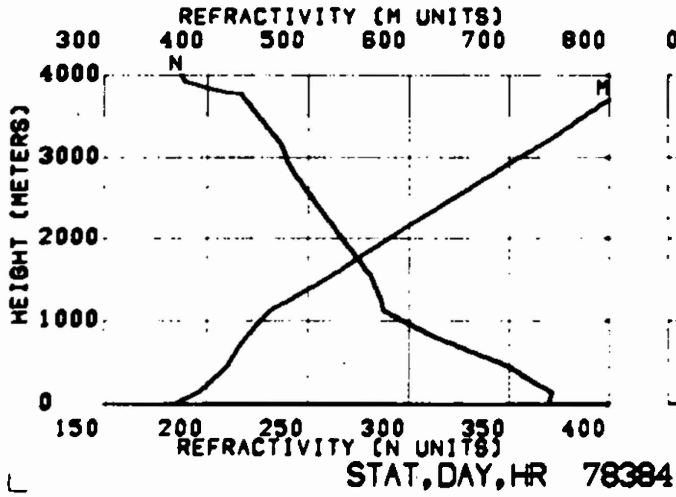
22 12

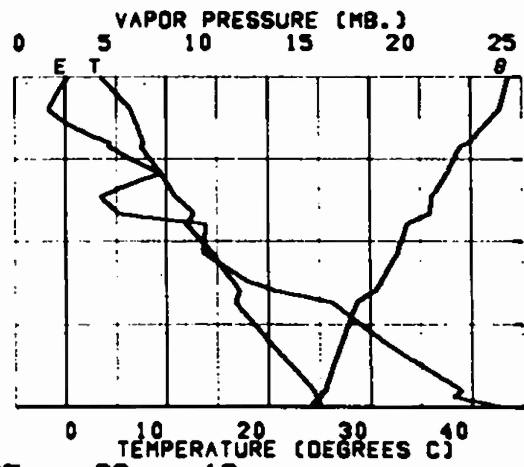
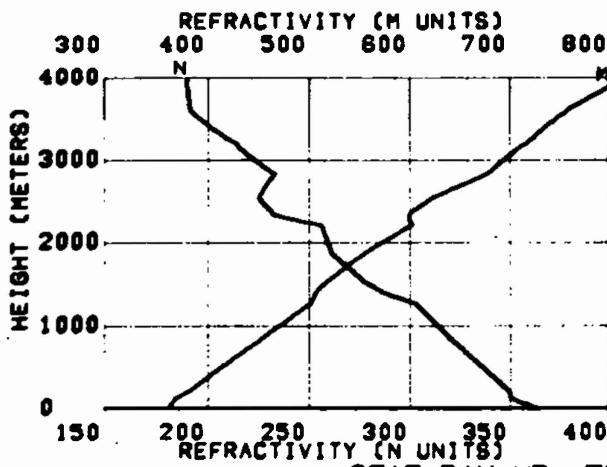


STAT, DAY, HR 78367

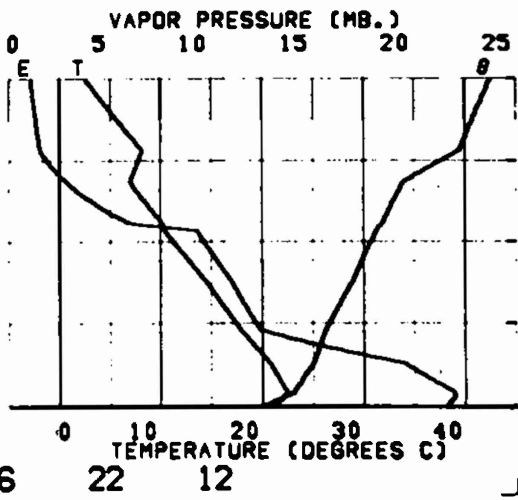
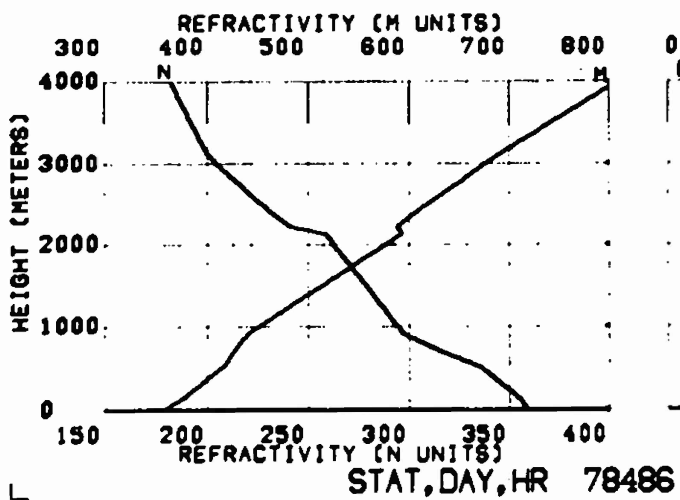
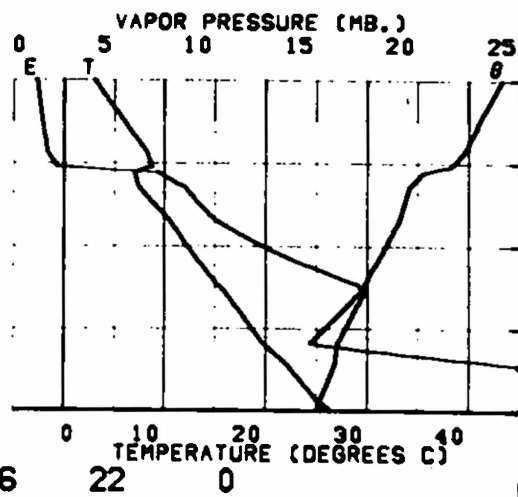
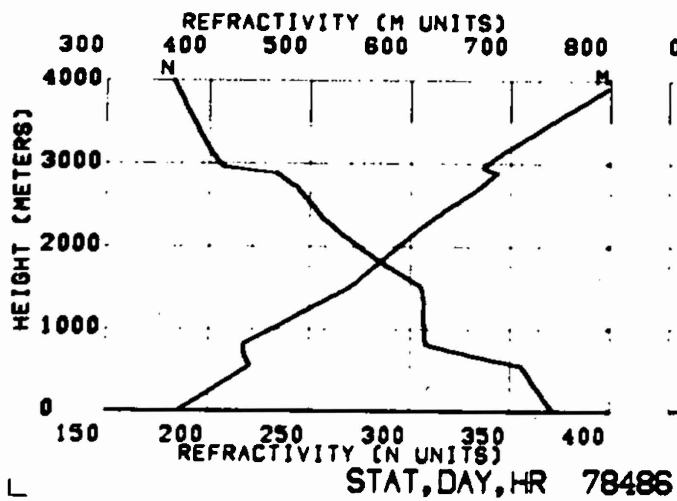


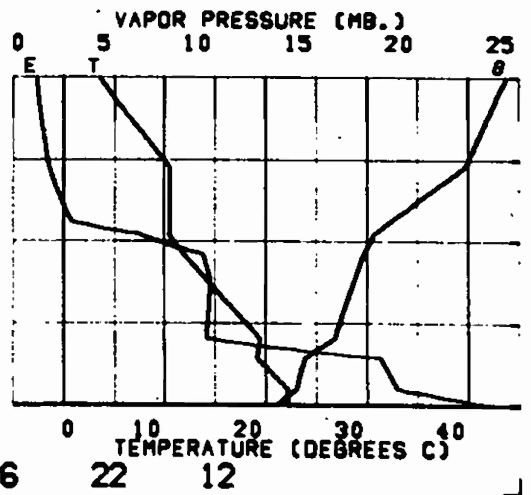
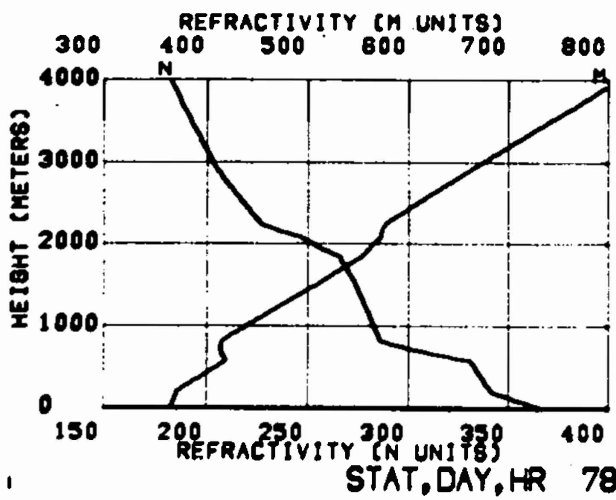
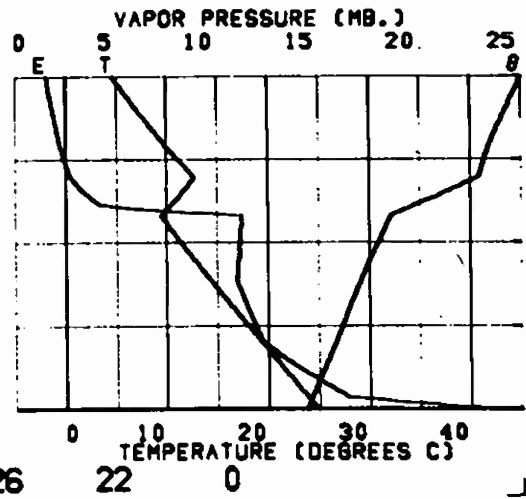
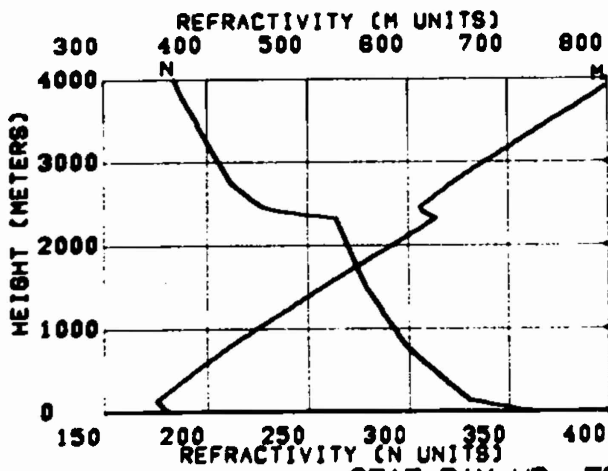
22 0

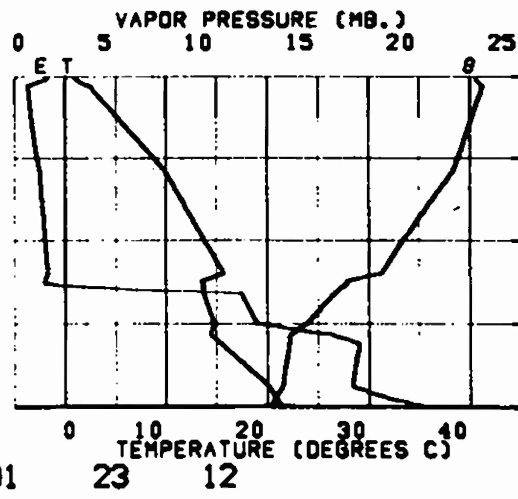
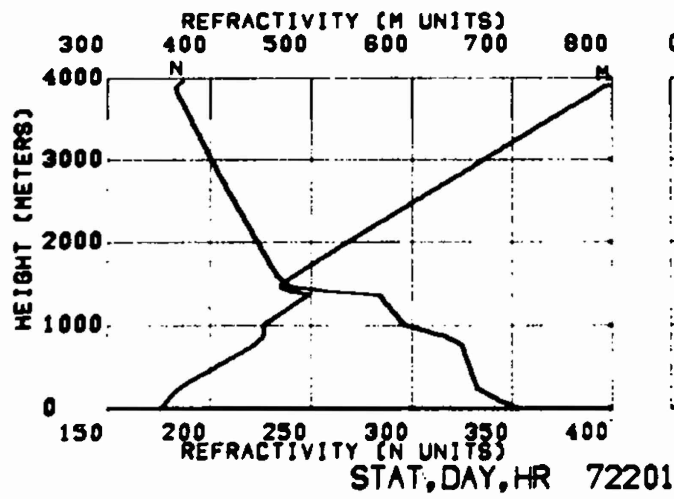
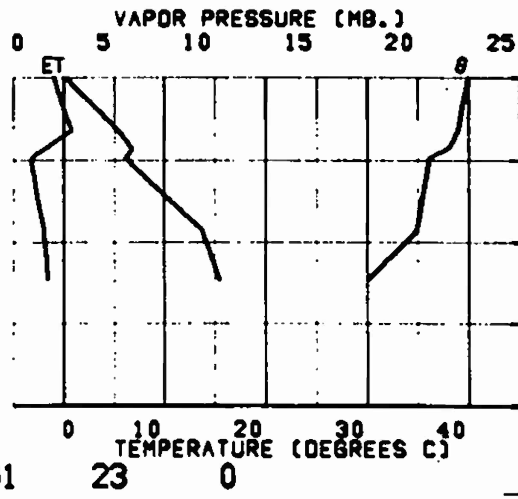
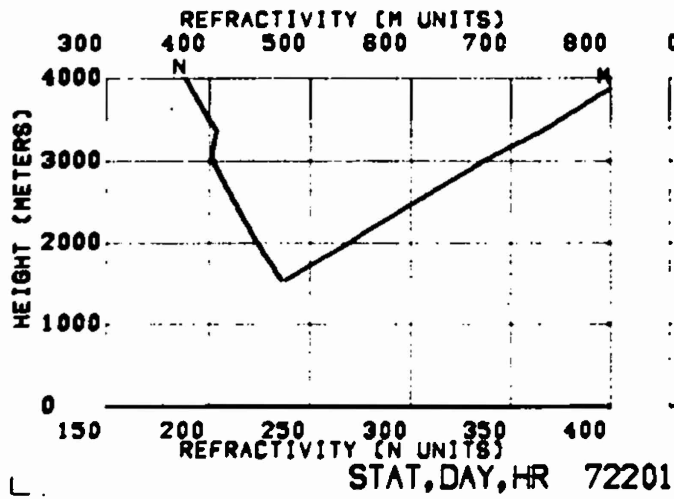


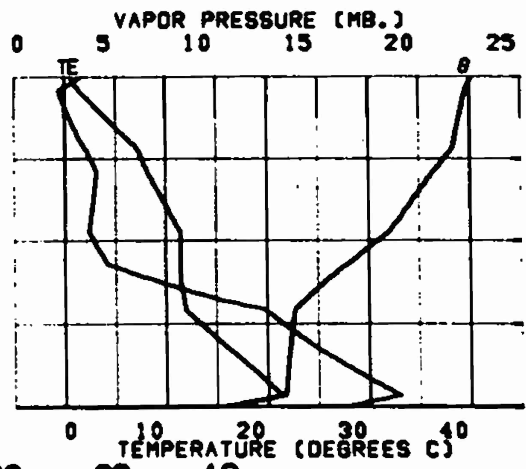
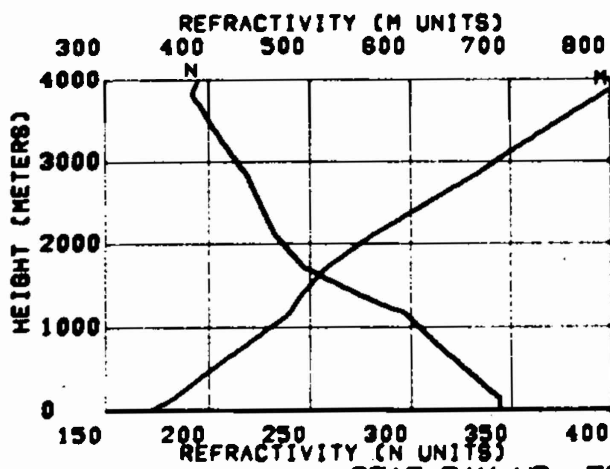
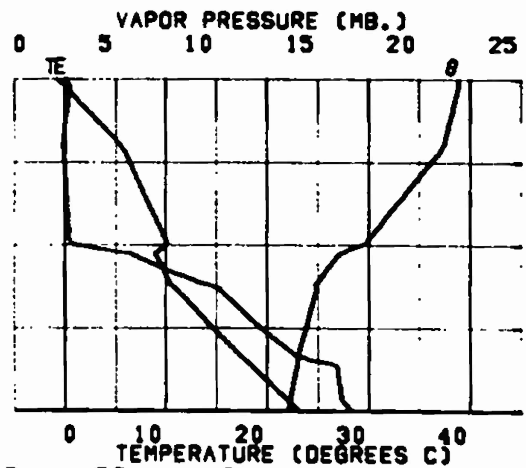
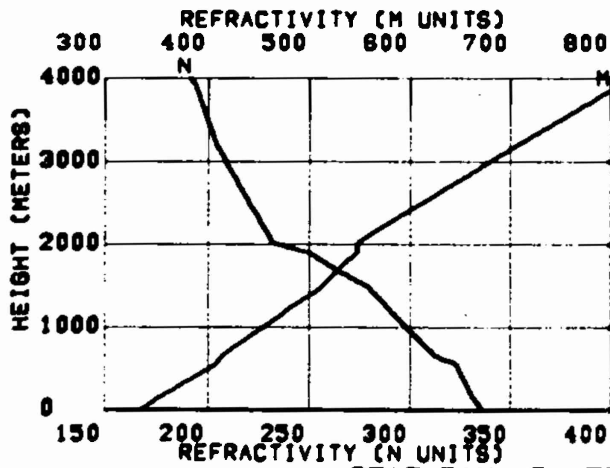


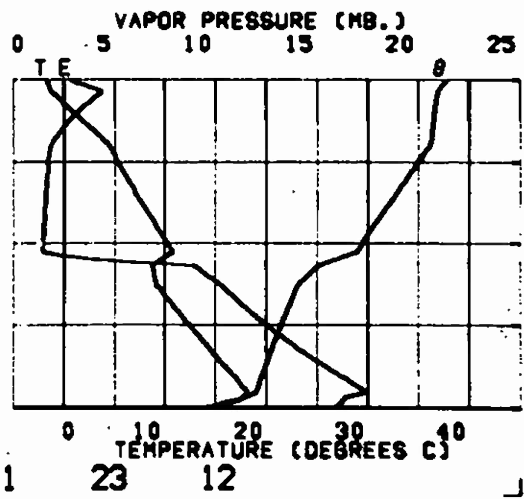
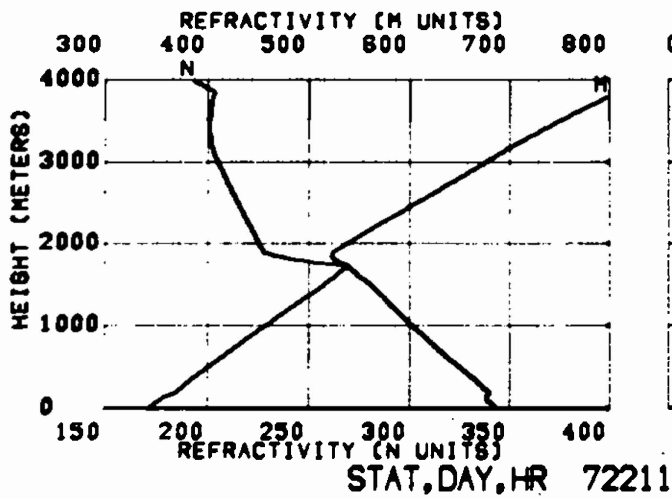
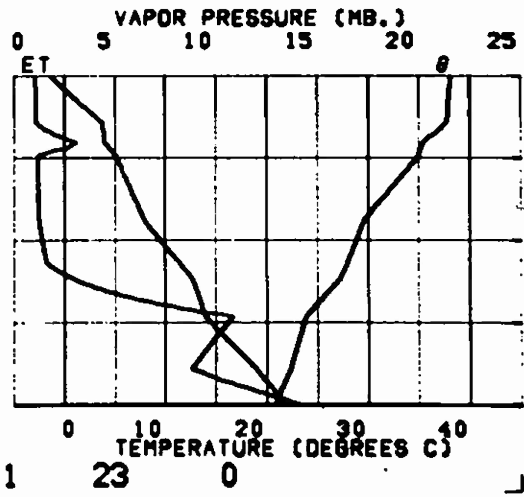
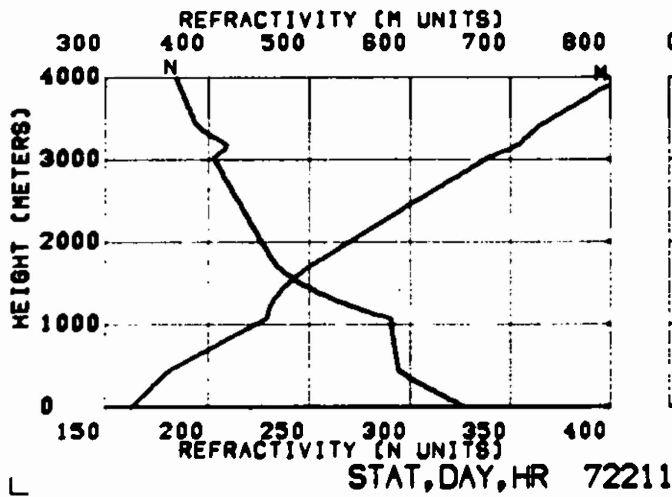
STAT. DAY, HR 78397

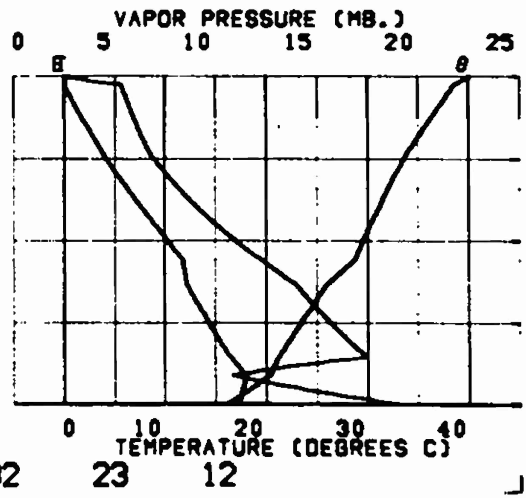
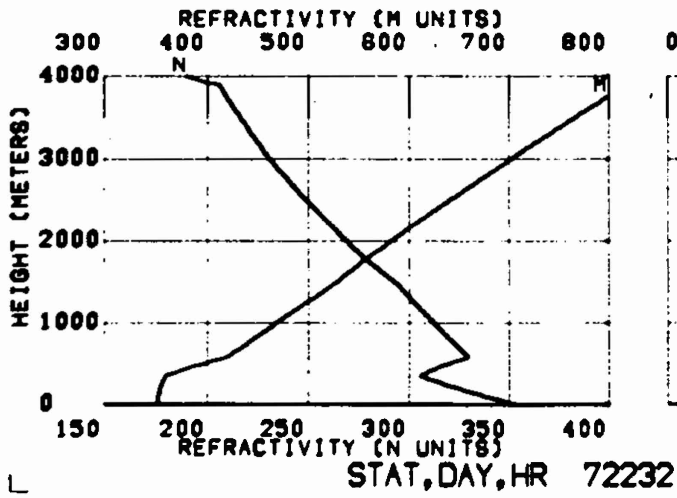
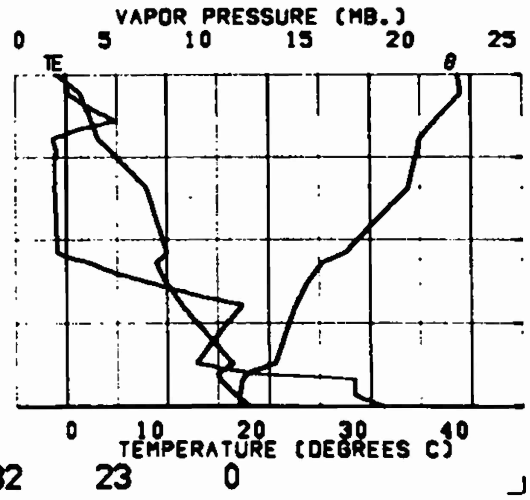
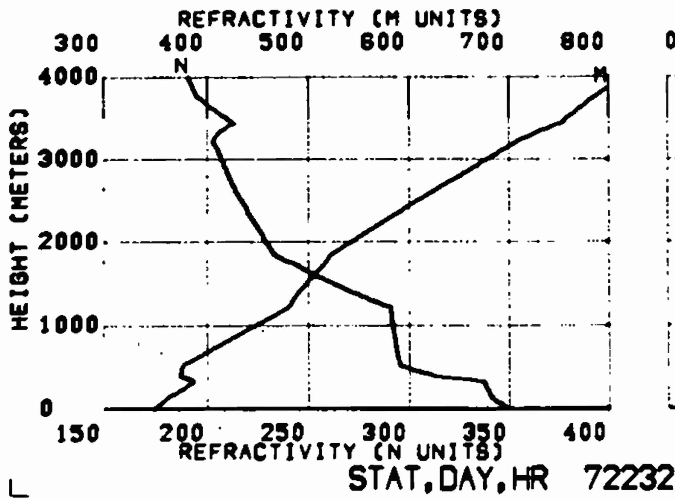


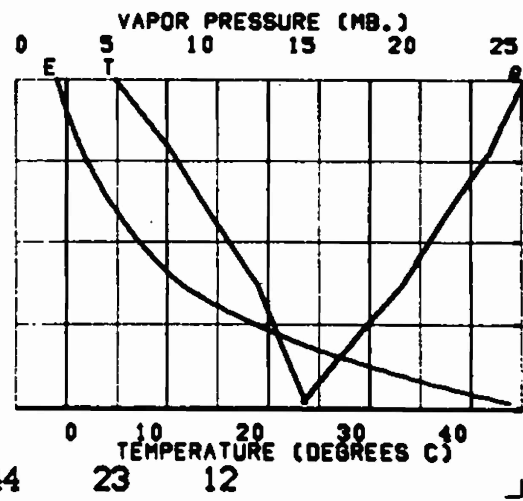
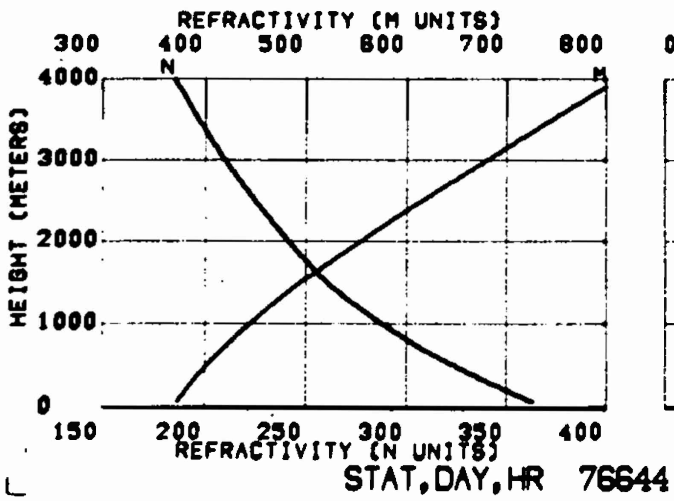
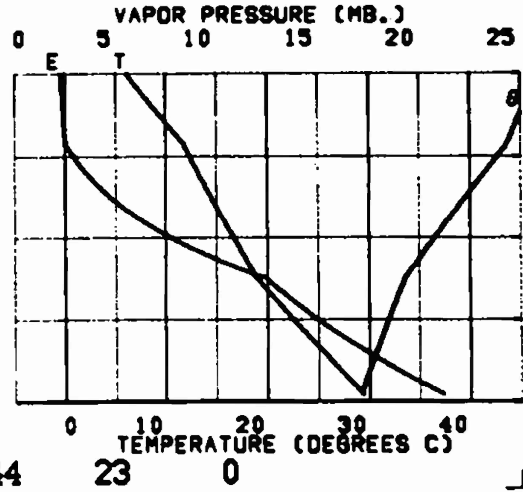
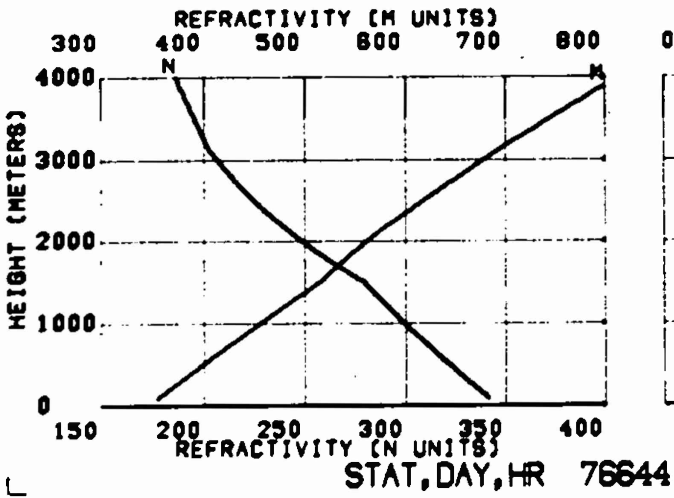


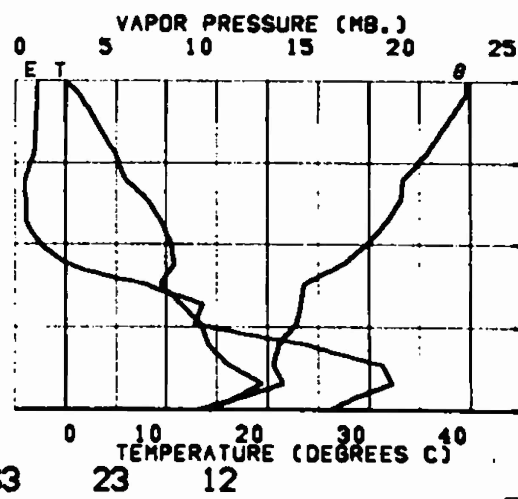
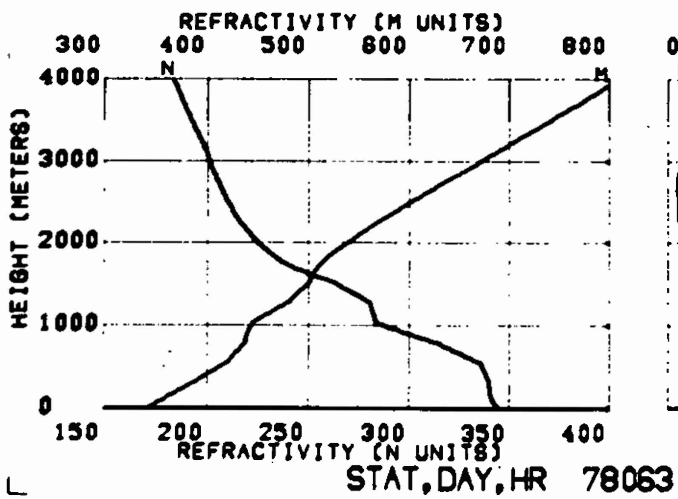
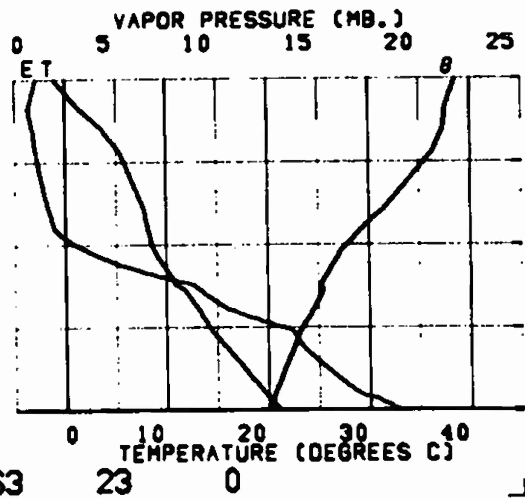
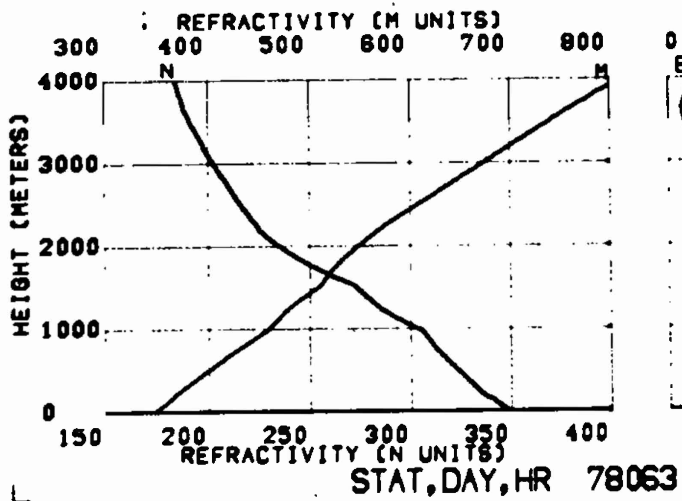


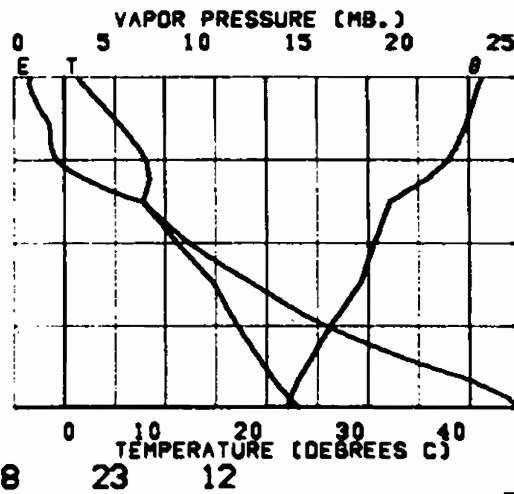
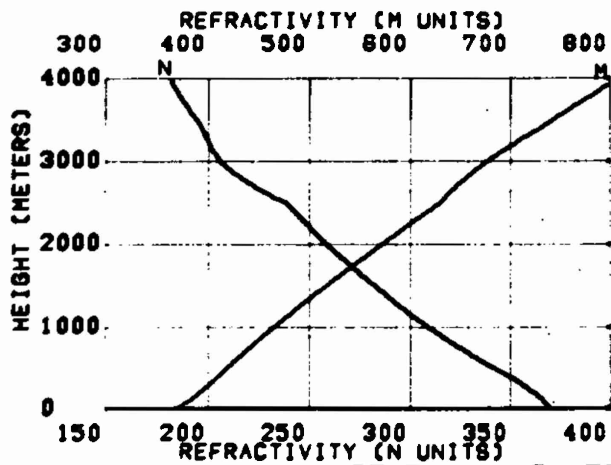


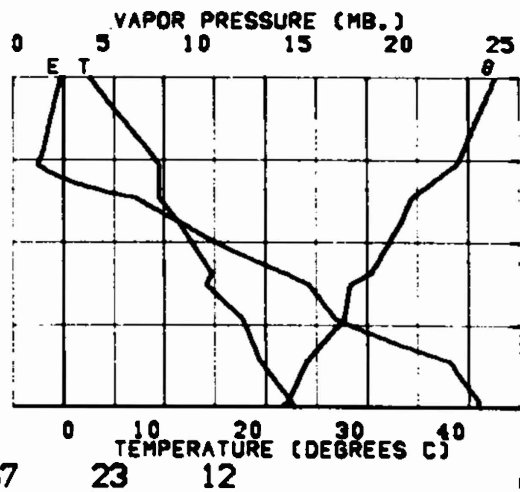
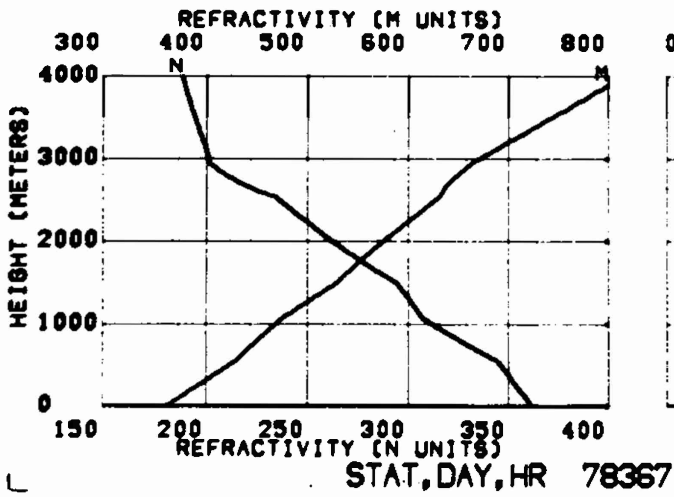
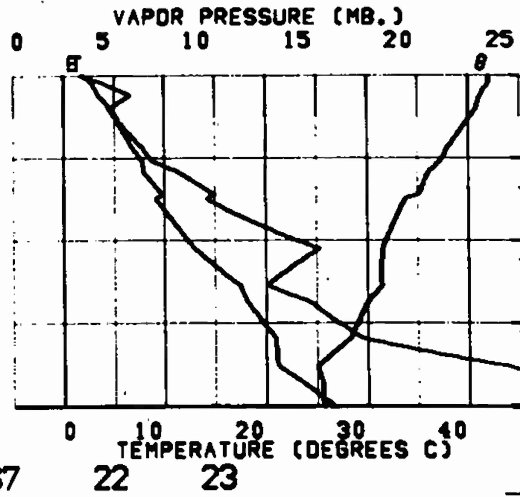
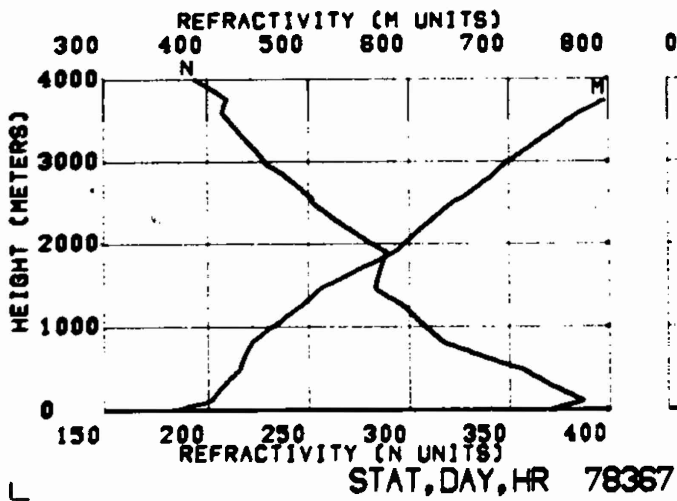


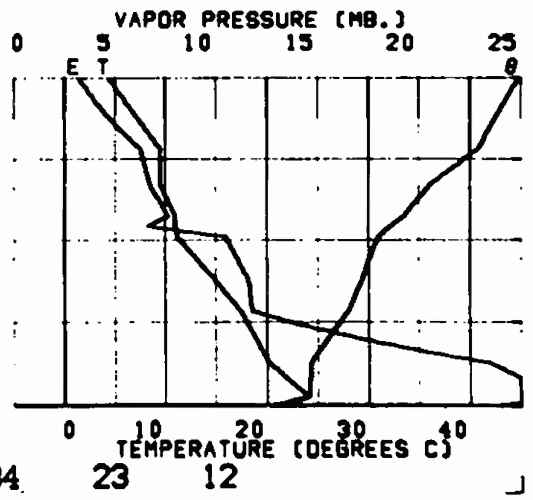
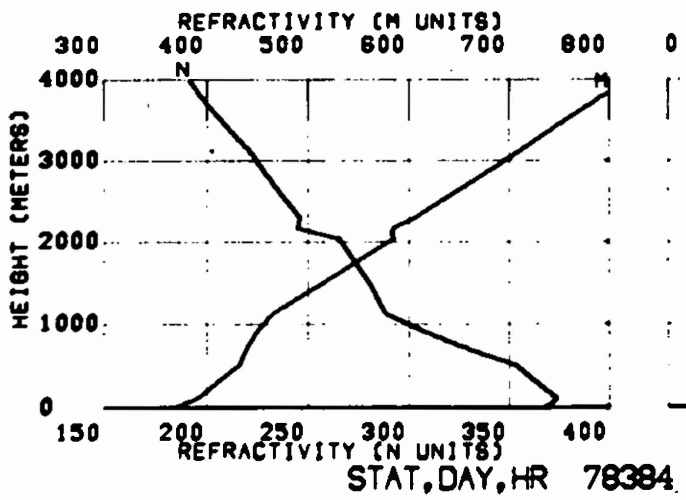
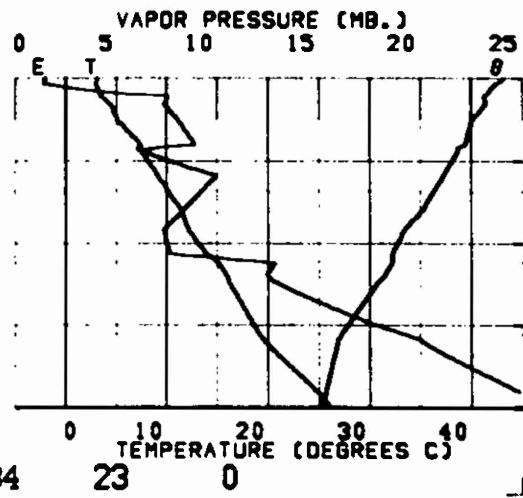
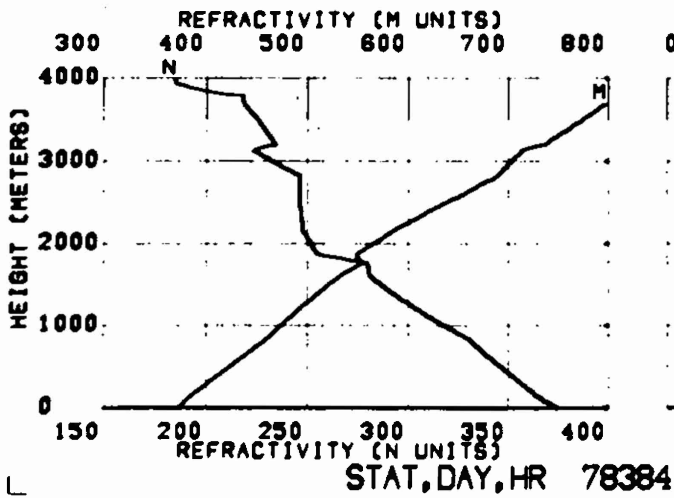


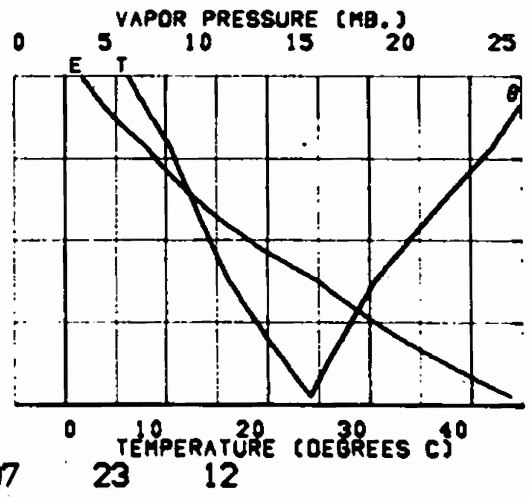
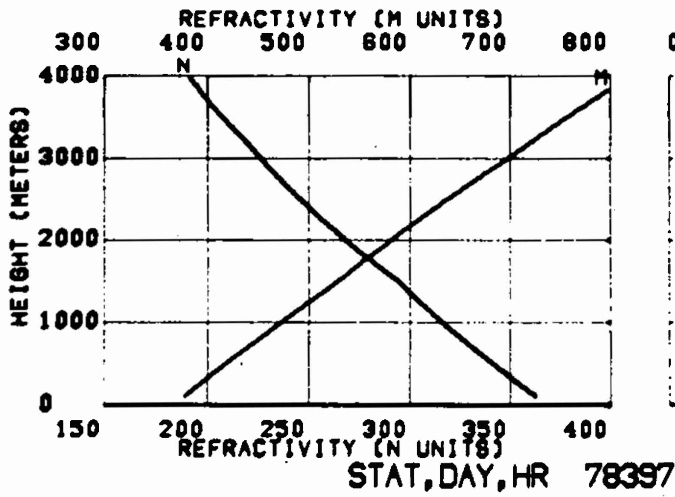
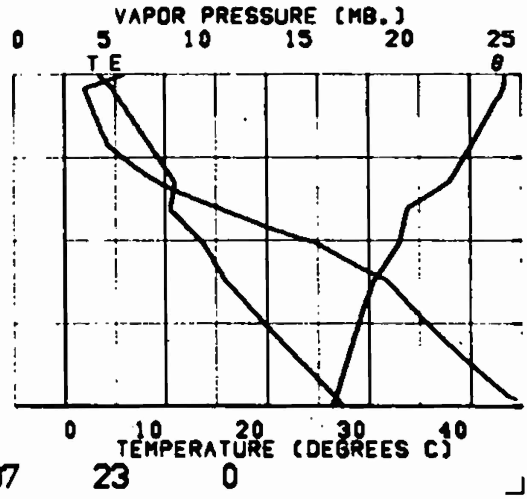
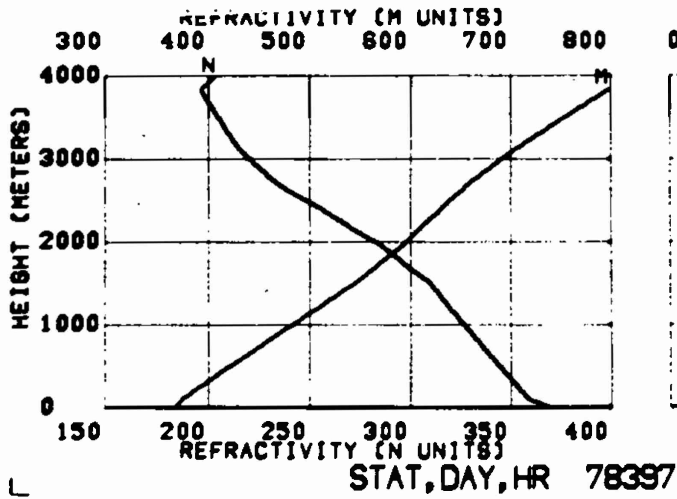


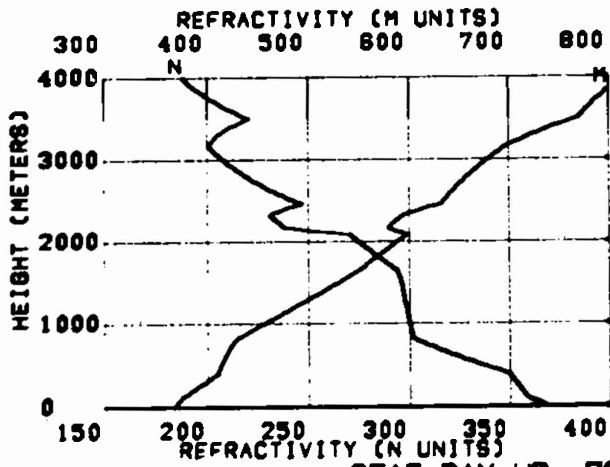




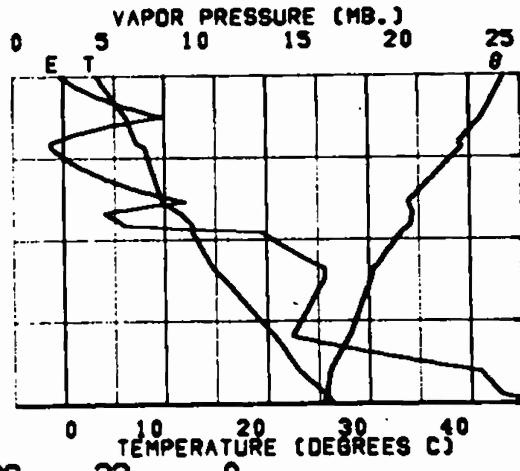




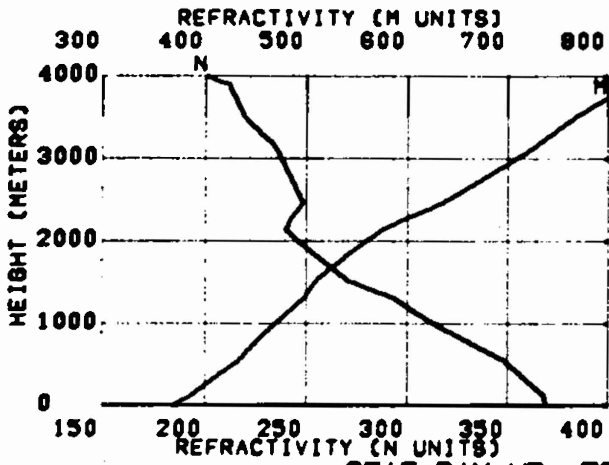




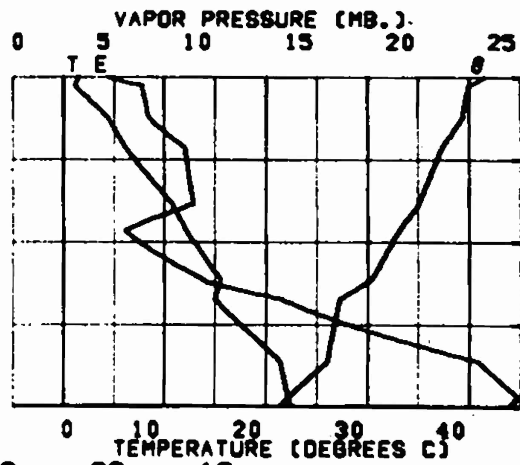
STAT, DAY, HR 78486



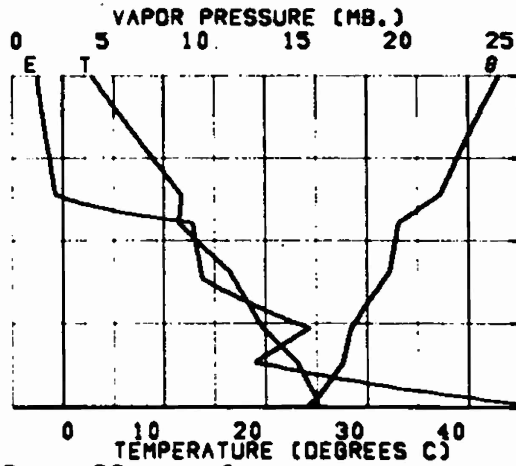
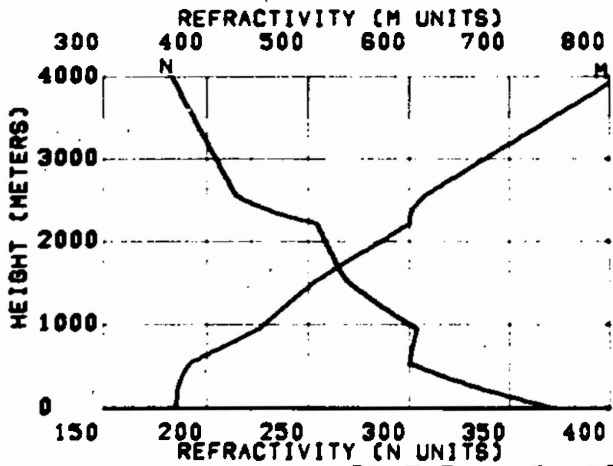
23 0



STAT, DAY, HR 78486

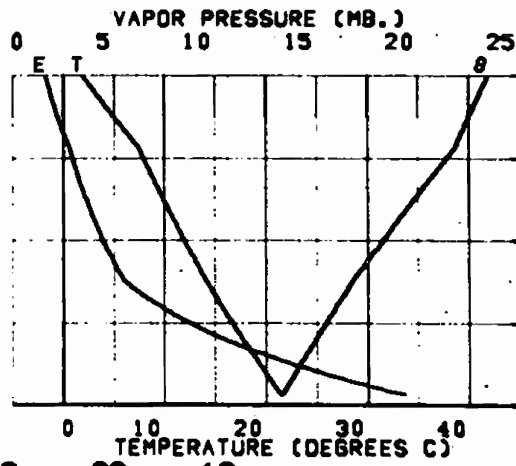
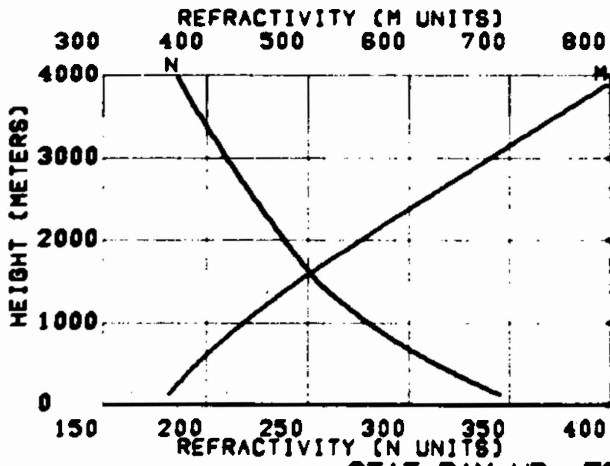


23 12

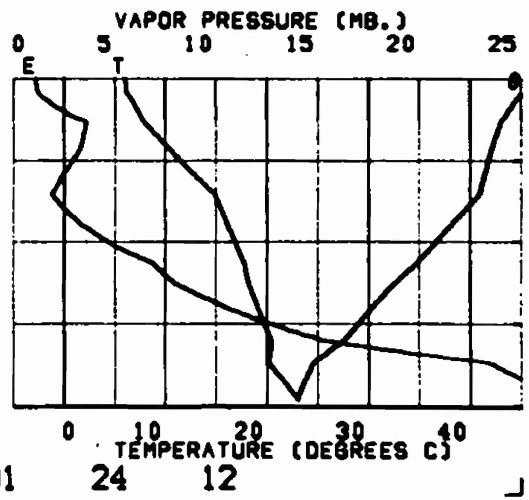
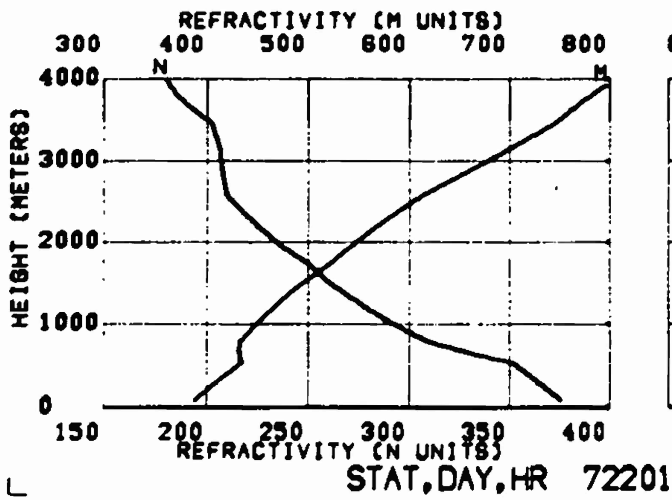
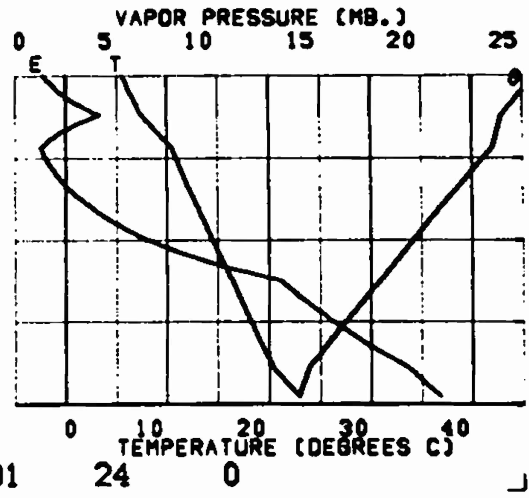
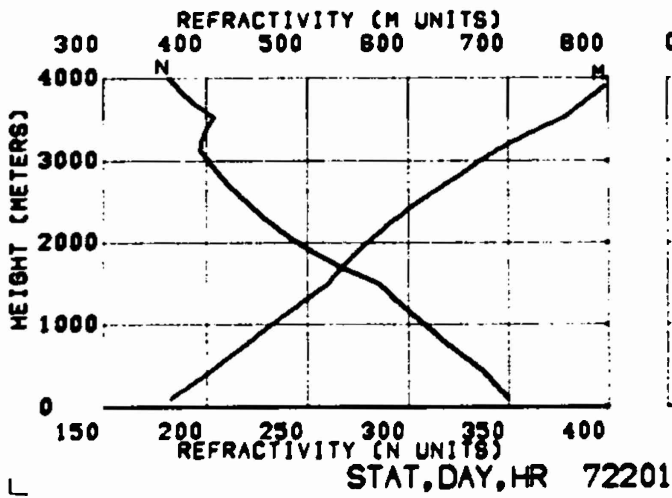


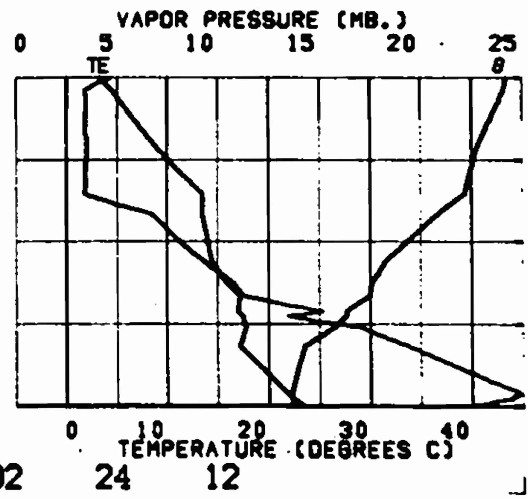
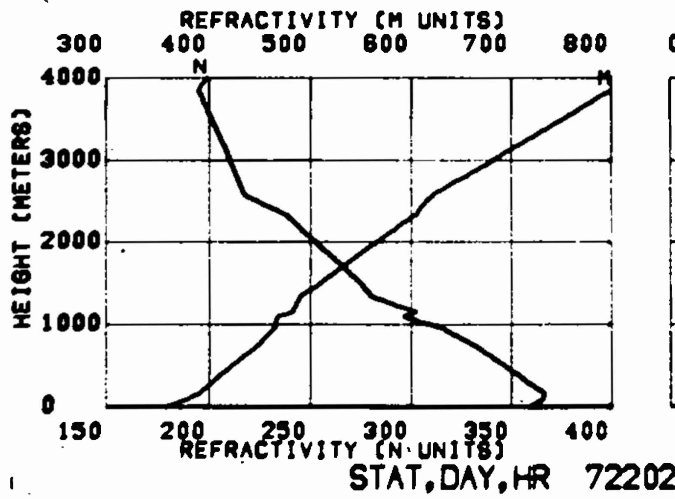
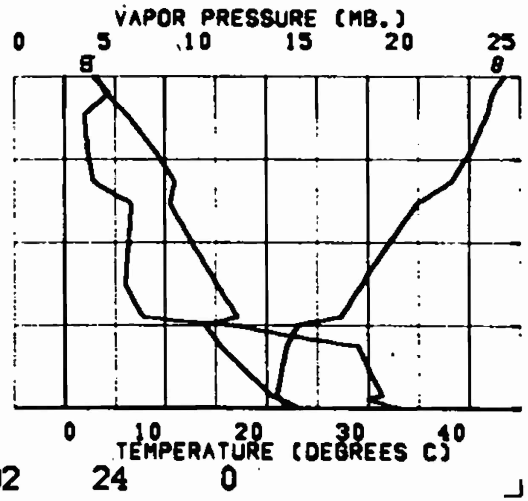
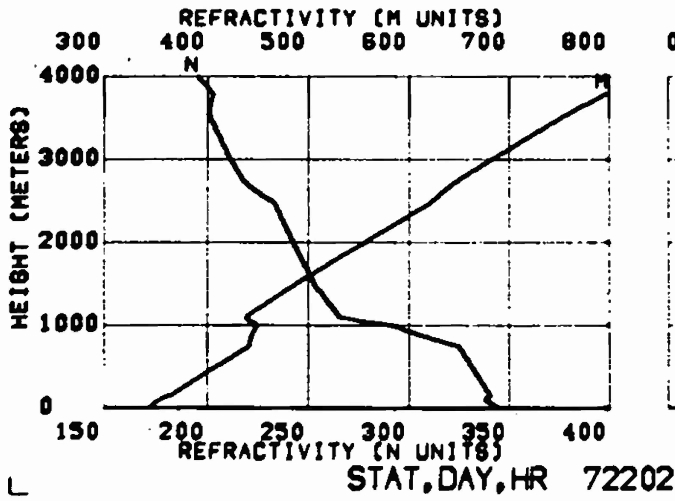
STAT, DAY, HR 78526 23 0

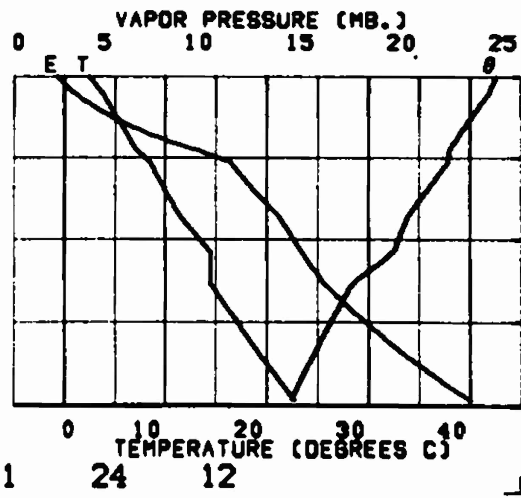
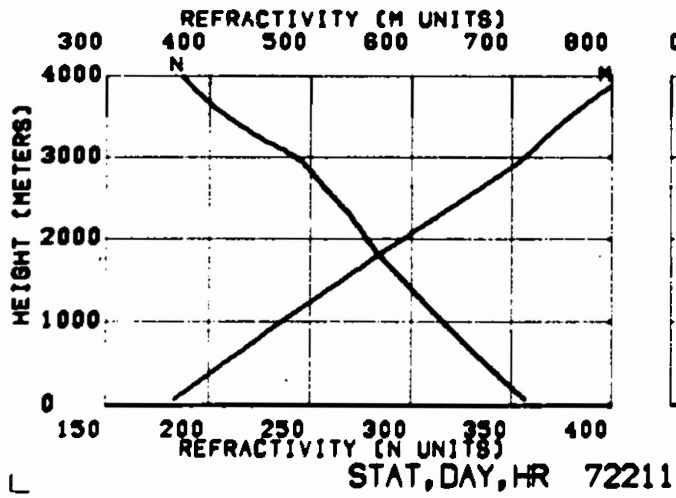
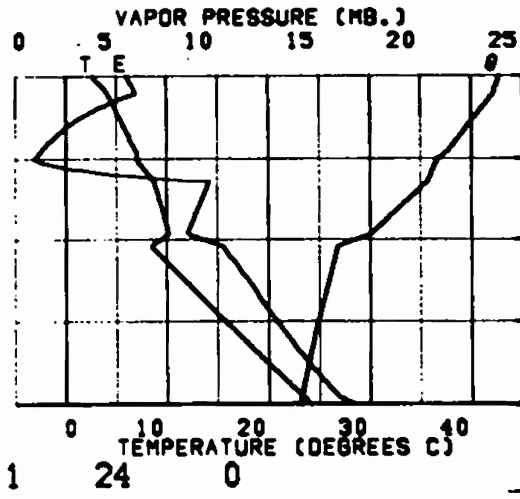
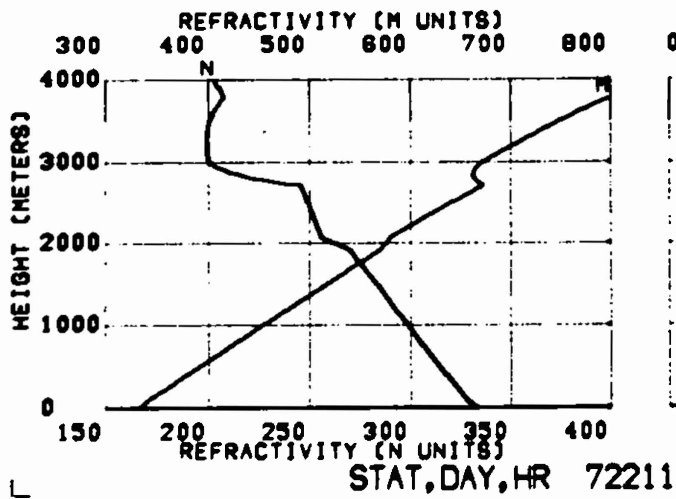
200

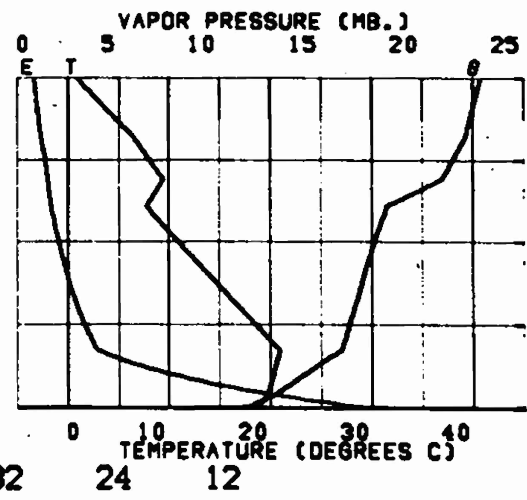
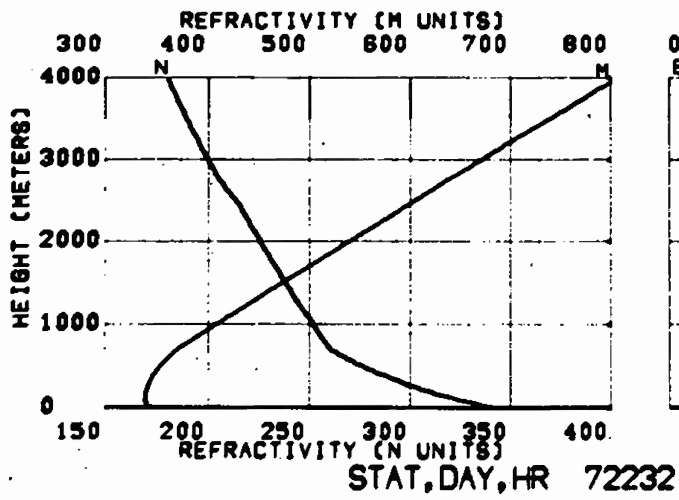
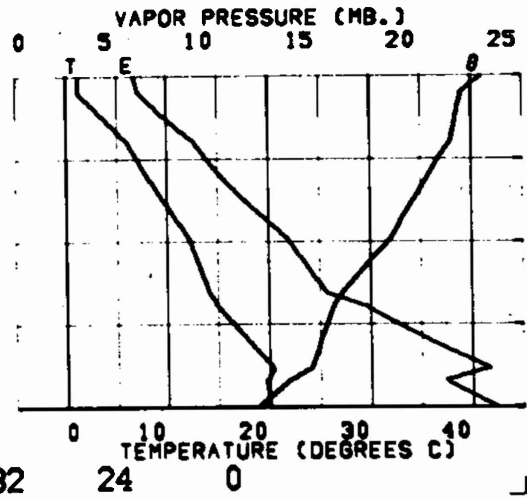
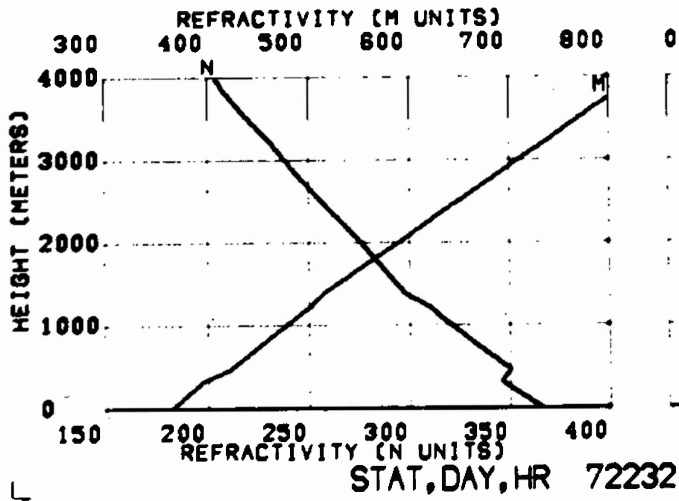


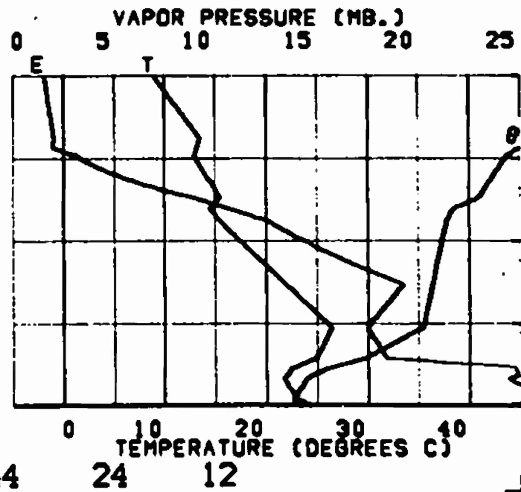
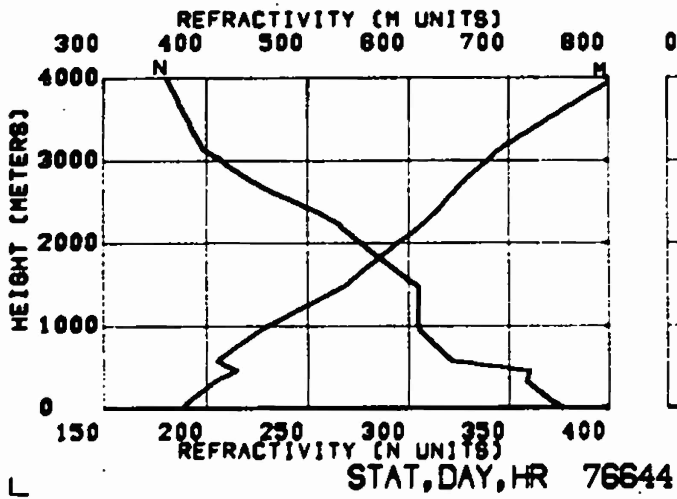
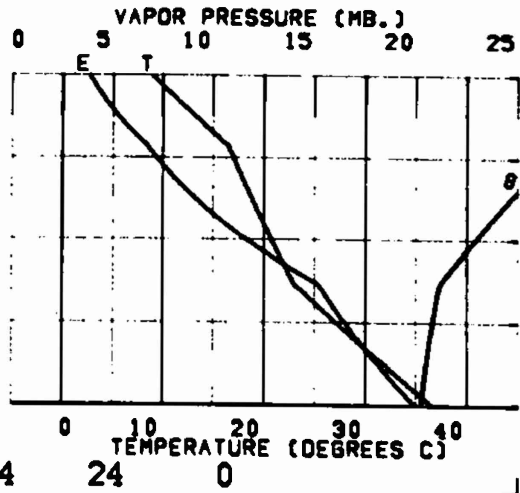
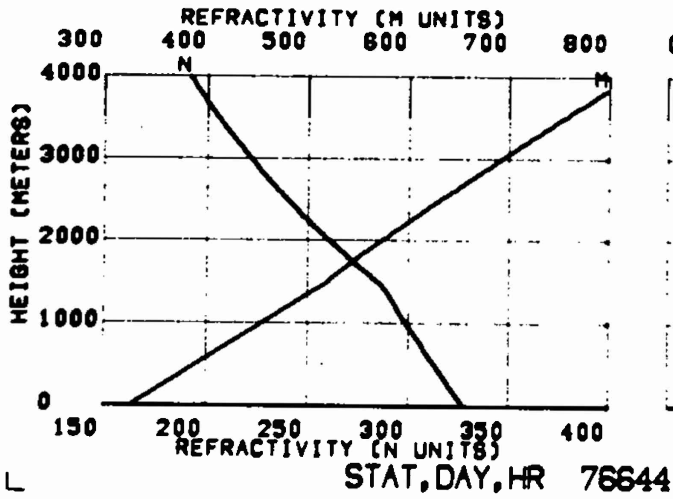
STAT, DAY, HR 78526 23 12

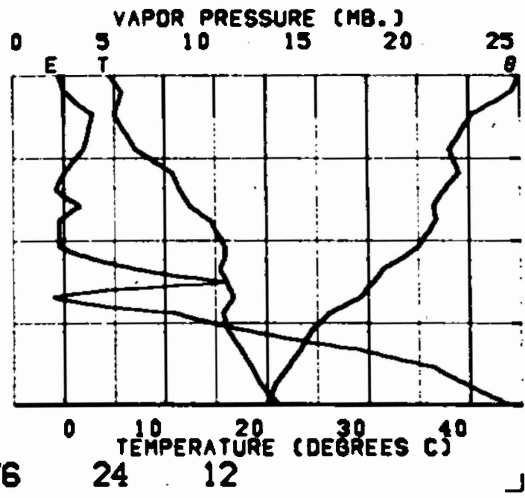
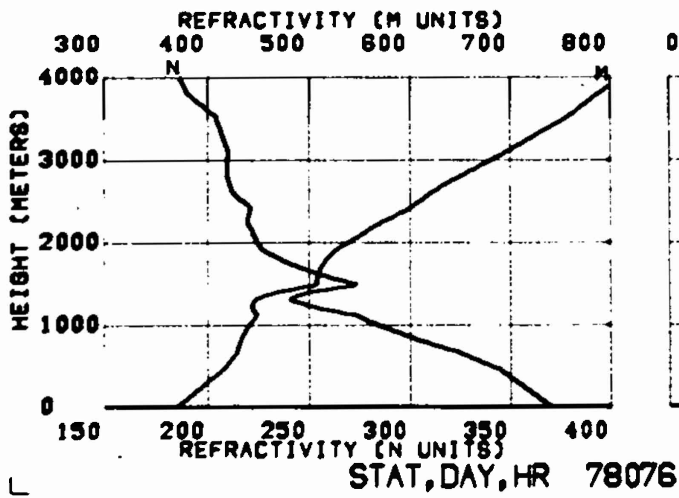
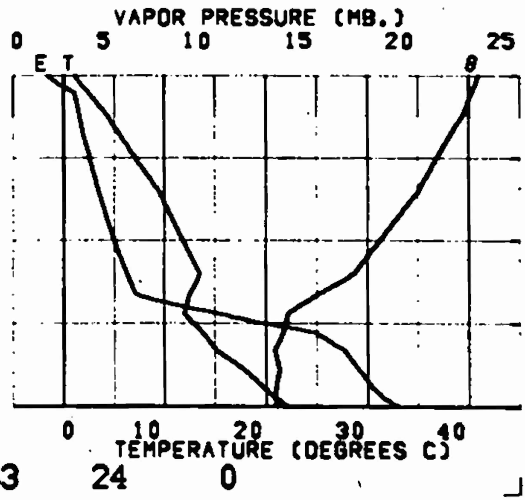
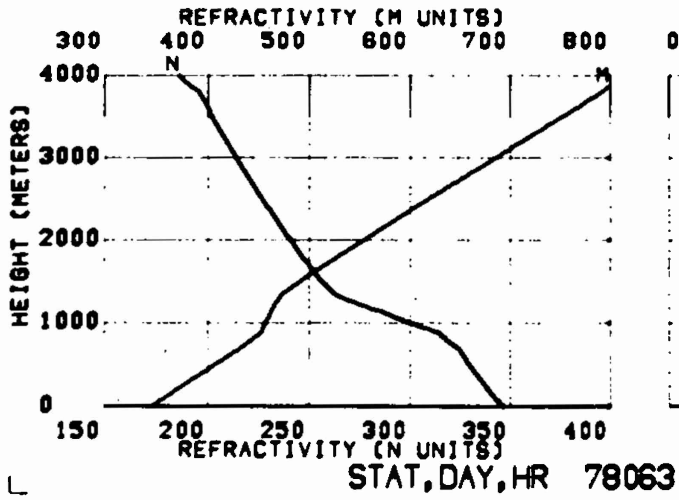


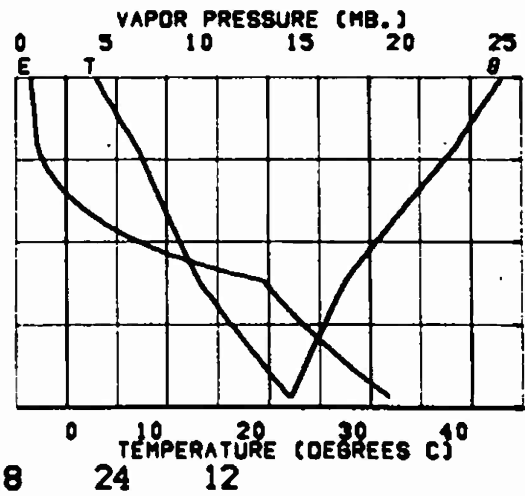
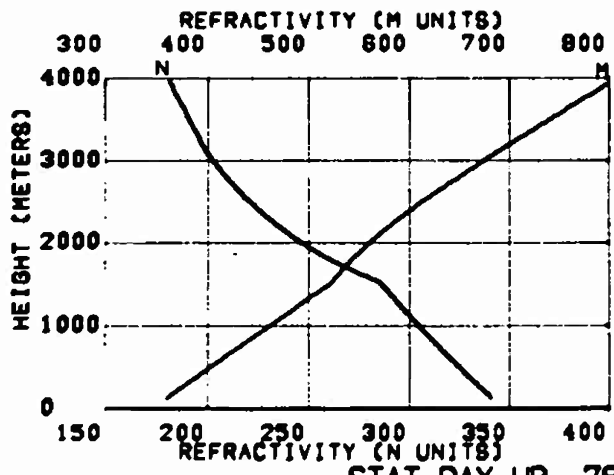


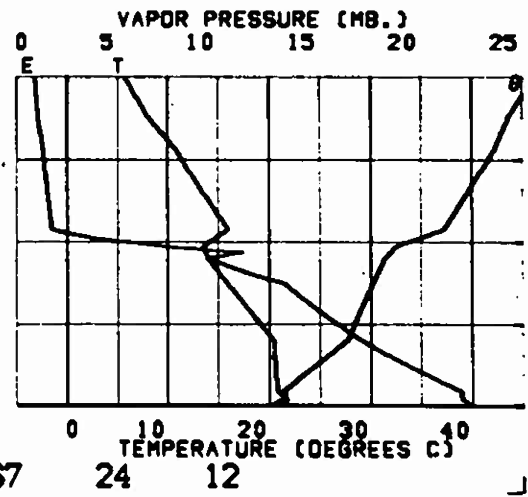
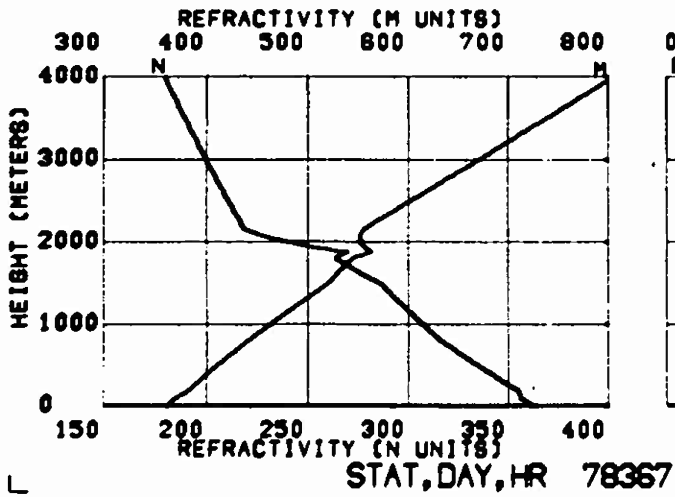
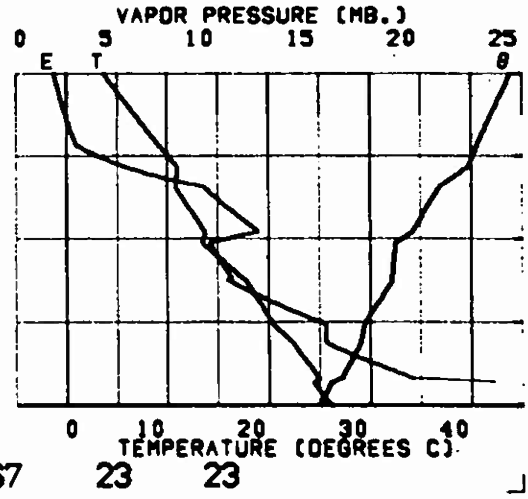
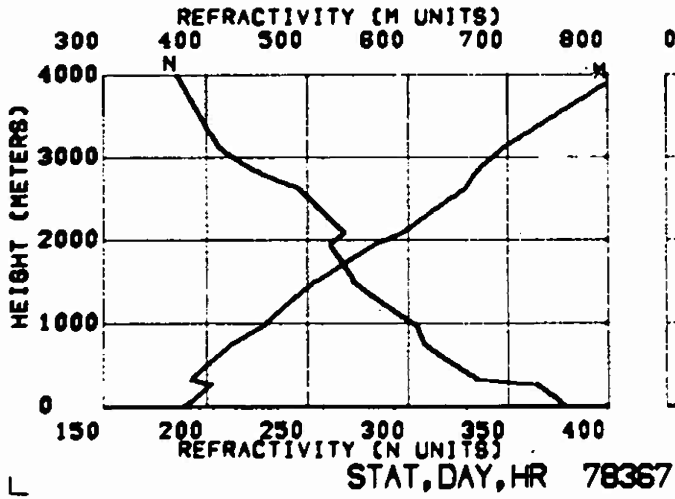


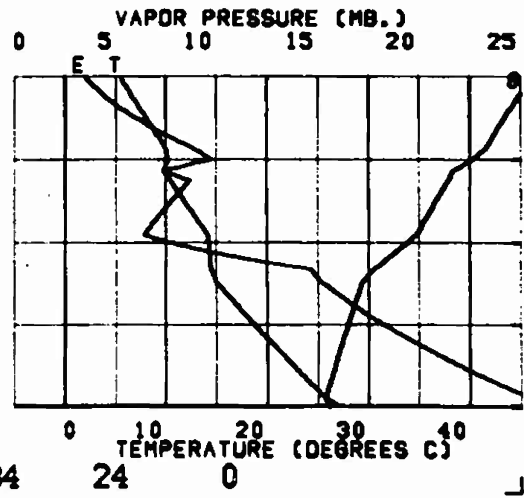
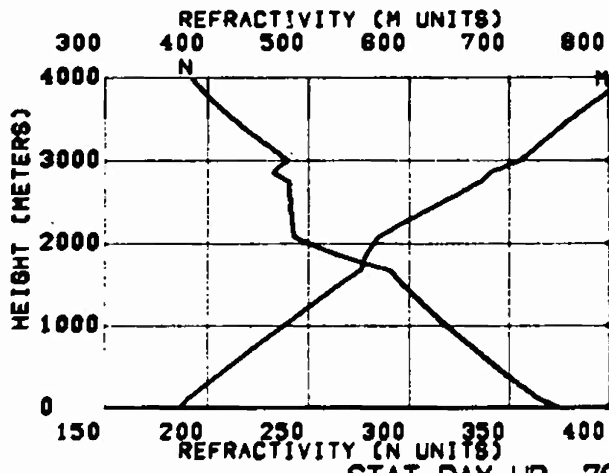


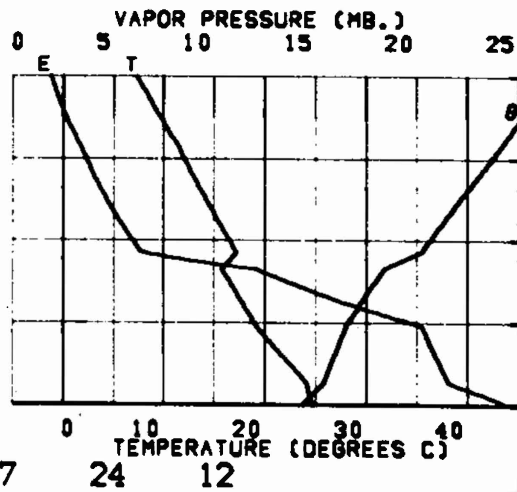
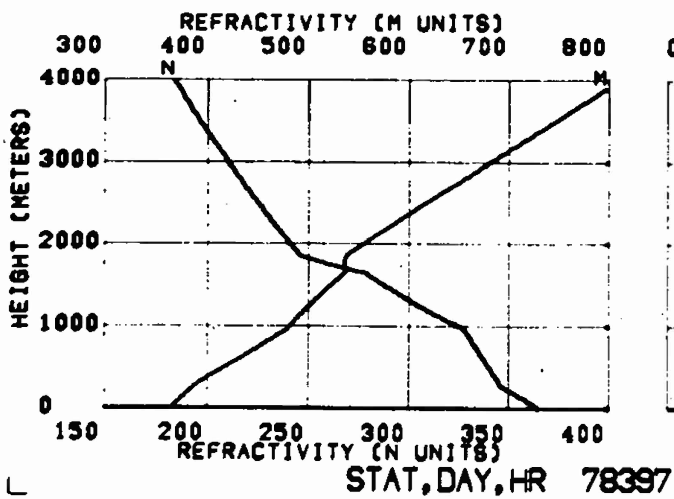
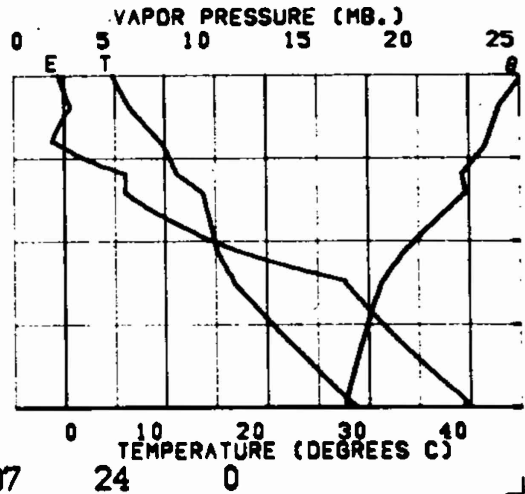
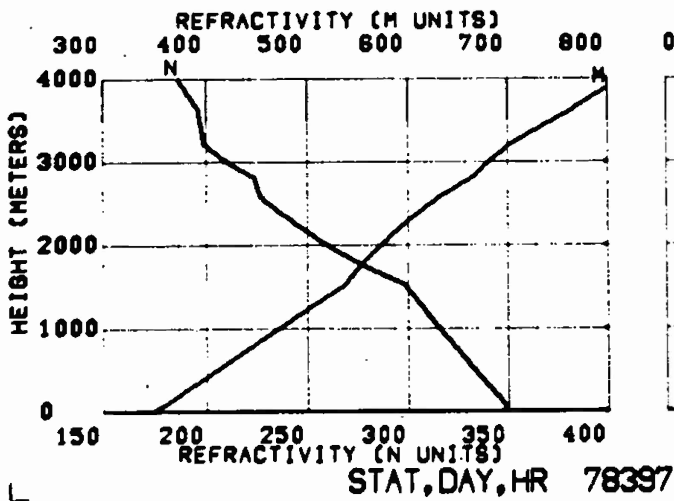


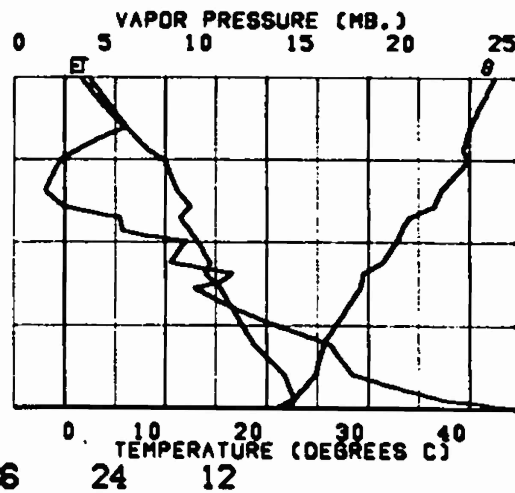
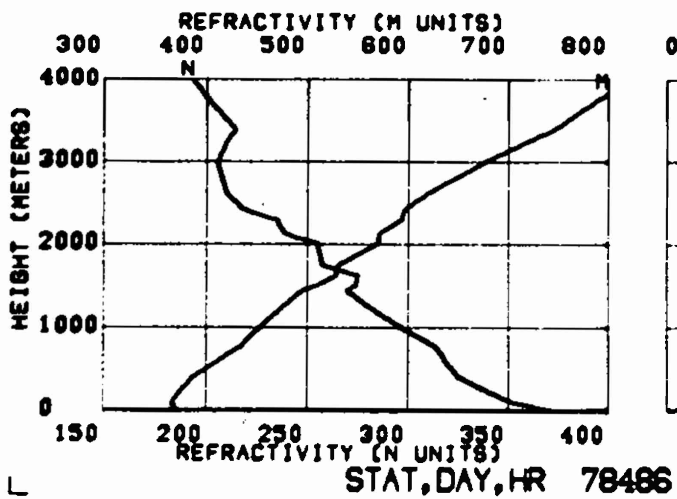
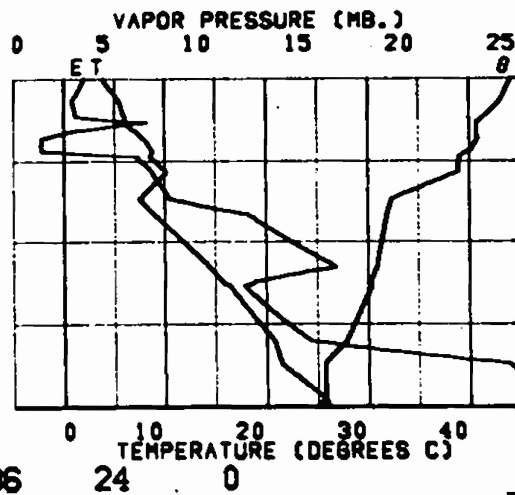
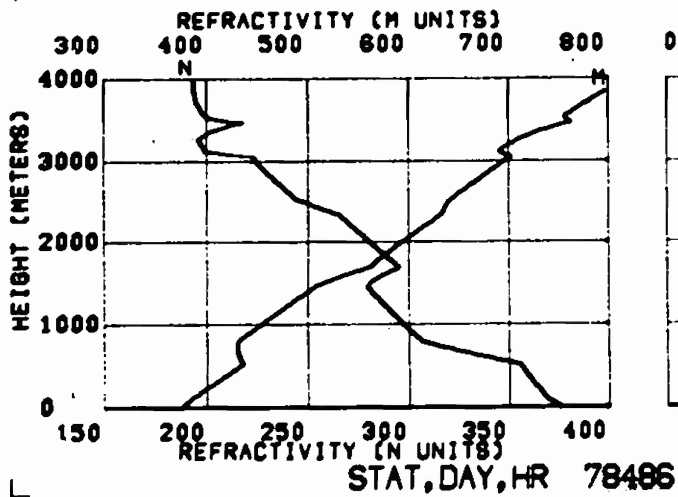


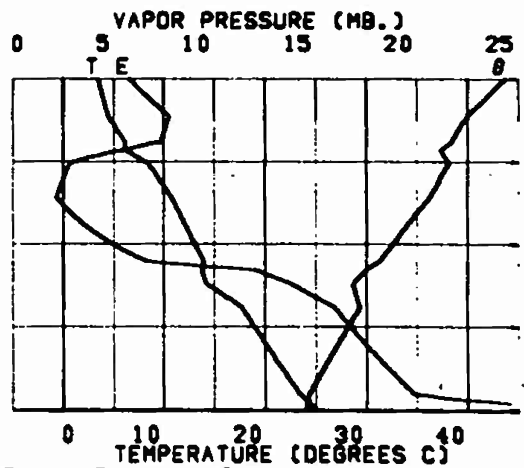
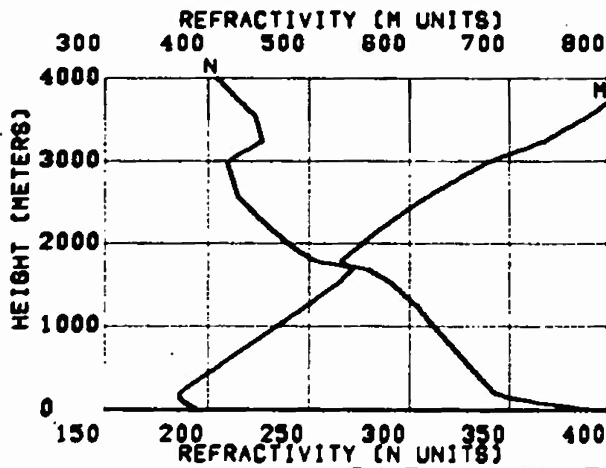






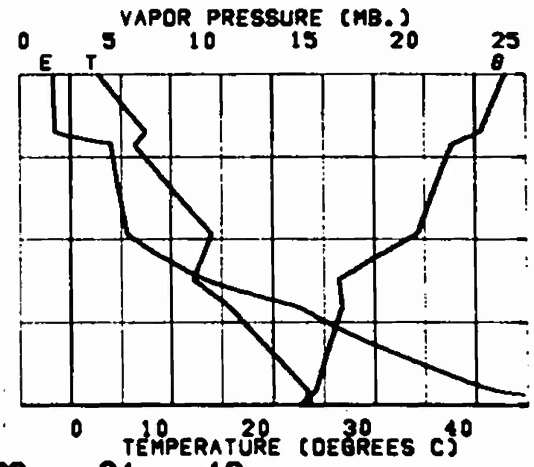
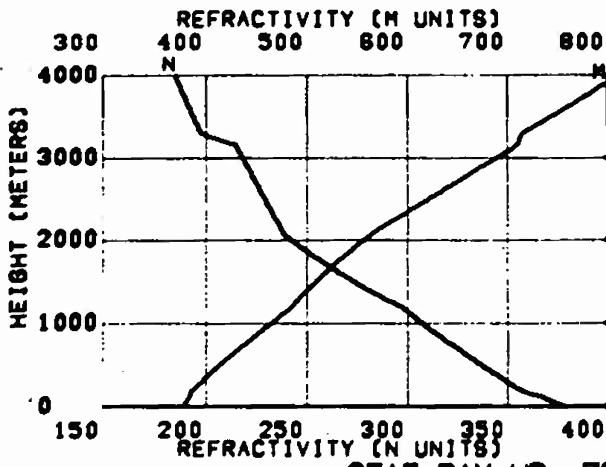






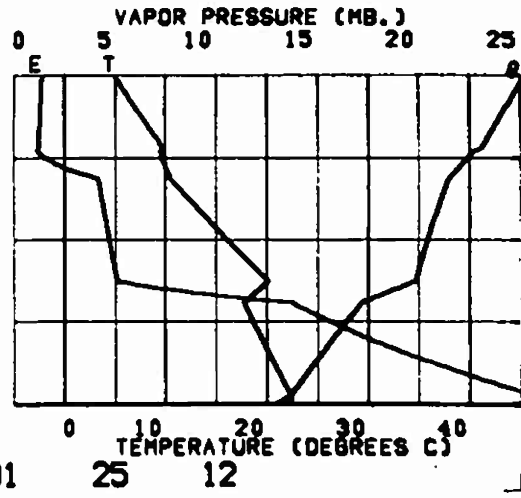
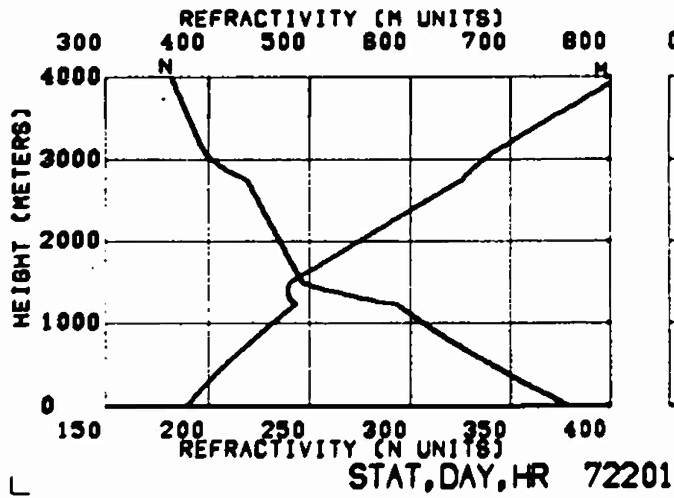
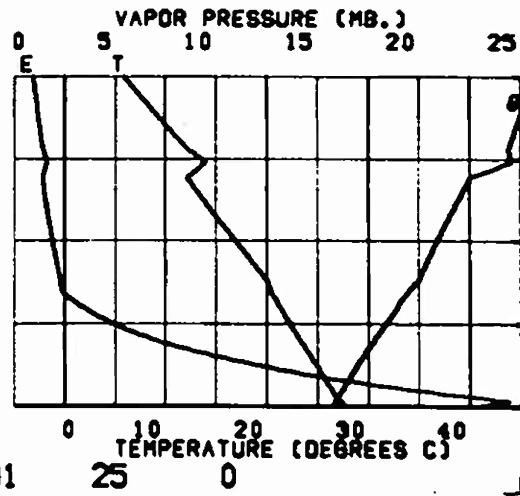
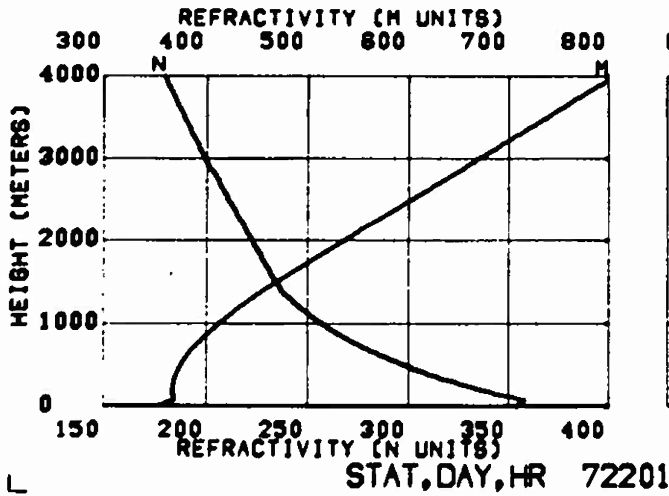
STAT, DAY, HR 78526

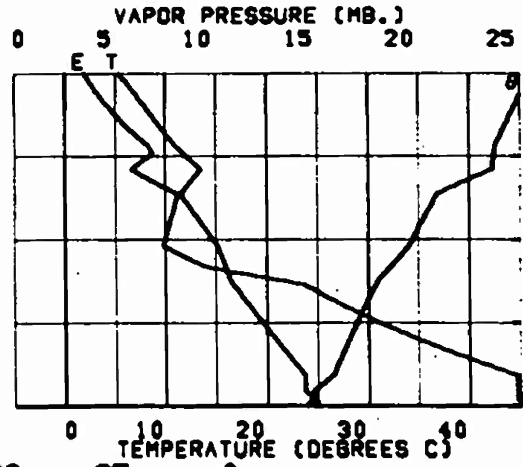
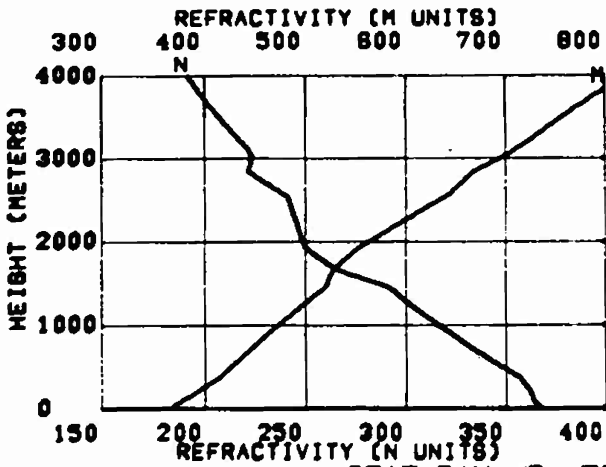
24 0



STAT, DAY, HR 78526

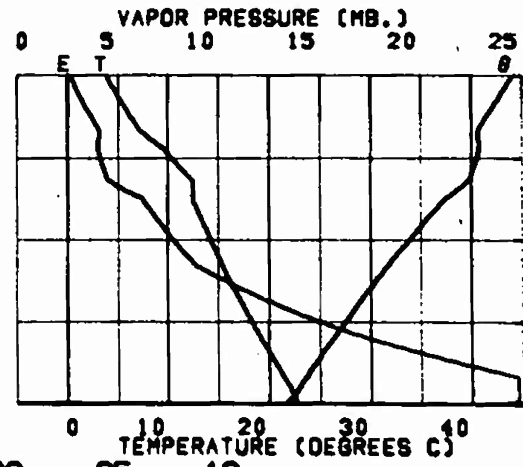
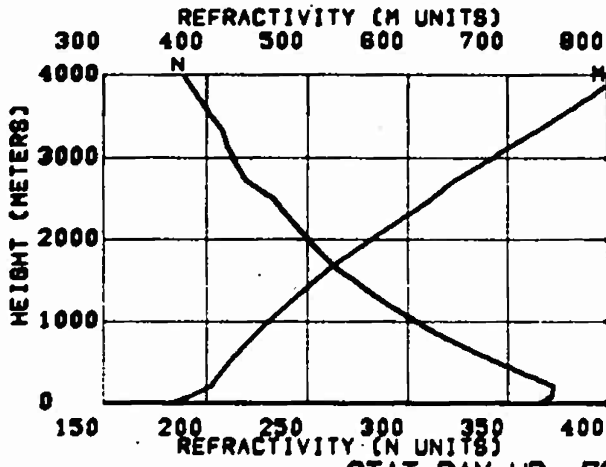
24 12





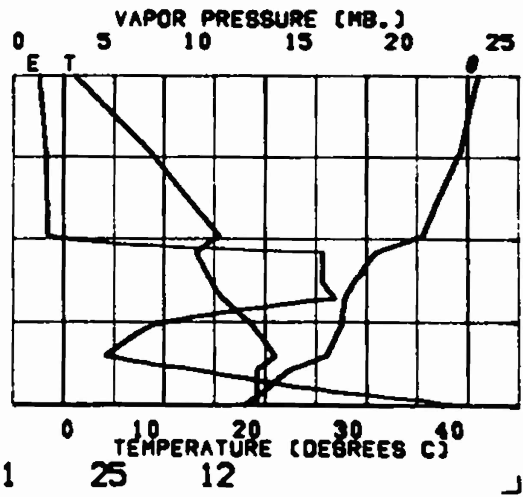
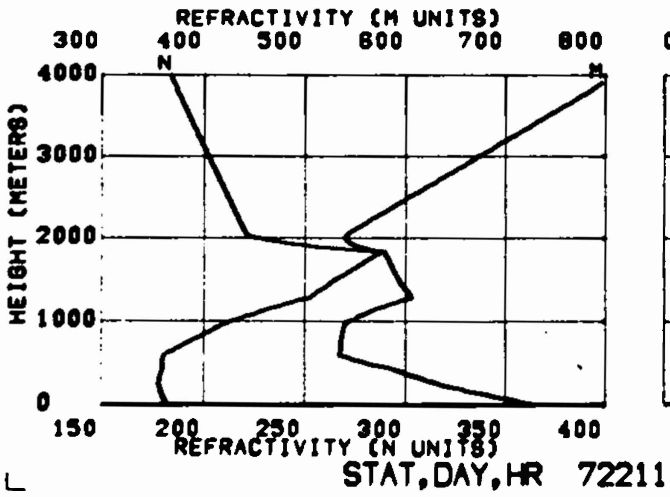
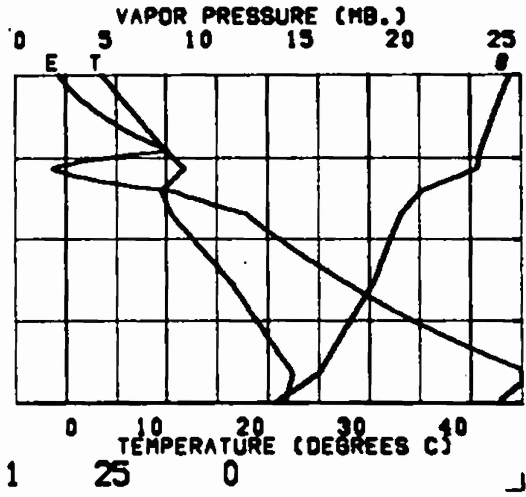
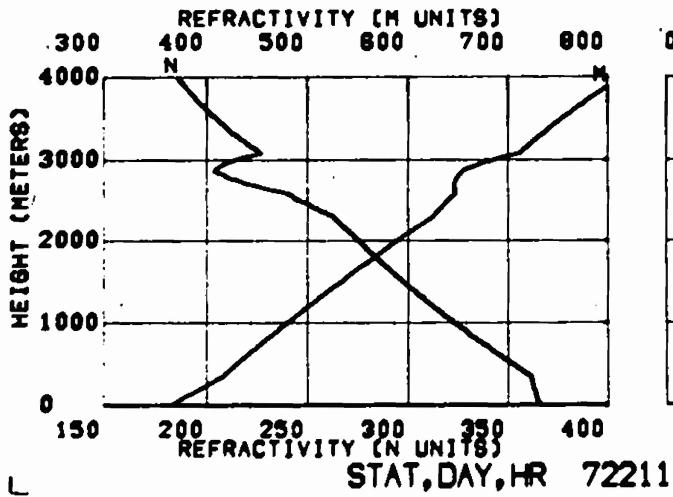
STAT, DAY, HR 72202

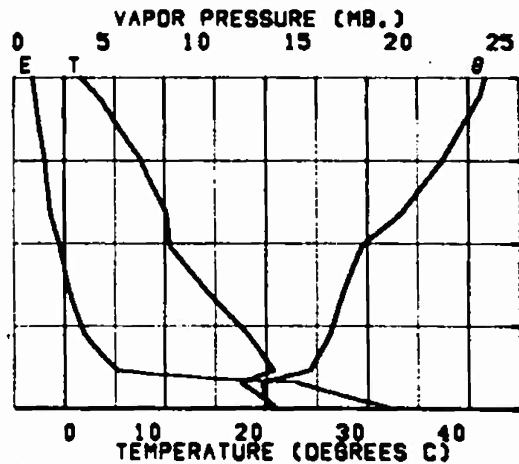
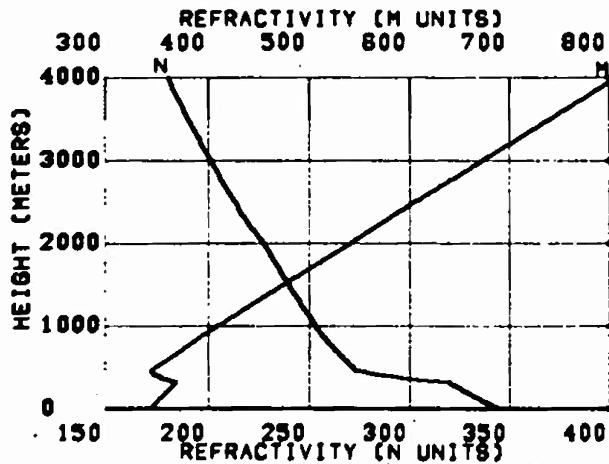
25 0



STAT, DAY, HR 72202

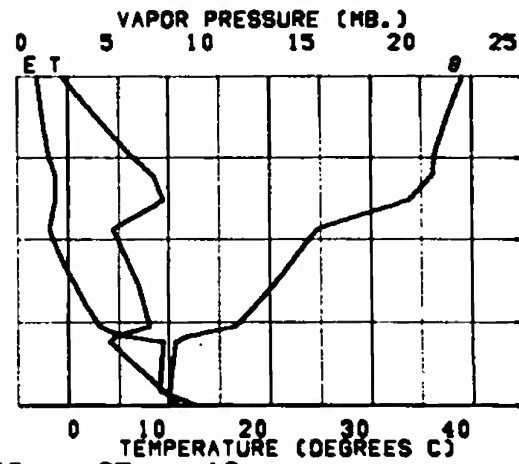
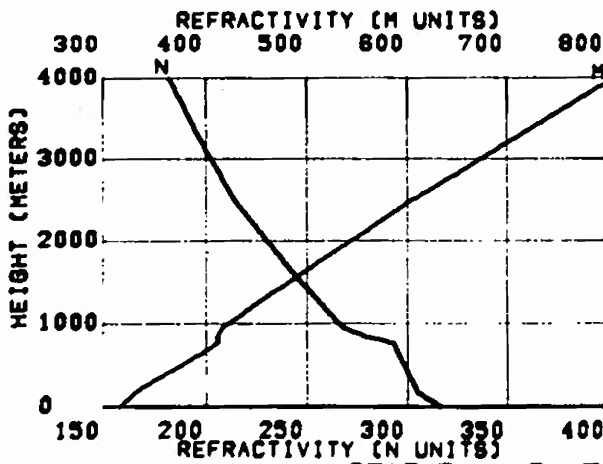
25 12





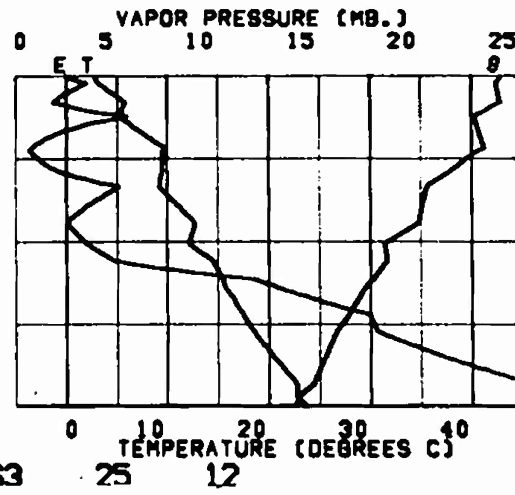
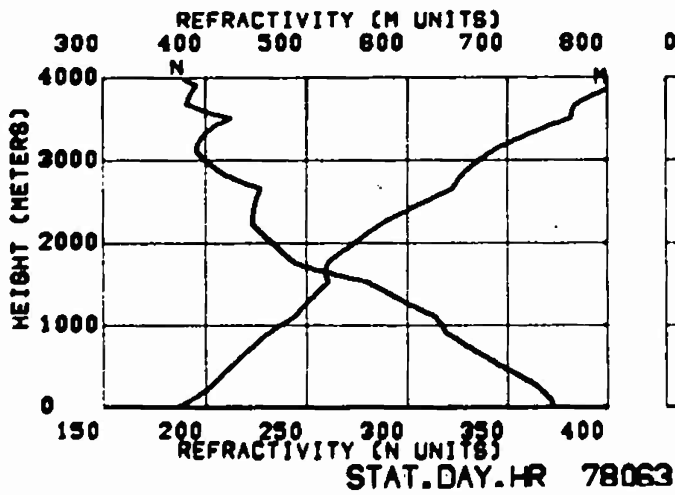
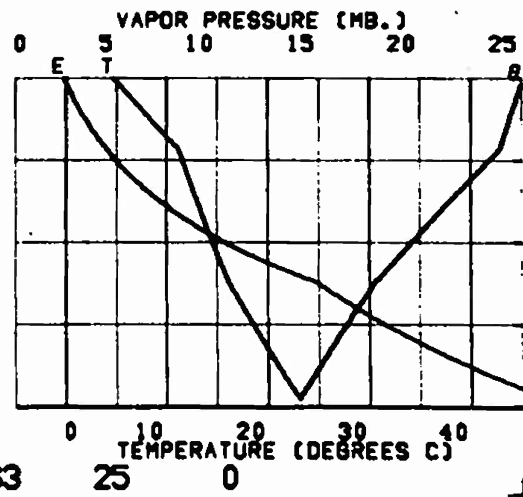
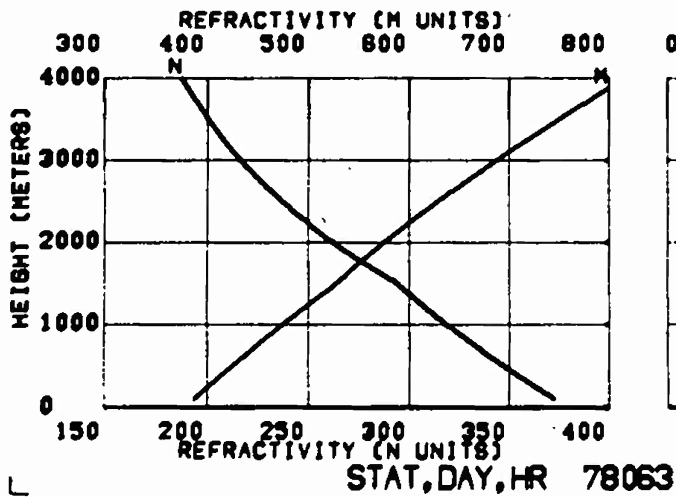
STAT. DAY, HR 72232

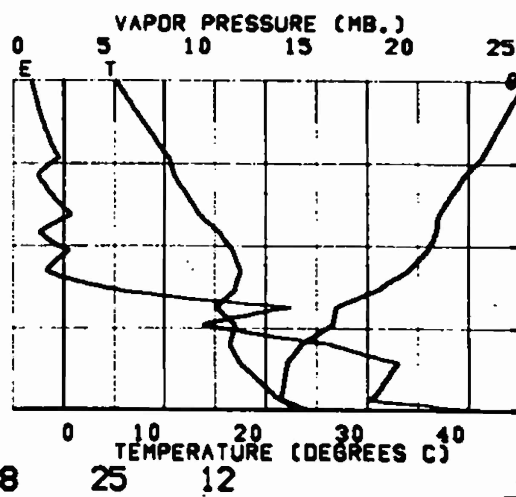
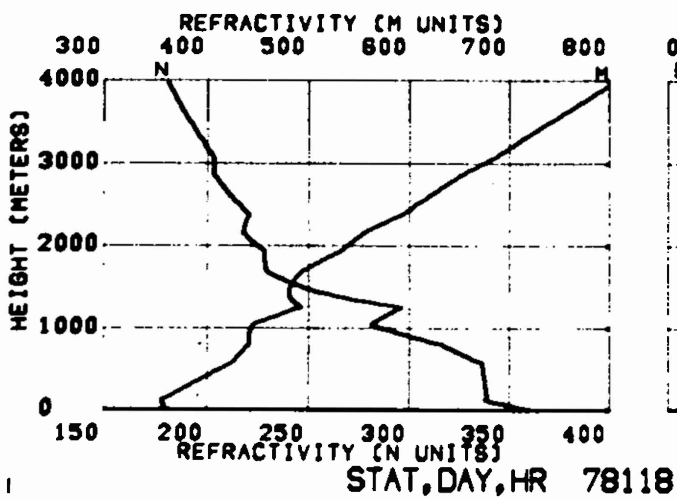
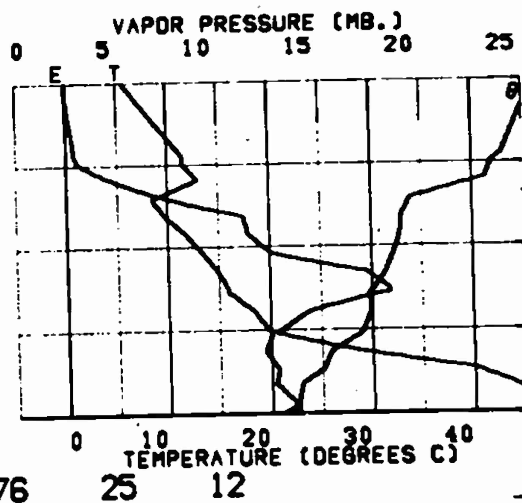
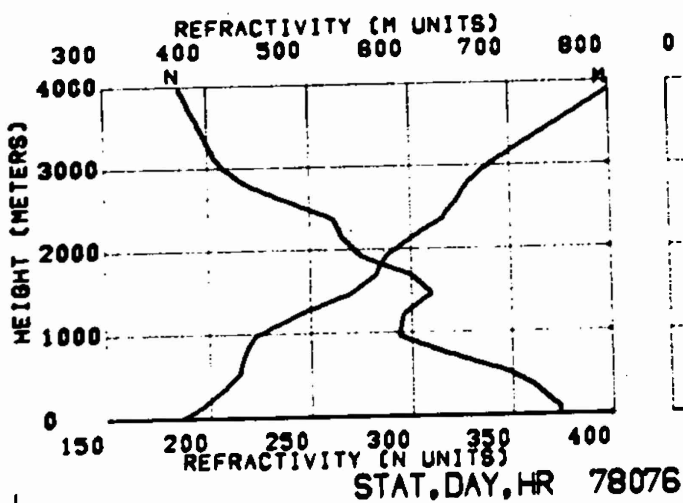
25 0

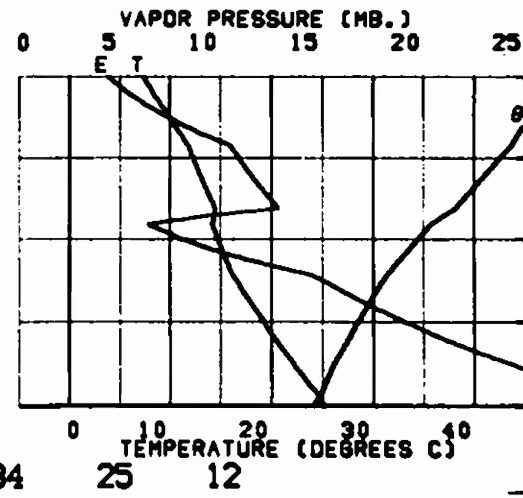
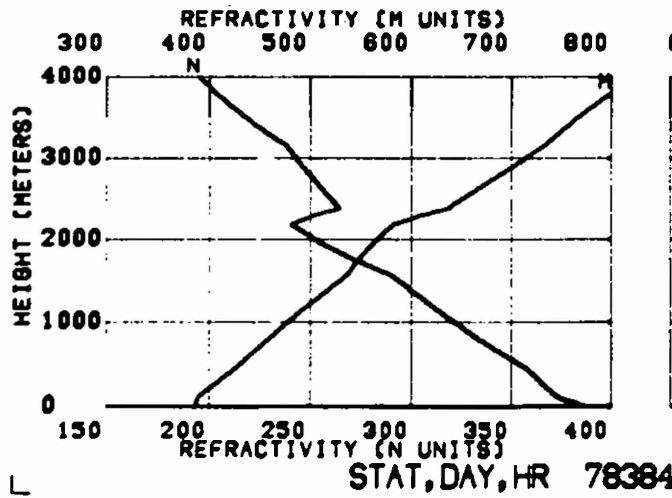
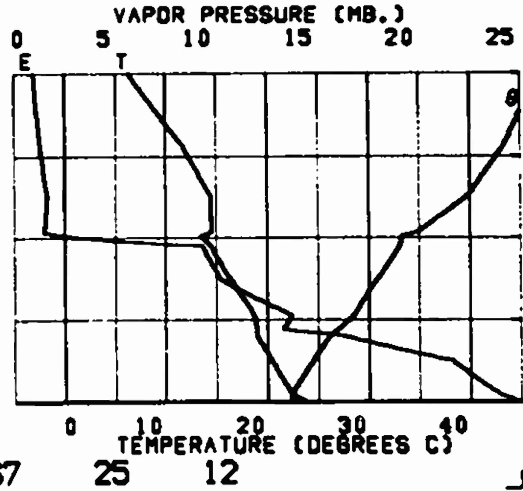
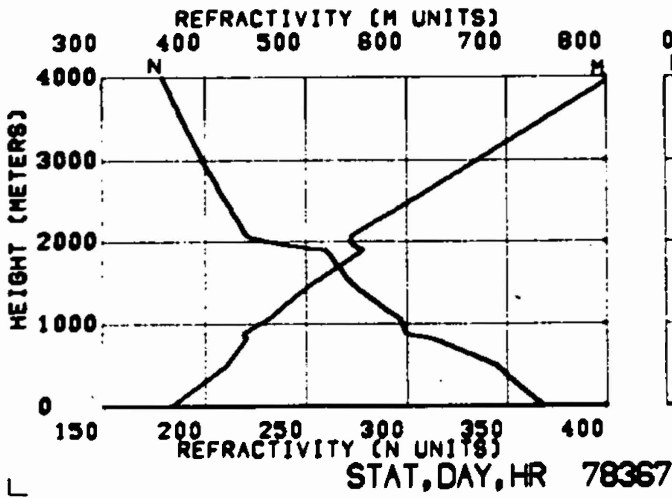


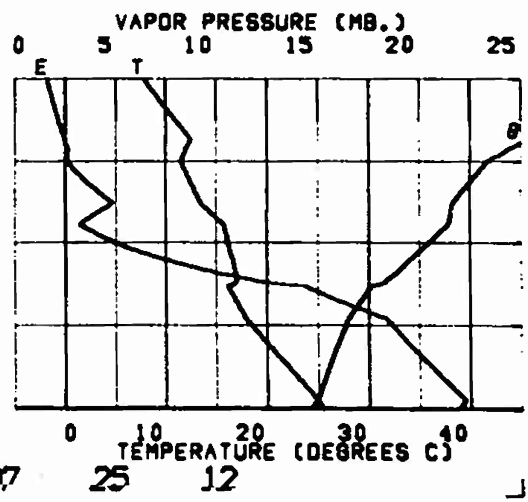
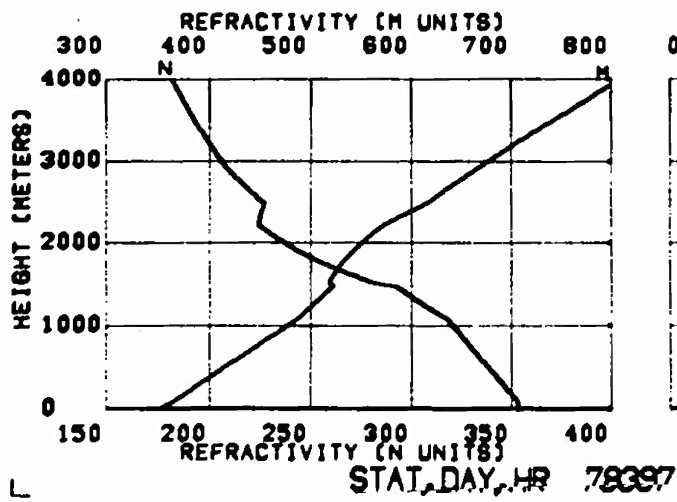
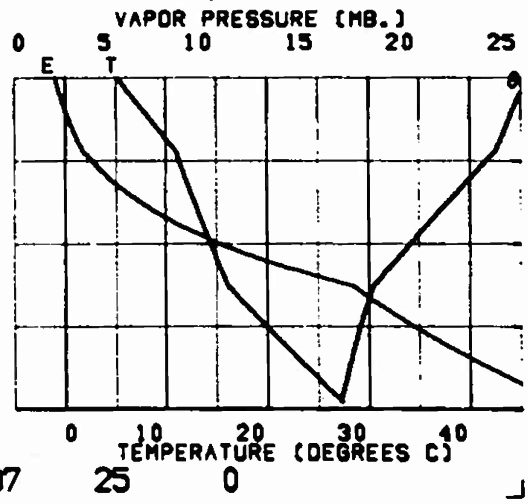
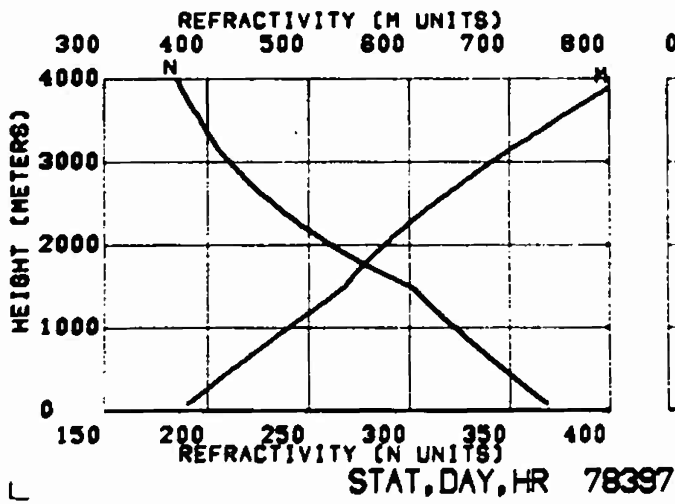
STAT. DAY, HR 72232

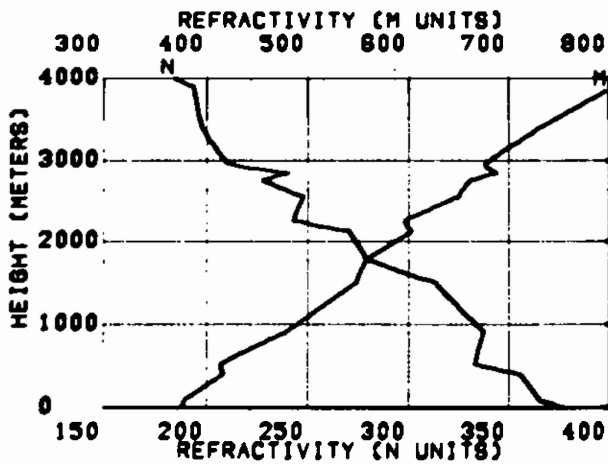
25 12



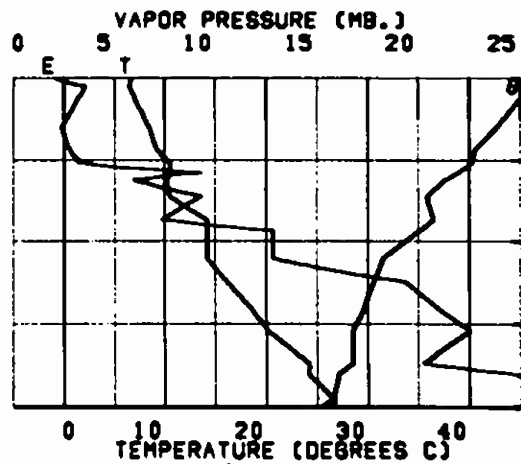




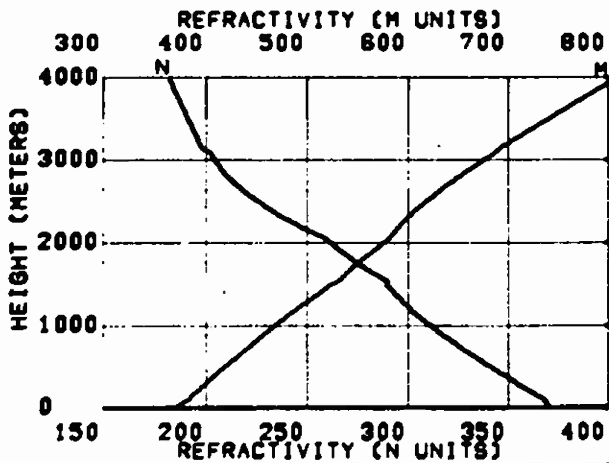




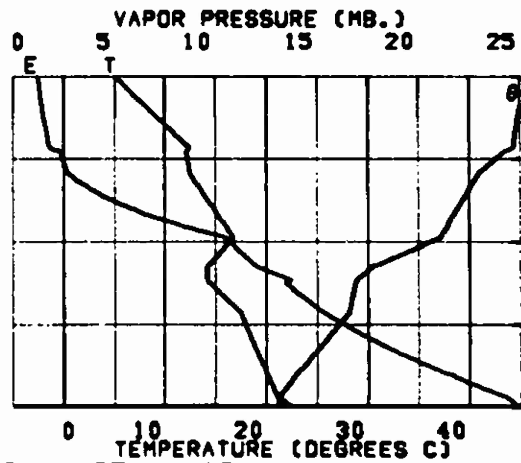
STAT, DAY, HR 78486



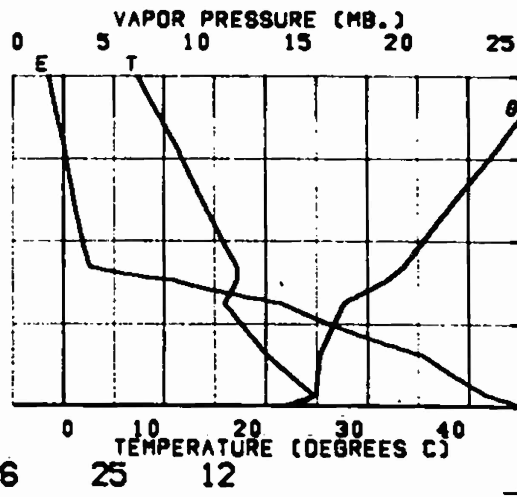
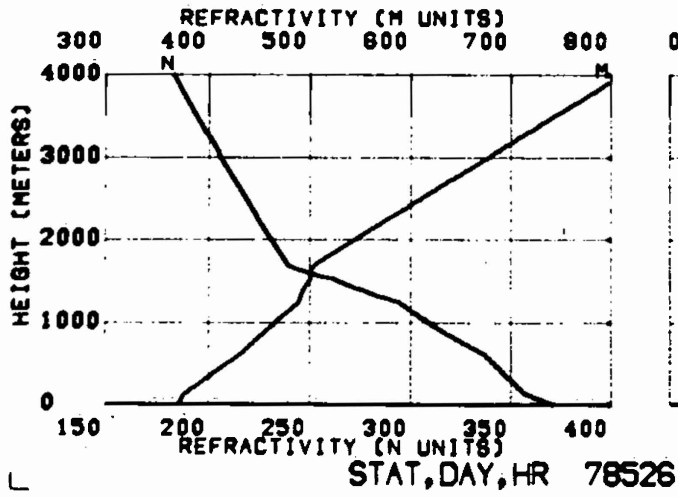
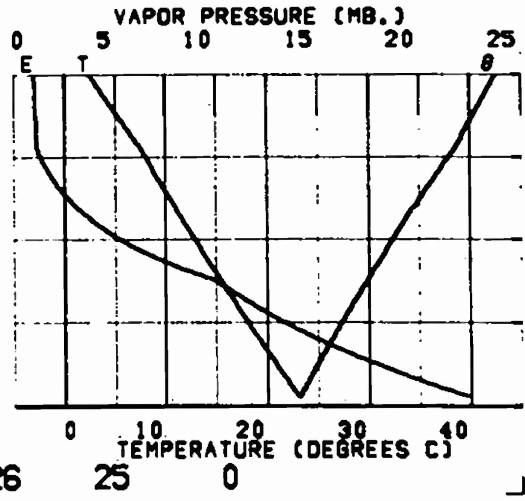
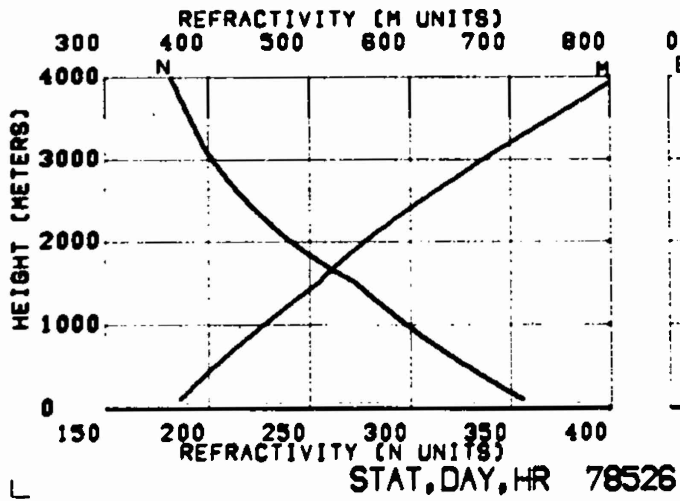
25 0

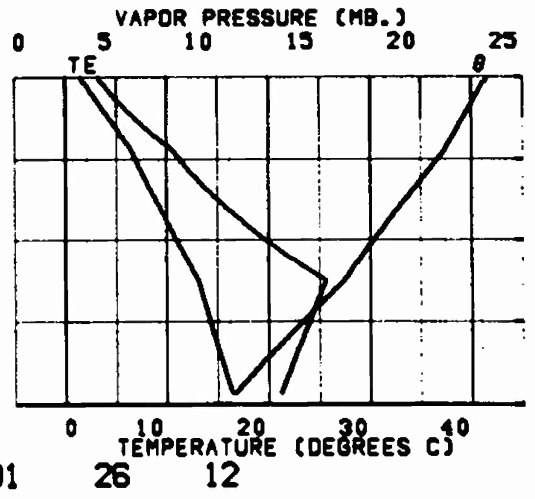
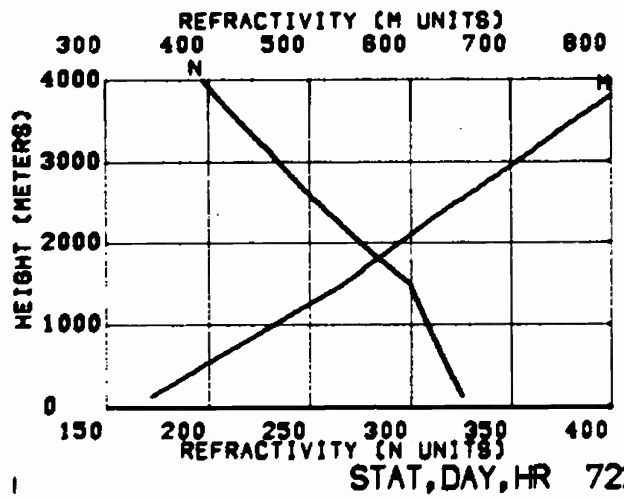
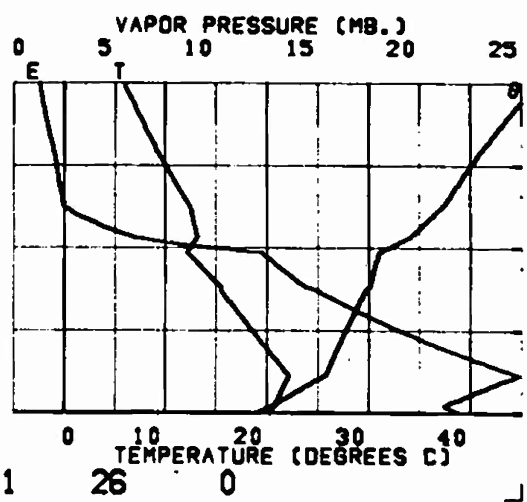
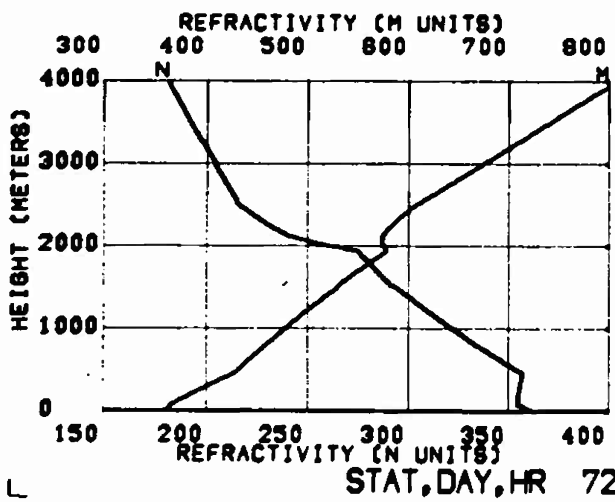


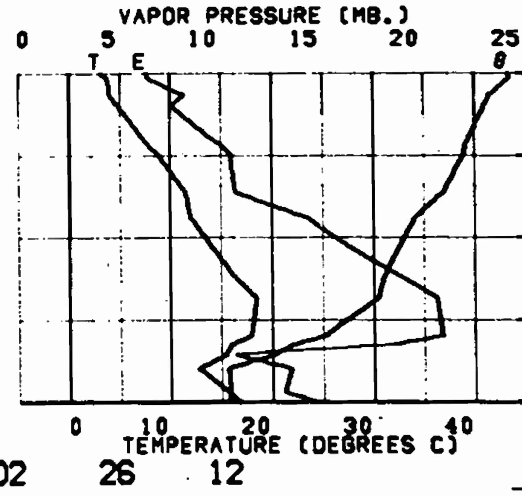
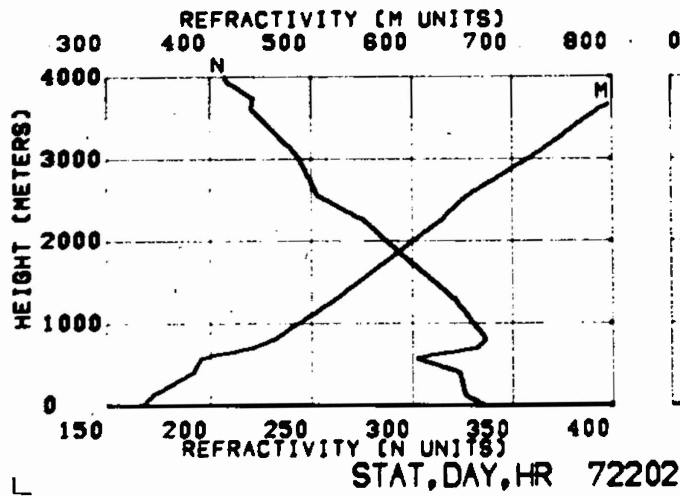
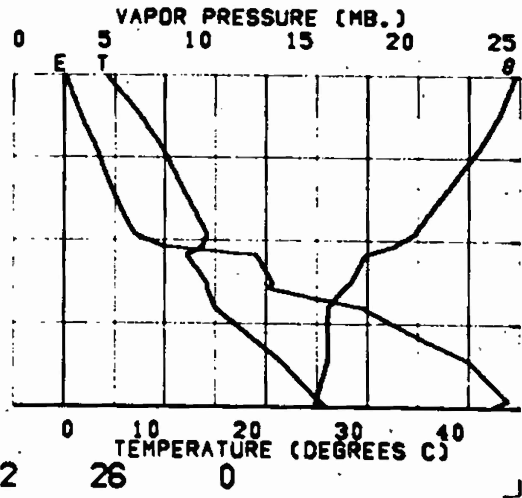
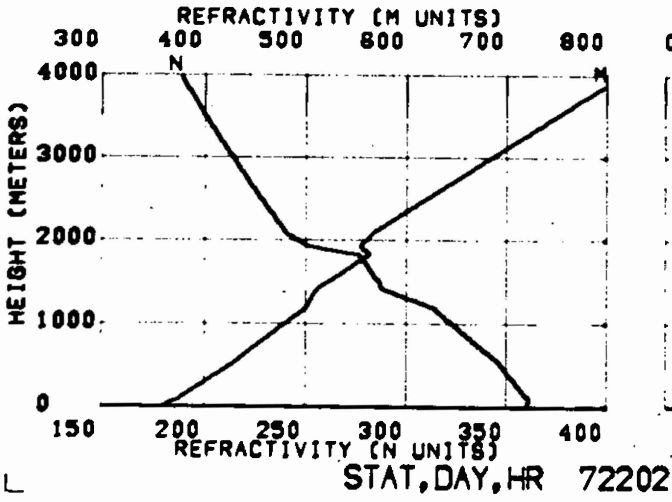
STAT, DAY, HR 78486

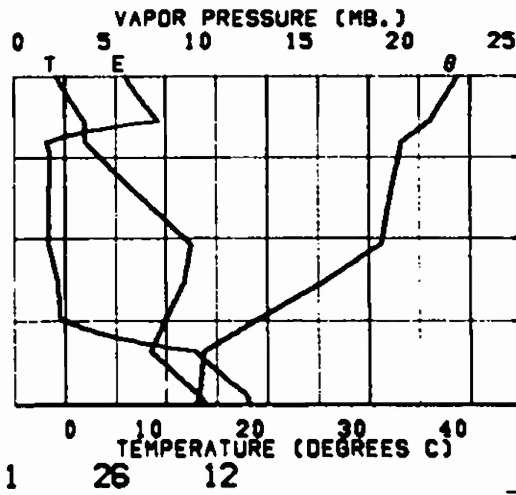
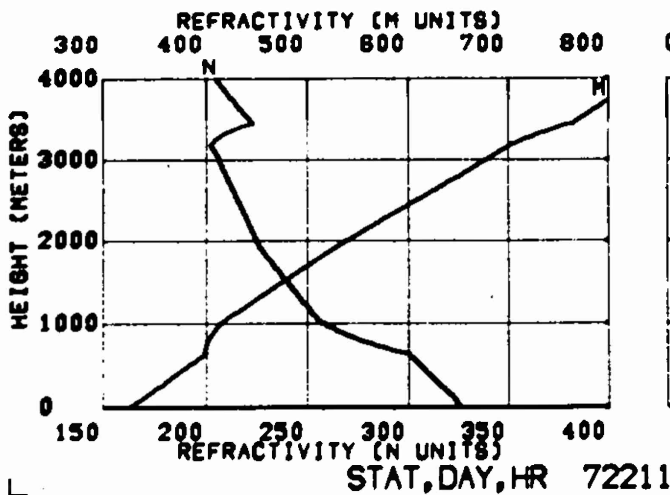
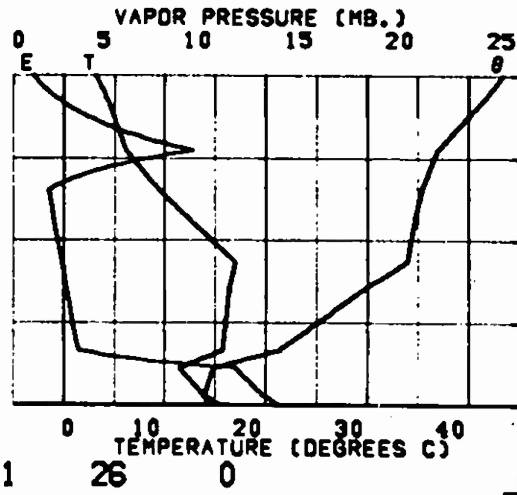
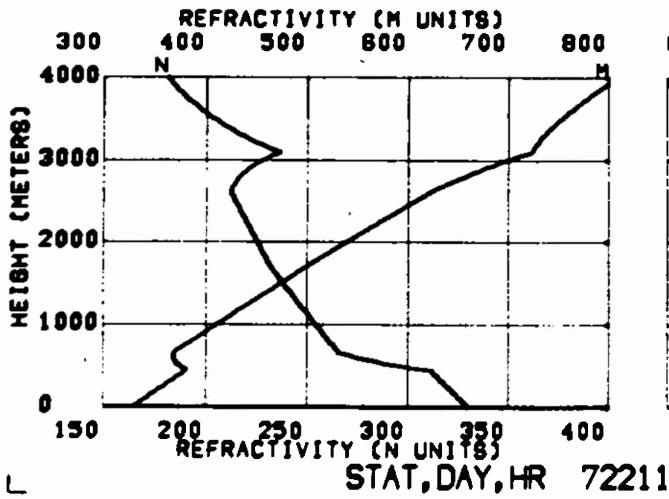


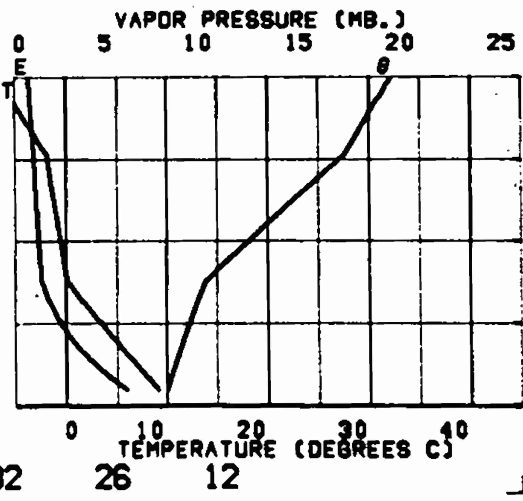
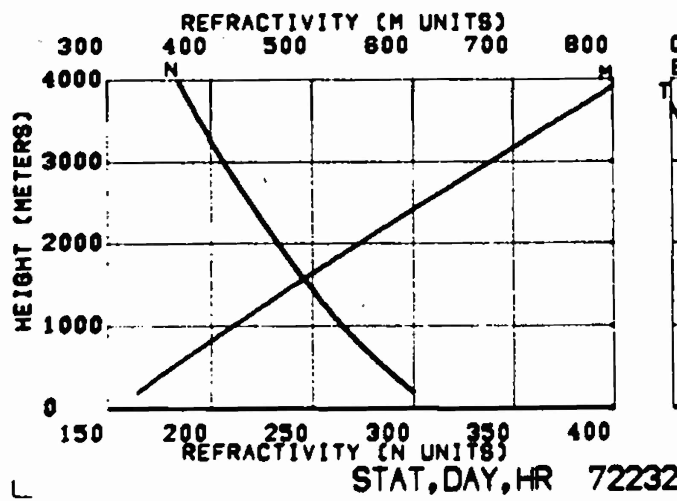
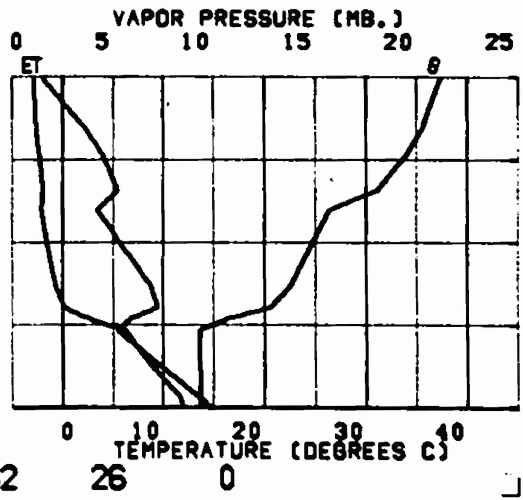
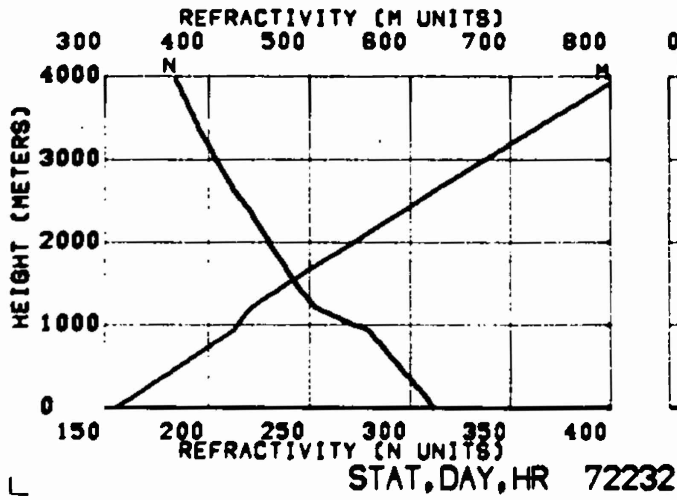
25 12

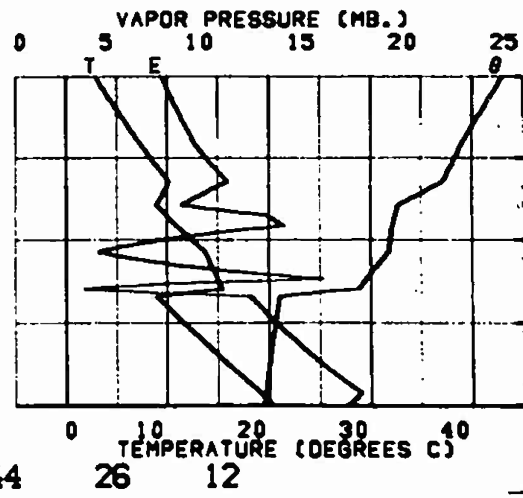
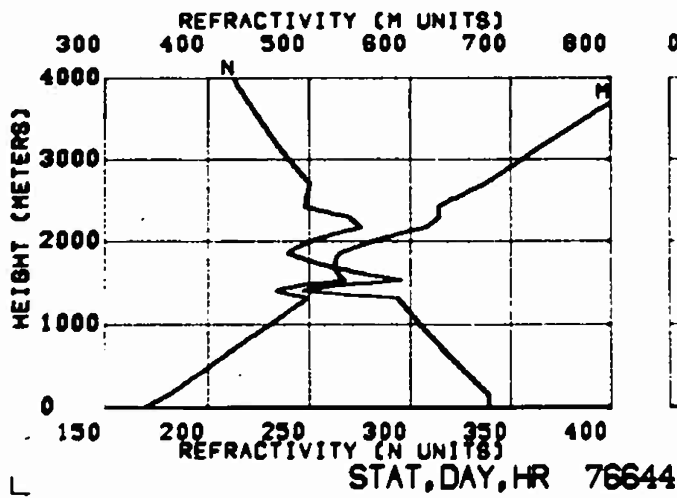
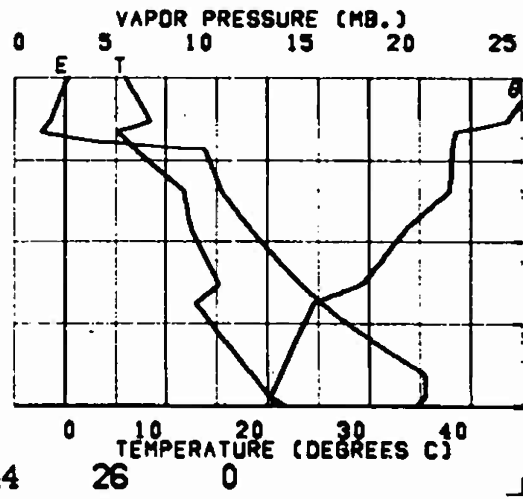
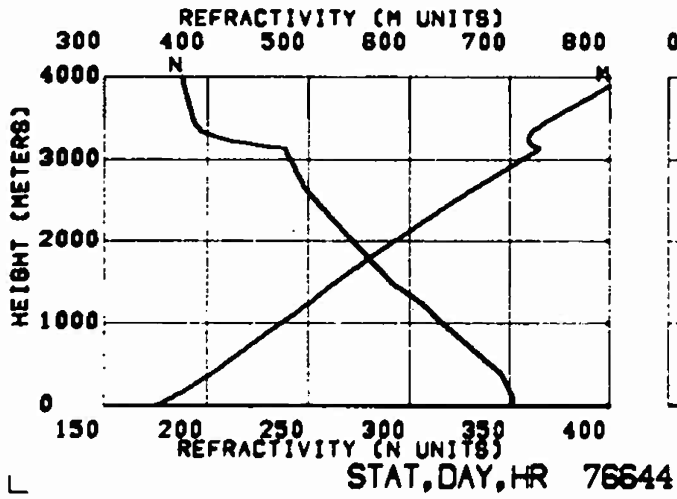


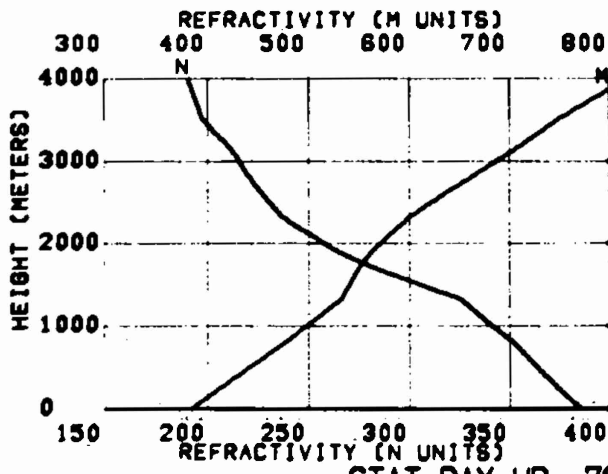




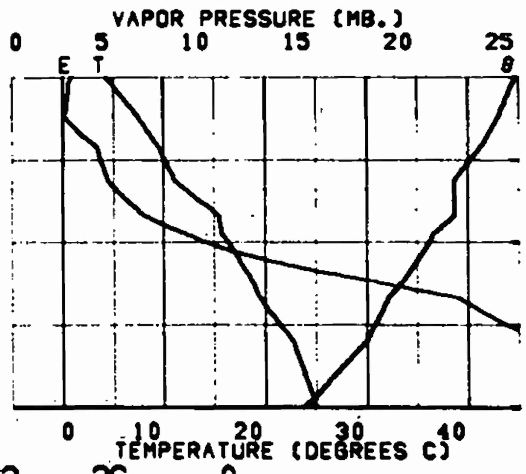




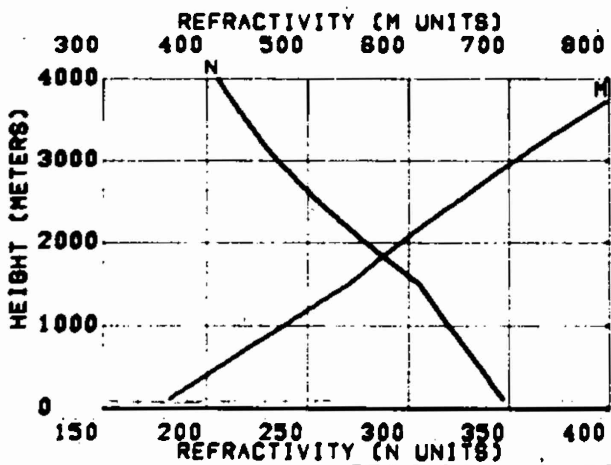




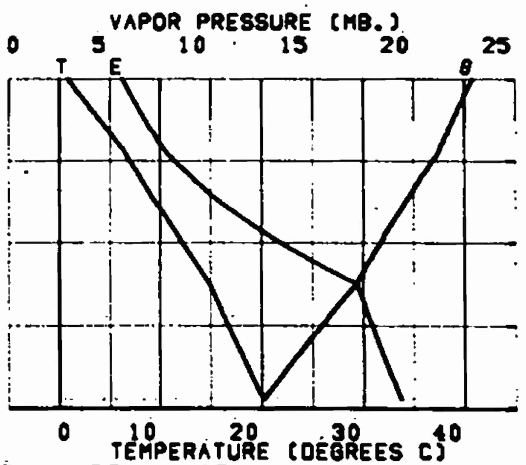
STAT, DAY, HR 78063



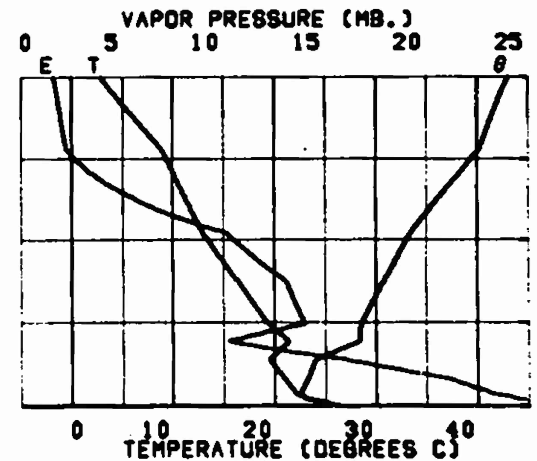
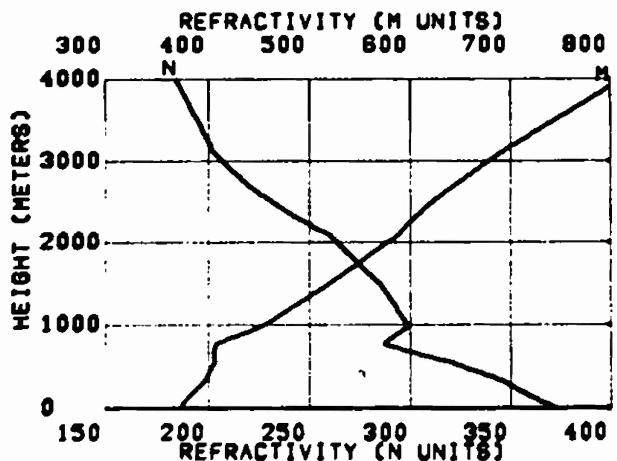
26 0



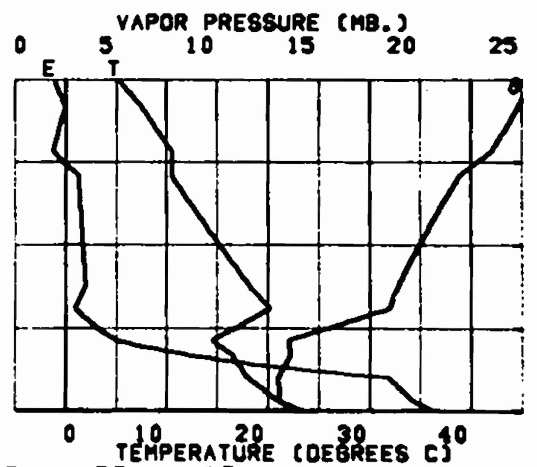
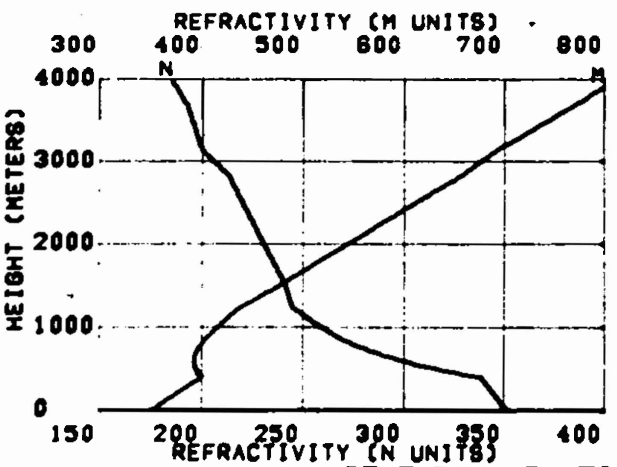
STAT, DAY, HR 78063



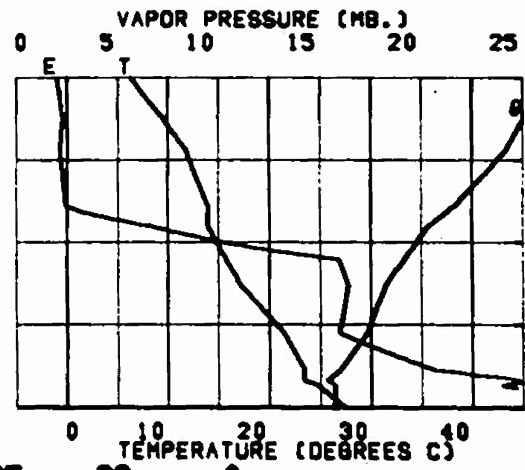
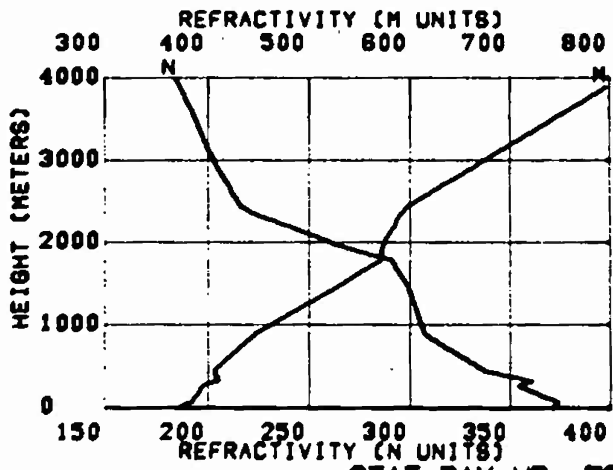
26 12



STAT, DAY, HR 78076 26 12

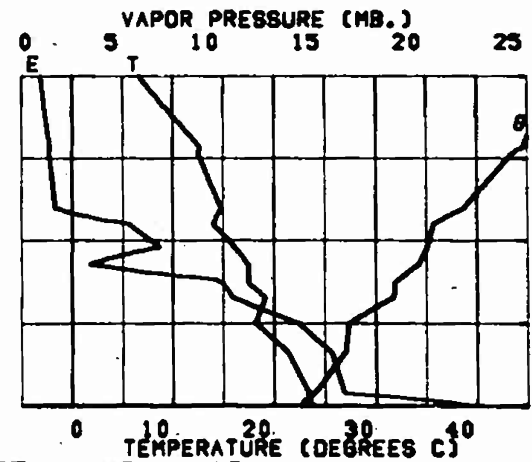
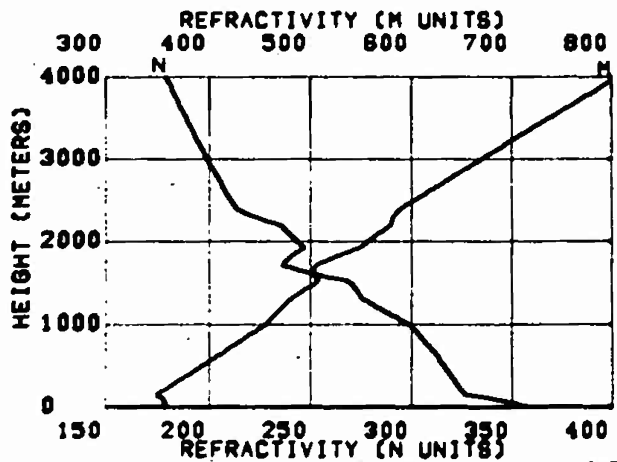


STAT, DAY, HR 78118 26 12



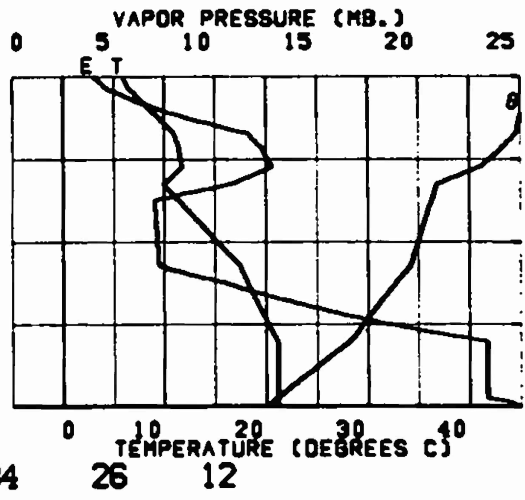
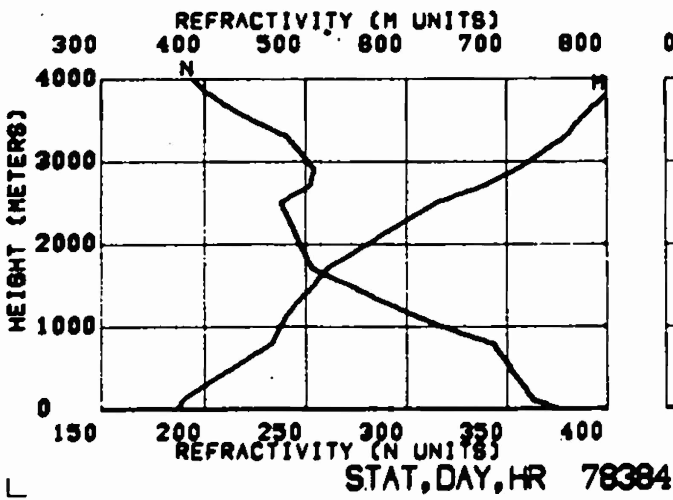
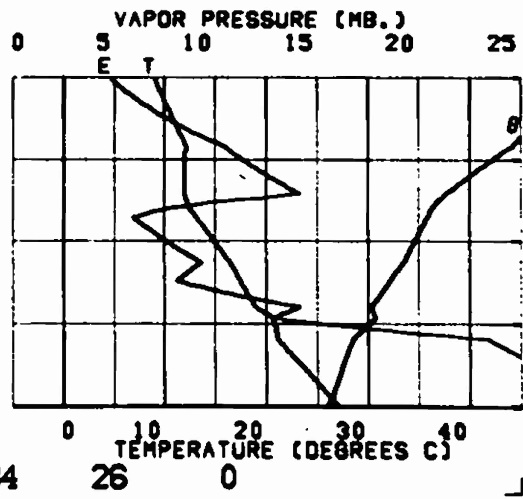
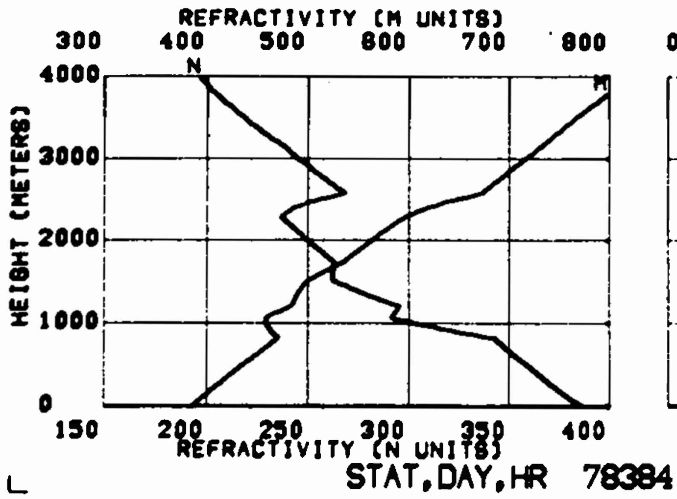
STAT, DAY, HR 78367

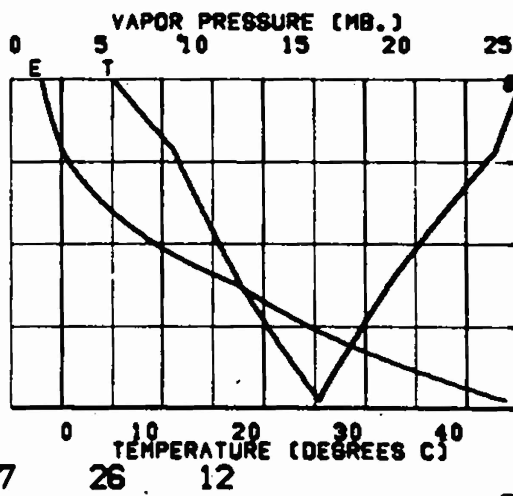
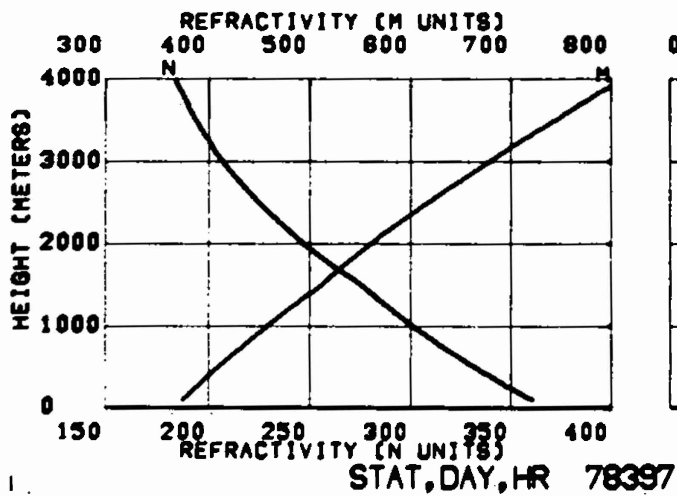
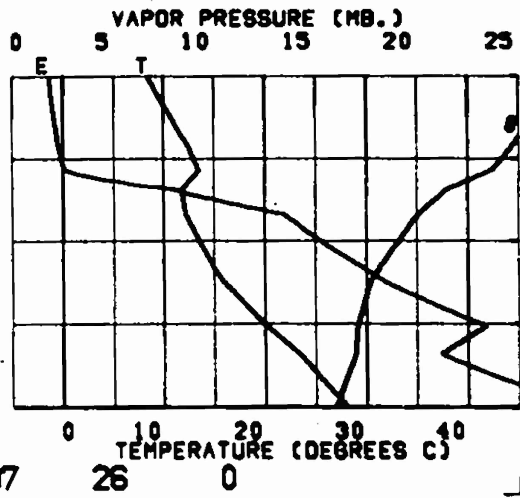
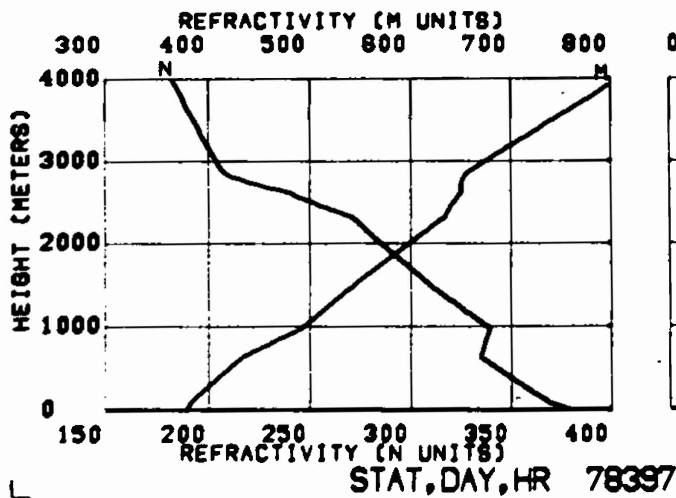
26 0

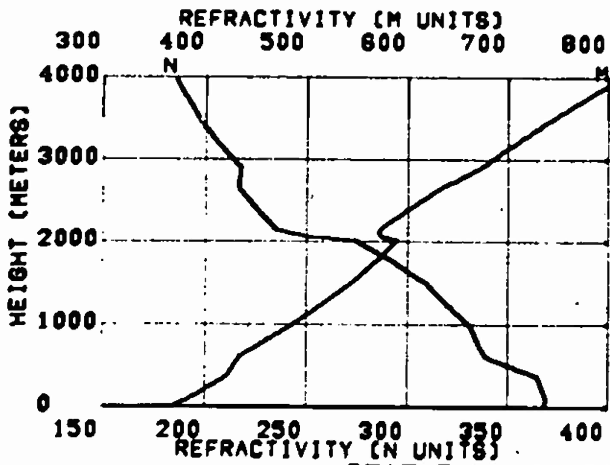


STAT, DAY, HR 78367

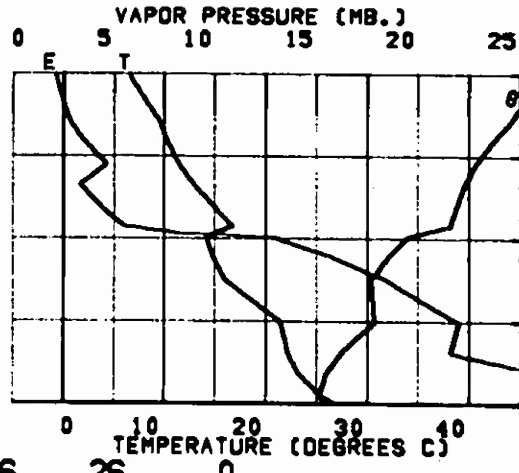
26 12



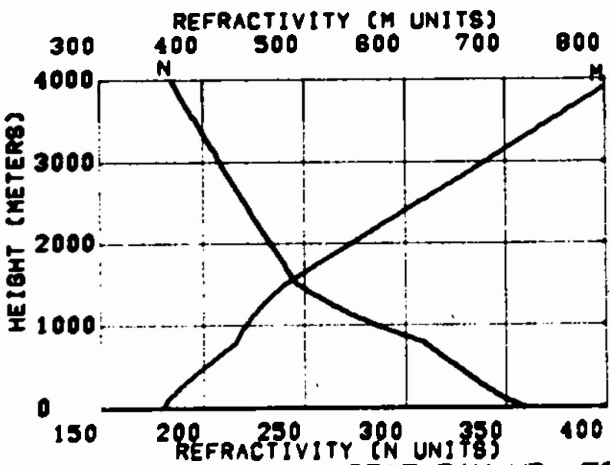




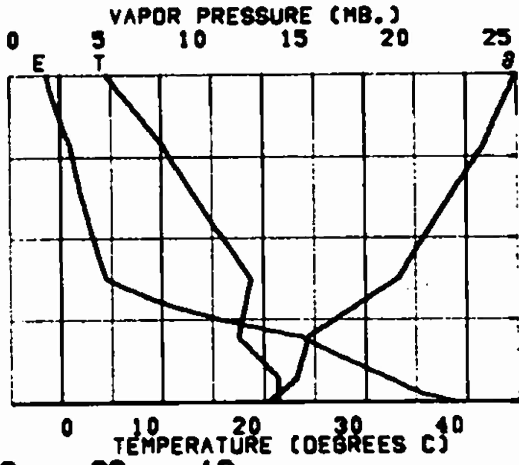
STAT, DAY, HR 78486



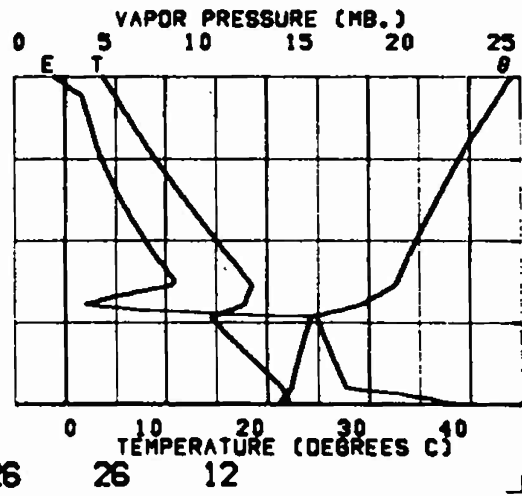
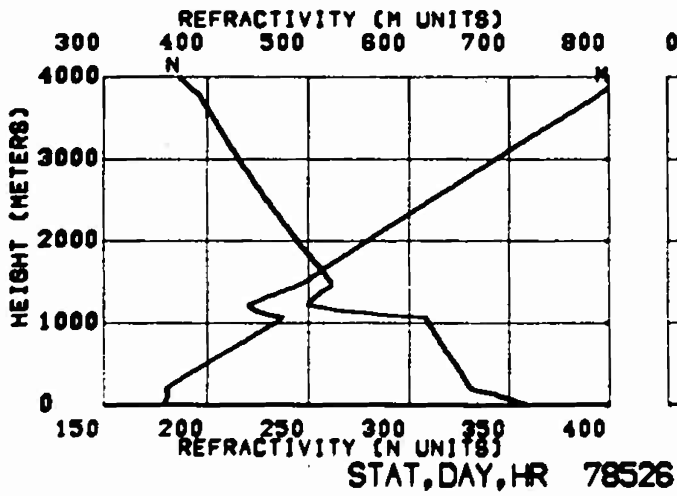
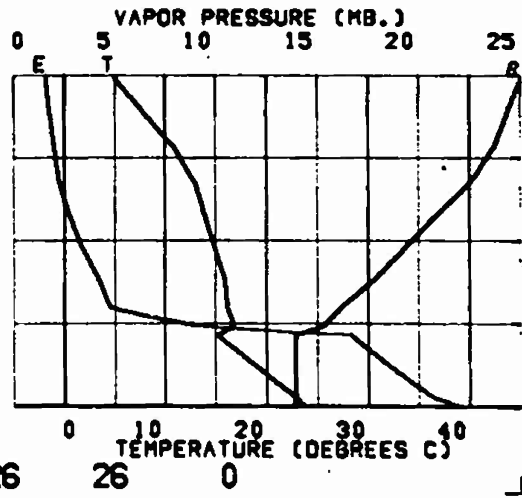
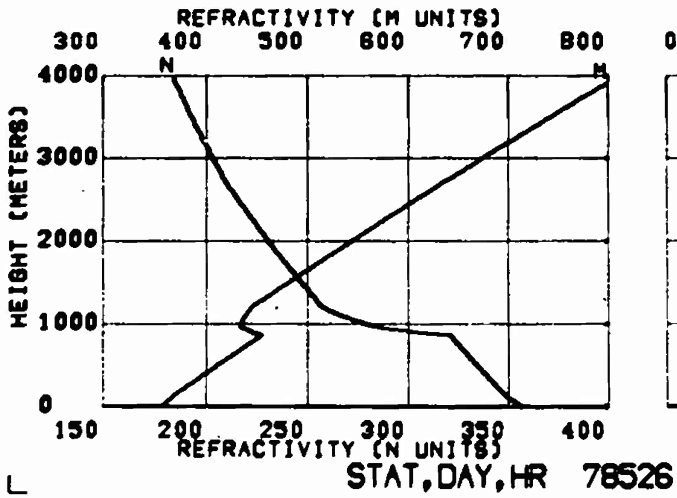
26 0



STAT, DAY, HR 78486



26 12



UNCLASSIFIED

Security Classification

DOCUMENT CONTROL DATA - R & D

(Security classification of title, body of abstract and indexing annotation must be entered when the overall report is classified)

1. ORIGINATING ACTIVITY (Corporate author)

Syracuse University Research Corporation
Merrill Lane, University Heights
Syracuse, New York 13210

2a. REPORT SECURITY CLASSIFICATION

UNCLASSIFIED

2b. GROUP

N/A

3. REPORT TITLE

RADIO REFRACTIVITY AND METEOROLOGICAL DATA PLOTS FROM RADIOSONDE
LAUNCHES TRADE WINDS - MARCH 1969

4. DESCRIPTIVE NOTES (Type of report and inclusive dates)

None

5. AUTHOR(S) (First name, middle initial, last name)

L. G. Rowlandson
J. S. Schwarz

6. REPORT DATE

January 1970

7a. TOTAL NO. OF PAGES

234

7b. NO. OF REFS

None

8a. CONTRACT OR GRANT NO.

F19628-68-C-0209

9a. ORIGINATOR'S REPORT NUMBER(S)

ESD-TR-70-60

b. PROJECT NO.

c.

d.

9b. OTHER REPORT NO(S) (Any other numbers that may be assigned
this report)

10. DISTRIBUTION STATEMENT

This document has been approved for public release and sale; its distribution is unlimited.

11. SUPPLEMENTARY NOTES

12. SPONSORING MILITARY ACTIVITY

Aerospace Instrumentation Program Office,
Electronic Systems Division, AFSC, USAF,
L G Hanscom Field, Bedford, Mass. 01730

13. ABSTRACT

Radiosonde data were collected from the Northern part of the Caribbean Sea, during the period 6 March through 26 March 1969. Stations were selected to encompass the area wherein instrumented aircraft measurements were made of meteorological and radio refractivity parameters.

14. KEY WORDS	LINK A		LINK B		LINK C	
	ROLE	WT	ROLE	WT	ROLE	WT
Refraction Trade Wind Inversion Ducting Meteorology						