

UNCLASSIFIED

AD NUMBER
AD251672
NEW LIMITATION CHANGE
TO Approved for public release, distribution unlimited
FROM Distribution authorized to U.S. Gov't. agencies and their contractors; Administrative/Operational Use; JAN 1961. Other requests shall be referred to Office of Naval Research, 800 North Quincy Street, Arlington, VA 22217-5660.
AUTHORITY
ONR ltr, 28 Jul 1977

THIS PAGE IS UNCLASSIFIED

THIS REPORT HAS BEEN DELIMITED
AND CLEARED FOR PUBLIC RELEASE
UNDER DOD DIRECTIVE 5200.20 AND
NO RESTRICTIONS ARE IMPOSED UPON
ITS USE AND DISCLOSURE.

DISTRIBUTION STATEMENT A

APPROVED FOR PUBLIC RELEASE;
DISTRIBUTION UNLIMITED.

UNCLASSIFIED

AD 251 672

2

*Reproduced
by the*

ARMED SERVICES TECHNICAL INFORMATION AGENCY
ARLINGTON HALL STATION
ARLINGTON 12, VIRGINIA

AGENCY



UNCLASSIFIED

D

Best Available Copy

NOTICE: When government or other drawings, specifications or other data are used for any purpose other than in connection with a definitely related government procurement operation, the U. S. Government thereby incurs no responsibility, nor any obligation whatsoever; and the fact that the Government may have formulated, furnished, or in any way supplied the said drawings, specifications, or other data is not to be regarded by implication or otherwise as in any manner licensing the holder or any other person or corporation, or conveying any rights or permission to manufacture, use or sell any patented invention that may in any way be related thereto.

Best Available Copy

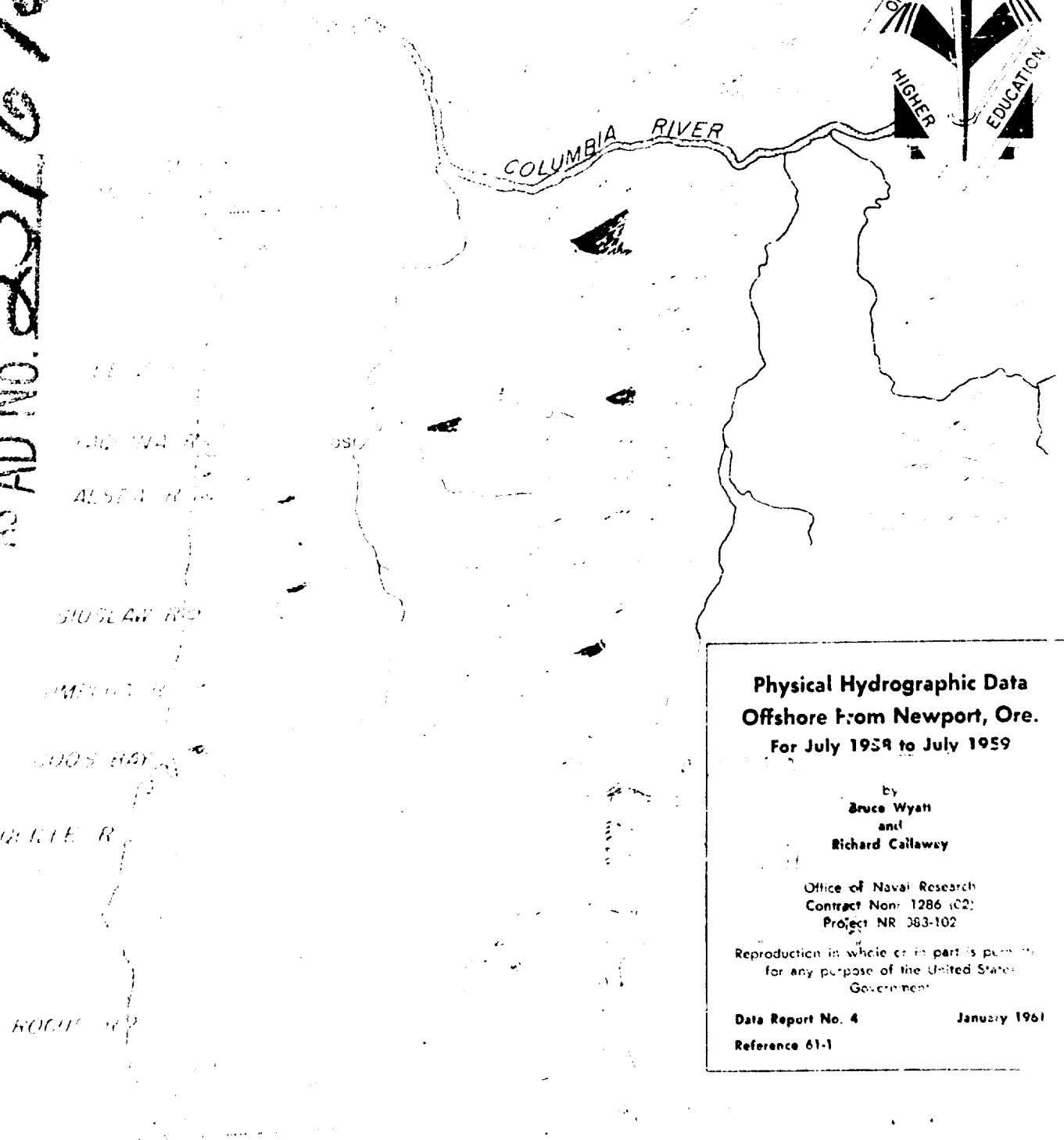
SCHOOL OF SCIENCE

OREGON STATE COLLEGE



CATALOGED BY 30111

AS AD NO. 251679



Physical Hydrographic Data
Offshore from Newport, Ore.
For July 1958 to July 1959

by
Bruce Wyatt
and
Richard Callaway

Office of Naval Research
Contract Nonr 1286 (02)
Project NR 383-102

Reproduction in whole or in part is permitted
for any purpose of the United States
Government

Data Report No. 4 January 1961
Reference 61-1

Best Available Copy

**Best
Available
Copy**

Department of Oceanography

SCHOOL OF SCIENCE

OREGON STATE COLLEGE

Corvallis, Oregon

PHYSICAL HYDROGRAPHIC DATA OFFSHORE

FROM NEWPORT, OREGON, FOR JULY 1958

TO JULY 1959

by

Bruce Wyatt

and

Richard Callaway

Data Report No. 4

Office of Naval Research

Contract Nonr 1286 (02)

Project NR 083-102

Reference 61-1
January 1961

Wayne V. Burt
Chairman

671 500

INTRODUCTION

The Department of Oceanography at Oregon State College initiated an oceanographic survey of the Oregon coast on July 1, 1958. The purpose of this report is to present salinity, temperature, and oxygen data collected for the interval from July 1958 to July 1959, and to present a preliminary interpretation of the results.

PROCEDURE

Coast Guard vessels of 40 and 52 feet in length stationed at Newport and commanded by BMI McAdams and BMI Dwyer were used to make surveys at the stations which were located at five mile intervals, from the intersections of the south jetty of Yaquina Bay and the beach to 25 miles offshore, (Figure 1). Samples from the surface, 50 and 100 feet were obtained at each station with the aid of a Frautschy or Kemmerer bottle. Generally the wire angles were negligible. However, an additional four feet of wire was payed out with wire angles between 5° and 10° . Temperatures were taken on deck with a bucket thermometer. Although no tests were made, the accuracy of the temperature measurements was estimated as 0.2°C . Salinity and oxygen samples were analyzed in the laboratory by standard methods.

INDICATIONS OF WATER MASS CHARACTERISTICS OFF NEWPORT, OREGON

Upwelled water has a relatively high salinity, and a relatively low temperature and dissolved oxygen content. Early indications show that during part of the summer a narrow band of upwelling exists to at least five miles and possibly to 15 miles offshore from Newport. Salinities of $33.31/00$, $32.70/00$, and $32.63/00$ were present at stations 1, 2, and 3 off Newport in August, 1958 (Table 1). Similar values were obtained during the September and October cruises at these same stations (Table 1 and Figures 4 and 5). Associated with these high salinities, relatively low temperatures were recorded (Station 1, July, 15.2°C ., Station 1, August, 10.9°C ., Station 1, September, 11.4°C .) further substantiating the presence of upwelling, Figure 4 and Table 1.

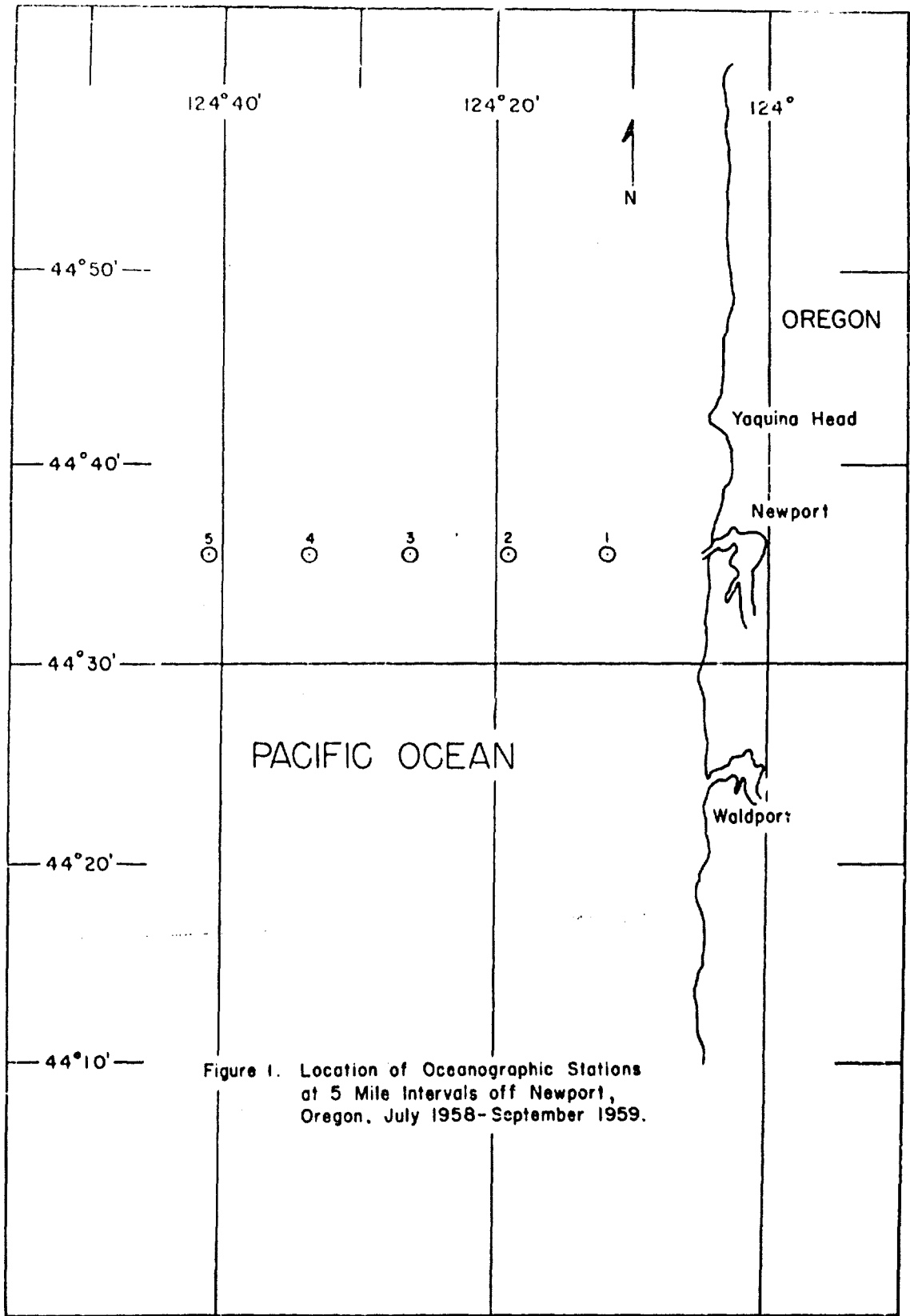
According to Reid, Roden and Wyllie (1956), the California current system at its upper latitudes should have a minimum salt content of about 32.5^o/oo. Lower salinity water might result from the influence of the Columbia River or other coastal runoff. Surface salinity values at Station 3 (15 mile station) for July and September were 29.00^o/oo, and 31.92^o/oo respectively, (Figures 3 and 4 and Table 1), indicating the possible presence of Columbia River water. Salinity and temperature results obtained during cruises made in November, January, March, and April are more difficult to interpret. More extensive observations made by the U. S. Coast and Geodetic Survey R/V EXPLORER in February of 1960 and by Oregon State College Department of Oceanography should provide indications of winter circulation off the Oregon coast.

DISTRIBUTION OF PROPERTIES

Survey data are presented graphically. Figure 2 is a vertical time section of temperature, salinity, and dissolved oxygen at the 10 mile station off Newport. Figures 3 through 8 are vertical sections of salinity, dissolved oxygen, sigma t, and temperature for stations occupied from July 1, 1958 to June 2, 1959. Observations used to construct curves are presented in Table 1.

BIBLIOGRAPHY

- Knudsen, Martin, Editor (1956). Hydrographical Tables. Copenhagen G. E. C. Gad. Reprinted by Tutein og Kock. 63 pp.
- Reid, J. L. Jr., G. I. Roden, and J. G. Wyllie (1958). Studies of the California Current system. Calif. Coop. Oceanic Fisheries Invest., Progress Report, July 1956 to January 1958, 28-56.
- U. S. Hydrographic Office (1955). Instruction Manual for Oceanographic Observations. W. O. Pub. 607. pp. 1- 210.



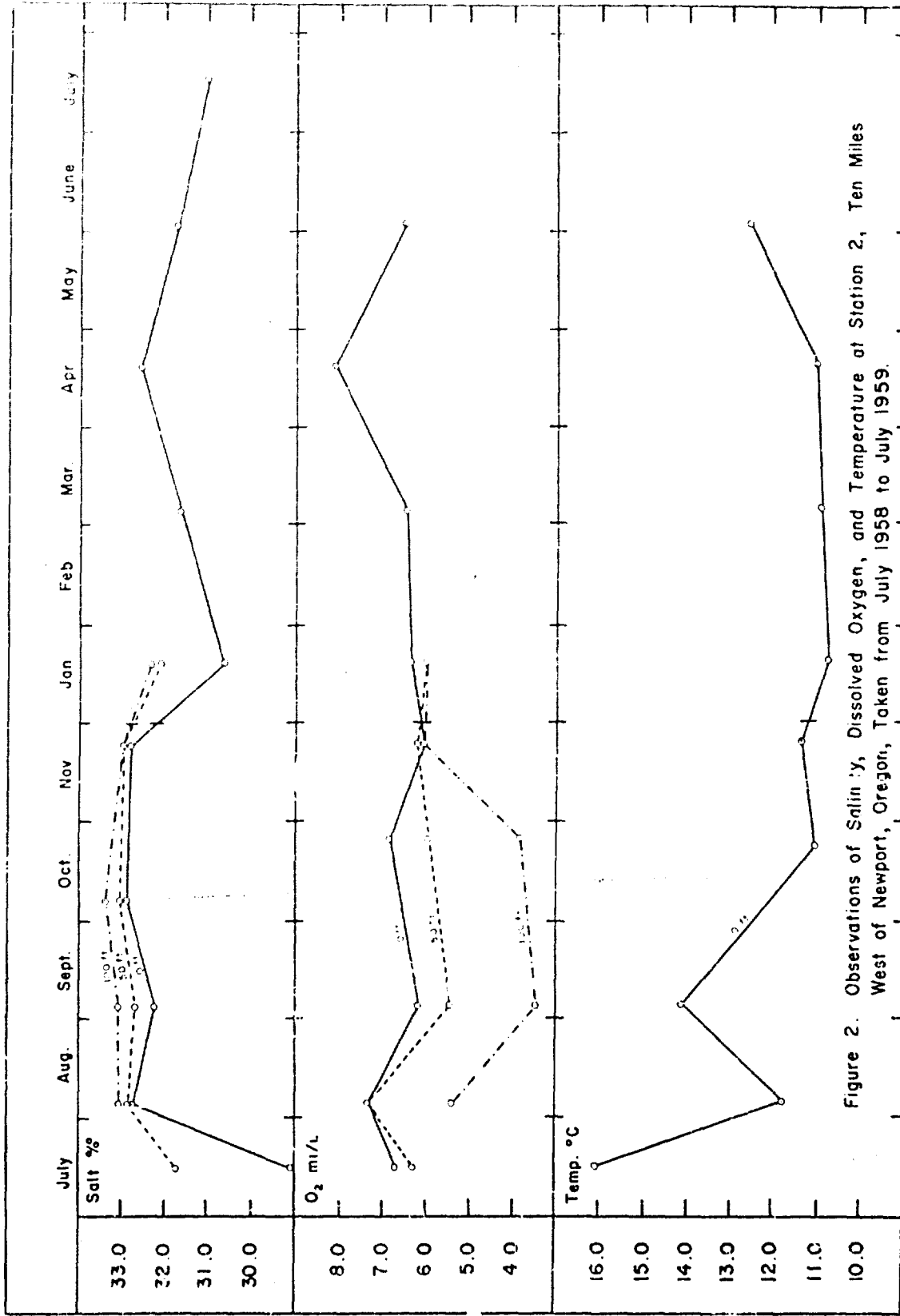


Figure 2. Observations of Salinity, Dissolved Oxygen, and Temperature at Station 2, Ten Miles West of Newport, Oregon, Taken from July 1958 to July 1959.

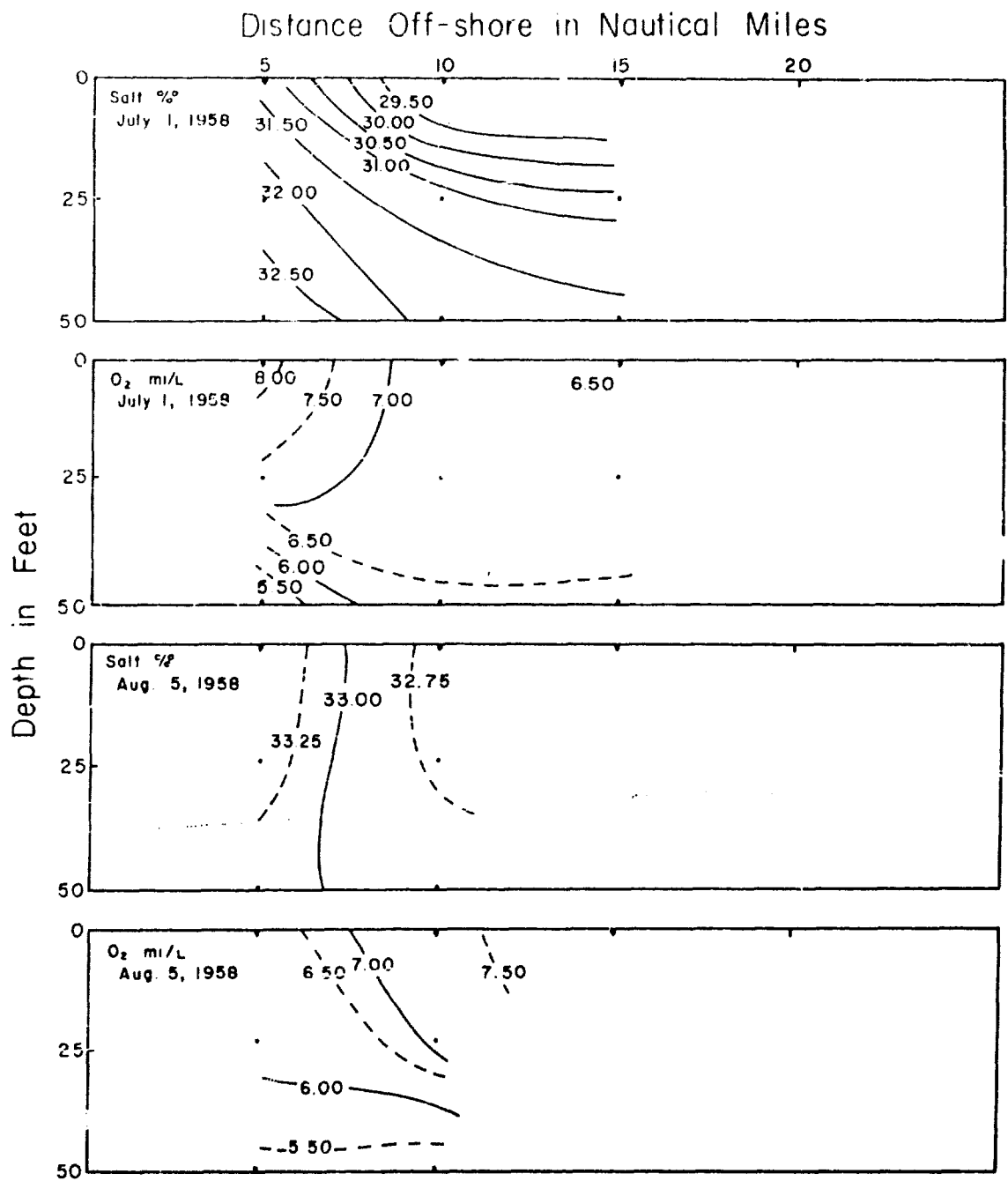


Figure 3. Vertical Distribution of Salinity and Dissolved Oxygen at Three Stations West of Newport, Oregon on July 1, 1958 and August 5, 1958.

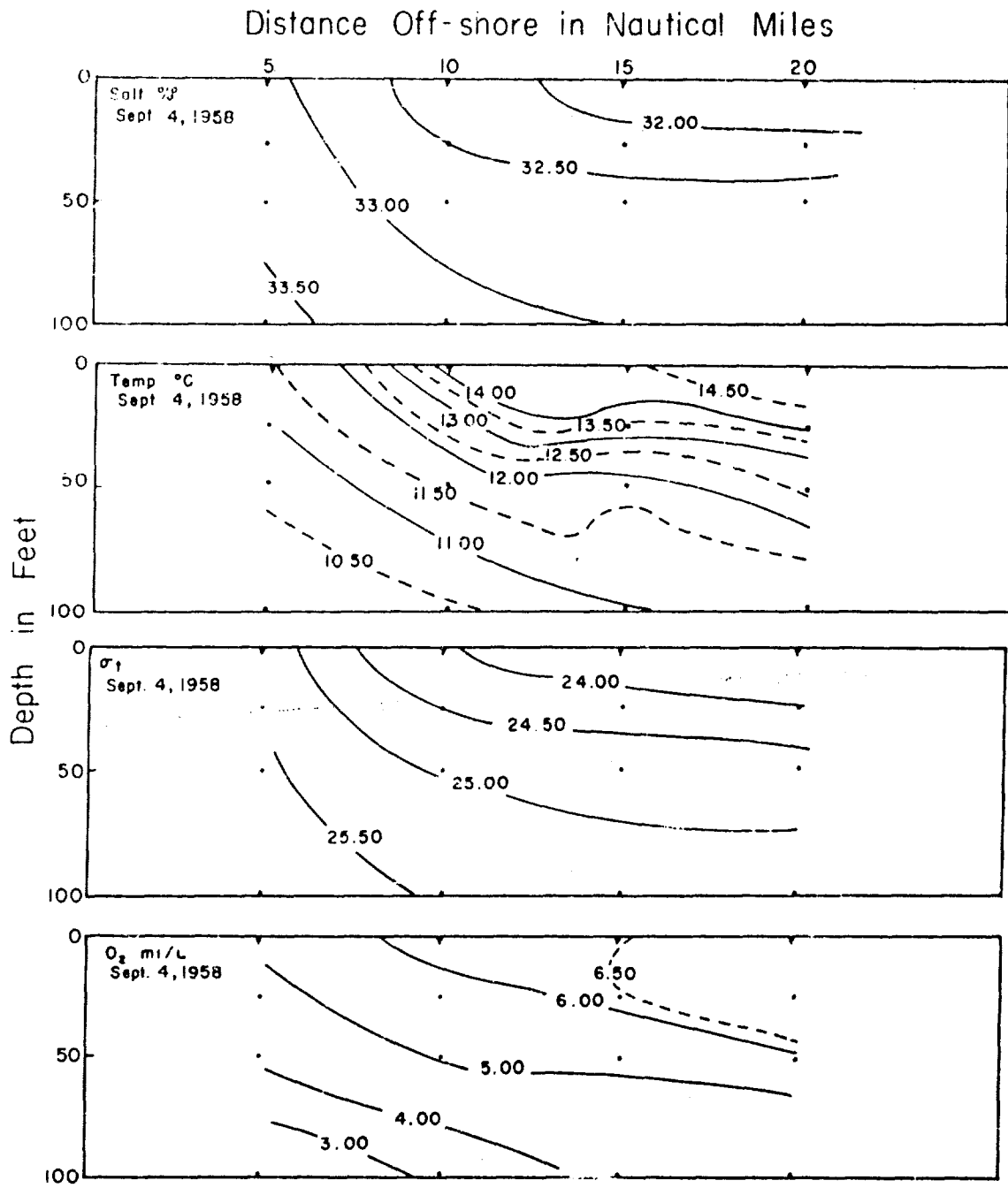


Figure 4. Vertical Distribution of Salinity, Temperature, σ_t , and Dissolved Oxygen at Four Stations West of Newport, Oregon, on September 4, 1958.

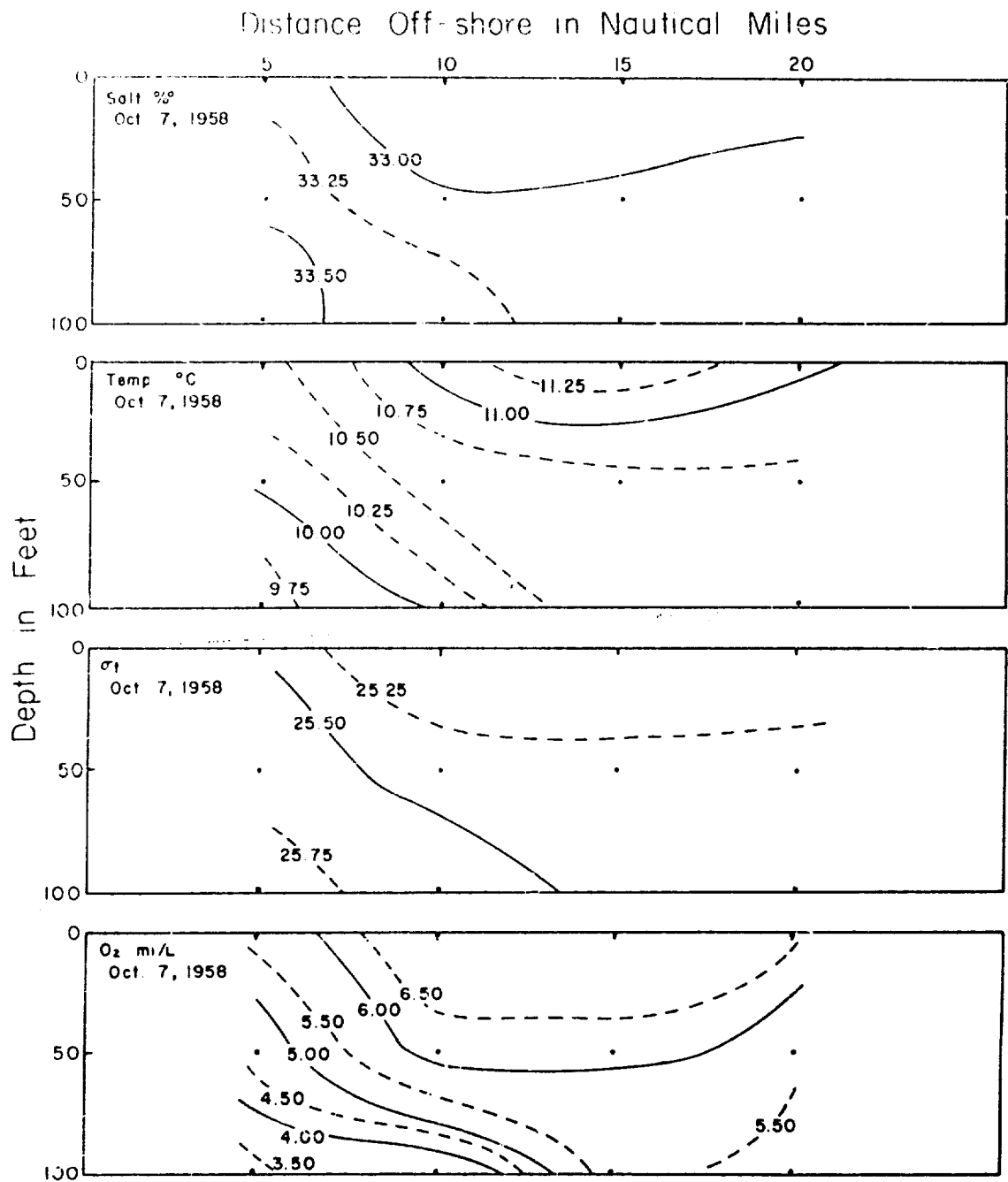


Figure 5. Vertical Distribution of Salinity, Temperature, σ_t , and Dissolved Oxygen at Four Stations West of Newport, Oregon, on October 7, 1958.

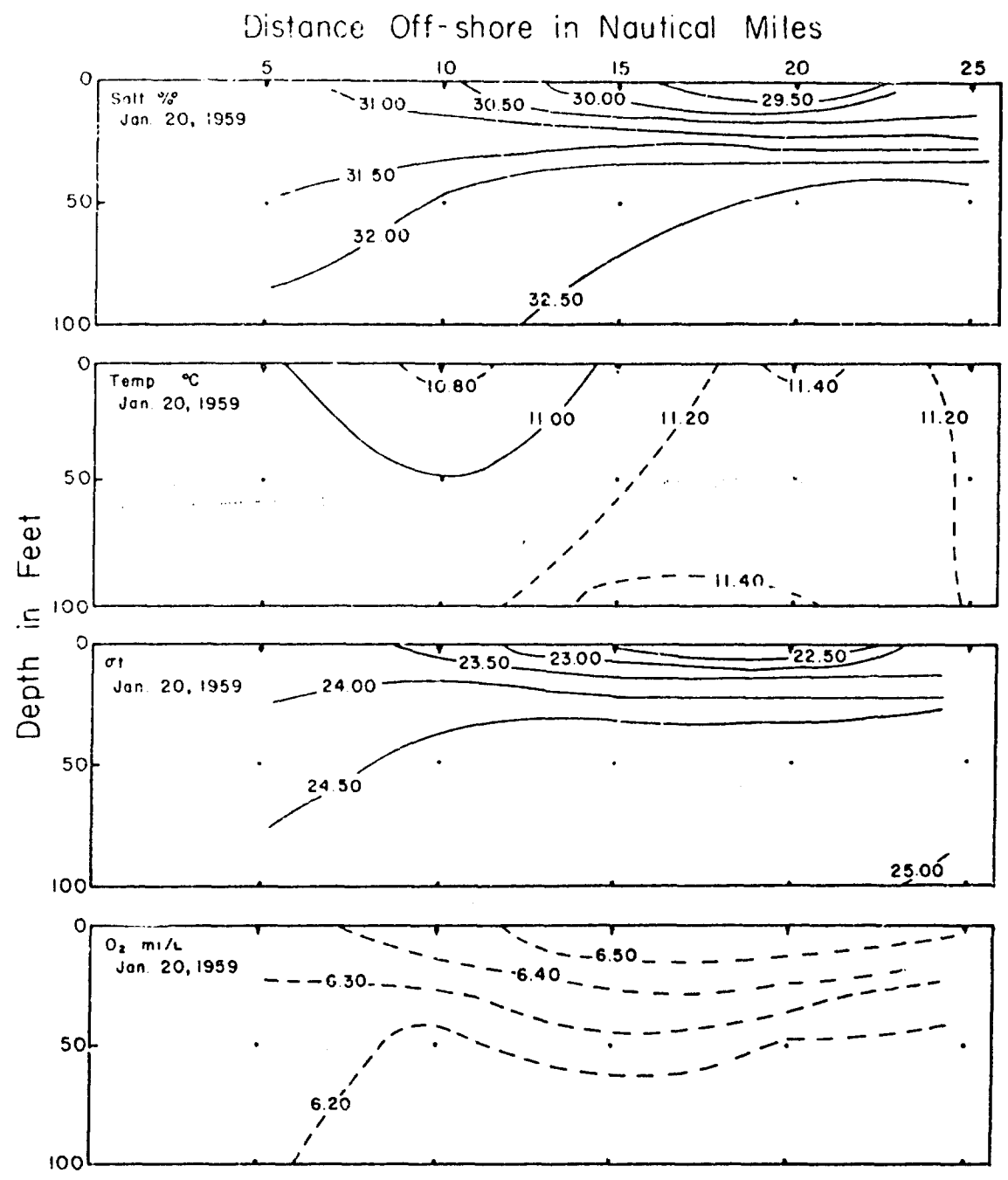


Figure 6. Vertical Distribution of Salinity, Temperature, σ_t , and Dissolved Oxygen at Five Stations West of Newport, Oregon, on January 20, 1959.

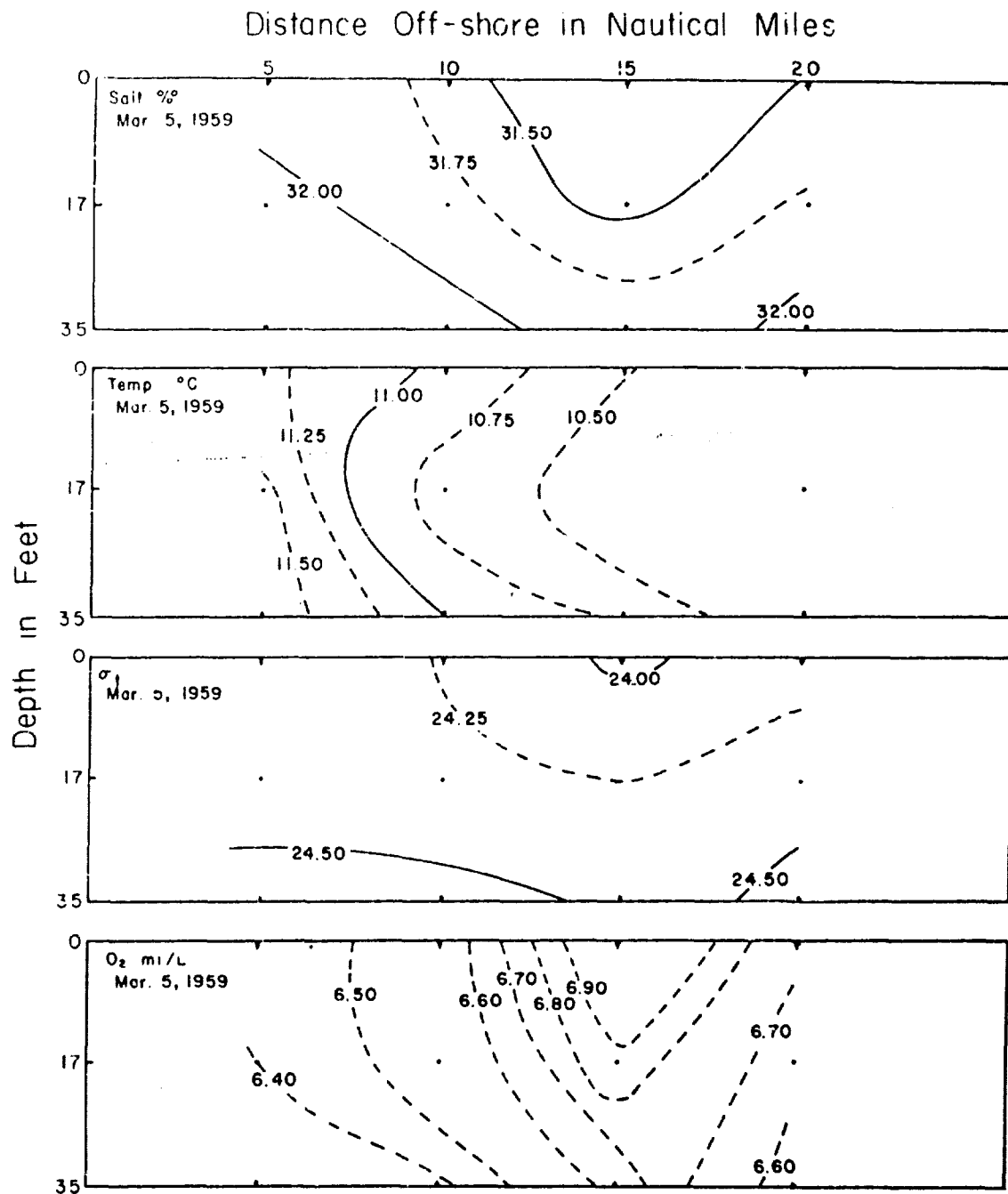


Figure 7. Vertical Distribution of Salinity, Temperature, σ_t , and Dissolved Oxygen at Four Stations West of Newport, Oregon, on March 5, 1959.

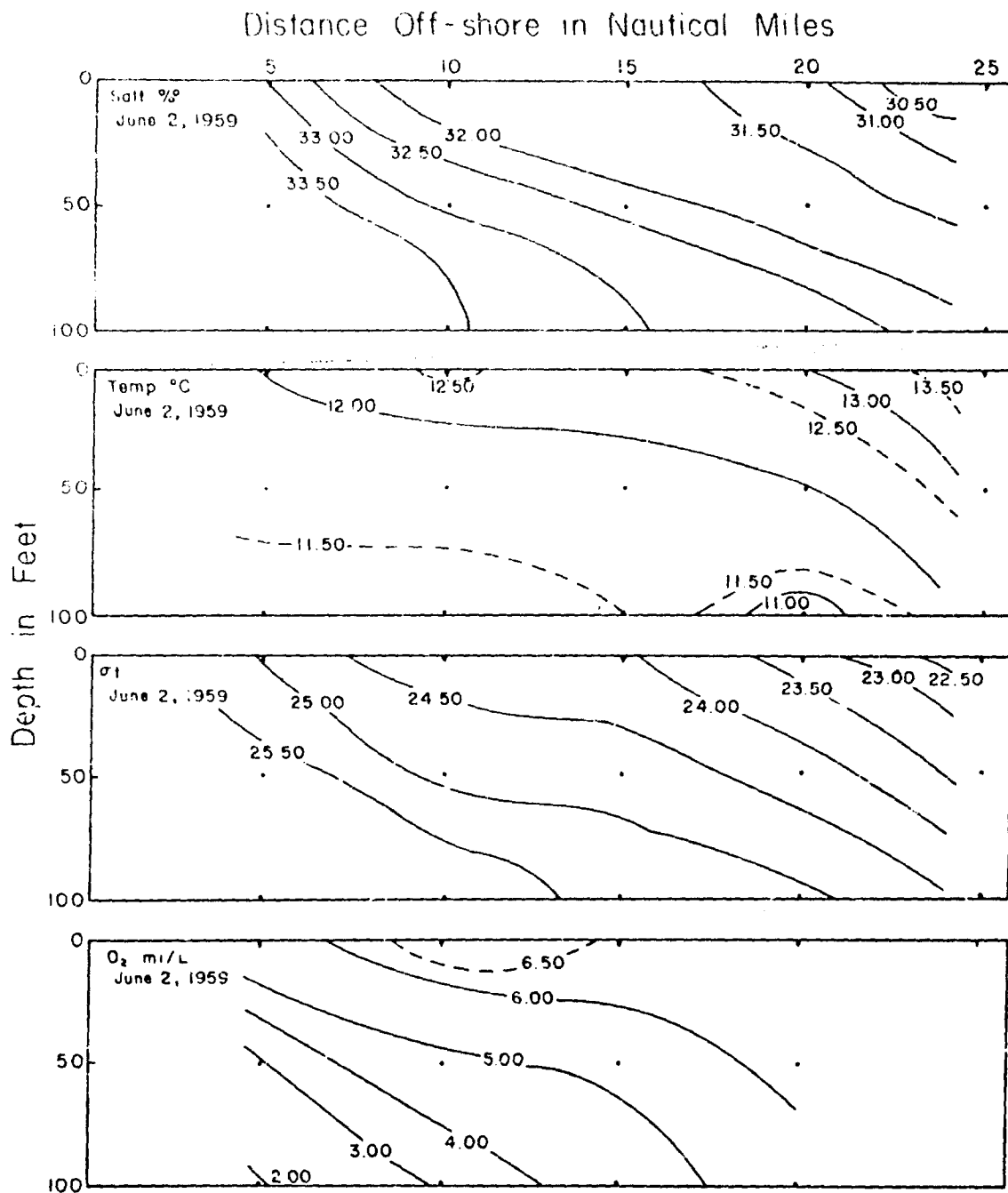


Figure 8. Vertical Distribution of Salinity, Temperature, σ_t , and Dissolved Oxygen at Five Stations West of Newport, Oregon, on June 2, 1959.

11-1. Observations of Salinity, Temperature, Sigma T, and Dissolved Oxygen
 Taken from Five Stations Located at Five Mile Intervals
 West of Newport, Oregon from July 1, 1958, to June 2, 1959.

Station 1		44° 35.8' N		
Date 7-1-58		124° 10.9' W		
Time 0950 PST		Depth 29 fathoms		
Depth feet	Temp. (°C)	O ₂ ml/l	Salinity ‰	σ _t
0	11.2	6.14	31.53	
25		7.24	32.30	
50		5.05	32.92	

Station 2		44° 35.8' N		
Date 8-5-58		124° 17.8' W		
Time 1130 PST		Depth 42 fathoms		
Depth feet	Temp. (°C)	O ₂ ml/l	Salinity ‰	σ _t
0	11.9	7.27	32.70	
50		7.30	32.72	
100		5.31	32.88	

Station 2		44° 35.8' N		
Date 7-1-58		124° 17.8' W		
Time 1030 PST		Depth 42 fathoms		
Depth feet	Temp. (°C)	O ₂ ml/l	Salinity ‰	σ _t
0	16.1	6.77	29.10	
25		6.71	31.27	
50		6.30	31.80	

Station 2		44° 35.8' N		
Date 8-5-58		124° 24.8' W		
Time 1155 PST		Depth 37 fathoms		
Depth feet	Temp. (°C)	O ₂ ml/l	Salinity ‰	σ _t
0	12.6	7.99	32.63	

Station 3		44° 35.8' N		
Date 7-1-58		124° 24.8' W		
Time 1135 PST		Depth 37 fathoms		
Depth feet	Temp. (°C)	O ₂ ml/l	Salinity ‰	σ _t
0	17.4	6.46	29.00	
25		6.68	30.73	
50		6.46	31.71	

Station 1		44° 35.8' N		
Date 9-4-58		124° 10.9' W		
Time 0955 PST		Depth 29 fathoms		
Depth feet	Temp. (°C)	O ₂ ml/l	Salinity ‰	σ _t
0	11.4	5.30	33.15	25.29
25	10.8	4.50	33.26	25.48
50	10.6	4.17	33.37	25.60
100	10.1	2.74	33.69	25.93

Station 1		44° 35.8' N		
Date 8-5-58		124° 10.9' W		
Time 1100 PST		Depth 29 fathoms		
Depth feet	Temp. (°C)	O ₂ ml/l	Salinity ‰	σ _t
0	10.9	6.35	31.31	
50		6.22	32.28	
100		5.60	33.21	

Station 2		44° 35.8' N		
Date 9-4-58		124° 17.8' W		
Time 1030 PST		Depth 42 fathoms		
Depth feet	Temp. (°C)	O ₂ ml/l	Salinity ‰	σ _t
0	14.1	5.13	32.27	24.08
25	12.7	5.86	32.45	24.50
50	11.9	5.45	32.65	24.81
100	10.4	3.54	33.06	25.39

Station	3	44° 35.8' N		
Date	10-7-58	124° 24.8' W		
Time	1120 PST	Depth 37 fathoms		
Depth (feet)	Temp. (°C)	O ₂ (ml/l)	Salinity (‰)	σ _t
0	10.9	5.95	32.92	25.25
25	13.1	6.54	32.18	24.21
50	11.6	5.89	32.55	24.86
100	10.9	4.87	32.72	25.20

Station	3	44° 35.8' N		
Date	10-7-58	124° 24.8' W		
Time	1235 PST	Depth 37 fathoms		
Depth (feet)	Temp. (°C)	O ₂ (ml/l)	Salinity (‰)	σ _t
0	11.4	6.76	32.92	25.11
50	10.7	6.09	33.03	25.31
100		5.74	33.06	

Station	3	44° 35.8' N		
Date	9-9-58	124° 31.7' W		
Time	1200 PST	Depth 29 fathoms		
Depth (feet)	Temp. (°C)	O ₂ (ml/l)	Salinity (‰)	σ _t
0	14.7	6.70	31.87	23.65
25	14.4	6.55	32.91	23.74
50	12.3	6.64	32.66	24.74
100	11.2	4.73	33.04	25.24

Station	4	44° 35.8' N		
Date	10-7-58	124° 31.7' W		
Time	1310 PST	Depth 29 fathoms		
Depth (feet)	Temp. (°C)	O ₂ (ml/l)	Salinity (‰)	σ _t
0	11.0	6.53	32.92	25.18
50	10.6	5.65	33.10	25.39
100	10.5	5.29	33.15	25.44

Station	1	44° 35.8' N		
Date	10-7-58	124° 10.9' W		
Time	1115 PST	Depth 29 fathoms		
Depth (feet)	Temp. (°C)	O ₂ (ml/l)	Salinity (‰)	σ _t
0	10.4	5.53	33.21	25.51
50	10.1	4.62	33.48	25.77
100	9.7	3.47	33.60	25.92

Station	1	44° 35.8' N		
Date	11-24-58	124° 17.8' W		
Time	1120 PST	Depth 42 fathoms		
Depth (feet)	Temp. (°C)	O ₂ (ml/l)	Salinity (‰)	σ _t
0	11.5	6.20	32.41	24.70
50	11.9	6.11	32.57	24.75
100	12.1	6.02	32.68	24.79

Station	2	44° 35.8' N		
Date	10-7-58	124° 17.8' W		
Time	1200 PST	Depth 42 fathoms		
Depth (feet)	Temp. (°C)	O ₂ (ml/l)	Salinity (‰)	σ _t
0	11.1	6.88	32.95	25.16
50	10.6	6.09	33.01	25.32
100	10.0	3.82	33.31	25.66

Station	2	44° 35.8' N		
Date	11-24-58	124° 17.8' W		
Time	1200 PST	Depth 42 fathoms		
Depth (feet)	Temp. (°C)	O ₂ (ml/l)	Salinity (‰)	σ _t
0	11.4	6.08	32.86	25.06
50	11.6	6.17	32.92	25.11
100	11.8	6.08	32.97	25.08

Station <u>1</u> <u>44° 05.8'</u> N				
Date <u>1-20-59</u> <u>124° 19.9'</u> W				
Time <u>1105 PST</u> Depth <u>29 fathoms</u>				
Depth feet	Temp. (°C)	O ₂ ml/l	Salinity ‰	σ _t
0	11.0	6.32	31.27	23.90
50	11.0	6.23	31.55	24.12
100	11.1	6.26	32.39	24.74

Station <u>5</u> <u>44° 35.8'</u> N				
Date <u>1-20-59</u> <u>124° 38.6'</u> W				
Time <u>1330 PST</u> Depth <u>147 fathoms</u>				
Depth feet	Temp. (°C)	O ₂ ml/l	Salinity ‰	σ _t
0	11.1	6.53	30.32	23.15
50	11.2	6.17	32.57	24.87
100	11.2	6.14	32.75	25.01

Station <u>2</u> <u>44° 35.8'</u> N				
Date <u>1-20-59</u> <u>124° 17.8'</u> W				
Time <u>1145 PST</u> Depth <u>42 fathoms</u>				
Depth feet	Temp. (°C)	O ₂ ml/l	Salinity ‰	σ _t
0	10.8	6.47	30.66	23.46
50	11.9	6.17	32.14	24.57
100	11.0	6.17	32.39	24.77

Station <u>1</u> <u>44° 35.8'</u> N				
Date <u>1-5-59</u> <u>124° 10.9'</u> W				
Time <u>1100 PST</u> Depth <u>29 fathoms</u>				
Depth feet	Temp. (°C)	O ₂ ml/l	Salinity ‰	σ _t
0	11.2	6.47	31.91	24.36
17	11.6	6.41	32.09	24.43
35	11.5	6.32	32.25	24.57

Station <u>3</u> <u>44° 35.8'</u> N				
Date <u>1-20-59</u> <u>124° 24.8'</u> W				
Time <u>1215 PST</u> Depth <u>37 fathoms</u>				
Depth feet	Temp. (°C)	O ₂ ml/l	Salinity ‰	σ _t
0	11.0	6.59	29.52	22.55
50	11.2	6.29	32.47	24.80
100	11.5	6.17	32.79	24.99

Station <u>2</u> <u>44° 35.8'</u> N				
Date <u>1-5-59</u> <u>124° 17.8'</u> W				
Time <u>1130 PST</u> Depth <u>42 fathoms</u>				
Depth feet	Temp. (°C)	O ₂ ml/l	Salinity ‰	σ _t
0	11.0	6.53	31.73	24.25
17	10.6	6.55	31.87	24.44
35	11.0	6.38	32.14	24.57

Station <u>4</u> <u>44° 35.8'</u> N				
Date <u>1-20-59</u> <u>124° 31.7'</u> W				
Time <u>1245 PST</u> Depth <u>79 fathoms</u>				
Depth feet	Temp. (°C)	O ₂ ml/l	Salinity ‰	σ _t
0	11.4	6.56	29.42	22.41
50	11.3	6.17	32.61	24.89
100	11.4	6.17	32.68	24.92

Station <u>3</u> <u>44° 35.8'</u> N				
Date <u>1-5-59</u> <u>124° 24.8'</u> W				
Time <u>1200 PST</u> Depth <u>37 fathoms</u>				
Depth feet	Temp. (°C)	O ₂ ml/l	Salinity ‰	σ _t
0	10.5	6.94	31.27	23.99
17		6.91	31.29	
35	10.7	6.62	31.94	24.47

Best Available Copy

Station	3	44° 35.8'	N	
Date	4-25-59	124° 31.7'	W	
Time	1230 PST	Depth	79 fathoms	
Depth feet	Temp. (°C)	O ₂ ml/l	Salinity ‰	σ _t
0	10.5	5.76	31.49	24.15
17	10.6	6.69	31.73	24.32
35	10.5	6.59	32.07	24.61

Station	4	44° 35.8'	N	
Date	4-21-59	124° 31.7'	W	
Time	1230 PST	Depth	79 fathoms	
Depth feet	Temp. (°C)	O ₂ ml/l	Salinity ‰	σ _t
0	11.0	5.59	31.47	24.06
17	11.2		31.49	24.03
35	10.9	6.73	32.03	24.50

Station	1	44° 35.8'	N	
Date	4-21-59	124° 30.9'	W	
Time	1100 PST	Depth	29 fathoms	
Depth feet	Temp. (°C)	O ₂ ml/l	Salinity ‰	σ _t
0	11.1	8.23		
17	11.0	7.50		
35	11.1	7.79		

Station	5	44° 35.8'	N	
Date	4-21-59	124° 38.6'	W	
Time	1300 PST	Depth	147 fathoms	
Depth feet	Temp. (°C)	O ₂ ml/l	Salinity ‰	σ _t
0	11.8	5.06	30.93	23.49
17	11.5	6.94	31.17	23.74
35	11.2	6.44	31.42	23.38

Station	2	44° 35.8'	N	
Date	4-21-59	124° 17.8'	W	
Time	1125 PST	Depth	42 fathoms	
Depth feet	Temp. (°C)	O ₂ ml/l	Salinity ‰	σ _t
0	11.1	8.23	32.5	
17	11.2	7.67	32.5	
35	11.1	8.56	32.95	

Station	1	44° 35.8'	N	
Date	6-2-59	124° 10.9'	W	
Time	1045 PST	Depth	29 fathoms	
Depth feet	Temp. (°C)	O ₂ ml/l	Salinity ‰	σ _t
0	12.0	5.36	33.24	25.24
50	11.8	2.71	33.75	25.6
100	11.5	1.95	33.86	25.82

Station	3	44° 35.8'	N	
Date	4-21-59	124° 24.8'	W	
Time	1125 PST	Depth	37 fathoms	
Depth feet	Temp. (°C)	O ₂ ml/l	Salinity ‰	σ _t
0	11.0	6.82	32.09	24.51
17	11.1	6.70	32.14	24.57
35	10.6	6.67	32.27	24.75

Station	2	44° 35.8'	N	
Date	6-2-59	124° 17.8'	W	
Time	1125 PST	Depth	42 fathoms	
Depth feet	Temp. (°C)	O ₂ ml/l	Salinity ‰	σ _t
0	12.5	6.55	31.80	24.04
50	11.8	4.67	32.80	24.94
100	11.0	2.99	33.51	25.64

Station		44° 13.8' N		W	
Date		6-2-59		124° 20.8' W	
Time		1200 PST		Depth 17 fathoms	
Depth feet	Temp. (°C)	O ₂ ml/l	Salinity ‰	σ _t	
0	13.1	6.69	31.78	24.09	
50	12.9	5.48	32.95	24.05	
100	10.5	4.14	33.93	25.17	

Station		44° 32.8' N		W	
Date		6-2-59		124° 31.7' W	
Time		1225 PST		Depth 79 fathoms	
Depth feet	Temp. (°C)	O ₂ ml/l	Salinity ‰	σ _t	
0	13.0	6.48	31.17	23.38	
50	12.0	6.20	31.94	24.24	
100	10.5	5.88	32.72	25.11	

Station		46° 35.8' N		W	
Date		6-2-59		124° 31.7' W	
Time		1305 PST		Depth 79 fathoms	
Depth feet	Temp. (°C)	O ₂ ml/l	Salinity ‰	σ _t	
0	13.5		30.03	22.48	
50	13.0		31.06	23.37	
100	12.0		32.35	24.58	

Best Available Copy

DEPARTMENT OF DEFENSE

1 Assistant Secretary of Defense for
Research & Development
Attn: Directorate of Science
Development
Washington 25, D. C.

Navy

2 Director of Naval Research
Office of Naval Research
Washington 25, D. C.

1 Office of Naval Research
Department of Defense
Attn: Director of Naval Research
Office of Naval Research
Washington 25, D. C.

1 Office of Naval Research
Department of Defense
Attn: Director of Naval Research
Office of Naval Research
Washington 25, D. C.

1 Office of Naval Research
Department of Defense
Attn: Director of Naval Research
Office of Naval Research
Washington 25, D. C.

1 Office of Naval Research
Department of Defense
Attn: Director of Naval Research
Office of Naval Research
Washington 25, D. C.

1 Commanding Officer
Office of Naval Research
1000 Army Street
San Francisco 4, California

1 Commanding Officer
Office of Naval Research
190 East Green Street
Pasadena 4, California

1 Commanding Officer
Office of Naval Research Branch
Navy #100, Fleet Post Office
New York 10, New York

1 Contract Administrator Southeast Area
Office of Naval Research
2119 G Street, N. W.
Washington 25, D. C.

1 Resident Representative
Office of Naval Research
University of Washington
Seattle 5, Washington

6 Director
Naval Research Laboratory
Attn: Technical Services
Information Officer
Washington 25, D. C.

(Note: 3 copies are forwarded by
this address to the British
Joint Services Staff for further
distribution in England and Canada)

5 U. S. Navy Hydrographic Office
Attn: Division of Oceanography
Washington 25, D. C.

Navy

Chief, Bureau of Ships
Navy Department
Washington 25, D. C.
1 Attn: Code 117
1 Code 110
1 Code 641
1 Code 64

Chief, Bureau of Naval Weapons
Navy Department
Washington 25, D. C.
1 Attn: FAMB-1

1 Office of the U. S. Naval Weather
Service
U. S. Naval Station
Washington 25, D. C.

1 Chief, Bureau of Yards & Docks
Navy Department
Washington 25, D. C.
Attn: Code 1500

1 Commanding Officer & Director
U. S. Navy Electronics Laboratory
San Diego 2, California
Attn: Code 730

1 Commanding Officer & Director
U. S. Naval Civil Engineering
Laboratory
Port Huenehue, California
Attn: Code 155

1 Commander, Naval Ordnance
White Oak, Silver Spring,
Maryland
Attn: E. Liberman, Librarian

1 Commanding Officer
Naval Ordnance Test Station
China Lake, California
1 Attn: Code 753
1 Code 605

1 Commanding Officer
Naval Biological Defense
Laboratory
San Francisco, California

1 Commanding Officer
U. S. Naval Underwater Sound
Laboratory
New London, Connecticut

1 Commanding Officer
U. S. Navy Mine Defense Laboratory
Panama City, Florida

1 Officer in Charge
U. S. Navy Weather Research
Facility
U. S. Naval Air Station
Building R-45
Norfolk, Virginia

1 Commanding Officer
U. S. Navy Air Development Center
Johnsville, Pennsylvania
Attn: NAAC Library

1 Superintendent
U. S. Naval Academy
Annapolis, Maryland

Navy

2 Department of Meteorology and
Oceanography
U. S. Naval Postgraduate School
Monterey, California

Air Force

1 Hdqtrs., U. S. Air Force
Attn: AFDRD-RD (Lt. Col. Jamison)
Washington 25, D. C.

1 Hdqtrs., Air Weather Service
(AWSS/TIPD)
U. S. Air Force
Scott Air Force Base, Illinois

1 Commander
Hdqtrs., Detachment 2
Air Force Research Division
Geophysical Research Directorate
Laurence G. Hanson Field
Bedford, Massachusetts

Army

1 Army Research Office-
Office of the Chief of R&D
Department of the Army
Washington 25, D. C.
Attn: Research Support Division

1 Chief, Defense Atomic Support Agency
Washington 25, D. C.
Attn: Document Library Branch

1 U. S. Army Beach Erosion Board
5201 Little Falls Road, N. W.
Washington 16, D. C.

1 The Director
U. S. Army Engineers Interways Experiment
Station
Vicksburg, Mississippi
Attn: Research Center Library

OTHER U. S. GOVERNMENT AGENCIES

1 Office of Technical Services
Department of Commerce
Washington 25, D. C.

10 Armed Services Technical Information
Center
Document Section, Arlington Hall
Arlington 12, Virginia

2 National Research Council
2101 Constitution Avenue
Washington 25, D. C.
Attn: Committee on Undersea Warfare
Committee on Oceanography

1 Commandant (OPU)
U. S. Coast Guard
Washington 25, D. C.

1 Commanding Officer
U. S. Coast Guard Oceanographic Unit
c/o Woods Hole Oceanographic Institution
Woods Hole, Massachusetts

- 1 Director
U. S. Coast and Geodetic Survey
Department of Commerce
Washington 25, D. C.
Attn: Division of Tides & Currents
- 1 Director of Meteorological Research
U. S. Weather Bureau
Washington 25, D. C.
- 1 Library, U. S. Weather Bureau
Washington 25, D. C.
- 1 Director, Bureau of Commercial Fisheries
U. S. Fish & Wildlife Service
Department of Interior
Washington 25, D. C.
- 1 U. S. Fish & Wildlife Service
Woods Hole, Massachusetts
- 1 Bureau of Commercial Fisheries
U. S. Fish & Wildlife Service
Post Office Box 3808
Honolulu 12, Hawaii
- 1 U. S. Fish & Wildlife Service
Woods Hole, Massachusetts
- 1 U. S. Fish & Wildlife Service
 Scripps Institution of Oceanography
La Jolla, California
- EUROPEAN LABORATORIES**
- 1 Director
Woods Hole Oceanographic Institution
Woods Hole, Massachusetts
- 3 Project Officer
Laboratory of Oceanography
Woods Hole, Massachusetts
- 1 Director Narragansett Marine
Laboratory
University of Rhode Island
Fingston, Rhode Island
- 1 Bingham Oceanographic Laboratories
Yale University
New Haven, Connecticut
- 1 Chairman
Department of Meteorology & Oceanography
New York University
New York 53, New York
- 1 Gulf Coast Research Laboratory
Post Office Box
Ocean Springs, Mississippi
Attn: Librarian
- 1 Director
Lamont Geological Observatory
Torrey Cliff
Palisades, New York
- 1 Great Lakes Research Division
Institute of Science & Technology
University of Michigan
Ann Arbor, Michigan
- 1 Dr. John C. Ayers (above address)
- 1 Dr. Harold Haskins
Rutgers University
New Brunswick, New Jersey
- 1 Director
Chesapeake Bay Institute
Johns Hopkins University
121 Maryland Hall
Baltimore 18, Maryland
- 1 Mail No. J-3009
The Martin Company
Baltimore 3, Maryland
Attn: J. D. Pierson
- 1 Dr. C. I. Beard
Sylvania Electric Defence Laboratory
P. O. Box 205
Mt. View, California
- 1 Applied Physics Laboratory
The Johns Hopkins University
8621 Georgia Avenue
Silver Spring, Maryland
Attn: Mr. George L. Seielstad
- 1 Mr. Henry D. Simmons, Chief
Estuaries Section
Waterways Experiment Station
Corps of Engineers
Vicksburg, Mississippi
- 1 Oceanographic Institute
Florida State University
Tallahassee, Florida
- 1 Director, Marine Laboratory
University of Miami
21 Rickenbacker Causeway
Virginia Key
Miami 49, Florida
- 1 Servicio de Hydrografia Naval
Mantes de Oca 2124
Buenos Aires, Argentina
Attn: Nestor C. I. Granelli
Teniente de Fragata
- 12 Head, Department of Oceanography
and Meteorology
Texas A & M College
College Station, Texas
- 1 Director
Scripps Institution of Oceanography
La Jolla, California
- 1 Allan Hancock Foundation
University Park
Los Angeles 7, California
- 1 Department of Engineering
University of California
Berkeley, California
- 1 Dr. Wayne V. Burt
Oregon State College
Corvallis, Oregon
- 1 Head, Department of Oceanography
University of Washington
Seattle 5, Washington
- 1 Director, Hawaiian Marine Laboratory
University of Hawaii
Honolulu, Hawaii
- 1 Director
Arctic Research Laboratory
Box 1070
Fairbanks, Alaska
- 1 Geophysical Institute of the
University of Alaska
College, Alaska
- 1 Director
Bermuda Biological Station for
Research
St. Georges, Bermuda
- 1 Laboratory Director
Bureau of Commercial Fisheries
Biological Laboratory
450-E Jordan Hall
Stanford, California
- 1 Department of Meteorology &
Oceanography
University of Hawaii
Honolulu 14, Hawaii
Attn: Dr. H. M. Johnson
- 1 Technical Information Center, CU-201
Lockheed Missile and Space Division
3251 Hanover Street
Palo Alto, California
- 1 Stanford Research Institute
Menlo Park, California
- 1 University of Pittsburgh
Department of Public Health Practice
Pittsburgh, Pennsylvania
- 1 Department of Geodesy & Geophysics
Cambridge University
Cambridge, England
- 1 Dr. F. B. Berger
General Precision Laboratory
Pleasantville, New York
- 1 Director
Hudson Laboratories
Columbia University
145 Palisades Street
Dobbs Ferry, New York
- 1 Department of Conservation
Cornell University
Ithaca, New York
Attn: Dr. J. Ayers
- 1 University of North Carolina
Institute of Fisheries Research
Morehead City, N. C.
- 1 Great Lakes Research Institute
University of Michigan
Ann Arbor, Michigan
- 1 Director of Fisheries
Reach Road
Sea Point
Cape Town, South Africa
- 1 Mrs. Mary Morgan, Librarian
National Institute of Oceanography
Wormley, Nr. Godalming
Surrey, England
- 1 Dr. John Lyman
Associate Program Director
for Earth Sciences (Oceanography)
National Science Foundation
Washington 25, D. C.

Colonel G. M. Turner
Corps of Engineers
Deputy District Engineer
The Army Department of Hydrology
Booth, Pacific
219 Canton Bldg
Portland 9, Oregon

Pacific Oceanographic Group
Nanaimo, B.C.
Canada

Fisheries Research Board of Canada
Atlantic Oceanographic Group
Halifax, N.S.
Canada

U.S. Geological Survey
Headquarters Office
National Center for Earthquake
Prediction and Research
Washington, D.C.

Best Available Copy