UNCLASSIFIED

AD NUMBER
AD479765
LIMITATION CHANGES
TO: **Approved for public release; distribution is unlimited.**
FROM: **Distribution authorized to U.S. Gov't. agencies and their contractors; Administrative/Operational Use; 10 DEC 1964. Other requests shall be referred to Naval Electronics Lab., Attn: Code 3060G, San Diego, CA 92152.**
AUTHORITY
BUSHIPS ltr dtd 6 Jul 1966

THIS PAGE IS UNCLASSIFIED

SINGLE-DEPTH CHARTS

of the World's Ocean Basins at Depths to 3500 Fathoms

Set 1

E. R. Anderson

Research and Development Report 1252
U. S. Navy Electronics Laboratory
San Diego, California 92152
A Bureau of Ships Laboratory
10 December 1964

SINGLE-DEPTH CHARTS
Set 1
Anderson



Preface

It has been common practice in marine topography to represent depth by means of graded contour lines. To accentuate change in ocean shape as a function of depth, this report portrays the world's ocean basins in a series of regional single-depth charts at 500-fathom intervals from 500 to 3500 fathoms. Land masses at or above sea level are shown solid black. Ocean bottom above chart depth is shaded. Water deeper than chart depth is shown white.

Three sets of charts are available. Set 1 comprises the series of regional single-depth charts, a locator, and a series of composite world charts, all 8 by 10½ inches. Set 2 contains a locator and the regional maps in 17-by-22-inch size for use in plotting, plus the world charts in 22-by-34-inch size for wall mounting. The series of seven single-depth world charts for wall mounting is also available separately as set 3.*

The charts were prepared from U. S. Navy Hydrographic Office Chart H. O. Misc. 15,254, titled "THE WORLD."

*Set 1 is available to qualified requesters from DDC. Sets 2 and 3 are available by request of Commanding Officer and Director, U. S. Navy Electronics Laboratory, San Diego, California, 92152, attention Code 3060G.

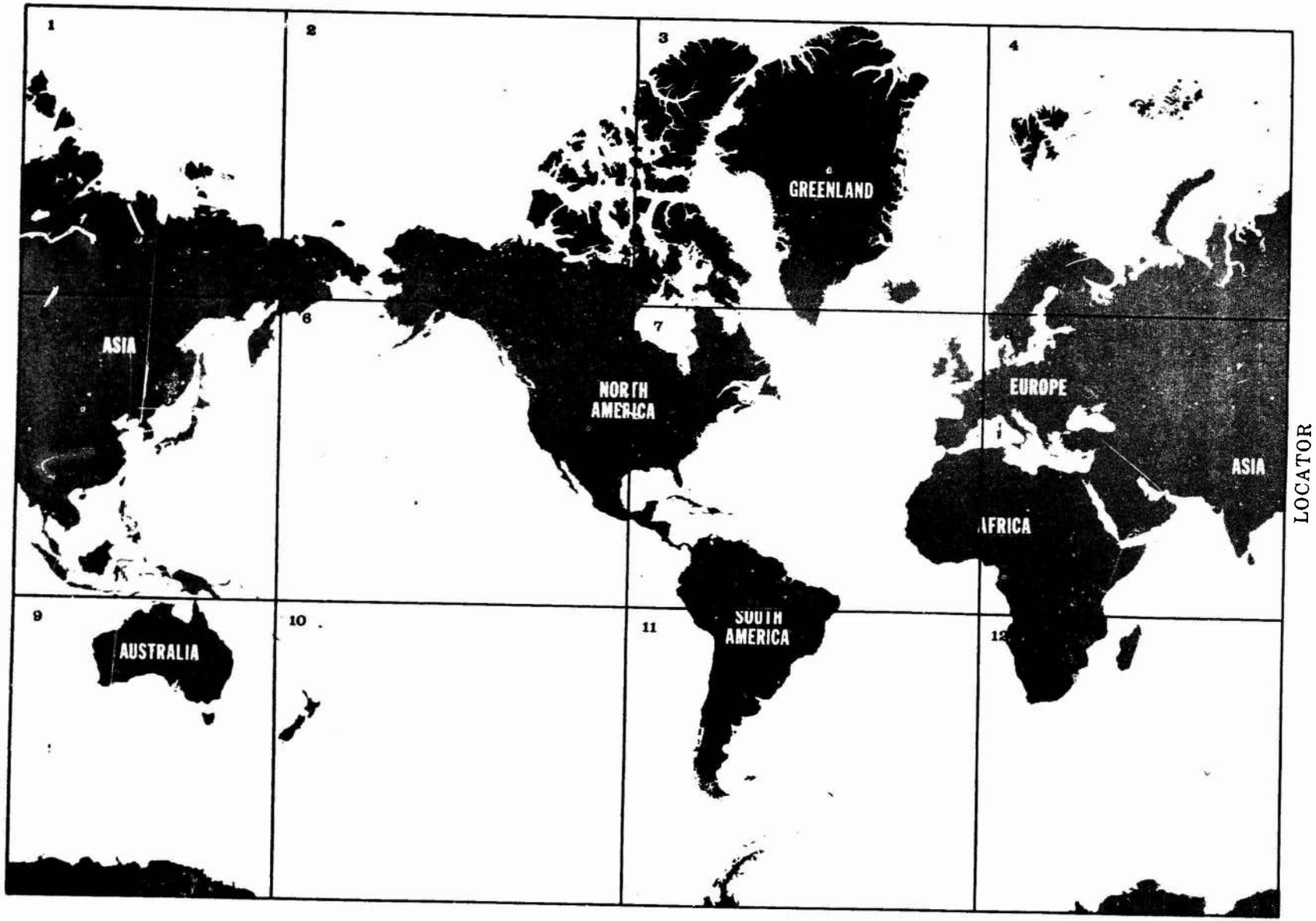
1
2
3
4
GREENLAND
ASIA
6
7
NORTH
AMERICA
EUROPE
ASIA
AFRICA
9
AUSTRALIA
10
11
SOUTH
AMERICA
12

LOCATOR

1

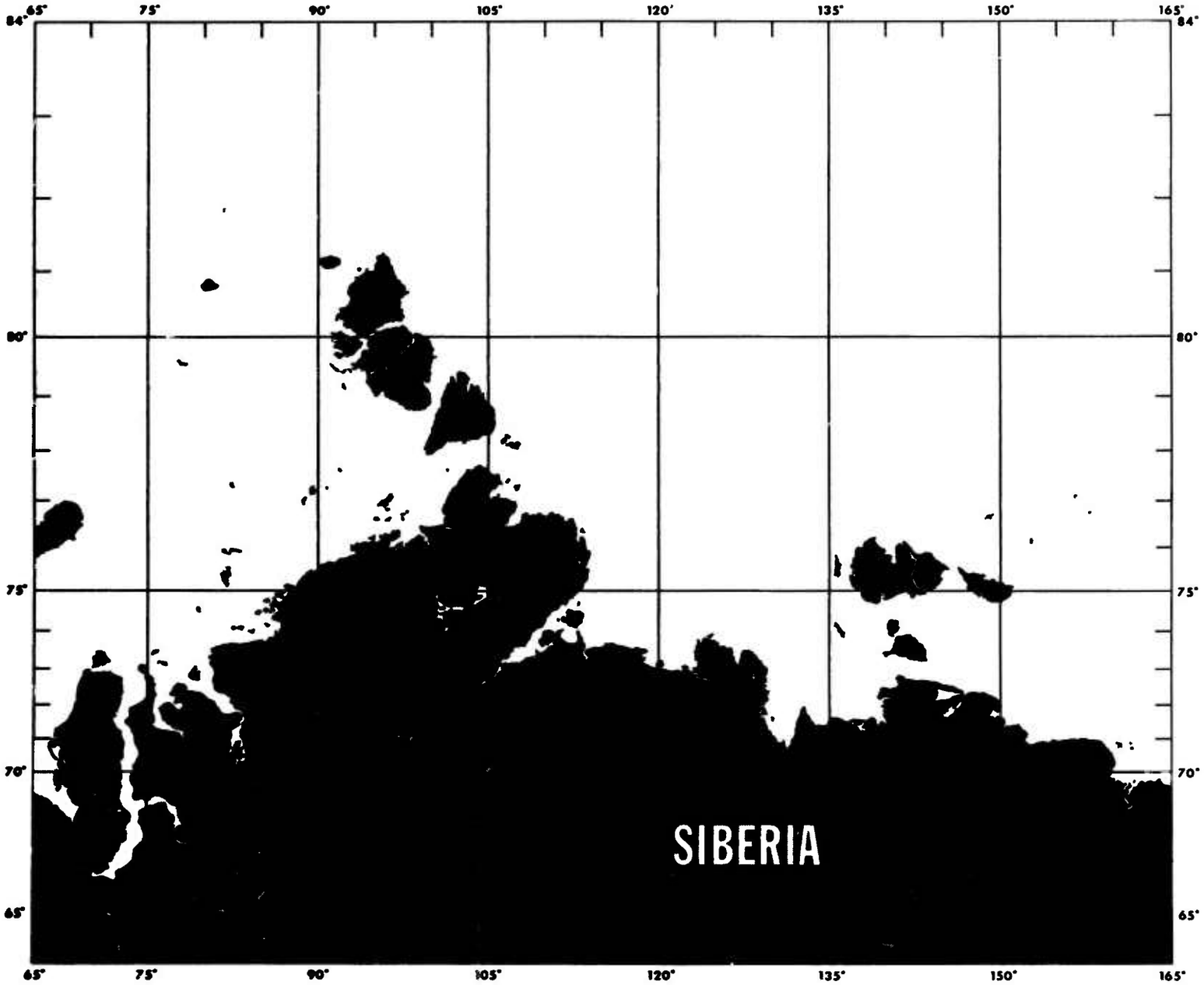
65°
75°
90°
105°
120°
135°
150°
165°
84°
80°
75°
70°
65°
SIBERIA


65°
75°
90°
105°
120°
135°
150°
165°
84°
80°
75°
70°
65°


65°
75°
90°
105°
120°
135°
150°
165°
84°
80°
75°
70°
65°


65°
75°
90°
105°
120°
135°
150°
165°
84°
80°
75°
70°
65°

84°
65°
75°
90°
105°
120°
135°
150°
165°
84°
80°
80°
75°
75°
70°
70°
65°
65°
65°
75°
90°
105°
120°
135°
150°
165°

1

2

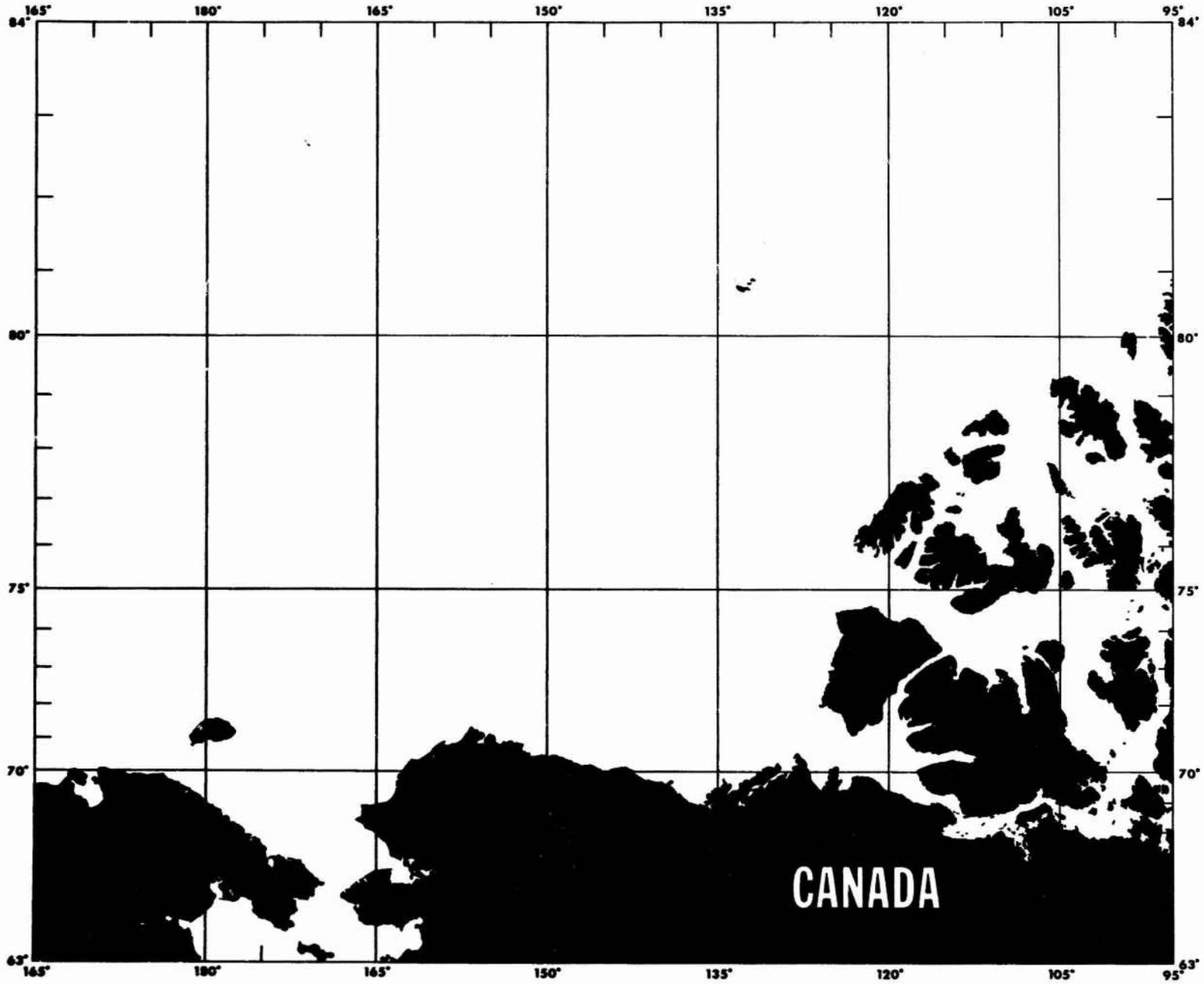
165°
180°
165°
150°
135°
120°
105°
95°
84°
80°
75°
70°
63°
CANADA


165°
180°
165°
150°
135°
120°
105°
95°
84°
80°
75°
70°
63°
500 FATHOMS


165°
180°
165°
150°
135°
120°
105°
95°
84°
80°
75°
70°
63°
1000 FATHOMS

165°
180°
165°
150°
135°
120°
105°
95°
84°
84°
80°
80°
75°
75°
70°
70°
63°
63°
165°
180°
165°
150°
135°
120°
105°
95°
1500 FATHOMS

165°
180°
165°
150°
135°
120°
105°
95°
84°
84°
80°
80°
75°
75°
70°
70°
63°
63°
165°
180°
165°
150°
135°
120°
105°
95°
2000 FATHOMS

1

2

3

GREENLAND
95°
90°
75°
60°
45°
30°
15°
0°
5°
84°
80°
75°
70°
63°

95°
90°
75°
60°
45°
30°
15°
0°
5°
84°
80°
75°
70°
63°

95°
90°
75°
60°
45°
30°
15°
0°
5°
84°
80°
75°
70°
63°
1000 FATHOMS

95°
90°
75°
60°
45°
30°
15°
0°
5°
84°
80°
75°
70°
63°

95°
90°
75°
60°
45°
30°
15°
0°
5°
84°
80°
75°
70°
63°

1

2

3

4

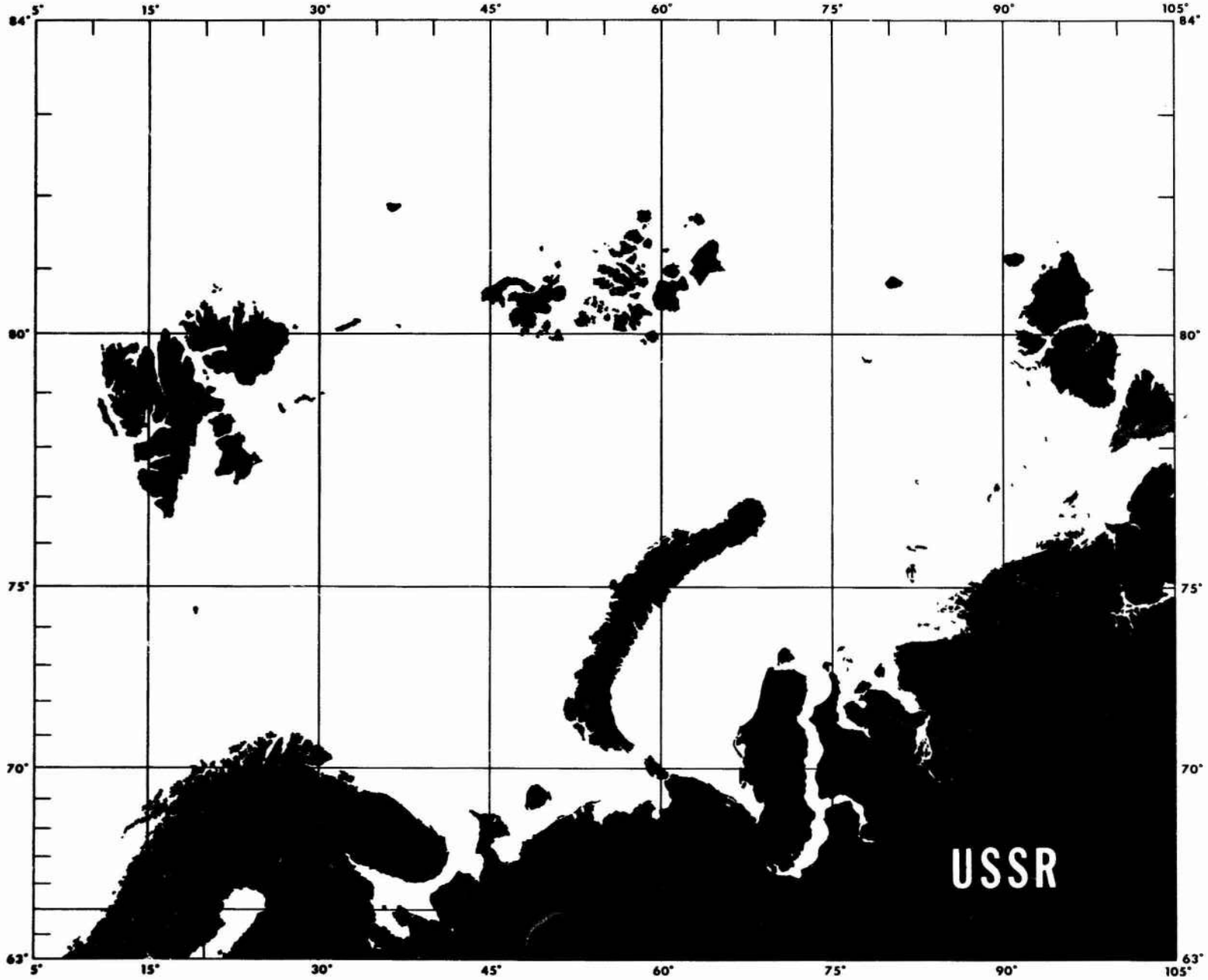
5°
15°
30°
45°
60°
75°
90°
105°
84°
80°
75°
70°
63°
USSR

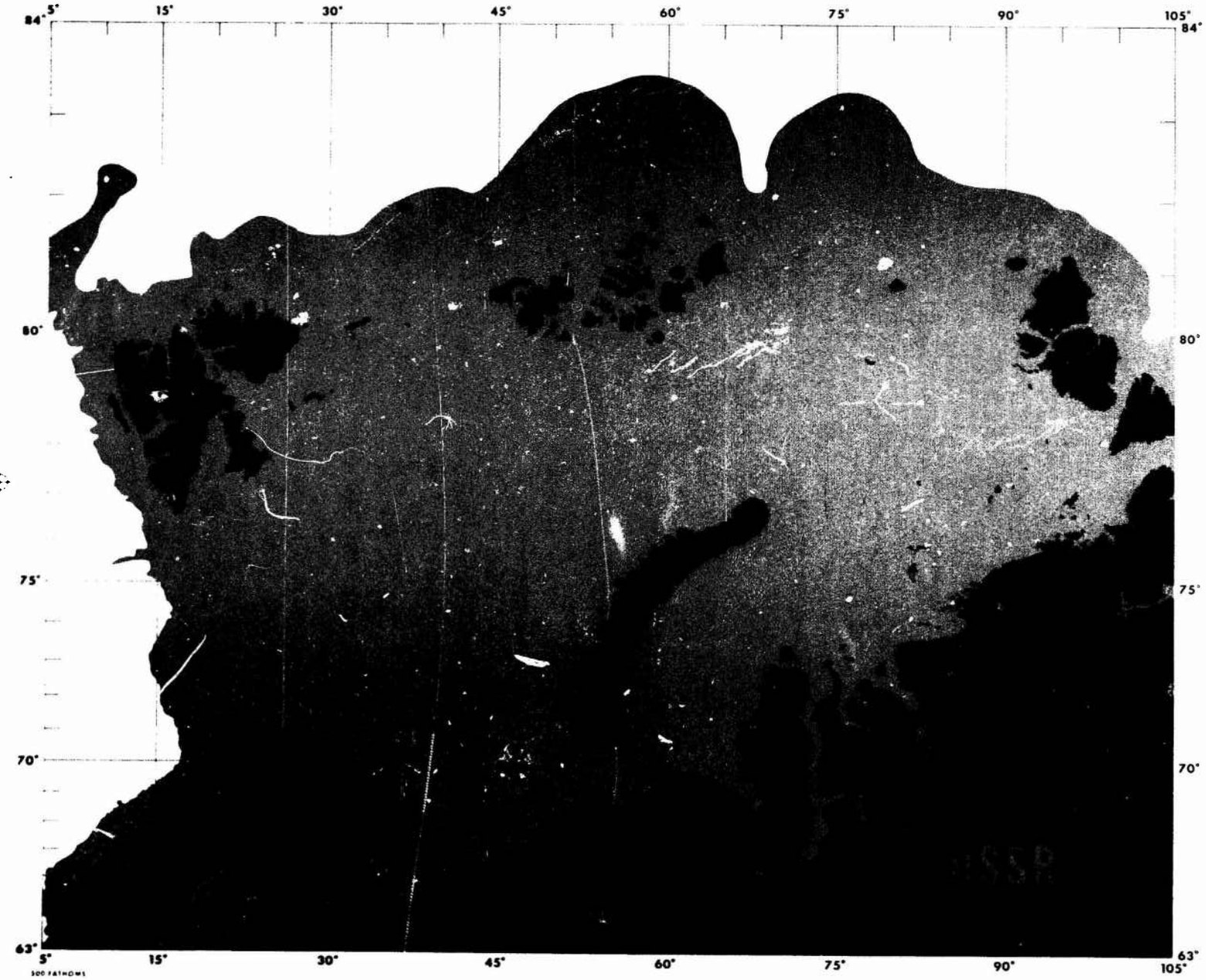
5°
15°
30°
45°
60°
75°
90°
105°
84°
80°
75°
70°
63°
500 FATHOMS


84°
5°
15°
30°
45°
60°
75°
90°
105°
84°
80°
80°
75°
75°
70°
70°
USSR
63°
5°
15°
30°
45°
60°
75°
90°
63°
105°


84°
5°
15°
30°
45°
60°
75°
90°
105°
84°
80°
80°
75°
75°
70°
70°
63°
5°
15°
30°
45°
60°
75°
90°
63°
105°


84°
5°
15°
30°
45°
60°
75°
90°
105°
84°
80°
80°
75°
75°
70°
70°
USSR
63°
5°
15°
30°
45°
60°
75°
90°
63°
105°

1

2

3

4

5

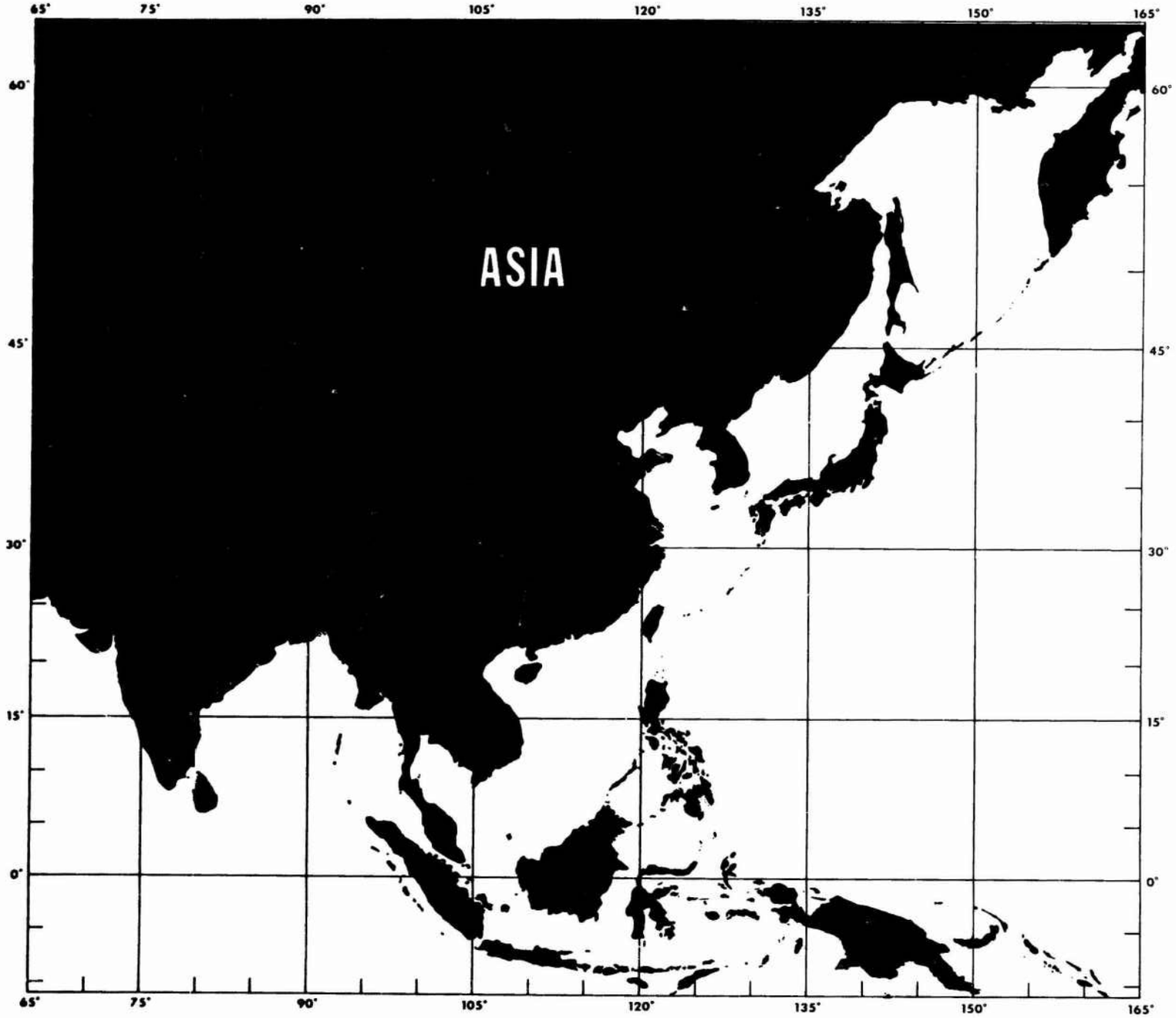
ASIA
65°
75°
90°
105°
120°
135°
150°
165°
60°
45°
30°
15°
0°

65°
75°
90°
105°
120°
135°
150°
165°
60°
45°
30°
15°
0°

65°
75°
90°
105°
120°
135°
150°
165°
60°
45°
30°
15°
0°

65°
75°
90°
105°
120°
135°
150°
165°
60°
45°
30°
15°
0°


65°
75°
90°
105°
120°
135°
150°
165°
60°
45°
30°
15°
0°
ASIA

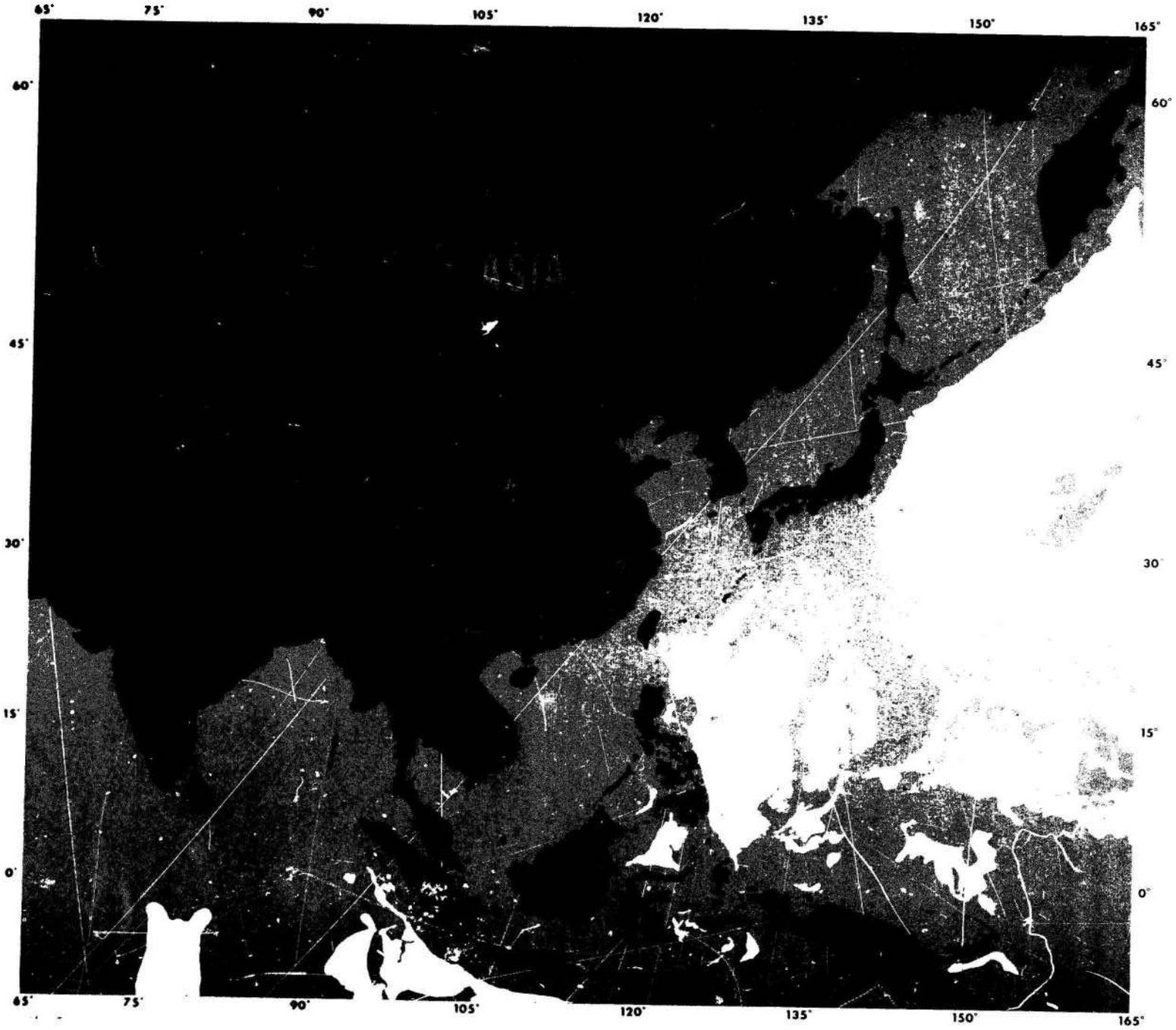
65°
75°
90°
105°
120°
135°
150°
165°
60°
45°
30°
15°
0°


65°
75°
90°
105°
120°
135°
150°
165°
60°
45°
30°
15°
0°
ASIA

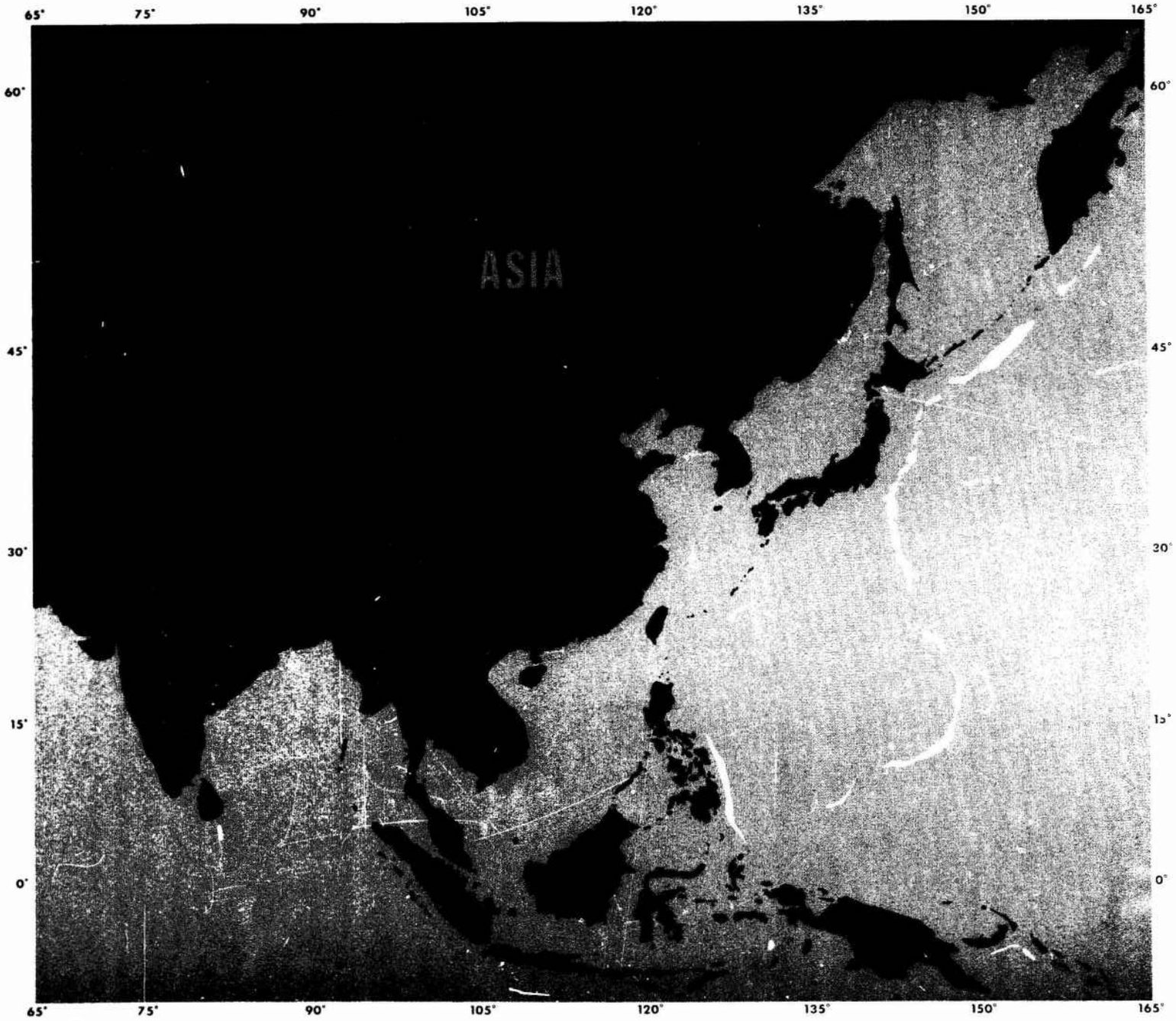
65°
75°
90°
105°
120°
135°
150°
165°
60°
45°
30°
15°
0°
ASIA

1

2

3

4

5

6

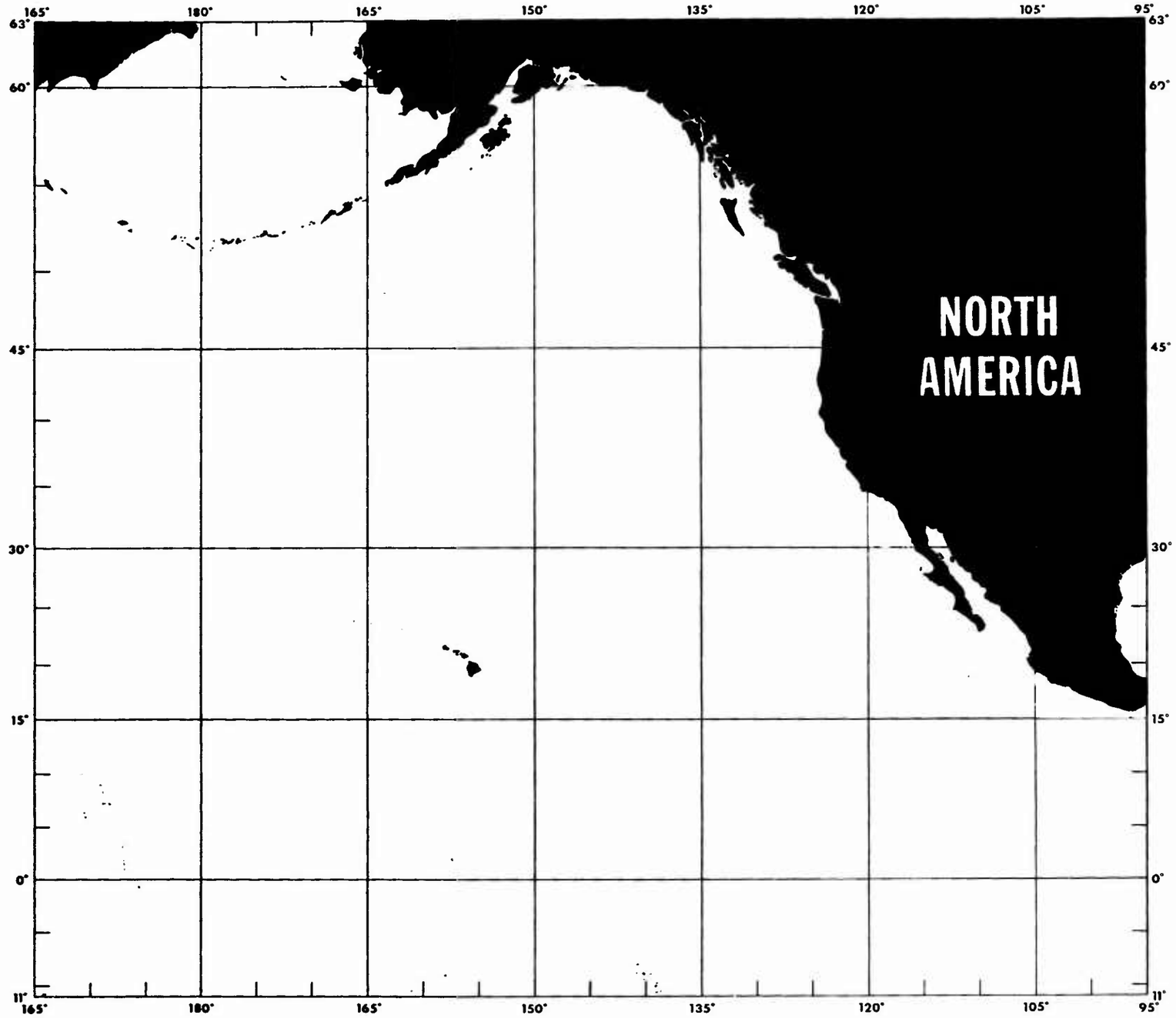
NORTH
AMERICA
165°
180°
165°
150°
135°
120°
105°
95°
63°
60°
45°
30°
15°
0°
11°

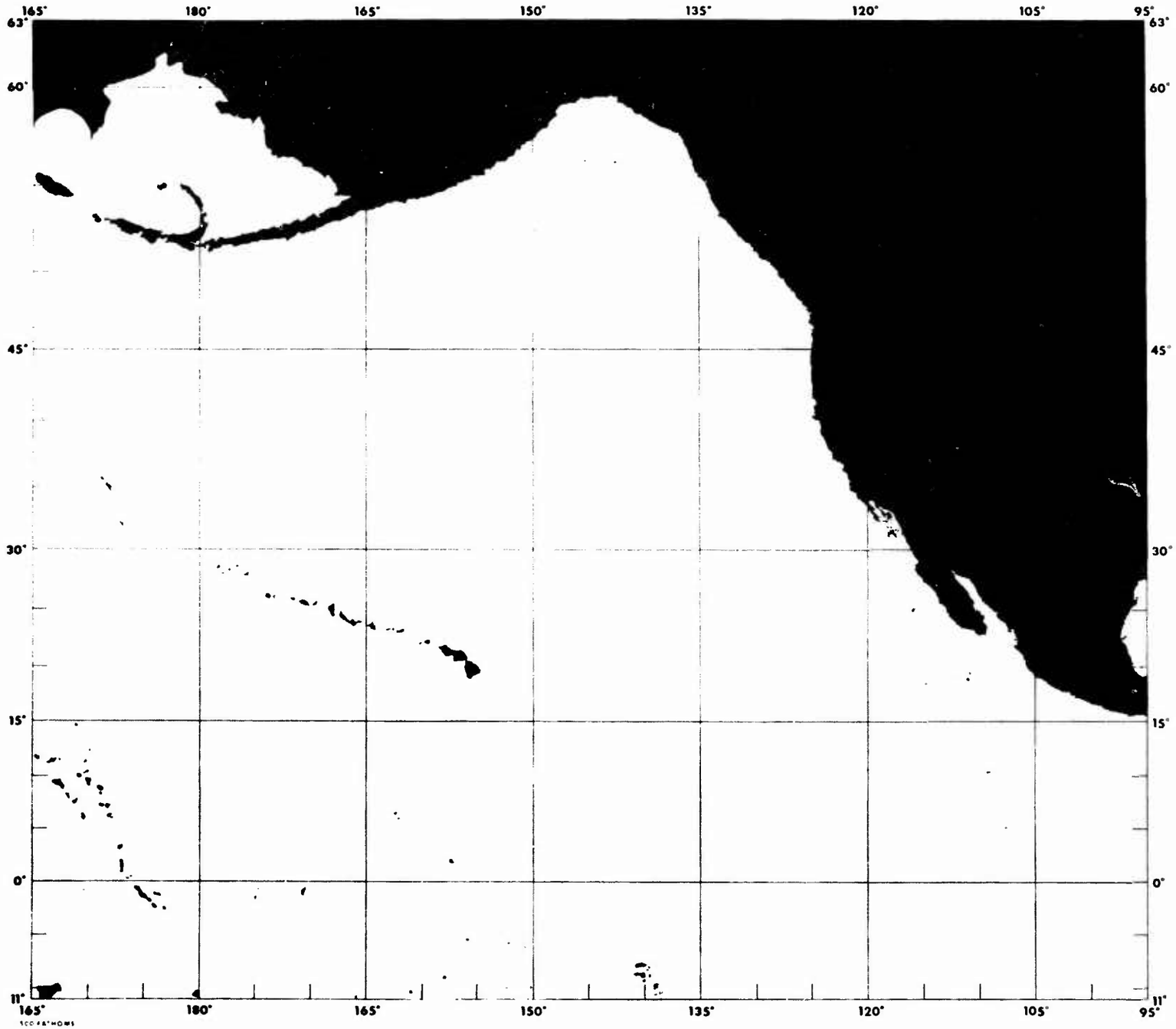
165°
180°
165°
150°
135°
120°
105°
95°
63°
60°
45°
30°
15°
0°
11°

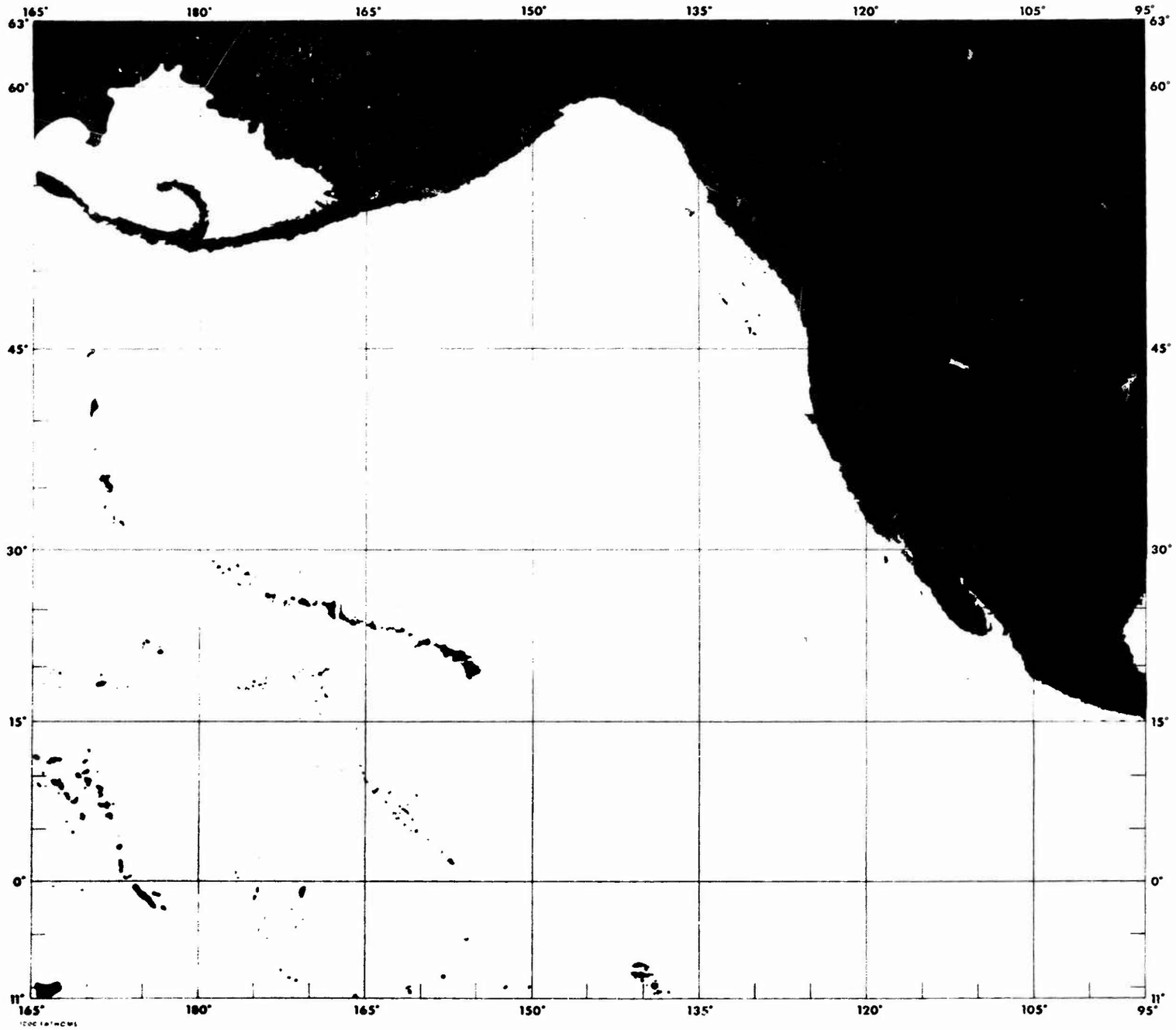
165°
180°
165°
150°
135°
120°
105°
95°
63°
60°
45°
30°
15°
0°
11°

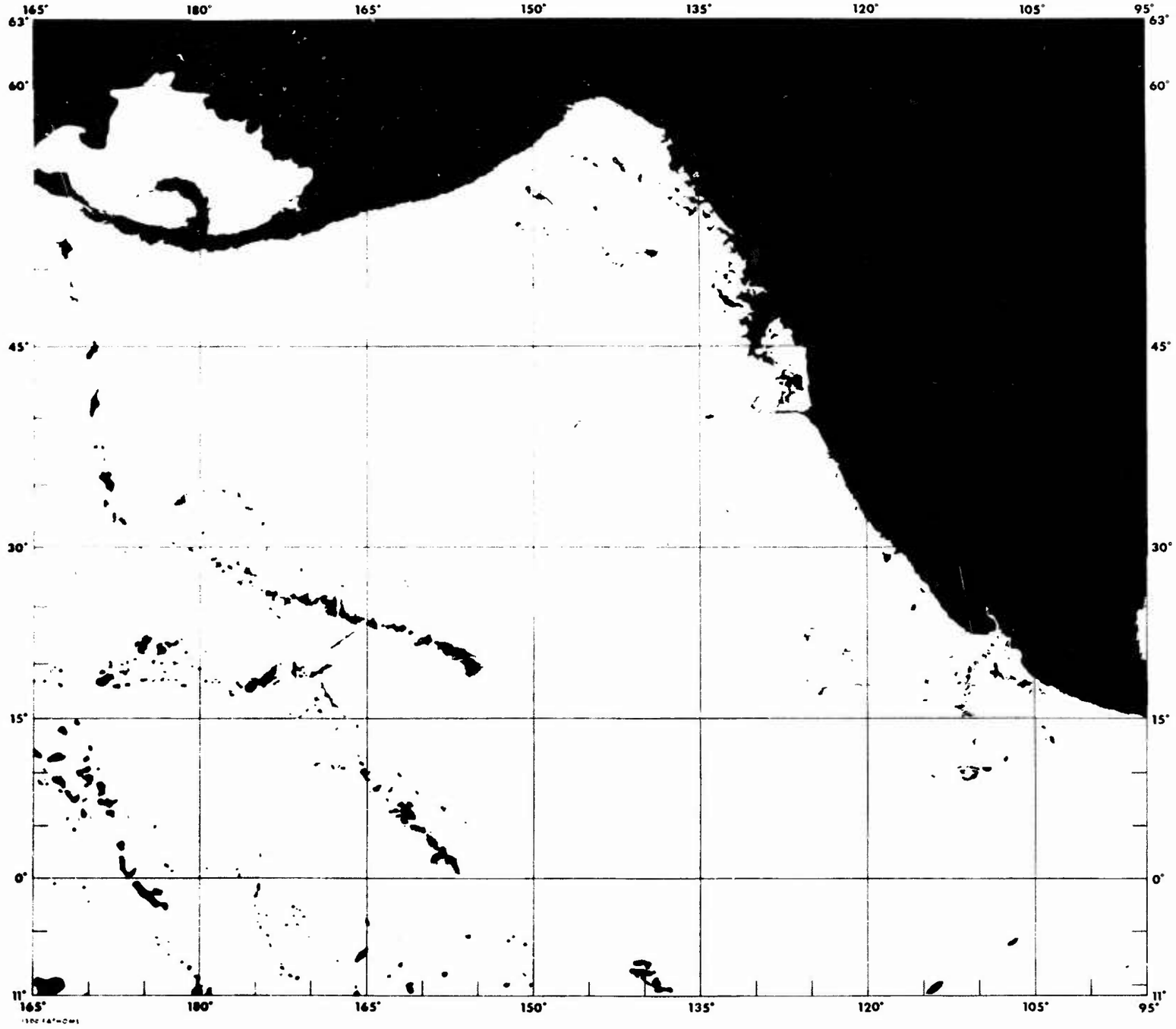
165°
180°
165°
150°
135°
120°
105°
95°
63°
60°
45°
30°
15°
0°
11°


165°
180°
165°
150°
135°
120°
105°
95°
63°
60°
45°
30°
15°
0°
11°

165°
180°
165°
150°
135°
120°
105°
95°
63°
60°
45°
30°
15°
0°
11°

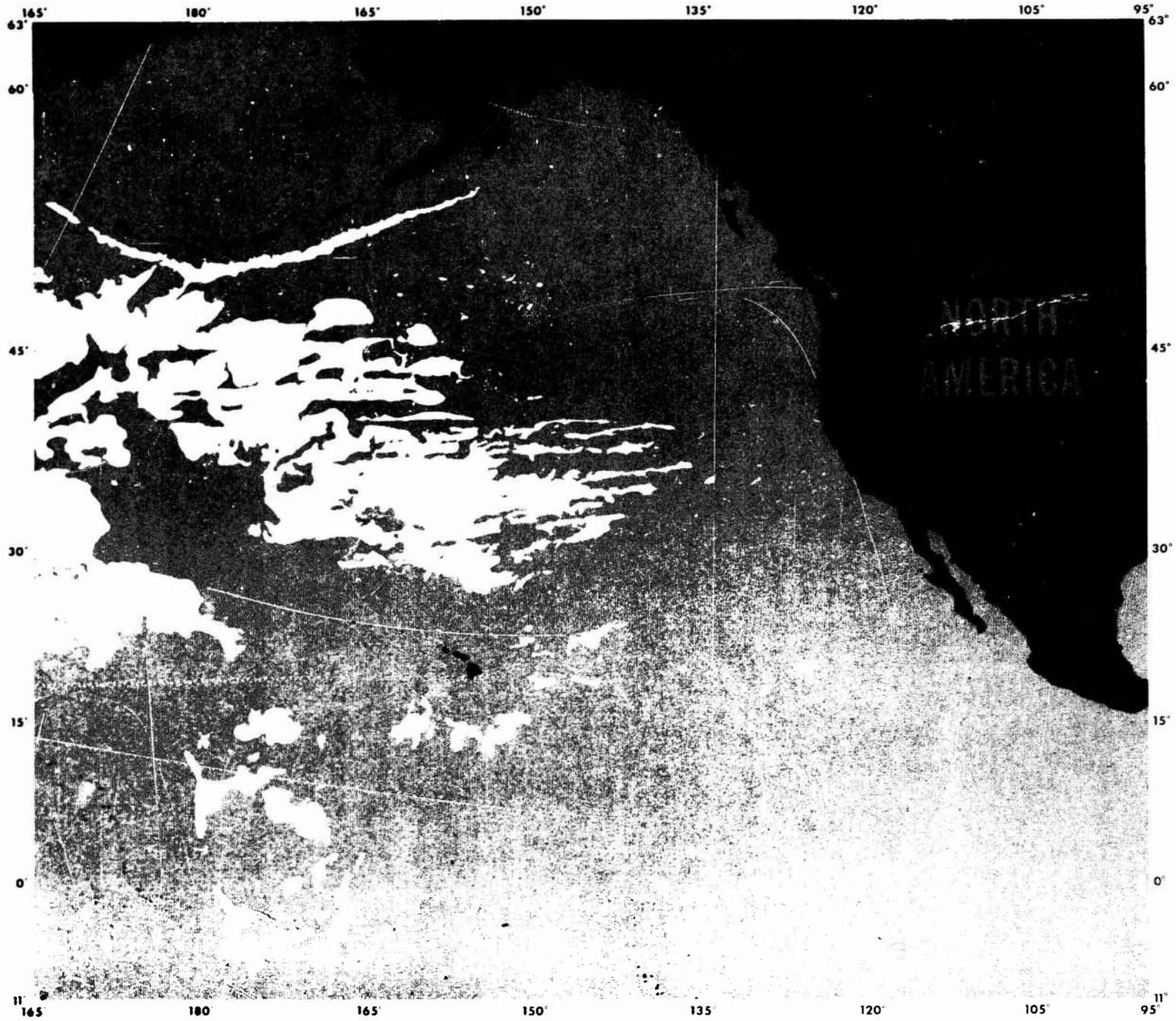
165°
180°
165°
150°
135°
120°
105°
95°
63°
60°
45°
30°
15°
0°
11°
NORTH
AMERICA


165°
180°
165°
150°
135°
120°
105°
95°
63°
60°
45°
30°
15°
0°
NORTH
AMERICA

1

2

3

4

5

6

7

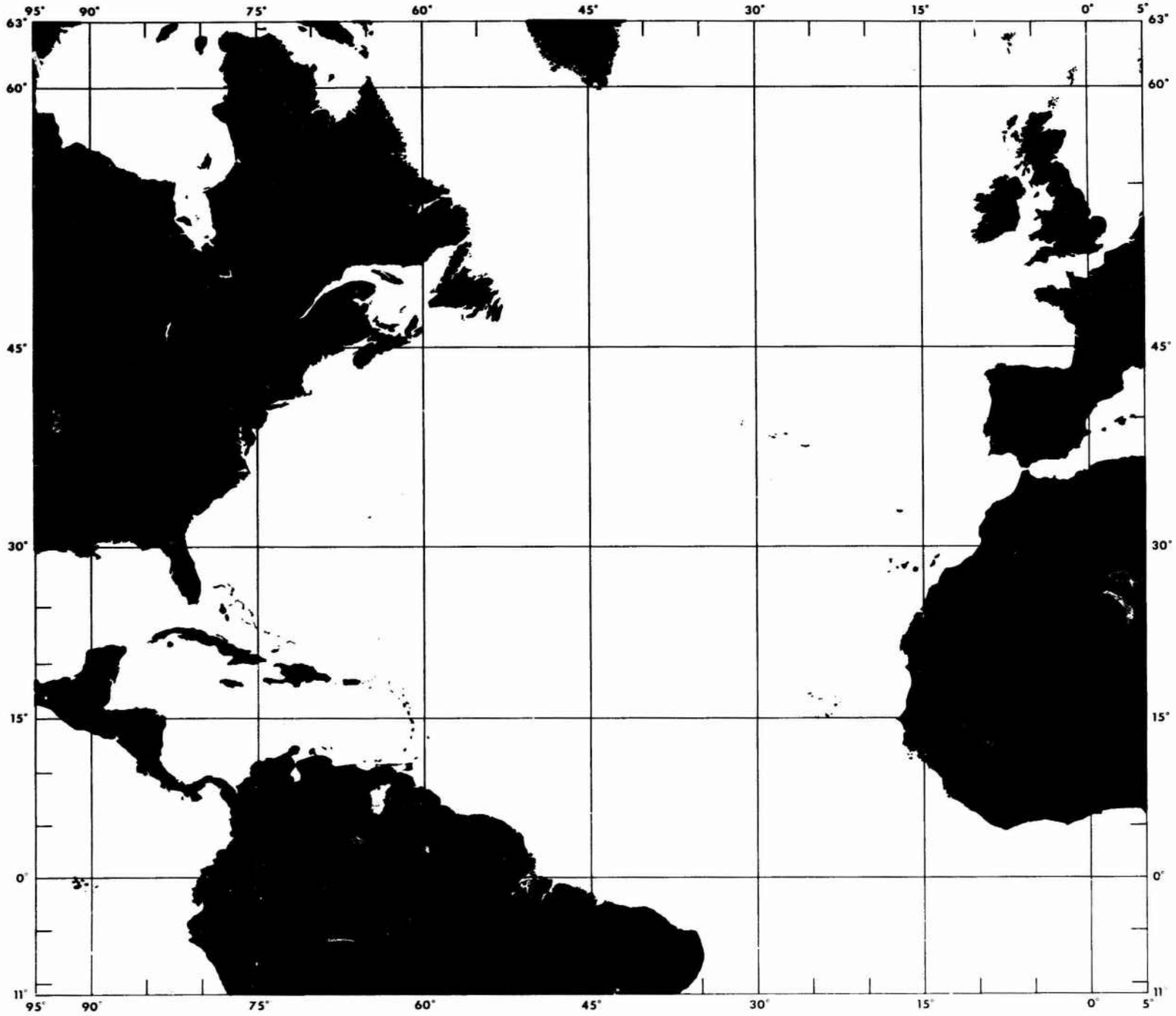
95°
90°
75°
60°
45°
30°
15°
0°
5°
63°
60°
45°
30°
15°
0°
11°

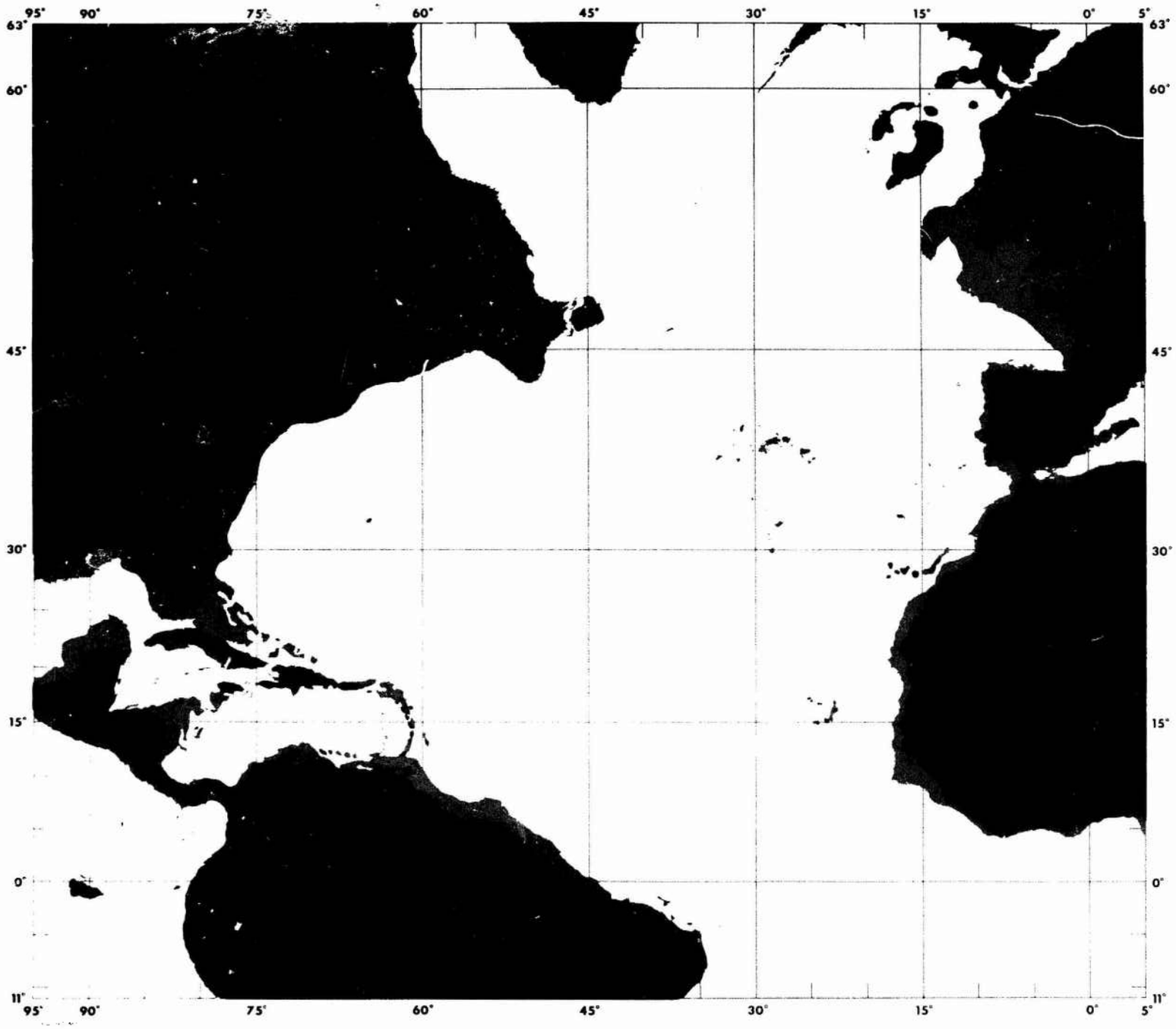
95°
90°
75°
60°
45°
30°
15°
0°
5°
63°
60°
45°
30°
15°
0°
11°

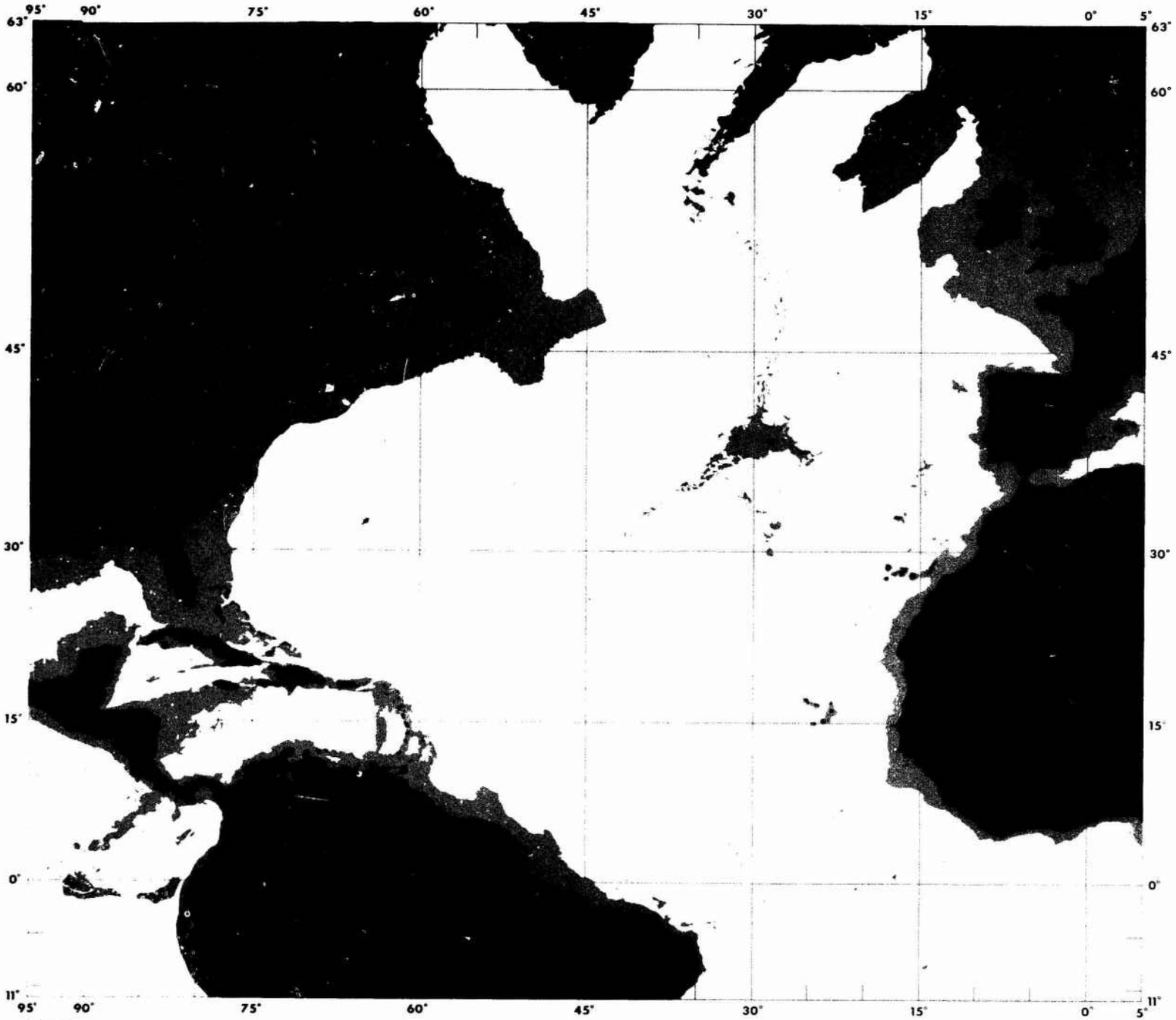
95°
90°
75°
60°
45°
30°
15°
0°
5°
63°
60°
45°
30°
15°
0°
11°


95°
90°
75°
60°
45°
30°
15°
0°
5°
63°
60°
45°
30°
15°
0°
11°


95°
90°
75°
60°
45°
30°
15°
0°
5°
63°
60°
45°
30°
15°
0°
11°

95°
90°
75°
60°
45°
30°
15°
0°
5°
63°
60°
45°
30°
15°
0
11°

95°
90°
75°
60°
45°
30°
15°
0°
5°
63°
60°
45°
30°
15
0
11°

95°
90°
75°
60°
45°
30°
15°
0°
5°
63°
60°
45°
30°
15°
0
11°

1

2

3

4

5

6

7

8

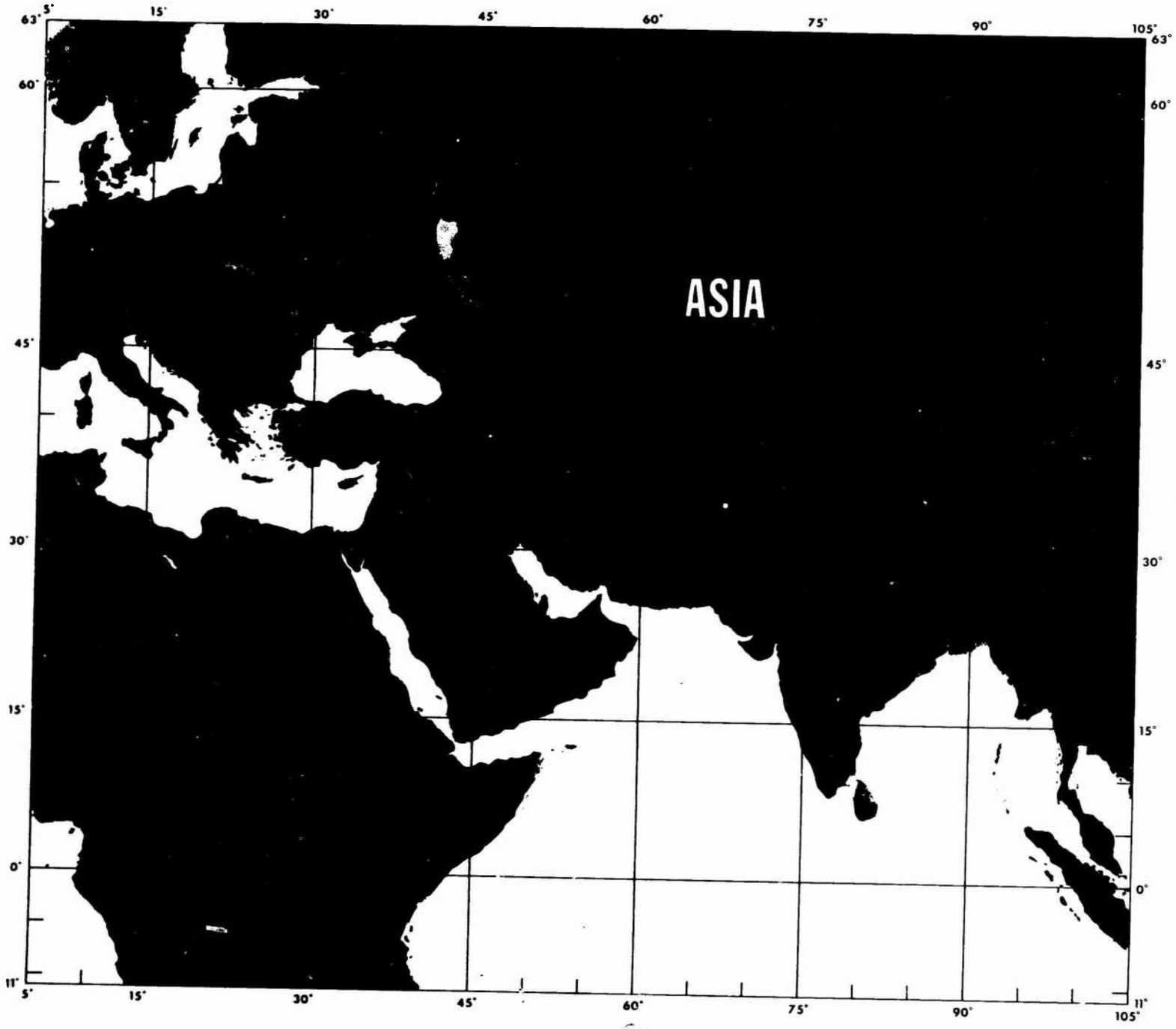
ASIA
5°
15°
30°
45°
60°
75°
90°
105°
63°
60°
45°
30°
15°
0°
11°

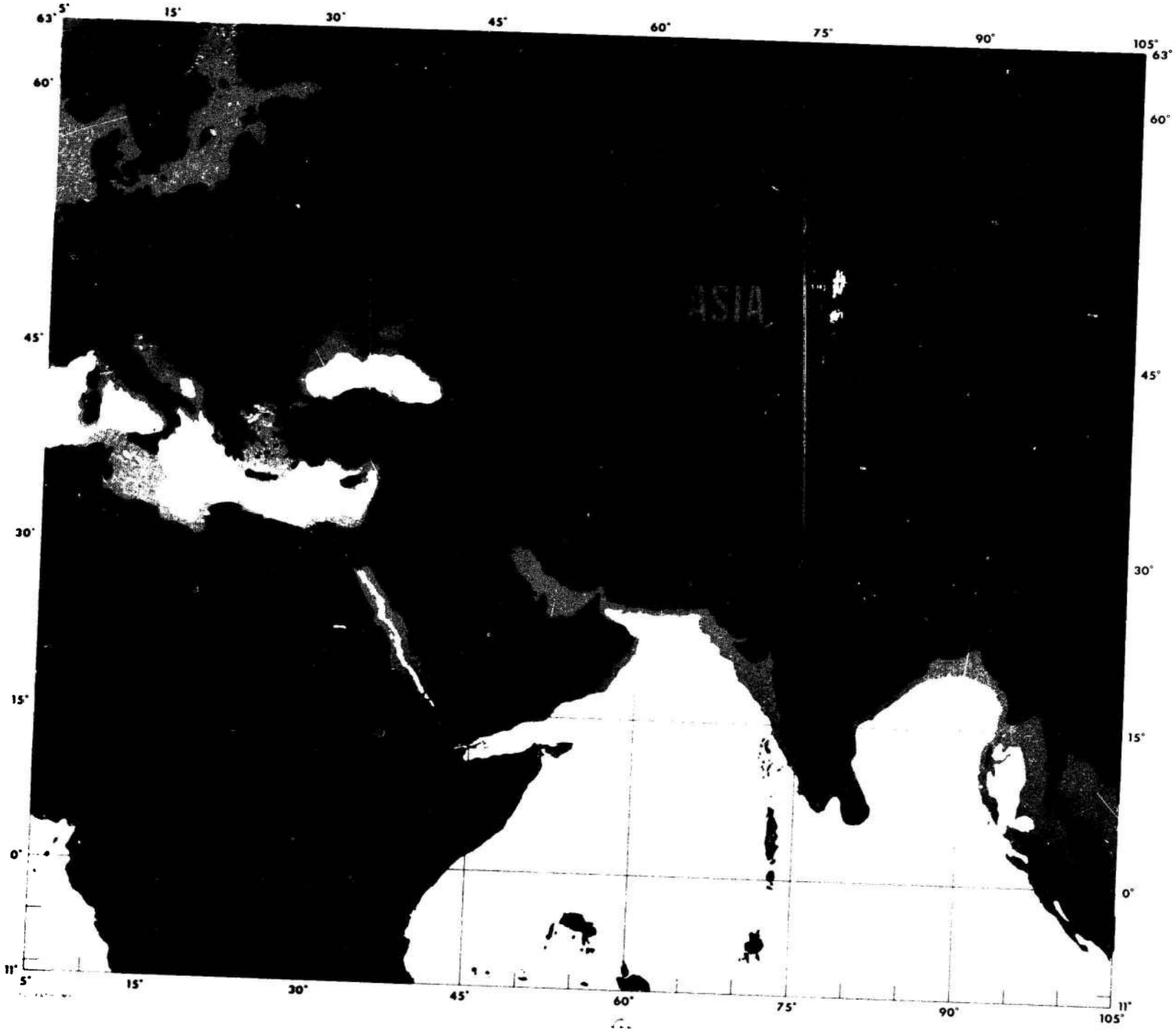
ASIA
63°
5°
15°
30°
45°
60°
75°
90°
105°
60°
45°
30°
15°
0°
11°

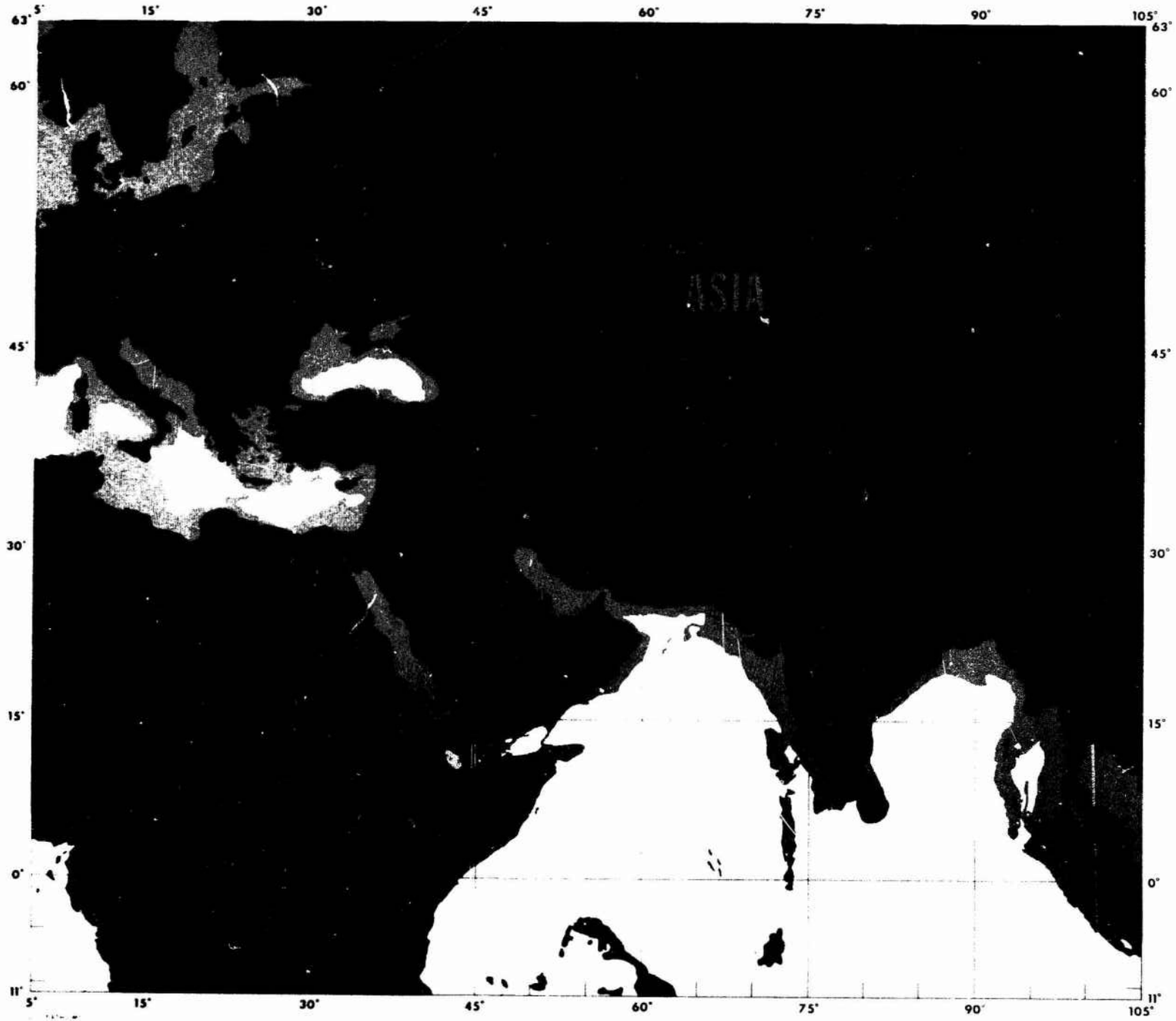
ASIA
5°
15°
30°
45°
60°
75°
90°
105°
63°
60°
45°
30°
15°
0°
11°

ASIA
63°
60°
45°
30°
15°
0°
11°
5°
15°
30°
45°
60°
75°
90°
105°


5°
15°
30°
45°
60°
75°
90°
105°
63°
60°
45°
30°
15°
0°
11°
5°
15°
30°
45°
60°
75°
90°
105°
63°
60°
45°
30°
15°
0°
11°
7000 FATHOMS

ASIA
63
60
45
30
15
0
15
30
45
60
75
90
105

ASIA
63
60
45
30
15
0
11
5
15
30
45
60
75
90
105

1

2

3

4

5

6

7

8

9

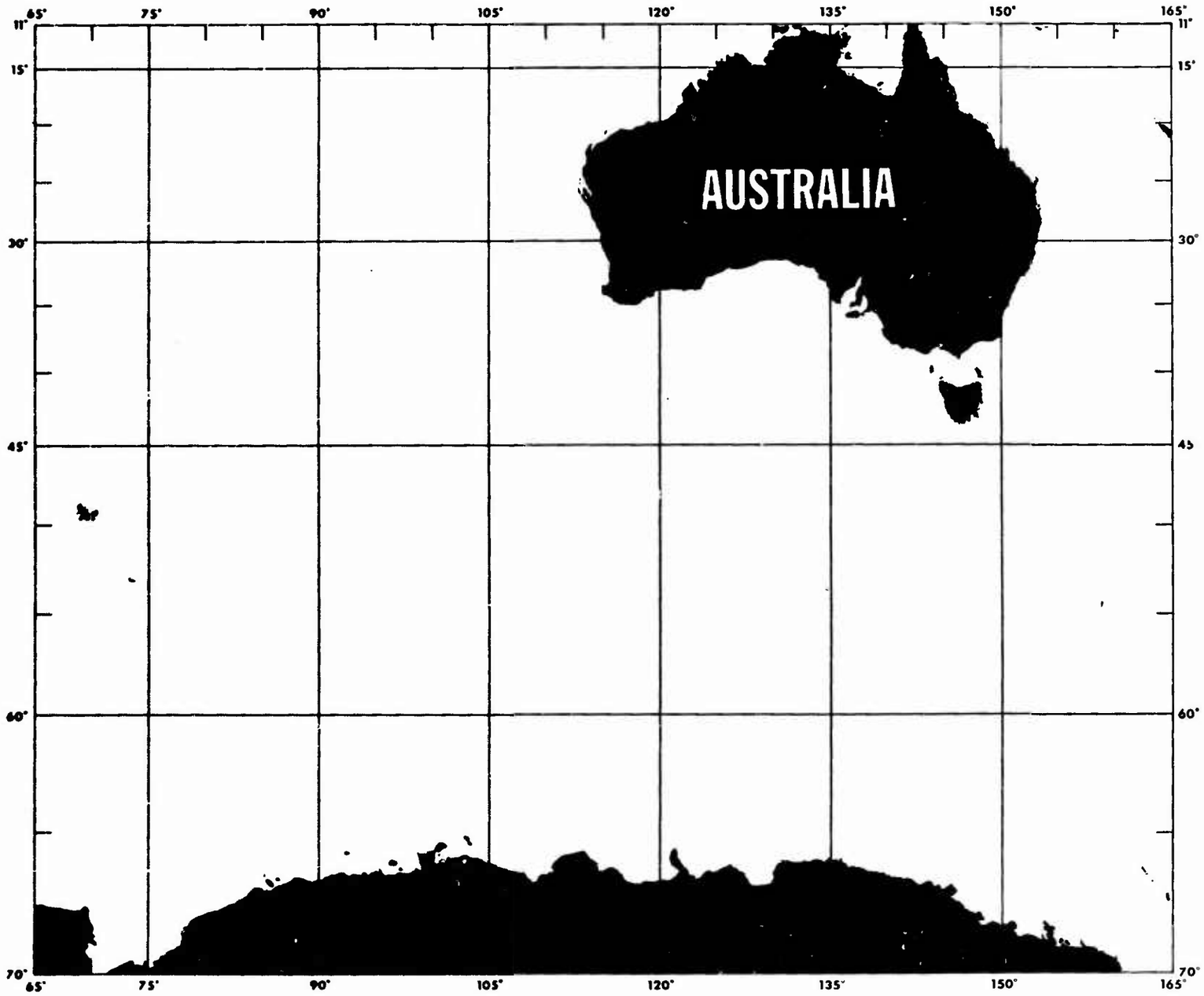
AUSTRALIA
65°
75°
90°
105°
120°
135°
150°
165°
11°
15°
30°
45°
60°
70°

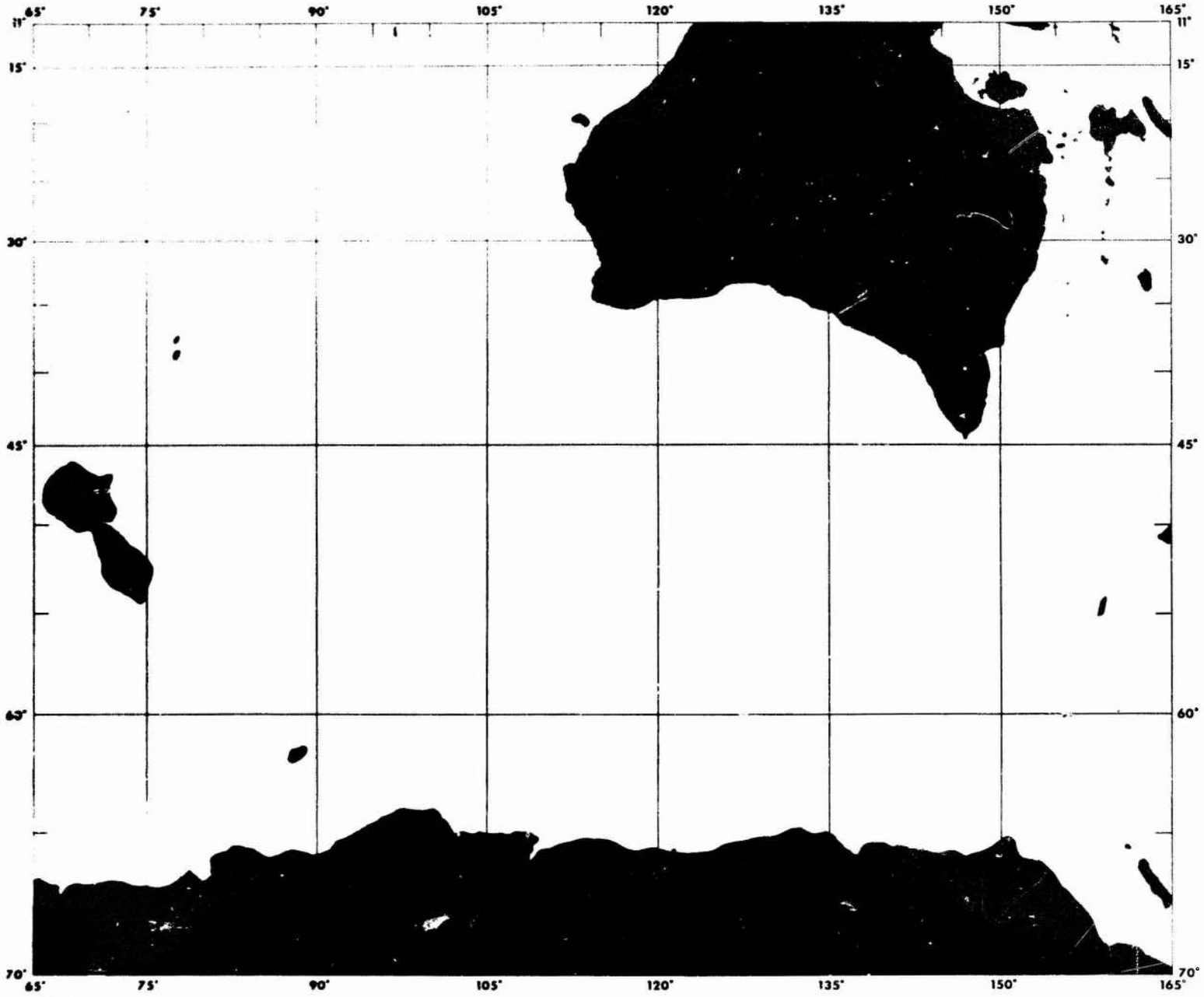
65°
75°
90°
105°
120°
135°
150°
165°
11°
15°
30°
45°
60°
70°

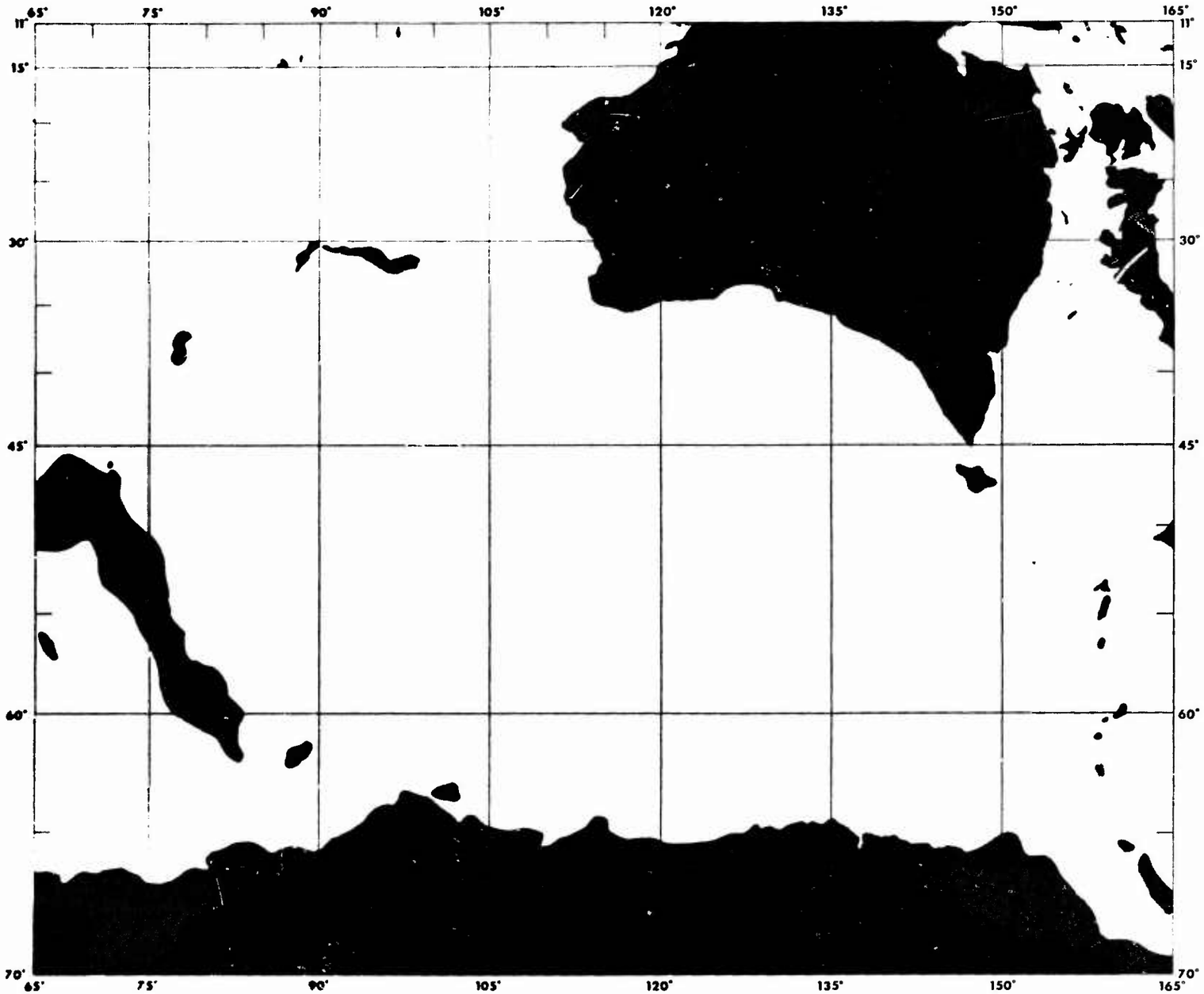
65°
75°
90°
105°
120°
135°
150°
165°
11°
15°
30°
45°
60°
70°

65°
75°
90°
105°
120°
135°
150°
165°
11°
15°
30°
45°
60°
70°


65°
75°
90°
105°
120°
135°
150°
165°
11°
15°
30°
45°
60°
70°


65°
75°
90°
105°
120°
135°
150°
165°
11°
15°
30°
45°
60°
70°


65°
75°
90°
105°
120°
135°
150°
165°
11°
15°
30°
45°
60°
70°

1

2

3

4

5

6

7

8

9

10

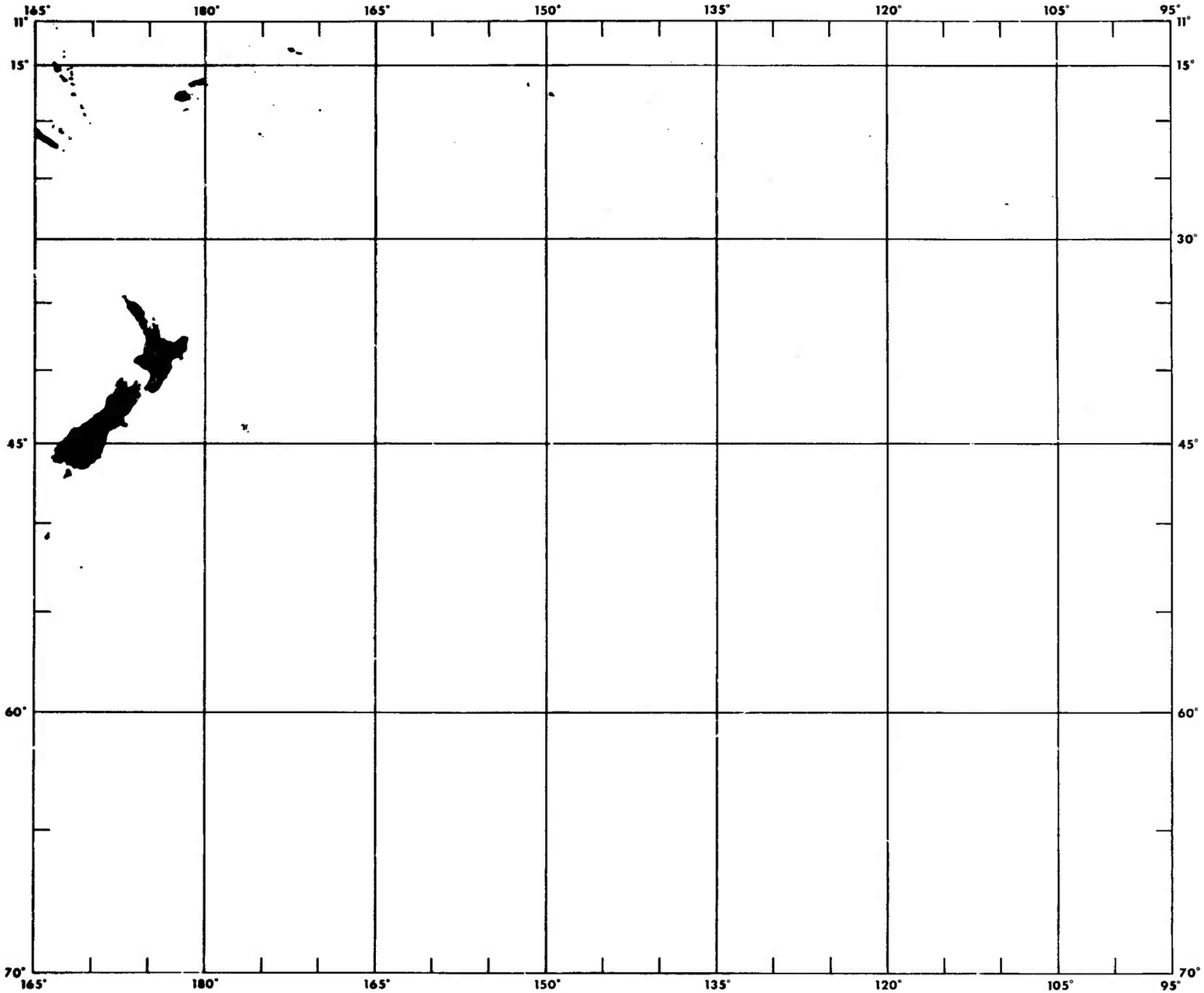
165°
180°
165°
150°
135°
120°
105°
95°
11°
15°
30°
45°
60°
70°

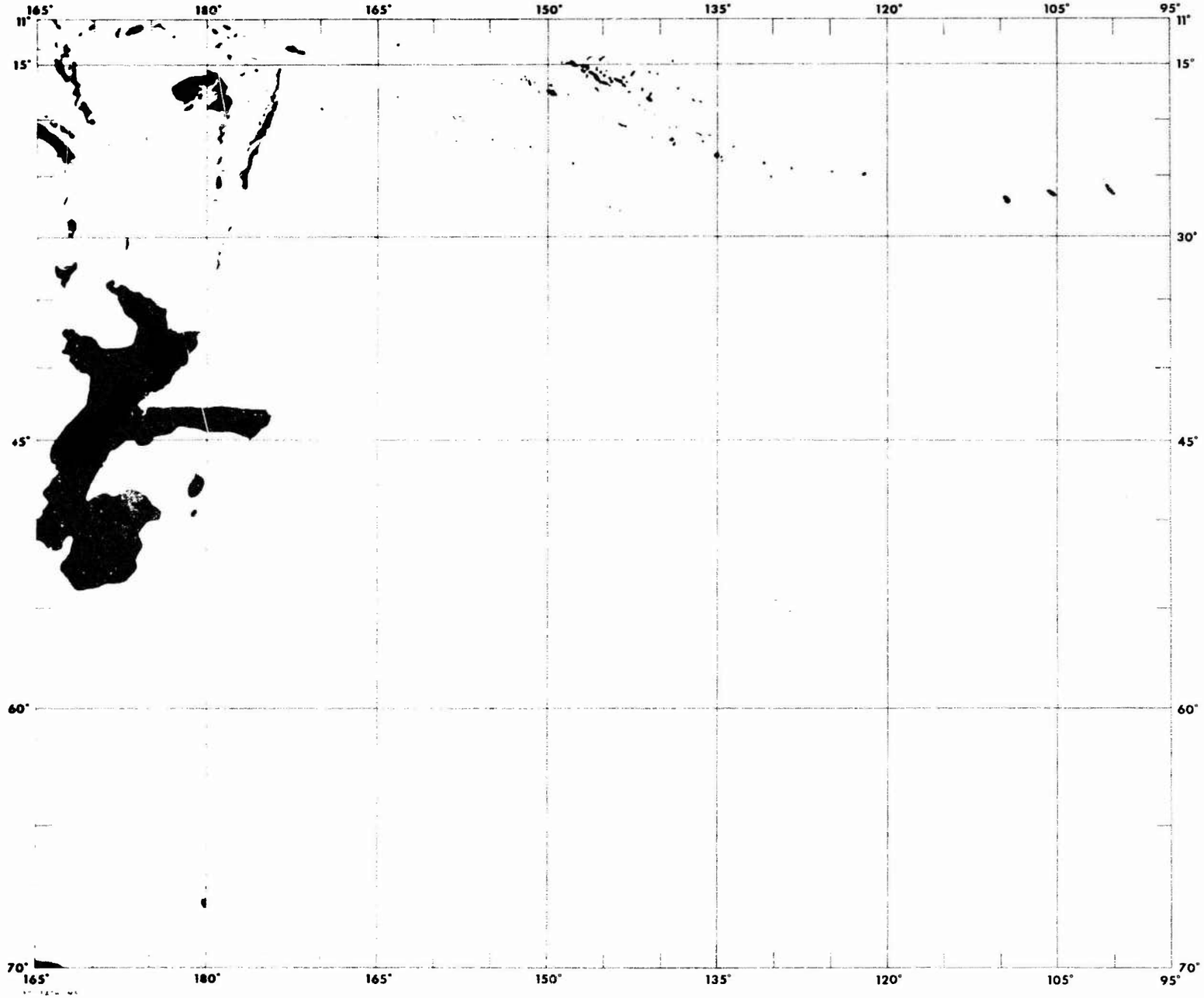
165°
180°
165°
150°
135°
120°
105°
95°
11°
15°
30°
45°
60°
70°

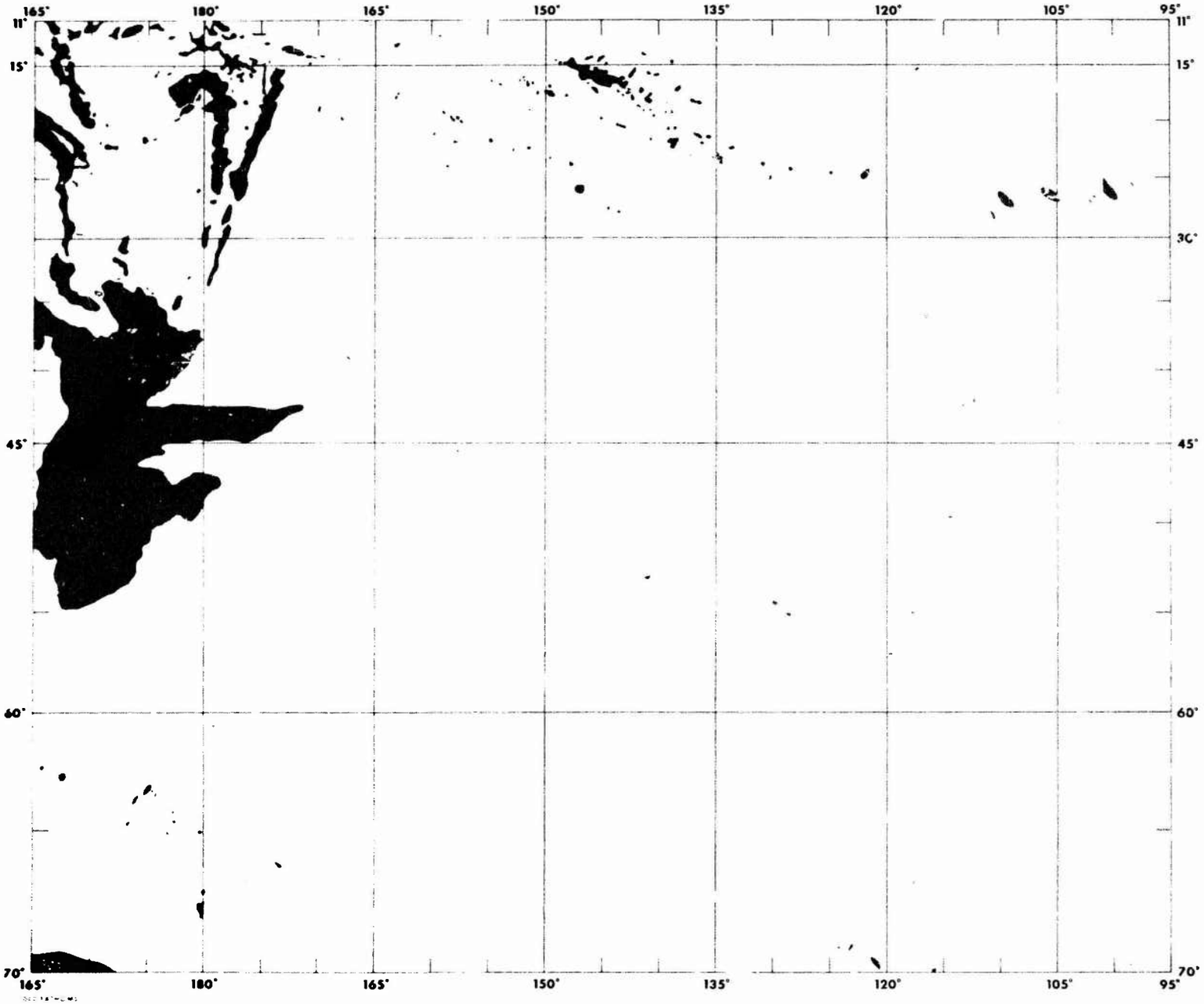
165°
180°
165°
150°
135°
120°
105°
95°
11°
15°
30°
45°
60°
70°

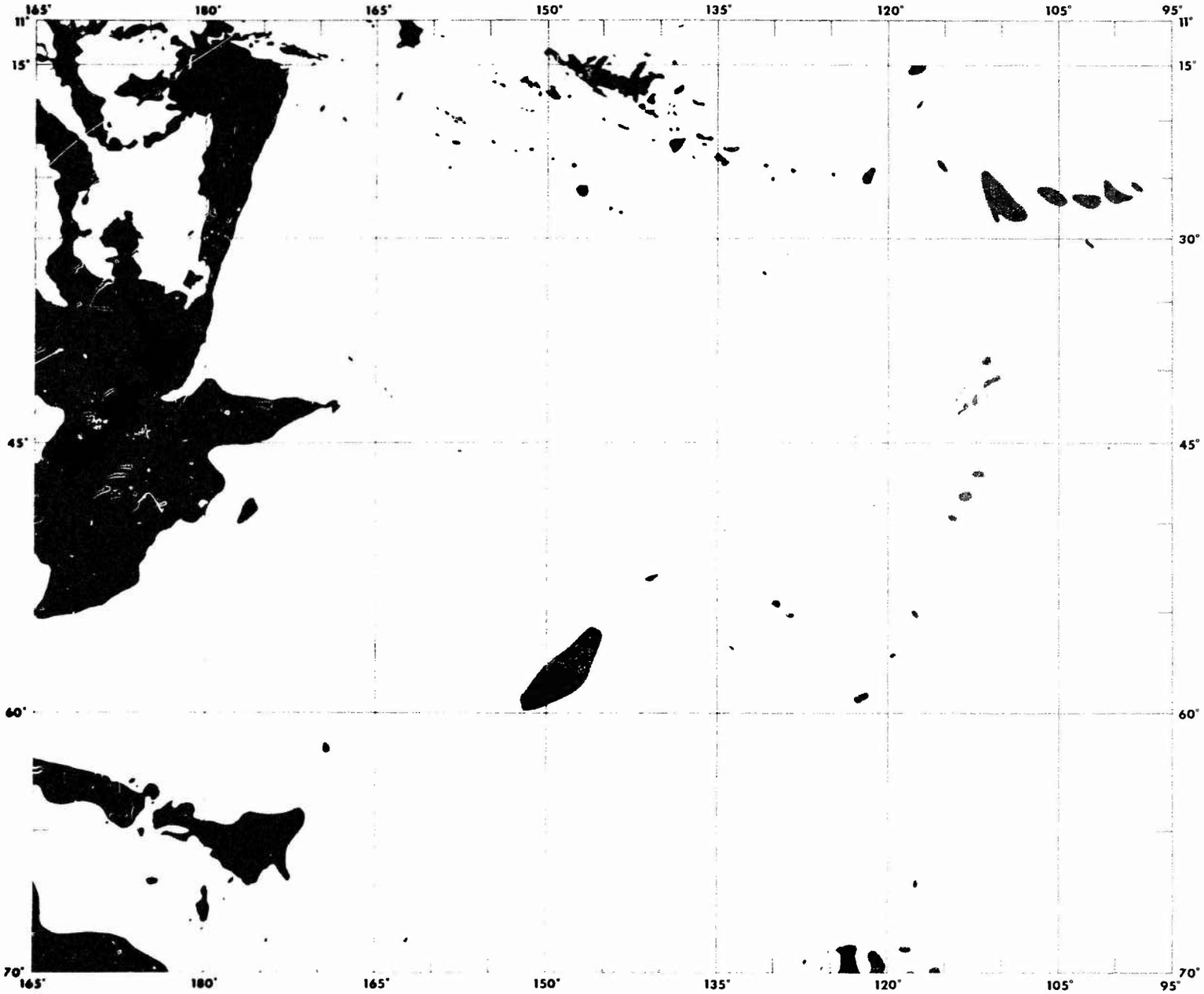
165°
180°
165°
150°
135°
120°
105°
95°
11°
15°
30°
45°
60°
70°

165°
180°
165°
150°
135°
120°
105°
95°
11°
15°
30°
45°
60°
70°

165°
180°
165
150°
135°
120°
105°
95°
11°
15°
30°
45°
60°
70°

165°
180°
165°
150°
135°
120°
105°
95°
11°
15°
30°
45°
60°
70°


165
180
165
150
135
120
105
95
11
15
30
45
60
70
165
180
165
150
135
120
105
95

1

2

3

4

5

6

7

8

9

10

11

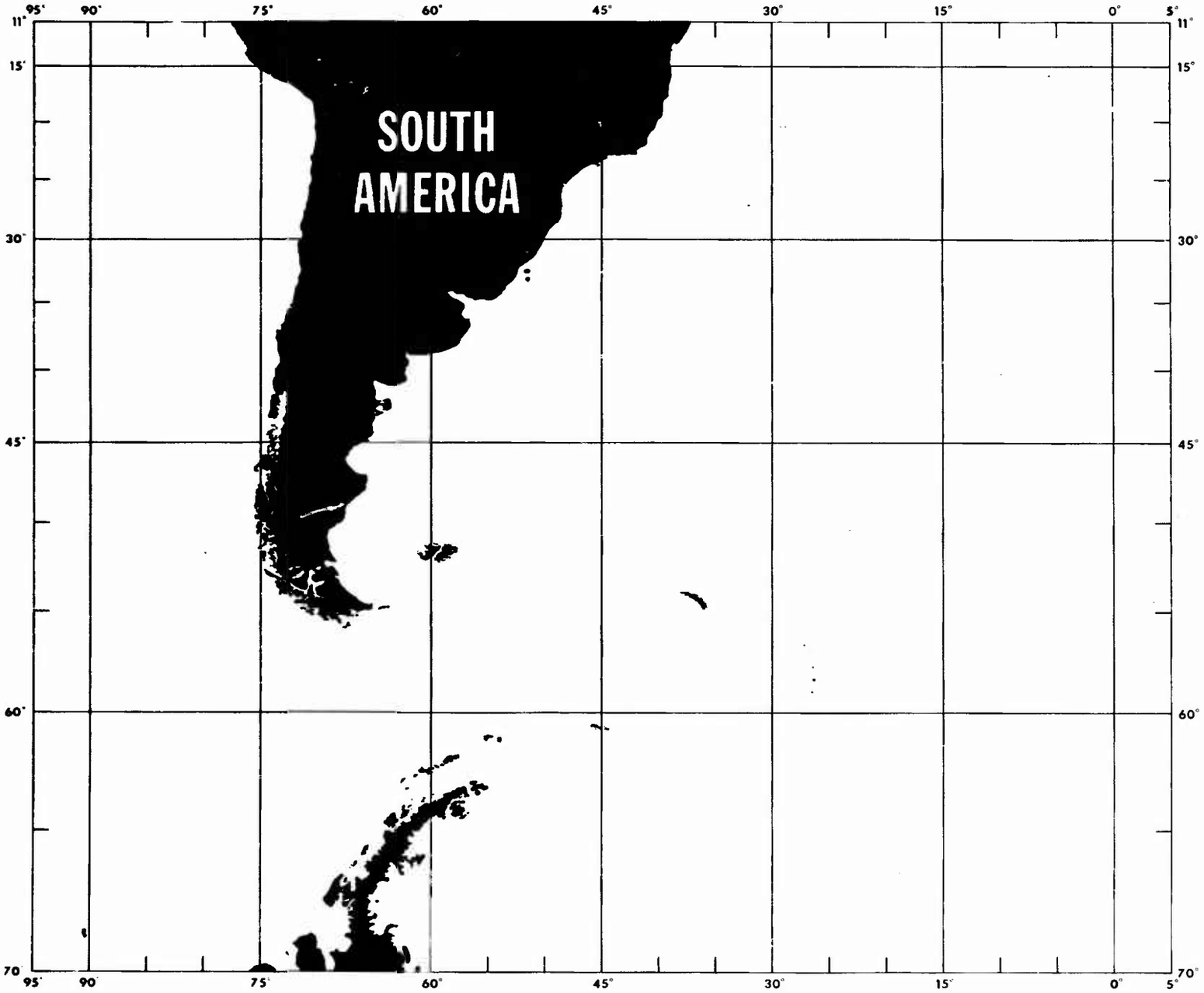
SOUTH
AMERICA
95°
90°
75°
60°
45°
30°
15°
0°
5°
11°
15°
30°
45°
60°
70°

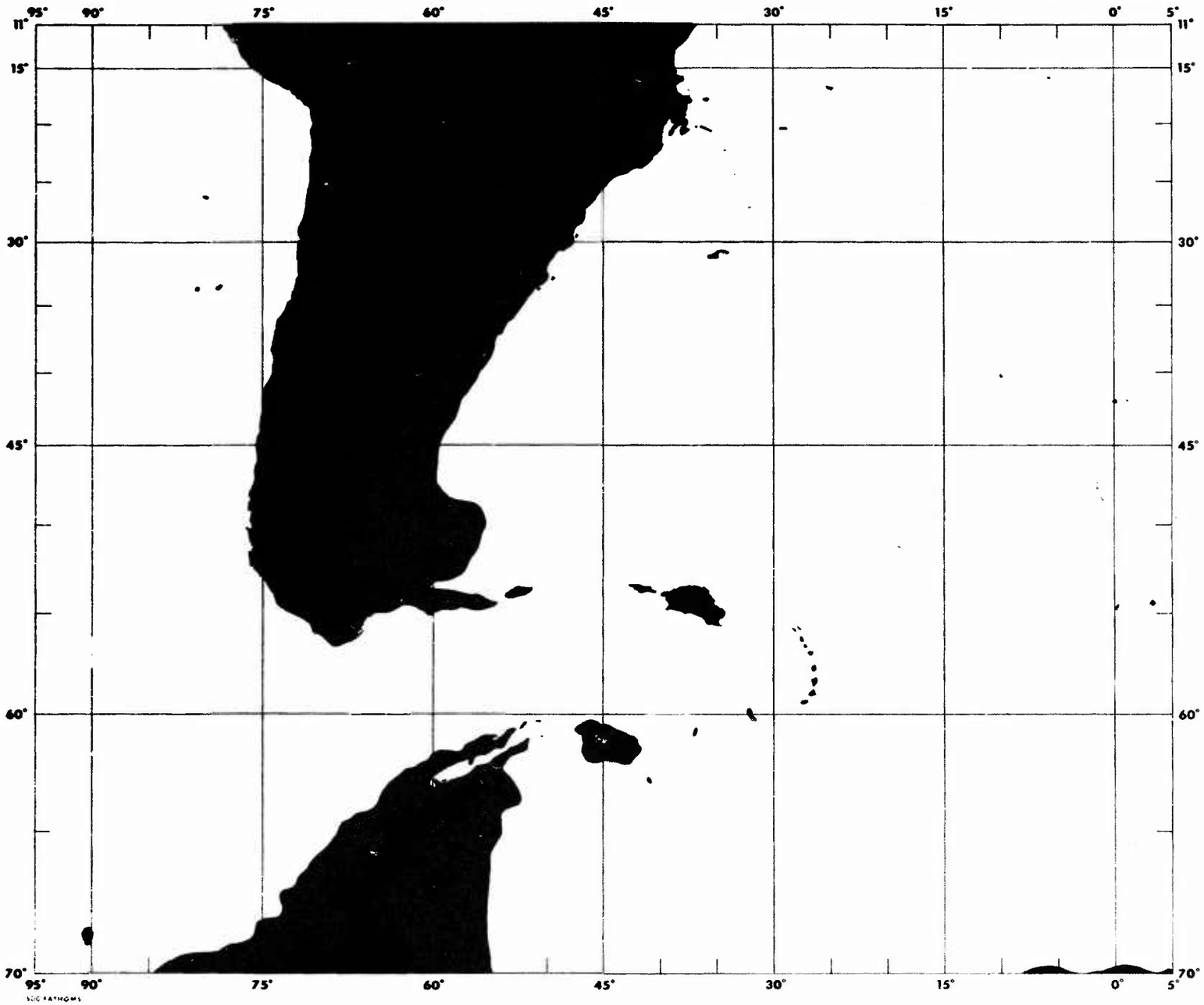
95°
90°
75°
60°
45°
30°
15°
0°
5°
11°
15°
30°
45°
60°
70°
100 FATHOMS

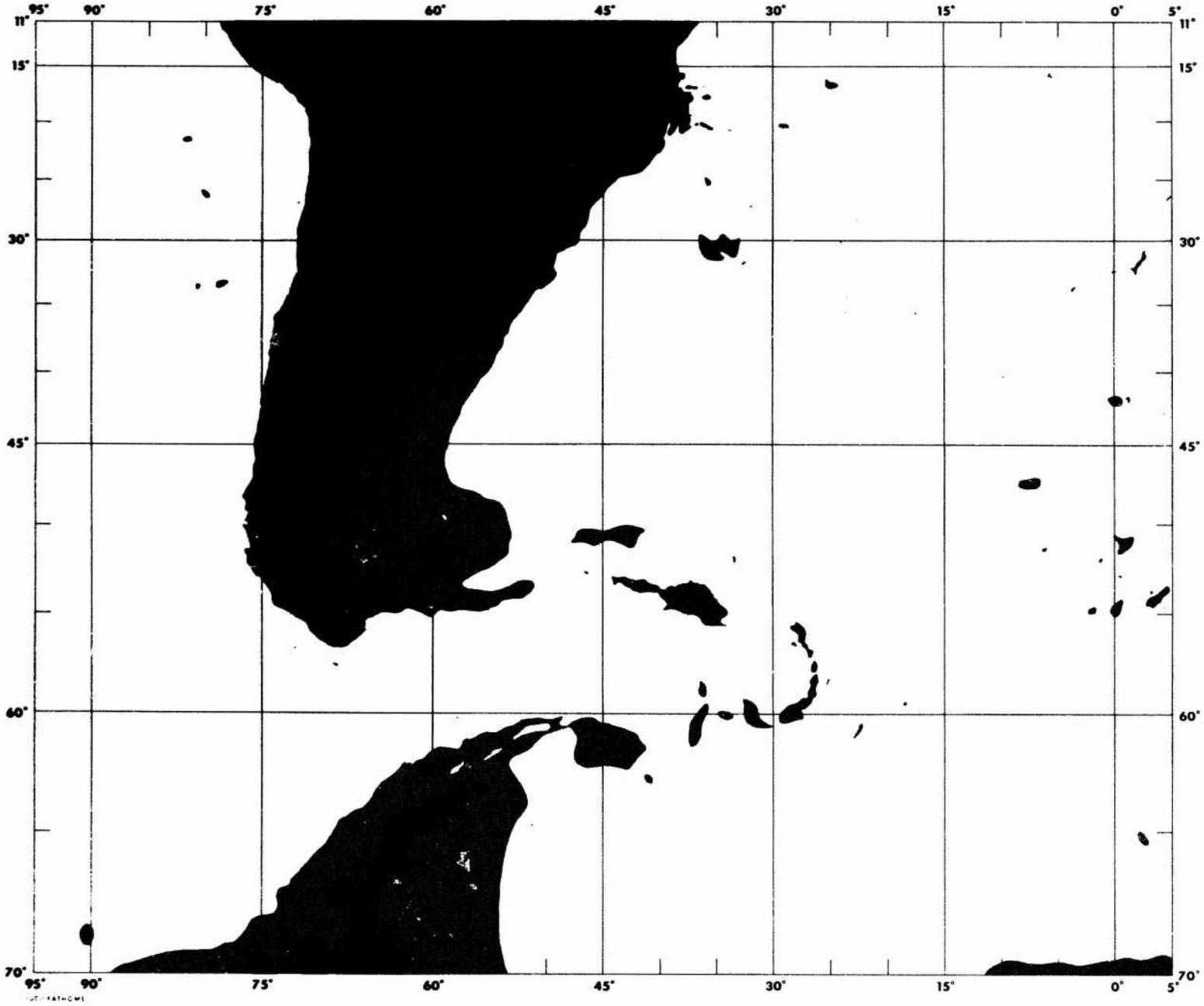
95°
90°
75°
60°
45°
30°
15°
0°
5°
11°
15°
30°
45°
60°
70°

95°
90°
75°
60°
45°
30°
15°
0°
5°
11°
15°
30°
45°
60°
70°
100 FATHOMS

95°
90°
75°
60°
45°
30°
15°
0°
5°
11°
15°
30°
45°
60°
70°

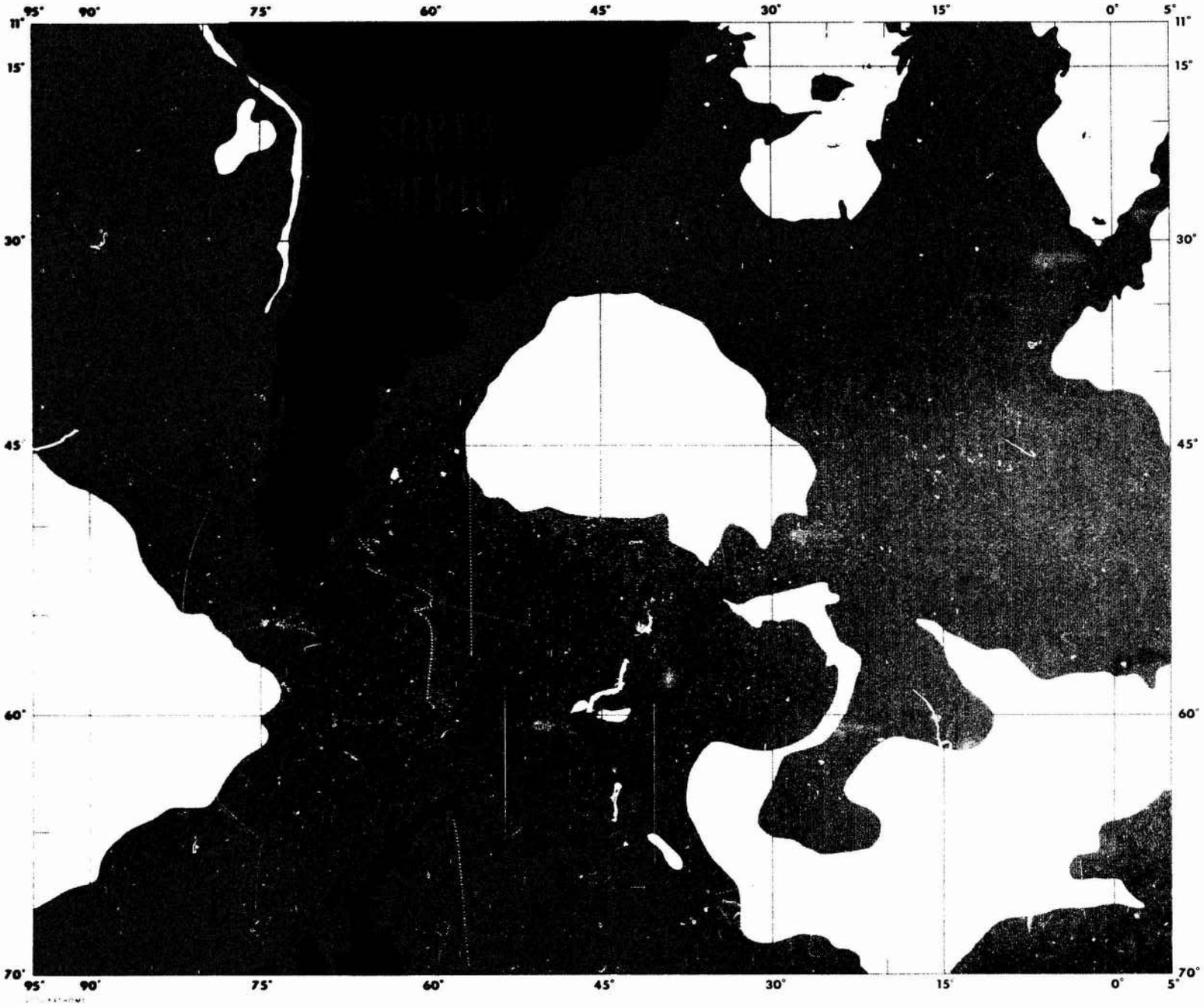
95°
90°
75°
60°
45°
30°
15°
0°
5°
11°
15°
30°
45°
60°
70°

95°
90°
75°
60°
45°
30°
15°
0°
5°
11°
15°
30°
45°
60°
70°


95°
90°
75°
60°
45°
30°
15°
0°
5°
11°
15°
30°
45°
60°
70°

1
2
3
4
5
6
7
8
9
10
11
12

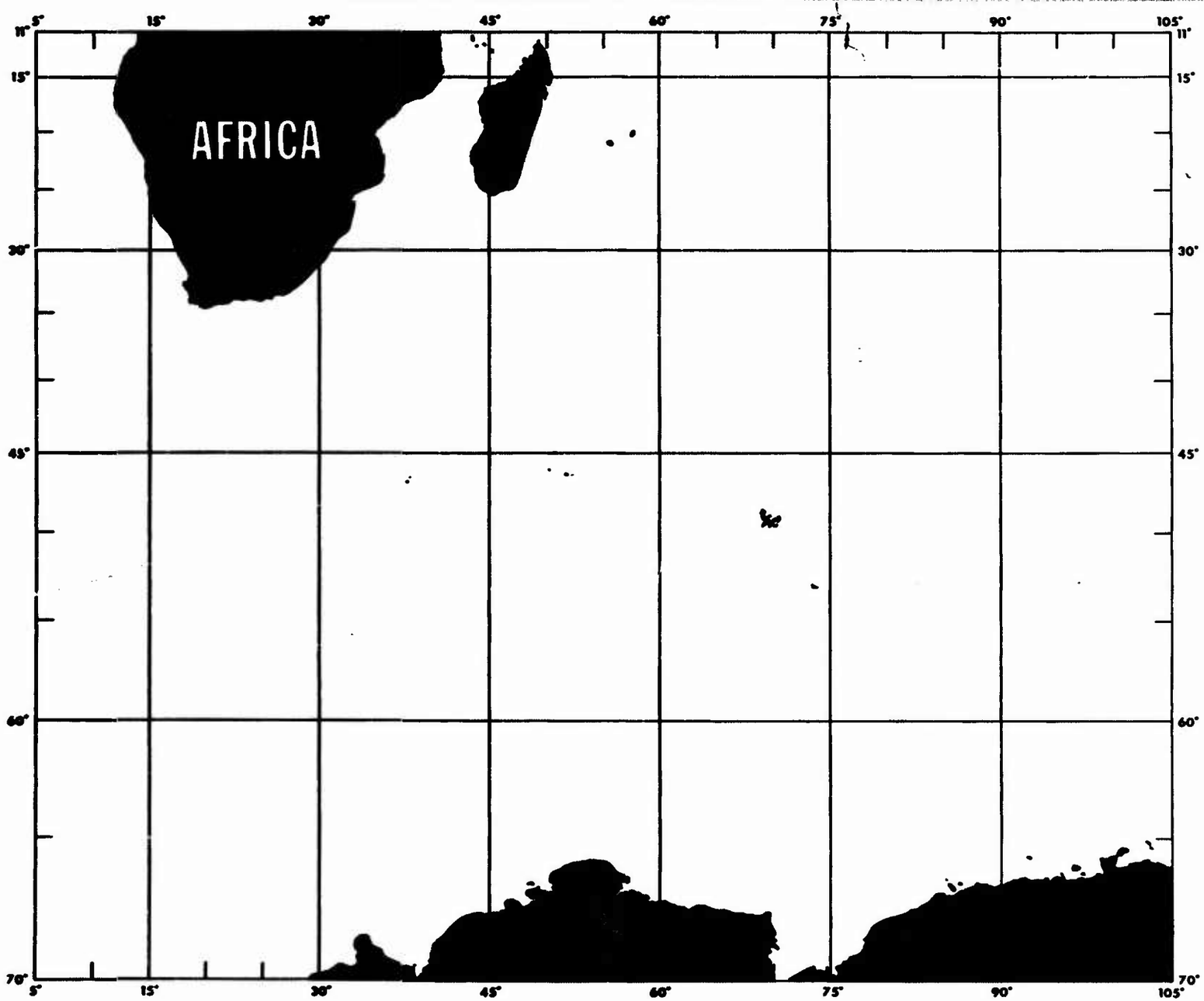
AFRICA
5°
15°
30°
45°
60°
75°
90°
105°
11°
15°
30°
45°
60°
70°

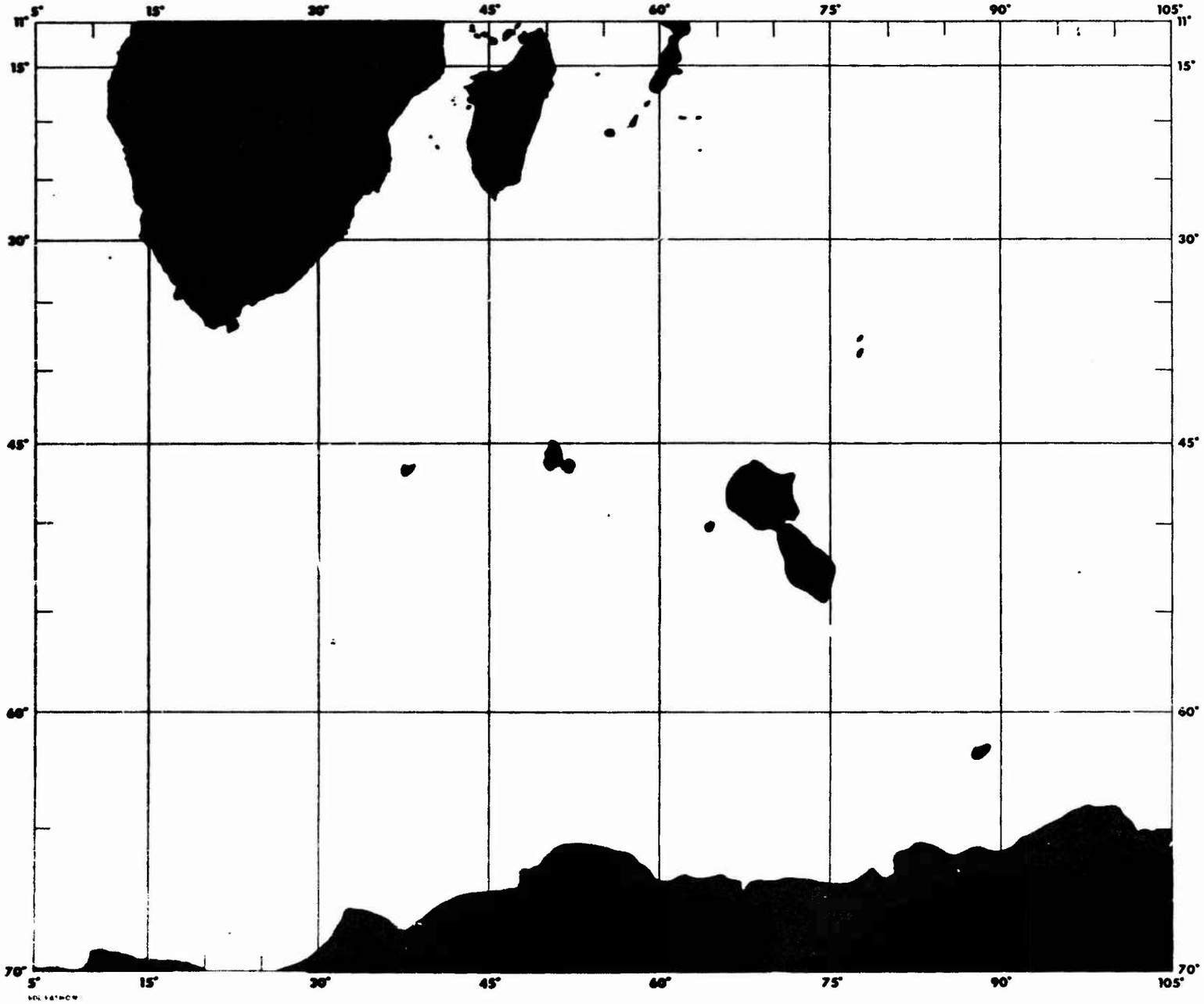
5°
15°
30°
45°
60°
75°
90°
105°
11°
15°
30°
45°
60°
70°

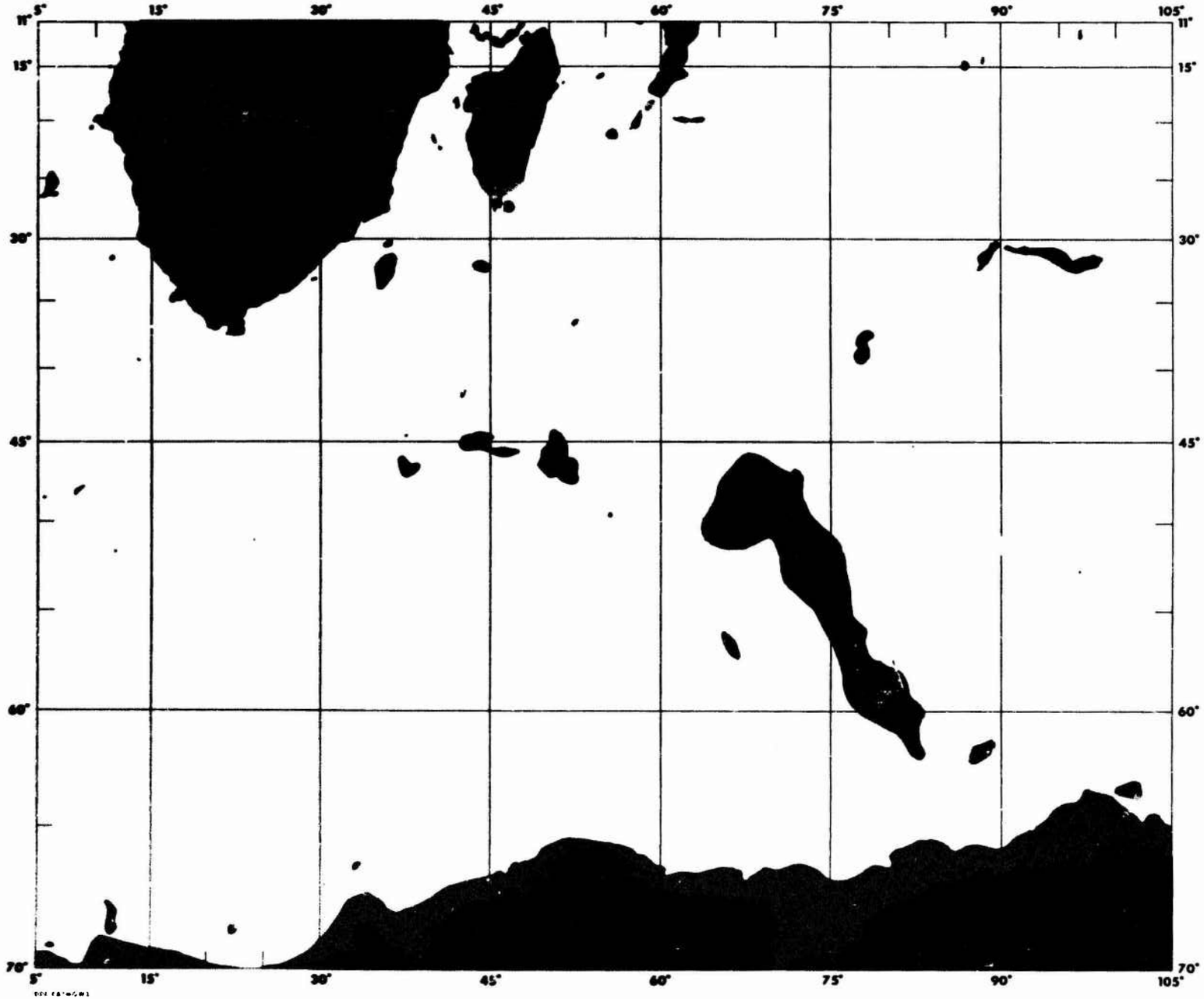
5°
15°
30°
45°
60°
75°
90°
105°
11°
15°
30°
45°
60°
70°

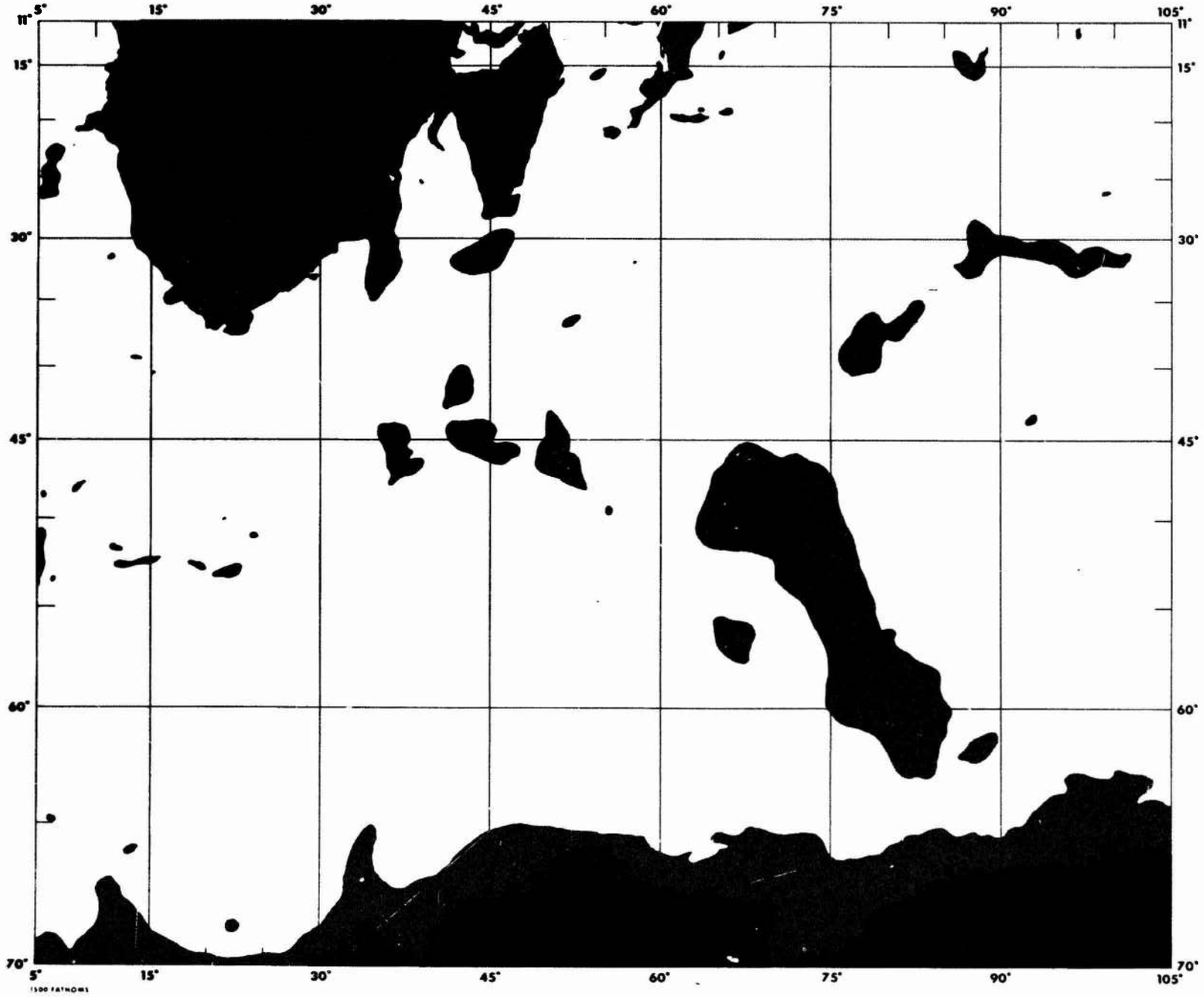
5°
15°
30°
45°
60°
75°
90°
105°
11°
15°
30°
45°
60°
70°
1500 FATHOMS


5°
15°
30°
45°
60°
75°
90°
105°
11°
15°
30°
45°
60°
70°


5°
15°
30°
45°
60°
75°
90°
105°
11°
15°
30°
45°
60°
70°


5°
15°
30°
45°
60°
75°
90°
105°
11°
15°
30°
45°
60°
70°

Composite World Charts

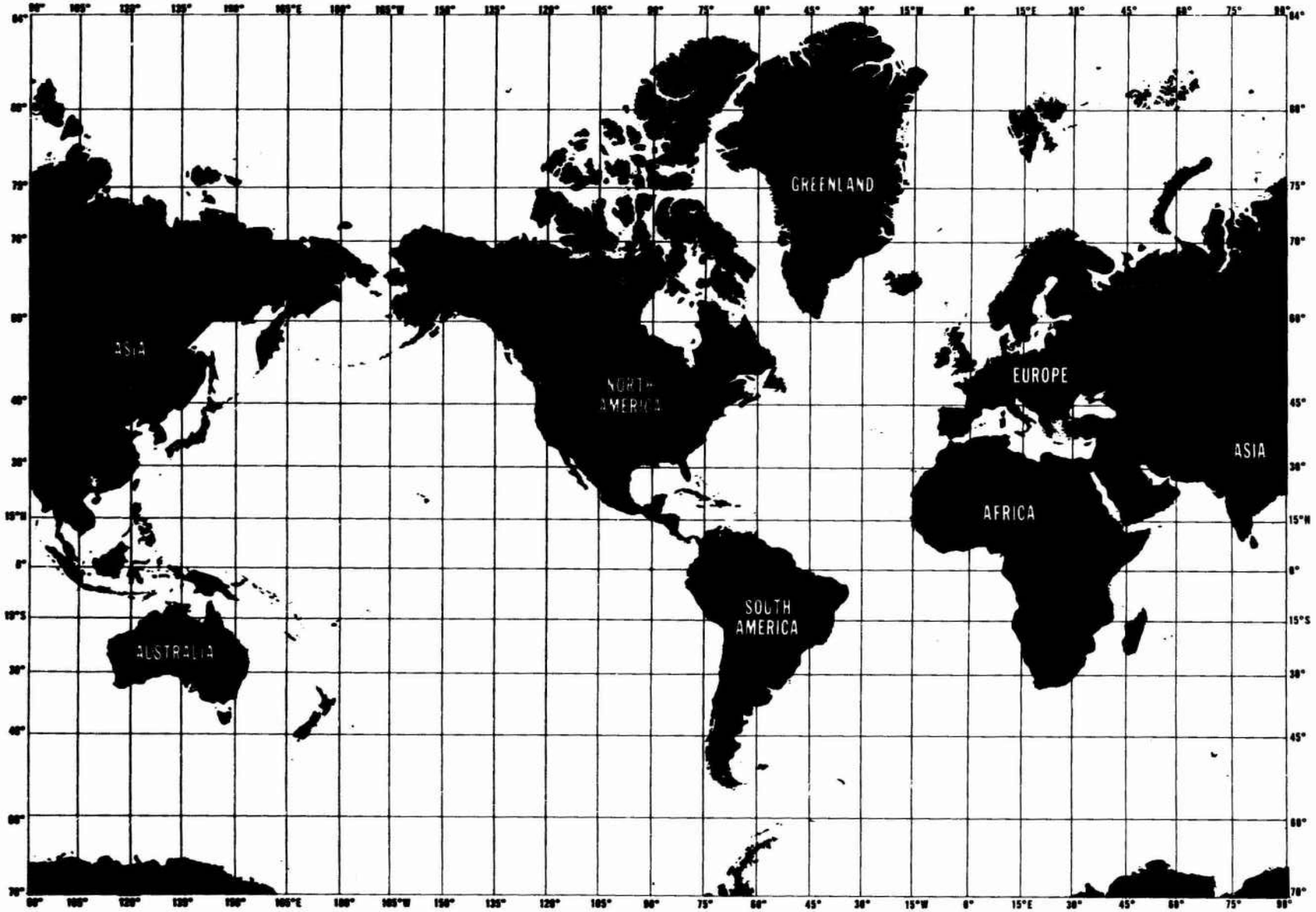
GREENLAND
ASIA
NORTH AMERICA
EUROPE
ASIA
AFRICA
SOUTH AMERICA
AUSTRALIA

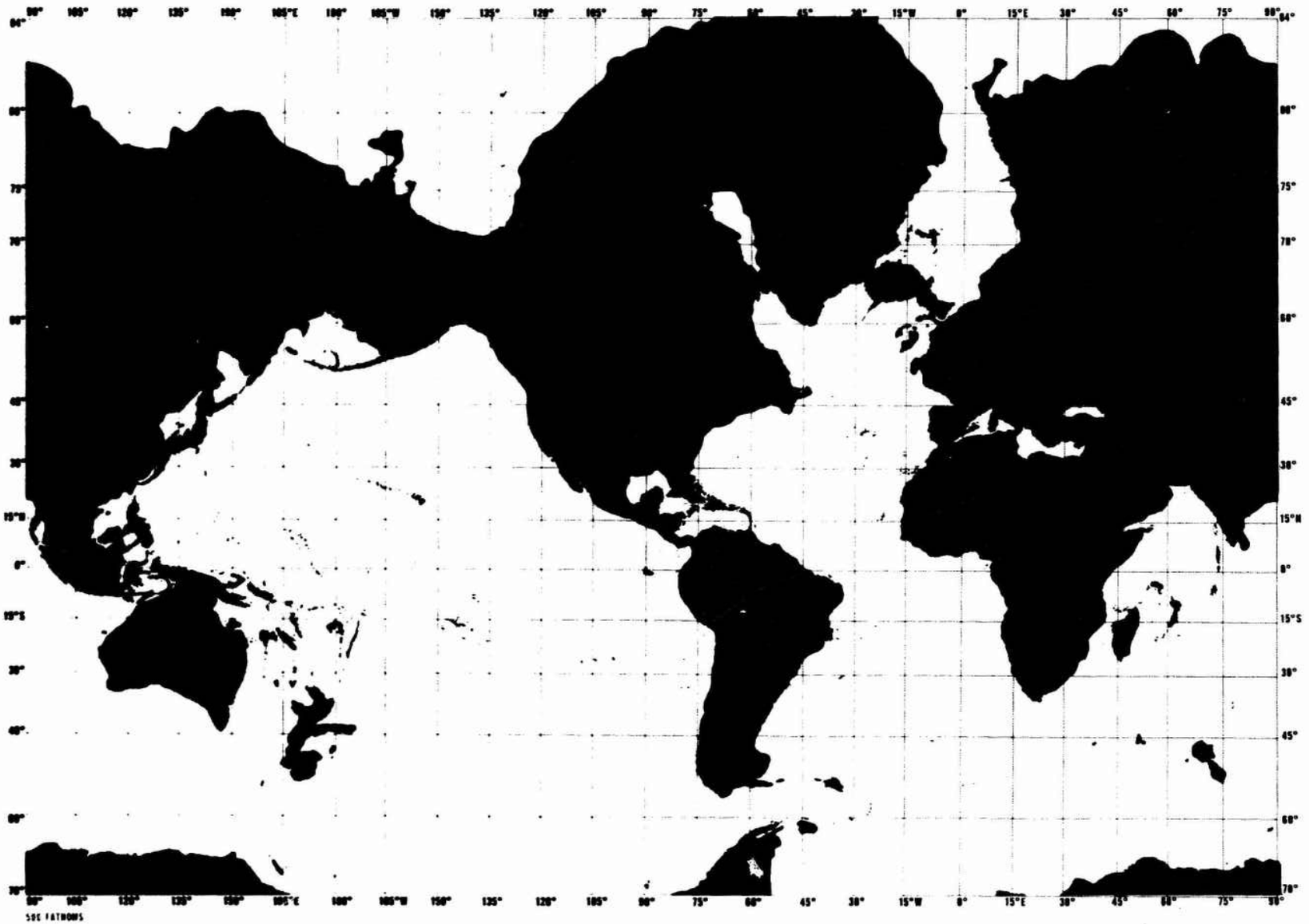
500 FATHOMS

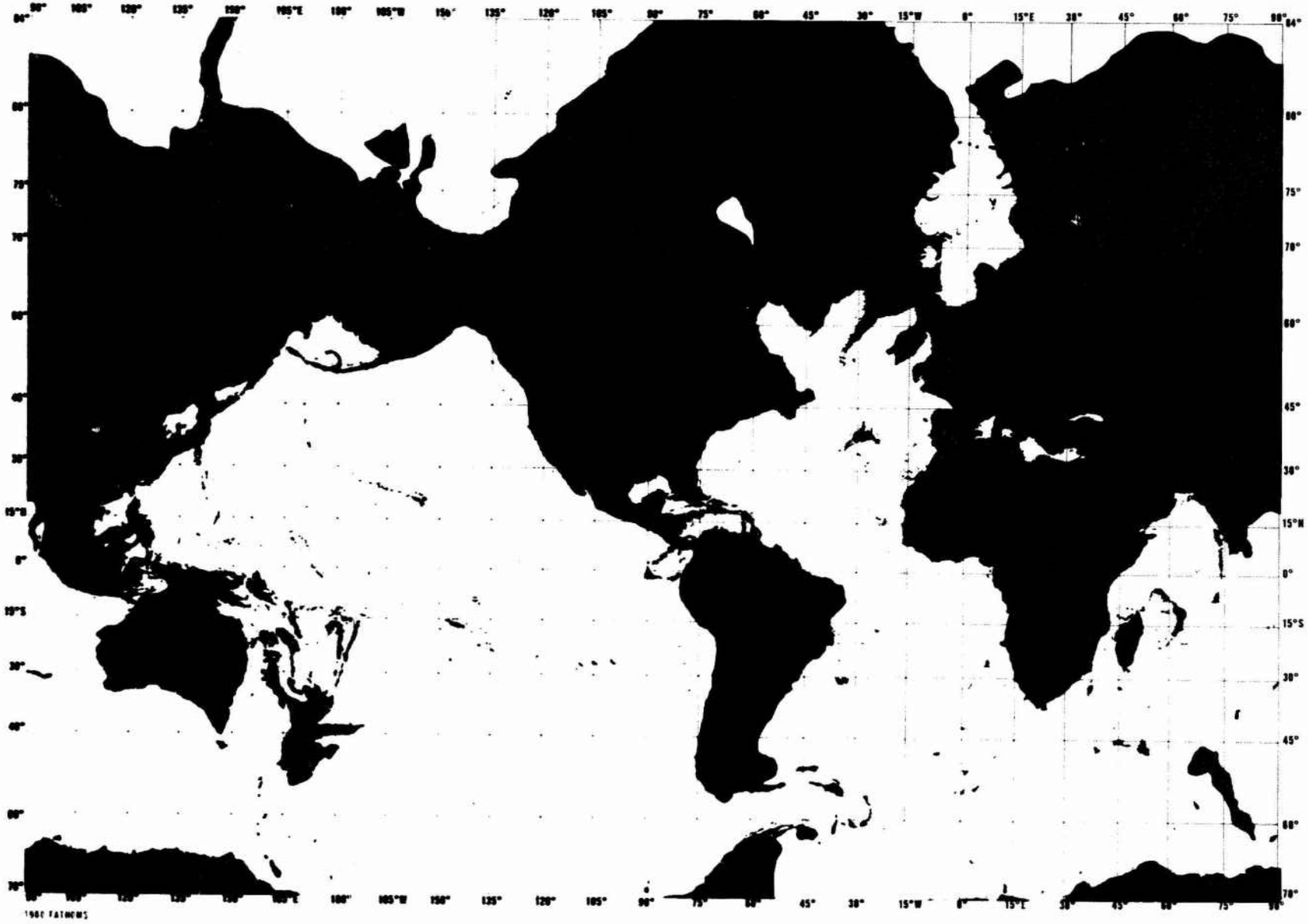
1960 FATHOMS

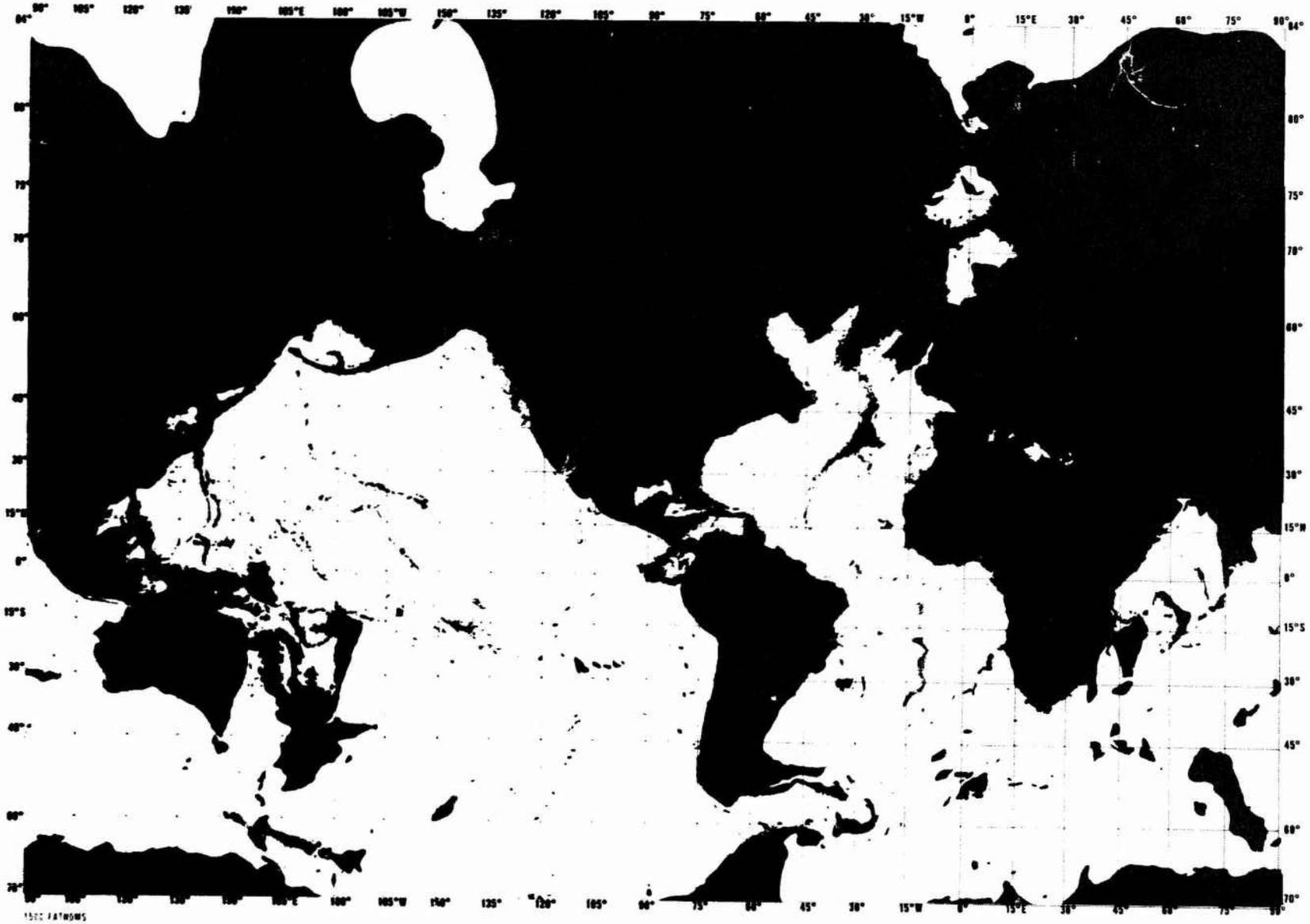
1500 FATHOMS

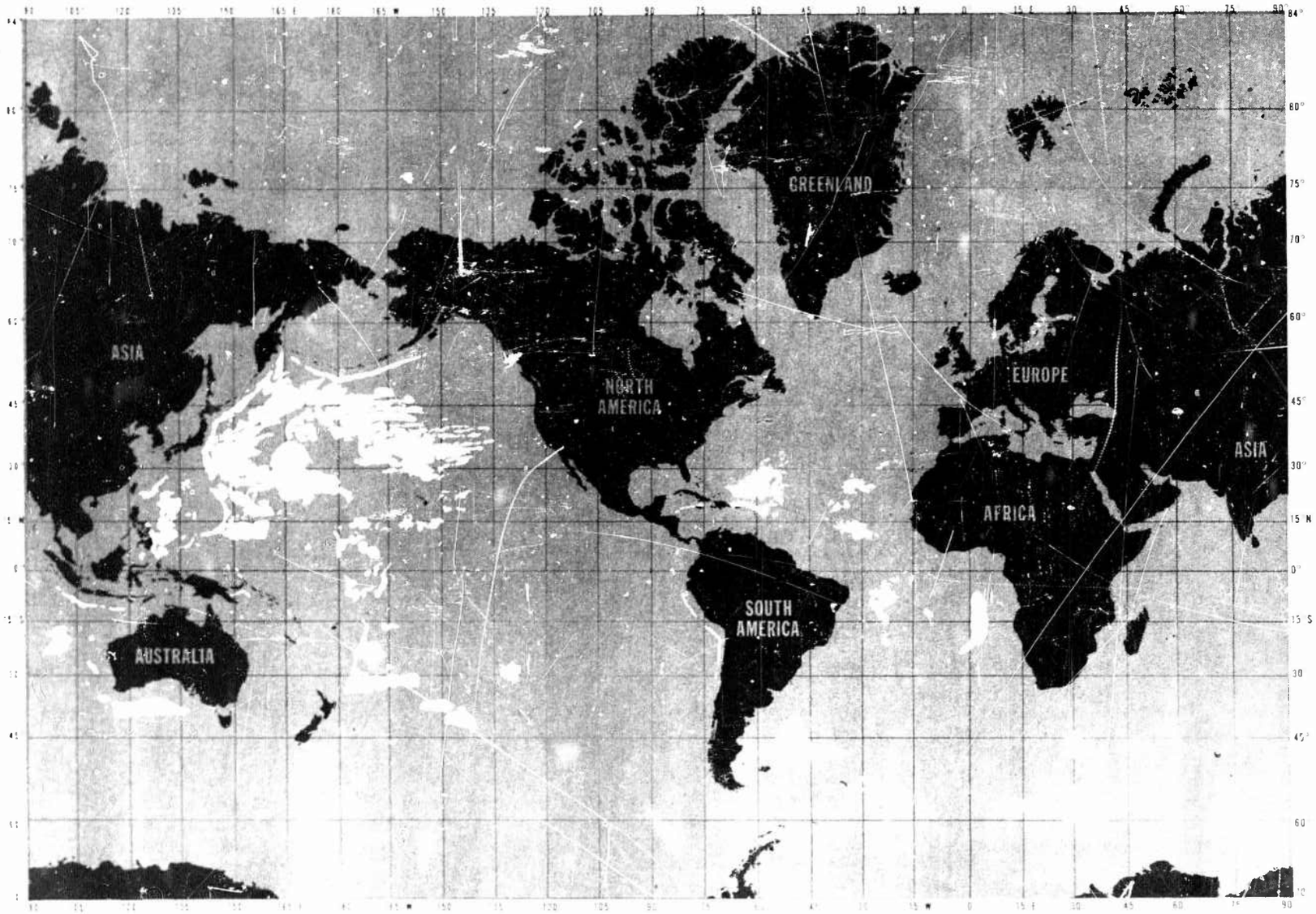
GREENLAND
ASIA
NORTH AMERICA
EUROPE
ASIA
AFRICA
SOUTH AMERICA
AUSTRALIA

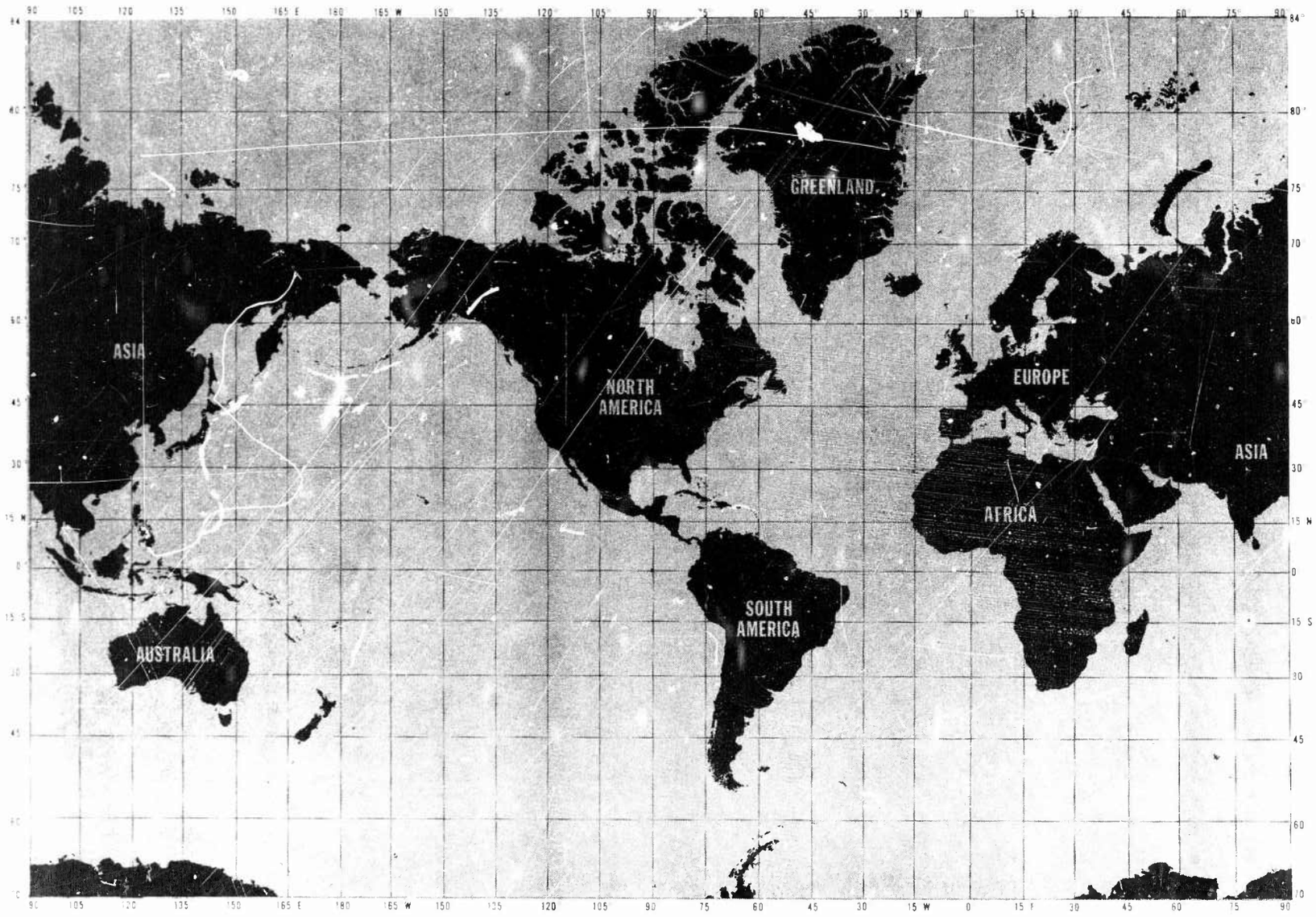
GREENLAND
ASIA
NORTH AMERICA
EUROPE
ASIA
AFRICA
SOUTH AMERICA
AUSTRALIA

UNCLASSIFIED
Security Classification

DOCUMENT CONTROL DATA - R&D

(Security classification of title, body of abstract and indexing annotation must be entered when the overall report is classified)

1. ORIGINATING ACTIVITY *(Corporate author)* Navy Electronics Lab., San Diego, Calif. 92152	2a. REPORT SECURITY CLASSIFICATION UNCLASSIFIED 2b. GROUP NONE

3. REPORT TITLE

SINGLE-DEPTH CHARTS OF THE WORLD'S OCEAN BASINS AT DEPTHS TO 3500 FATHOMS

4. DESCRIPTIVE NOTES *(Type of report and inclusive dates)*

Research and Development, November 1963 to November 1964

5. AUTHOR(S) *(Last name, first name, initial)*

Anderson, E. R.

6. REPORT DATE 10 December 1964	7a. TOTAL NO. OF PAGES 81	7b. NO. OF REFS None
8a. CONTRACT OR GRANT NO. SR 004 03 01, Task 0586 b. PROJECT NO. (NEL L40551) c. d.	9a. ORIGINATOR'S REPORT NUMBER(S) 1252 9b. OTHER REPORT NO(S) *(Any other numbers that may be assigned this report)*	

10. AVAILABILITY/LIMITATION NOTICES

Qualified requesters may obtain copies of this report from DDC.

11. SUPPLEMENTARY NOTES	12. SPONSORING MILITARY ACTIVITY Bureau of Ships, Department of the Navy, Washington, D. C. 20360

13. ABSTRACT

The following separate packages of charts are available:

Set 1 -- Ocean basins by region plus composite world charts, 8 by 10½ inches

Set 2 -- Ocean basins by region, 17 by 22 inches, for use in plotting; plus composite world charts, 22 by 34 inches, for wall mounting

Set 3 -- World charts only, 22 by 34 inches, for wall mounting

DD FORM 1 JAN 64 1473 0101-807-6800

UNCLASSIFIED
Security Classification

Security Classification

14. KEY WORDS	LINK A ROLE	LINK A WT	LINK B ROLE	LINK B WT	LINK C ROLE	LINK C WT
Oceanographical charts						
Ocean bottom - Maps						

INSTRUCTIONS

1. ORIGINATING ACTIVITY: Enter the name and address of the contractor, subcontractor, grantee, Department of Defense activity or other organization *(corporate author)* issuing the report.

2a. REPORT SECURITY CLASSIFICATION: Enter the overall security classification of the report. Indicate whether "Restricted Data" is included. Marking is to be in accordance with appropriate security regulations.

2b. GROUP: Automatic downgrading is specified in DoD Directive 5200.10 and Armed Forces Industrial Manual. Enter the group number. Also, when applicable, show that optional markings have been used for Group 3 and Group 4 as authorized.

3. REPORT TITLE: Enter the complete report title in all capital letters. Titles in all cases should be unclassified. If a meaningful title cannot be selected without classification, show title classification in all capitals in parenthesis immediately following the title.

4. DESCRIPTIVE NOTES: If appropriate, enter the type of report, e.g., interim, progress, summary, annual, or final. Give the inclusive dates when a specific reporting period is covered.

5. AUTHOR(S): Enter the name(s) of author(s) as shown on or in the report. Enter last name, first name, middle initial. If military, show rank and branch of service. The name of the principal author is an absolute minimum requirement.

6. REPORT DATE: Enter the date of the report as day, month, year; or month, year. If more than one date appears on the report, use date of publication.

7a. TOTAL NUMBER OF PAGES: The total page count should follow normal pagination procedures, i.e., enter the number of pages containing information.

7b. NUMBER OF REFERENCES: Enter the total number of references cited in the report.

8a. CONTRACT OR GRANT NUMBER: If appropriate, enter the applicable number of the contract or grant under which the report was written.

8b, 8c, & 8d. PROJECT NUMBER: Enter the appropriate military department identification, such as project number, subproject number, system numbers, task number, etc.

9a. ORIGINATOR'S REPORT NUMBER(S): Enter the official report number by which the document will be identified and controlled by the originating activity. This number must be unique to this report.

9b. OTHER REPORT NUMBER(S): If the report has been assigned any other report numbers *(either by the originator or by the sponsor)*, also enter this number(s).

10. AVAILABILITY/LIMITATION NOTICES: Enter any limitations on further dissemination of the report, other than those imposed by security classification, using standard statements such as:

(1) "Qualified requesters may obtain copies of this report from DDC."

(2) "Foreign announcement and dissemination of this report by DDC is not authorized."

(3) "U. S. Government agencies may obtain copies of this report directly from DDC. Other qualified DDC users shall request through _____."

(4) "U. S. military agencies may obtain copies of this report directly from DDC. Other qualified users shall request through _____."

(5) "All distribution of this report is controlled. Qualified DDC users shall request through _____."

If the report has been furnished to the Office of Technical Services, Department of Commerce, for sale to the public, indicate this fact and enter the price, if known.

11. SUPPLEMENTARY NOTES: Use for additional explanatory notes.

12. SPONSORING MILITARY ACTIVITY: Enter the name of the departmental project office or laboratory sponsoring *(paying for)* the research and development. Include address.

13. ABSTRACT: Enter an abstract giving a brief and factual summary of the document indicative of the report, even though it may also appear elsewhere in the body of the technical report. If additional space is required, a continuation sheet shall be attached.

It is highly desirable that the abstract of classified reports be unclassified. Each paragraph of the abstract shall end with an indication of the military security classification of the information in the paragraph, represented as *(TS)*, *(S)*, *(C)*, or *(U)*.

There is no limitation on the length of the abstract. However, the suggested length is from 150 to 225 words.

14. KEY WORDS: Key words are technically meaningful terms or short phrases that characterize a report and may be used as index entries for cataloging the report. Key words must be selected so that no security classification is required. Identifiers, such as equipment model designation, trade name, military project code name, geographic location, may be used as key words but will be followed by an indication of technical context. The assignment of links, roles, and weights is optional.

UNCLASSIFIED

Security Classification

Navy Electronics Lab., San Diego, Calif.
Report 1252

SINGLE-DEPTH CHARTS OF THE WORLD'S OCEAN BASINS AT DEPTHS TO 3500 FATHOMS, by E. R. Anderson, 10 Dec 64.

UNCLASSIFIED

The following separate packages of charts are available:

Set 1 -- Ocean basins by region plus composite world charts, 8 by 10½ inches
Set 2 -- Ocean basins by region, 17 by 22 inches, for use in plotting; plus composite world charts, 22 by 34 inches, for wall mounting
Set 3 -- World charts only, 22 by 34 inches, for wall mounting

1. Ocean bottom - Maps
2. Oceanographical charts

I. Anderson, E. R.

SR 004 03 01, Task 0586
(NEL L40551)

This card is UNCLASSIFIED

Navy Electronics Lab., San Diego, Calif.
Report 1252

SINGLE-DEPTH CHARTS OF THE WORLD'S OCEAN BASINS AT DEPTHS TO 3500 FATHOMS, by E. R. Anderson, 10 Dec 64.

UNCLASSIFIED

The following separate packages of charts are available:

Set 1 -- Ocean basins by region plus composite world charts, 8 by 10½ inches
Set 2 -- Ocean basins by region, 17 by 22 inches, for use in plotting; plus composite world charts, 22 by 34 inches, for wall mounting
Set 3 -- World charts only, 22 by 34 inches, for wall mounting

1. Ocean bottom - Maps
2. Oceanographical charts

I. Anderson, E. R.

SR 004 03 01, Task 0586
(NEL L40551)

This card is UNCLASSIFIED

Navy Electronics Lab., San Diego, Calif.
Report 1252

SINGLE-DEPTH CHARTS OF THE WORLD'S OCEAN BASINS AT DEPTHS TO 3500 FATHOMS, by E. R. Anderson, 10 Dec 64.

UNCLASSIFIED

The following separate packages of charts are available:

Set 1 -- Ocean basins by region plus composite world charts, 8 by 10½ inches
Set 2 -- Ocean basins by region, 17 by 22 inches, for use in plotting; plus composite world charts, 22 by 34 inches, for wall mounting
Set 3 -- World charts only, 22 by 34 inches, for wall mounting

1. Ocean bottom - Maps
2. Oceanographical charts

I. Anderson, E. R.

SR 004 03 01, Task 0586
(NEL L40551)

This card is UNCLASSIFIED

Navy Electronics Lab., San Diego, Calif.
Report 1252

SINGLE-DEPTH CHARTS OF THE WORLD'S OCEAN BASINS AT DEPTHS TO 3500 FATHOMS, by E. R. Anderson, 10 Dec 64.

UNCLASSIFIED

The following separate packages of charts are available:

Set 1 -- Ocean basins by region plus composite world charts, 8 by 10½ inches
Set 2 -- Ocean basins by region, 17 by 22 inches, for use in plotting; plus composite world charts, 22 by 34 inches, for wall mounting
Set 3 -- World charts only, 22 by 34 inches, for wall mounting

1. Ocean bottom - Maps
2. Oceanographical charts

I. Anderson, E. R.

SR 004 03 01, Task 0586
(NEL L40551)

This card is UNCLASSIFIED