rmed Services Technical Information Agency

Because of our limited supply, you are requested to return this copy WHEN IT HAS SERVED YOUR PURPOSE so that it may be made available to other requesters. Your cooperation will be appreciated.

AD 29426

NOTICE: WHEN GOVERNMENT OR OTHER DRAWINGS, SPECIFICATIONS OR OTHER DATA ARE USED FOR ANY PURPOSE OTHER THAN IN CONNECTION WITH A DEFINITELY RELATED GOVERNMENT PROCUREMENT OPERATION, THE U. S. GOVERNMENT THEREBY INCURS NO RESPONSIBILITY, NOR ANY OBLIGATION WHATSOEVER; AND THE FACT THAT THE GOVERNMENT MAY HAVE FORMULATED, FURNISHED, OR IN ANY WAY SUPPLIED THE SAID DRAWINGS, SPECIFICATIONS, OR OTHER DATA IS NOT TO BE REGARDED BY IMPLICATION OR OTHERWISE AS IN ANY MANNER LICENSING THE HOLDER OR ANY OTHER PERSON OR CORPORATION, OR CONVEYING ANY RIGHTS OR PERMISSION TO MANUFACTURE, USE OR SELL ANY PATENTED INVENTION THAT MAY IN ANY WAY BE RELATED THERETO.

Reproduced by

DOCUMENT SERVICE CENTER

KNOTT BUILDING, DAYTON, 2, OHIO

UNCLASSIFIED

Best
Available
Copy

O. N. R. - Geophysical

AD No. 29 426
ASTIA FILE COPY

General Mills, Inc.

Mechanical Division

ENGINEERING RESEARCH & DEVELOPMENT DEPARTMENT

2003 EAST HENNEPIN AVENUE
MINNEAPOLIS 13, MINN.

8268 MD

Reproduced

FROM LOW CONTRAST COPY.

GENERAL MILLS, INC.
Mechanical Division
Engineering Research & Development Department
Minneapolis, Minn.

DATA ON THE USE OF CONSTANT LEVEL BALLOONS TO MEASURE THE HORIZONTAL MOTION IN THE ATMOSPHERE

Report No. 1164
5 January 1953

Prepared by: C. B. Moore
J. R. Smith
A. Gaalsvik

Acknowledgement: The work described herein was carried out, in part, under Contract N6onr-25209 with the Office of Naval Research.

DATA ON THE USE OF CONSTANT LEVEL BALLOONS

TO MEASURE THE HORIZONTAL MOTION IN THE ATMOSPHERE.

SUMMARY

In the course of Navy-sponsored investigations of cosmic rays and other atmospheric phenomena, the authors at General Mills, Inc. have made many constant level balloon flights on the standard meteorological surface of 300 mb (nominally 30,000 feet). The tracks of these flights are of general meteorological interest, as they are believed to delineate the actual trajectory of an equivalent mass of air travelling on a constant pressure surface. Some of the original flight data are presented for the information of other investigators of air motions, to illustrate the application of constant level balloons to meteorological problems, particularly atmospheric diffusion and the variability of the wind. Suggestions are made of the significance of the data presented, and further experiments are proposed which might result in a better understanding of the mechanisms of air motion. Possible applications of constant level balloons in routine observations to obtain representative measurements of wind velocity are set forth.

INTRODUCTION

The determination of air trajectories is an essential quantity needed in modern meteorology. No forecaster can expect great success without a knowledge of the area of origin of tomorrow's weather, as the weather of tomorrow is in a large part determined by the atmospheric conditions of today, at points upwind. Presently, meteorologists attempt to determine air flow by the application of hydrodynamics to upper air data observed simultaneously over a large region. Using the instantaneous observations of wind and pressure fields, efforts are made to determine the air flow by the integration of all these data with time. However, the integrated trajectories thus obtained do <u>not</u> provide a satisfactory picture of the motion of the air.

The fundamental reasons for this appear to be the non-representativeness of the present upper air observations and the difficulty of obtaining a sufficiently accurate model of the atmosphere which is simple enough to be worked with.

The wind observations determined by use of ascending sounding balloons in the weather services appear to be not sufficiently representative of the true air motion at any one level for at least three reasons:

1. Eddy motions, superimposed on the field of translation, introducing dispersions and variability into the instantaneous observations. This effect when coupled with the short sampling time of rawin observations, results in wind measurement distributed about the representative air translation value.

2. Inherent limits of accuracy of the older wind measuring systems, such as pibals and rawins, obtained from the SCR658. However, a study by Rapp ( ) shows that the winds measured by newer military systems have a greater precision than is afforded by the wind variability over time and space.

3. Non-synopticity of winds. This arises from operational considerations whereby the wind observations may depart from simultaneity at various stations by an hour or more (Gabriel & Belucci).

The combined effect of the limiting factors listed has caused one observer to conclude that a wind report of 30 knots from 270° must be considered as possibly indicating a true wind somewhere between 21 and 40 knots blowing from between 240 to 300° (Machta). With such lack of precision, meteorologists frequently disregard the reported wind when analyzing upper level charts and computing trajectories.

Lacking trustworthiness and direct wind observations, the "geostrophic" wind derived from pressure observations is widely used in dynamic meteorology. This "wind" in its simple form is derived from the horizontal pressure gradient by means of the following relation and assumption:

$$\text{Geostrophic velocity} = \frac{\text{pressure gradient}}{\text{air density x coriolis force}}$$

The coriolis force (λ) is a function of the earth's rotation (ω)

and the latitude (ϕ) of the air parcel. ($\lambda = 2\omega \sin \phi$)

$$\text{hence V geostrophic} = \frac{\partial p}{\partial h}\left(\frac{1}{\rho\lambda}\right)$$

The assumptions used in this relation are:

a. The vertical velocity of the air parcel is negligible.

b. No frictional stresses exist.

c. The isobars are straight, parallel and the wind blows parallel to them at constant velocity, i.e. the accelerations are zero.

Obviously these assumptions cannot be met in operational meteorology. Therefore, a wind so estimated will be defective according to the deviations from the assumption.

In addition, in the measurement of the pressure gradient itself lies possible sources of error due to the necessarily inexpensive construction of the radiosonde instruments as well as the systematic and operational errors in measuring atmospheric pressure and temperature. The errors permitted in a radiosonde measurement of pressure may exceed 4 mb. These errors in pressure measurements on the 300 mb surface at two different stations may cause a wind error of 8 mb at 300 mb $\sim$ 600 feet 2 sta 300 miles apart cross isobar with Δh for 300 mb level = 600 ft. Geo wind = 75 knots $\Delta h = 0 \Rightarrow$ geo wind = 0 $\therefore$ 100% wind error.

In view of this, it appears that a trajectory which is obtained by a forecaster using non-representative data smoothed subjectively and integrated, using non-valid assumptions <u>cannot</u> be expected to define the air flow accurately.

Needed, therefore, is some way of naturally integrating these transient effects into a simpler overall picture of atmospheric motion. Trajectories obtained from constant level balloons have been suggested as one fundamental approach.

STUDIES WITH CONSTANT LEVEL BALLOONS

In an effort to study geostrophic departures, Durst made use of "constant level" rubber balloons in 1943 and 1944. The experiments were of great interest despite the fact that the balloons did not remain aloft very long and were not well stabilized on a constant pressure level (variations of 25 mb over one-half hour intervals are reported).

More recently, the development of instrumented constant level plastic balloons has been reported by Spilhaus ( ). Significant trajectory data have now been obtained from these balloons both by New York University and General Mills investigations. Three sets of experiments involving air trajectories are described here.

In the first of these, actual balloon trajectories are compared with the "hindcast" trajectories computed from conventional upper air data. In the second and third studies, the separation of multiple constant level flights made simultaneously and sequentially is described to suggest the order of magnitude of eddy motion encountered by the balloons in flight.

TRAJECTORIES COMPARED WITH FORECASTS

A large number of constant level balloon flights were made by the authors during the summer of 1951. The balloons were normally spheres, 25 feet in diameter, instrumented to float on the 300 mb pressure surface. Launchings were made from Hill Air Force Base, Ogden, Utah, and balloons were tracked by aircraft over constant level trajectories averaging about 1000 miles. Attempts were made to forecast the impact point of the balloons at the end of their flight. The forecasts of trajectories and impacts were made before the balloons were launched to insure complete honesty in the predictions. Such flights were carried out repeatedly using multiple forecasters and standardized procedures to minimize subjectivity. Although it was found that better forecasts could be made under certain selected weather situations and that some proficiency improved the forecasts, the accuracy which could be obtained under the best conditions was limited. Average errors in the prediction of the impact point of about 23% of the total range were experienced under all weather situations for which balloons were flown. Under conditions selected by the forecaster as optimum, this error could not be reduced below 18% of the distance travelled.

It was recognized that operational degradation would reduce the effectiveness of the forecasts whenever the time of launching, rate of rise, floating altitude or flight duration were different from those assumed by the forecaster. In addition, errors in the basic forecast of the pressure and wind fields to be encountered during flight would affect the accuracy of the trajectory forecast. A third cause for failure to make a good trajectory forecast would be the possible falseness of the assumption that the horizontal motion of the balloon is controlled by the air with which it is surrounded.

In an attempt to separate these variables, a study was made of 20 flights selected for good mechanical behavior, i.e. adherence to the 300 mb level and extension of an average length of 1000 miles. An independent forecaster, Dr. Homer Mantis of the University of Minnesota, compared the trajectories of these flights, using "hindcast" trajectories made from the in-flight winds and pressure fields as reported by the U. S. Weather Bureau stations during the flight period. Consideration was given to the exact launching time, ascent vector, floating altitude, and flight duration. For these 20 flights of an average 1000 miles length, the average error in the end point was 20% of the total flight length. This surprisingly large "hindcast" error amounts to about 80% of the original forecast error and strongly suggests that either (1) the balloon held on a constant pressure surface does not move with the horizontal wind at that surface, or (2) the field of motion as it is presently described is far more inadequate than previously believed.

EFFECTS OF EDDY DIFFUSION

If the balloons do not move with the wind at their level, is it because no representative wind exists? It has been postulated that air motion is such a complex of eddies that conceivably a large number of trajectories might be obtained in a single given situation. To test this assumption, simultaneous multiple constant level balloon flights were made. They have been studied by Mantis and Gaalswyk and the pertinent conclusions are quoted below.

"The effects of eddy motion appear in the equations of motion as eddy stresses, and therefore depend on the definition of the average large scale flow. In a sense, conventional synoptic analysis represents a large scale flow which is averaged over the space between the reporting stations. The trajectory of a single balloon, therefore, should consist of a component due to the large scale motion and a component due to the eddy motions. A random distribution of eddy motions would have the effect of diverting a single balloon from the large scale flow or causing the diffusion of a cluster of balloons. The magnitude of this effect is not known; estimates vary by as much as several orders of magnitude. In past experiments on the diffusion of balloon clusters or other tracers, it appears that the effect of eddy motions is frequently obscured by the effect of the vertical shear on the motion of tracing elements at slightly different altitudes.

"The results of a limited number of simultaneous multiple constant level balloons made by General Mills therefore offer unique opportunities for the examination of the diffusion effects. On three occasions, it is possible to isolate the effects of eddy diffusion by multiple flights in which a minimum difference in balloon altitude was maintained during the flights. In the flights 557-558, 566-567-568, and 561-562, the maintenance of altitude was within $\pm$ 150 ft. ($\pm$ 2 mb) of the desired control altitude for each balloon. The only exception occurred on flight 566

which was off by 300 feet for a short time. The results of these flights are given in the following table:

Flights compared	Distance of flight under comparison Miles	Duration of flt. under comparison Hrs.	Distance balloons were apart Mi.	Balloon separation as % of distance %	Across-track variation of trajectory
557-558	750	14.5	11	1.3	
561-562	1000	18.0	14	1.8	
566-567	1200	20.2	1	.08	1
566-567	1200	20.2	5	.4	1
567-568	1200	20.2	5	.4	1

"The consistence of these results seems to definitely establish the order of magnitude of the effect of eddy diffusion. This effect is certainly negligible as a factor in the accuracy of trajectory construction."

A few other multiple flights have been made where the balloons have been separated in time or altitude. Flights 564-565 travelled 1640 miles in 27.2 hours, one at an average altitude of 32,000, the other at 29,500. At the termination of the flight, the balloons were 18 miles apart with a cross track separation of the trajectories of only 7 miles.

Flights 576-577 were launched 51 minutes apart. Flight 576 floated at an average altitude of 30,500; flight 577 floated at about 31,000 ft. At the end of 31 hours, the balloons had travelled about 1200 miles and were 44 miles apart with a 17 mile separation between their trajectories (apparently due to change of the pressure field).

Similar experiments were made to show the effect of separating trajectories in time. In each case, a regular progression of the trajectories was observed and a general adherence to the synoptic track as reported by standard observations was noted, although the balloon trajectories could not be predicted persistently nor made to conform rigorously to the computed in-flight trajectories.

From this study, one may conclude that a representative trajectory of some sort can be obtained by constant level balloons. If this is truly the large-scale air motion which is represented, the instantaneous field of motion in the upper air is being misrepresented by 20% with present observation techniques.

PILLOW BALLOONS

In other efforts to trace air parcels inexpensively, small constant volume balloons were devised at General Mills. These balloons, because of their square shape arising from their construction, have been labelled 'pillow balloons'. Many mass flights of these balloons have been made in which 50 or more balloons were launched simultaneously. It appears that these balloons do not maintain a long constant level flight, except under special operating conditions. The recoveries of these balloons show that they fall out along a line which frequently has been no wider than ten miles for a mean range of 600 miles. The data on these flights are also given in the attached exhibits.

Two such inexpensive, uninstrumented balloons launched from Minneapolis, have been returned from Ireland, illustrating the trajectory tracing potential possible for inexpensive constant volume balloons.

CONCLUSION

From the controlled altitude flights, and the pillow balloon data given in the exhibits, it appears that a meaningful and representative measurement of horizontal wind velocities might be made using a constant level balloon principle. From the repeatability of the wind measurements made from trajectory balloons, it appears that the small scale variability of the wind may give non-representative values for short term wind observations. The use of a small, inexpensive, constant-level balloon on standard surfaces to complement wind measurements by sounding balloons should integrate out the variability of effects and permit better delineation of the flow of the air.

To use these constant level balloons meaningfully, it will be necessary to determine the minimum constant level flight duration feasible which will smooth out the effects of superimposed eddy motion and to permit the direct observation of a wind good enough for determinations of atmospheric accelerations as well as the representative air velocity. This problem has been considered by Durst, Machta and Mantis and some definitive experiments are being planned. It appears, however, that 30 minute observations of the displacement of a constant level balloon will yield a much more representative wind measurement than the present two-minute, sounding balloon observations.

Direct observation of balloon trajectories should be a valuable forecast tool, particularly for tropical meteorology. By this method, fields of divergence or convergence might be directly observed and studied rather than inferred by the existing weather and measurement of the pressure gradients in those latitudes.

The tracking of constant level balloons to obtain air trajectories at great ranges from otherwise inaccessible areas may be another use and extension of this technique for meteorological problems. Such a use is being contemplated by the Naval Research Laboratory in the transosonde project to obtain wind and trajectory data from over the Central Pacific.

Consideration should also be given to the direct observation of trajectories as a routine weather observation tool complementing existing techniques.

DEFINITIVE EXPERIMENTS WHICH ARE NEEDED

1. Repeated, simultaneous observations of the variability of the wind, made by launching small meteorological constant level balloons at intervals, comparing the wind attained for each two minute period with an average from a 30 minute displacement. These data should in turn be compared with:

   a. synoptic rawin soundings,

   b. the constant level wind measured by similar units located across wind at distances of 1, 10, and perhaps 100 miles,

   c. the wind measured by the same stations on any constant level balloons 30 and 60 minutes later.

2. Nationwide wind observations on a standard surface by one hour flights of small constant level balloons from the U. S. Weather Bureau rawin stations synoptic with the standard rawin soundings.

3. Establishment of a tracking net for larger constant level balloons in the tropics and the making of simultaneous flights to observe directly the atmospheric convergence and divergence particularly around hurricane time.

REFERENCES

Rapp, R. R. "The Effect of Variability and Instrument Error on Measurements in the Free Atmosphere". Meteorological Papers Vol. 2 #1, New York University, June 1952.

Gabriel, J. E. and Bellucci, R. "Time Variation of Winds Aloft" Journal of Meteorology, Vol. 5 #6, Dec. 1951, PP 422-423.

Perkins, D. T. "The Response of Balloons to the Wind", Bulletin, American Meteorological Society, Vol. 33 #4, April 1952.

Machta, Lester, Private Communication.

Spilhaus, A. F., Schneider, C. S., and Moore, C. B. "Controlled Altitude Free Balloons", Journal Meteorology, Vol. 5 #4, August 1945, pp. 130-137.

Brier, Glenn W., "The Statistical Theory of Turbulence and the Problem of Diffusion in the Atmosphere", Journal of Meteorology, Vol. 7 #4, August 1950, pp 283-290.

Mantis, H. T. "Development of Methods for Forecasting Balloon Trajectories" Final Report, Trajectory Forecasting Project, University of Minnesota, 31 March 1952.

Gaalswyk, Arie, "Balloon Trajectory Forecasting, Part I, Report 1072" General Mills Aeronautical Research Laboratories, 21 March 1952.

Durst, C. S., and Gilbert, G. H., "Constant Height Balloons: Calculation of Geostrophic Departures" Qtly. Journal of Royal Met. Soc., 76 327:75-86 January 1950.

Durst, C. S., and Davis, N. E. "Accuracy of Geostrophic Trajectories", Met. Research Committee (London), MRP 574, August 1950.

Wexler, Harry, "The Great Smoke Pall, September 24-30, 1950" Weatherwise, Vol. 3 #6, December 1950.

Sutton, O. G., "Atmosphere Turbulence and Diffusion" Compendium of Meteorology, American Meteorological Society, 1951.

Smith, J. R. "High Altitude Balloon Trajectory Study" Technical Reports 121.01-121.05, Research Division, New York University 1949-1950.

Spilhaus, A. F., "Proposed Weather Services Utilization of Constant Level Balloons to Measure Trajectory Segments" Private Communication.

Four twenty-five foot diameter balloons being inflated for a simultaneous launching. These balloons carrying a 160 pound payload, will float on the 300 millibar surface where they will be used to study atmospheric divergence.



General Mills Aeronautical Research Laboratory, Minneapolis, Minn.

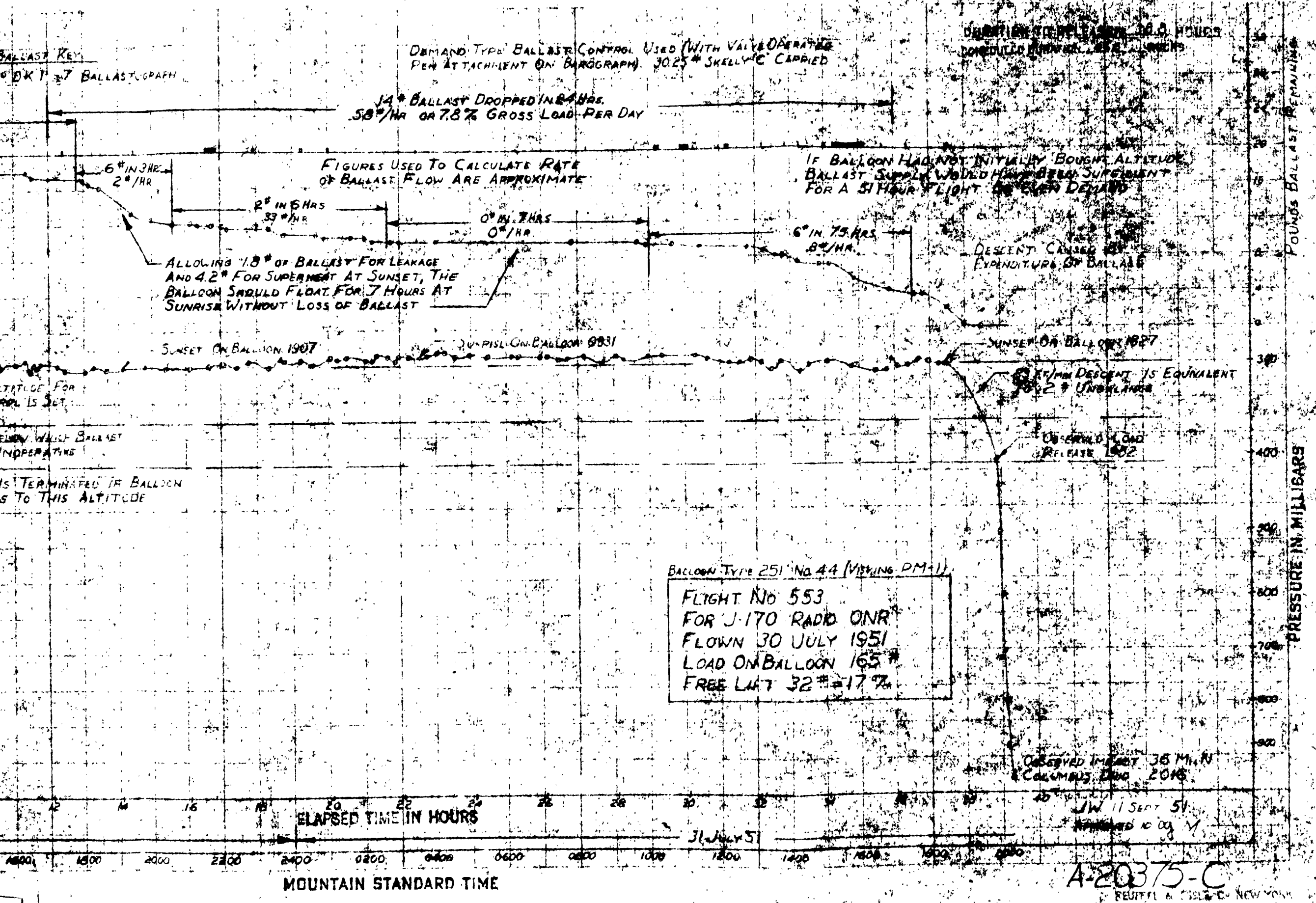

General Mills Aeronautical Research Laboratory, Minneapolis, Minn.

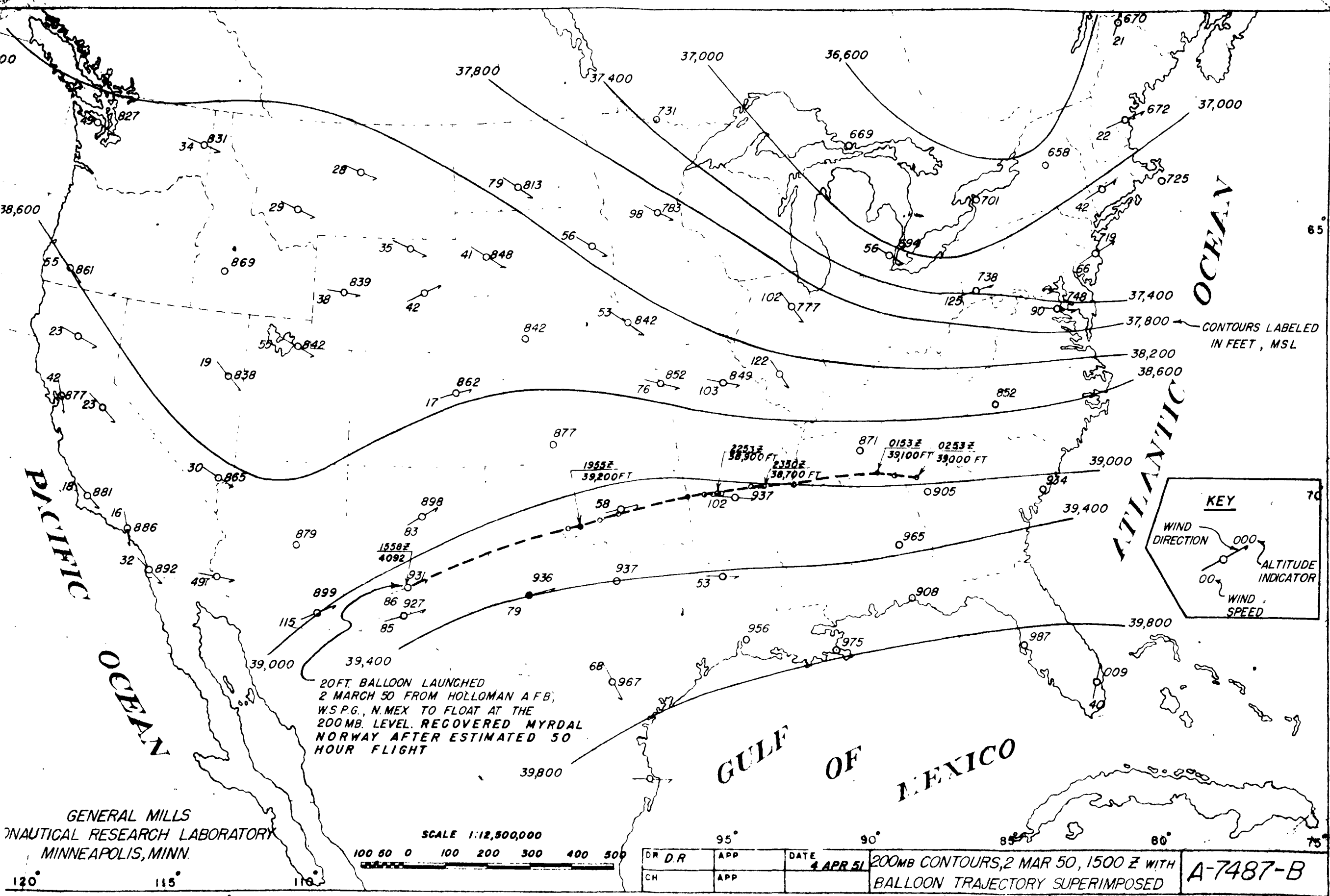
37,800
37,400
37,000
36,600
38,600
37,000
37,400
37,800
38,200
38,600
39,000
39,400
39,800
CONTOURS LABELED IN FEET, MSL
PACIFIC OCEAN
ATLANTIC OCEAN
GULF OF MEXICO
KEY
WIND DIRECTION
000
00
ALTITUDE INDICATOR
WIND SPEED
1955Z 39,200FT
2253Z 38,900FT
2350Z 38,700FT
0153Z 39,100FT
0253Z 39,000FT
1558Z 4092
20FT. BALLOON LAUNCHED 2 MARCH 50 FROM HOLLOMAN A.F.B., W.S.P.G., N.MEX TO FLOAT AT THE 200MB. LEVEL. RECOVERED MYRDAL NORWAY AFTER ESTIMATED 50 HOUR FLIGHT
SCALE 1:12,500,000
100 50 0 100 200 300 400 500
GENERAL MILLS
AERONAUTICAL RESEARCH LABORATORY
MINNEAPOLIS, MINN.
DR D.R
CH
APP
APP
DATE 4 APR 51
200MB CONTOURS, 2 MAR 50, 1500 Z WITH BALLOON TRAJECTORY SUPERIMPOSED
A-7487-B

DATA ON CONTROLLED
ALTITUDE FLIGHTS

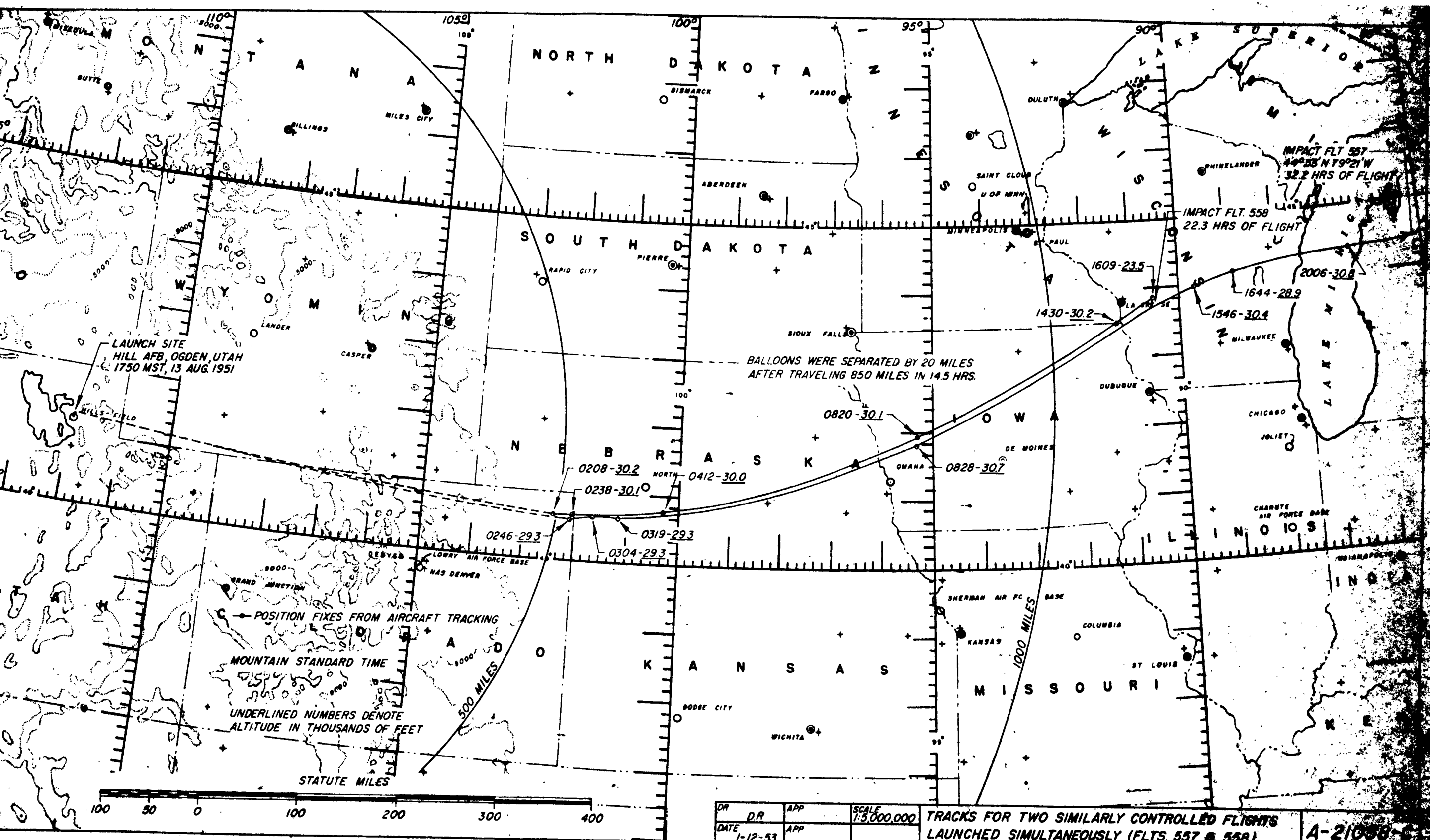
MONTANA
NORTH DAKOTA
SOUTH DAKOTA
WYOMING
NEBRASKA
COLORADO
KANSAS
IOWA
MISSOURI
ILLINOIS
WISCONSIN
MICHIGAN
LAKE SUPERIOR
LAKE MICHIGAN
MISSOULA
BUTTE
BILLINGS
MILES CITY
BISMARCK
FARGO
ABERDEEN
PIERRE
RAPID CITY
SIOUX FALLS
DULUTH
SAINT CLOUD
U OF MINN
MINNEAPOLIS
ST PAUL
RHINELANDER
LA CROSSE
MILWAUKEE
DUBUQUE
CHICAGO
JOLIET
DE MOINES
OMAHA
CHANUTE AIR FORCE BASE
INDIANAPOLIS
SHERMAN AIR FC BASE
KANSAS
COLUMBIA
ST LOUIS
LANDER
CASPER
WILLS FIELD
GRAND JUNCTION
LOWRY AIR FORCE BASE
NAS DENVER
DODGE CITY
WICHITA
LAUNCH SITE
HILL AFB, OGDEN, UTAH
1750 MST, 13 AUG. 1951
BALLOONS WERE SEPARATED BY 20 MILES
AFTER TRAVELING 850 MILES IN 14.5 HRS.
IMPACT FLT 557
44°53'N 79°21'W
32.2 HRS OF FLIGHT
IMPACT FLT. 558
22.3 HRS OF FLIGHT
1609-23.5
2006-30.8
1644-28.9
1546-30.4
1430-30.2
0820-30.1
0828-30.7
0208-30.2
0238-30.1
0412-30.0
0246-29.3
0319-29.3
0304-29.3
500 MILES
1000 MILES
POSITION FIXES FROM AIRCRAFT TRACKING
MOUNTAIN STANDARD TIME
UNDERLINED NUMBERS DENOTE
ALTITUDE IN THOUSANDS OF FEET
STATUTE MILES
100 50 0 100 200 300 400
DR D.R
DATE 1-12-53
APP
APP
SCALE 1:5,000,000
TRACKS FOR TWO SIMILARLY CONTROLLED FLIGHTS
LAUNCHED SIMULTANEOUSLY (FLTS. 557 & 558)
A-21088-C
GENERAL MILLS AERONAUTICAL RESEARCH LABORATORY, MINNEAPOLIS, MINNESOTA
JAN 21 1953

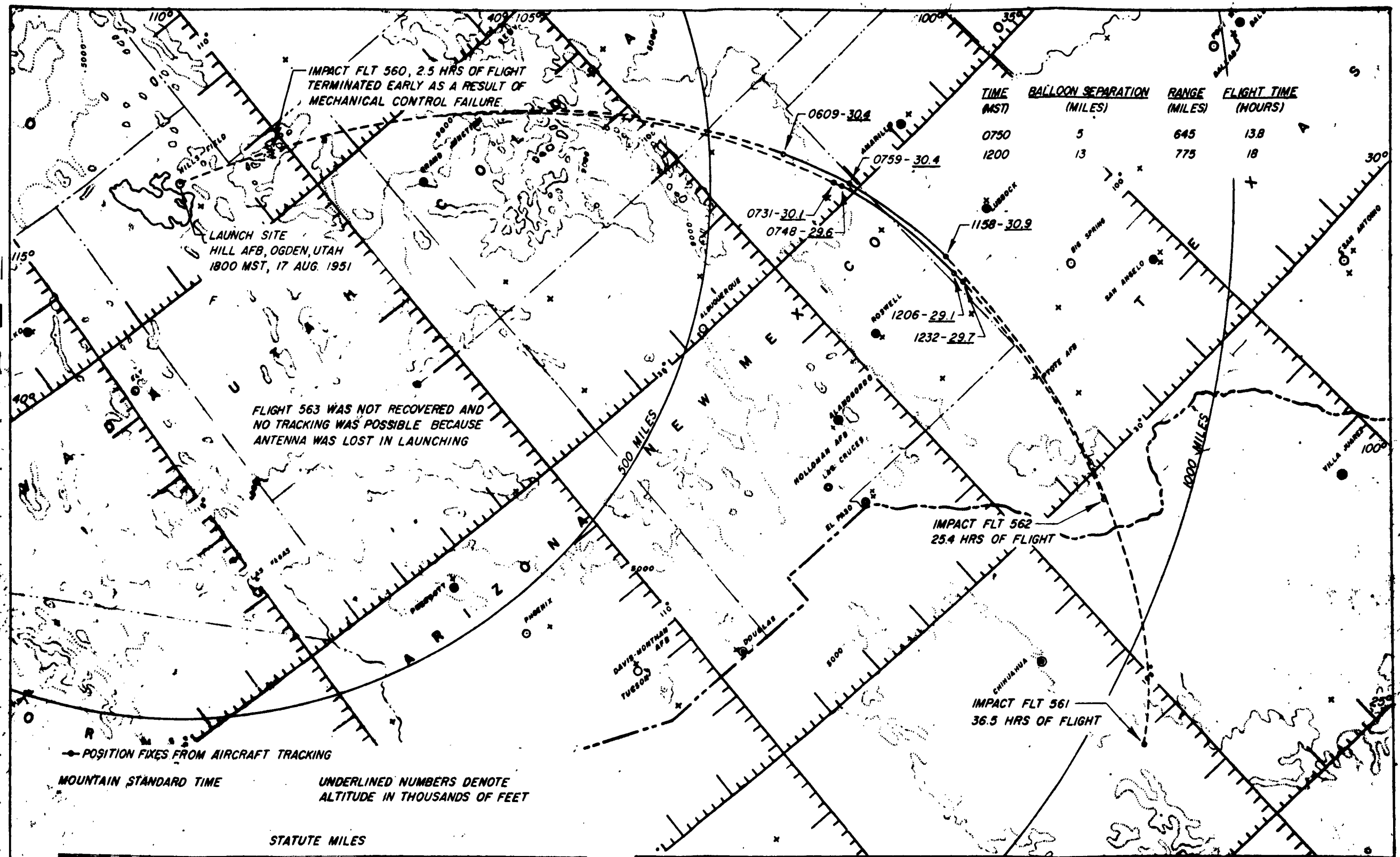

TIME (MST)	BALLOON SEPARATION (MILES)	RANGE (MILES)	FLIGHT TIME (HOURS)
0750	5	645	13.8
1200	13	775	18

DR. D.R.	APP	SCALE 1:5,000,000	TRACKS OF FOUR SIMILARLY CONTROLLED FLIGHTS LAUNCHED SIMULTANEOUSLY (FLTS. 560, 561, 562 & 563)	A-21059-B
DATE 1-13-53	APP			

GENERAL MILLS AERONAUTICAL RESEARCH LABORATORY, MINNEAPOLIS, MINNESOTA

JAN 21 1958

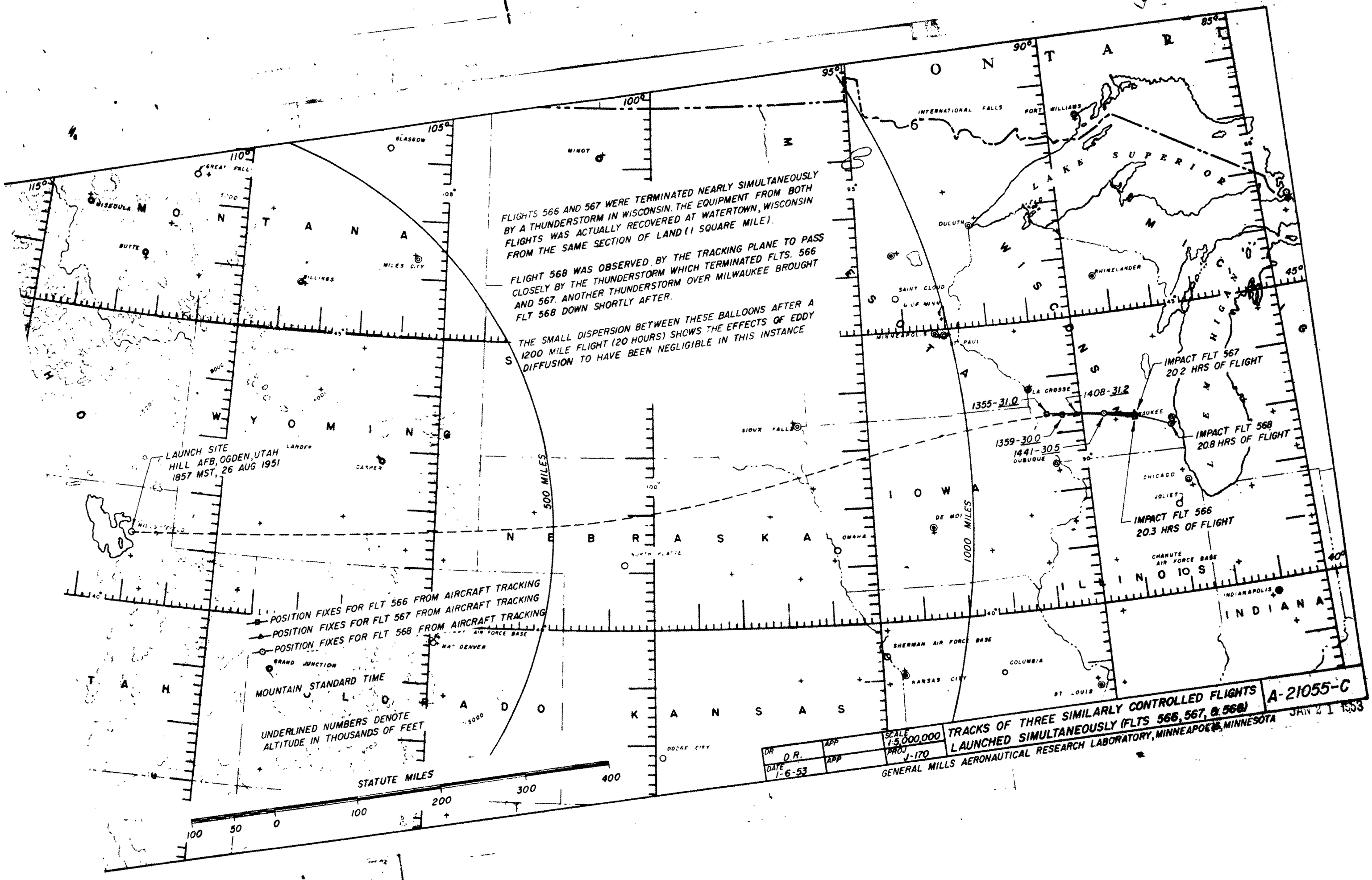
FLIGHTS 566 AND 567 WERE TERMINATED NEARLY SIMULTANEOUSLY BY A THUNDERSTORM IN WISCONSIN. THE EQUIPMENT FROM BOTH FLIGHTS WAS ACTUALLY RECOVERED AT WATERTOWN, WISCONSIN FROM THE SAME SECTION OF LAND (1 SQUARE MILE).
FLIGHT 568 WAS OBSERVED BY THE TRACKING PLANE TO PASS CLOSELY BY THE THUNDERSTORM WHICH TERMINATED FLTS. 566 AND 567. ANOTHER THUNDERSTORM OVER MILWAUKEE BROUGHT FLT 568 DOWN SHORTLY AFTER.
THE SMALL DISPERSION BETWEEN THESE BALLOONS AFTER A 1200 MILE FLIGHT (20 HOURS) SHOWS THE EFFECTS OF EDDY DIFFUSION TO HAVE BEEN NEGLIGIBLE IN THIS INSTANCE
LAUNCH SITE
HILL AFB, OGDEN, UTAH
1857 MST, 26 AUG 1951
500 MILES
1000 MILES
IMPACT FLT 567
20.2 HRS OF FLIGHT
IMPACT FLT 568
20.8 HRS OF FLIGHT
IMPACT FLT 566
20.3 HRS OF FLIGHT
1355-31.0
1408-31.2
1359-30.0
1441-30.5
POSITION FIXES FOR FLT 566 FROM AIRCRAFT TRACKING
POSITION FIXES FOR FLT 567 FROM AIRCRAFT TRACKING
POSITION FIXES FOR FLT 568 FROM AIRCRAFT TRACKING
MOUNTAIN STANDARD TIME
UNDERLINED NUMBERS DENOTE ALTITUDE IN THOUSANDS OF FEET
STATUTE MILES
100 50 0 100 200 300 400
MONTANA
WYOMING
NEBRASKA
KANSAS
IOWA
ILLINOIS
INDIANA
MICHIGAN
WISCONSIN
ONTARIO
LAKE SUPERIOR
UTAH
COLORADO
INTERNATIONAL FALLS
FORT WILLIAMS
DULUTH
RHINELANDER
SAINT CLOUD
MINNEAPOLIS
ST PAUL
LA CROSSE
MILWAUKEE
DUBUQUE
CHICAGO
JOLIET
CHANUTE AIR FORCE BASE
INDIANAPOLIS
SHERMAN AIR FORCE BASE
KANSAS CITY
COLUMBIA
ST LOUIS
DE MOI
OMAHA
SIOUX FALLS
NORTH PLATTE
DODGE CITY
NAT DENVER
GRAND JUNCTION
CASPER
LANDER
BILLINGS
MILES CITY
GLASGOW
MINOT
BUTTE
MISSOULA
GREAT FALLS
DR D.R.
DATE 1-6-53
APP
APP
SCALE 1:5,000,000
PROJ J-170
TRACKS OF THREE SIMILARLY CONTROLLED FLIGHTS LAUNCHED SIMULTANEOUSLY (FLTS 566, 567, & 568)
GENERAL MILLS AERONAUTICAL RESEARCH LABORATORY, MINNEAPOLIS, MINNESOTA
A-21055-C
JAN 21 1953

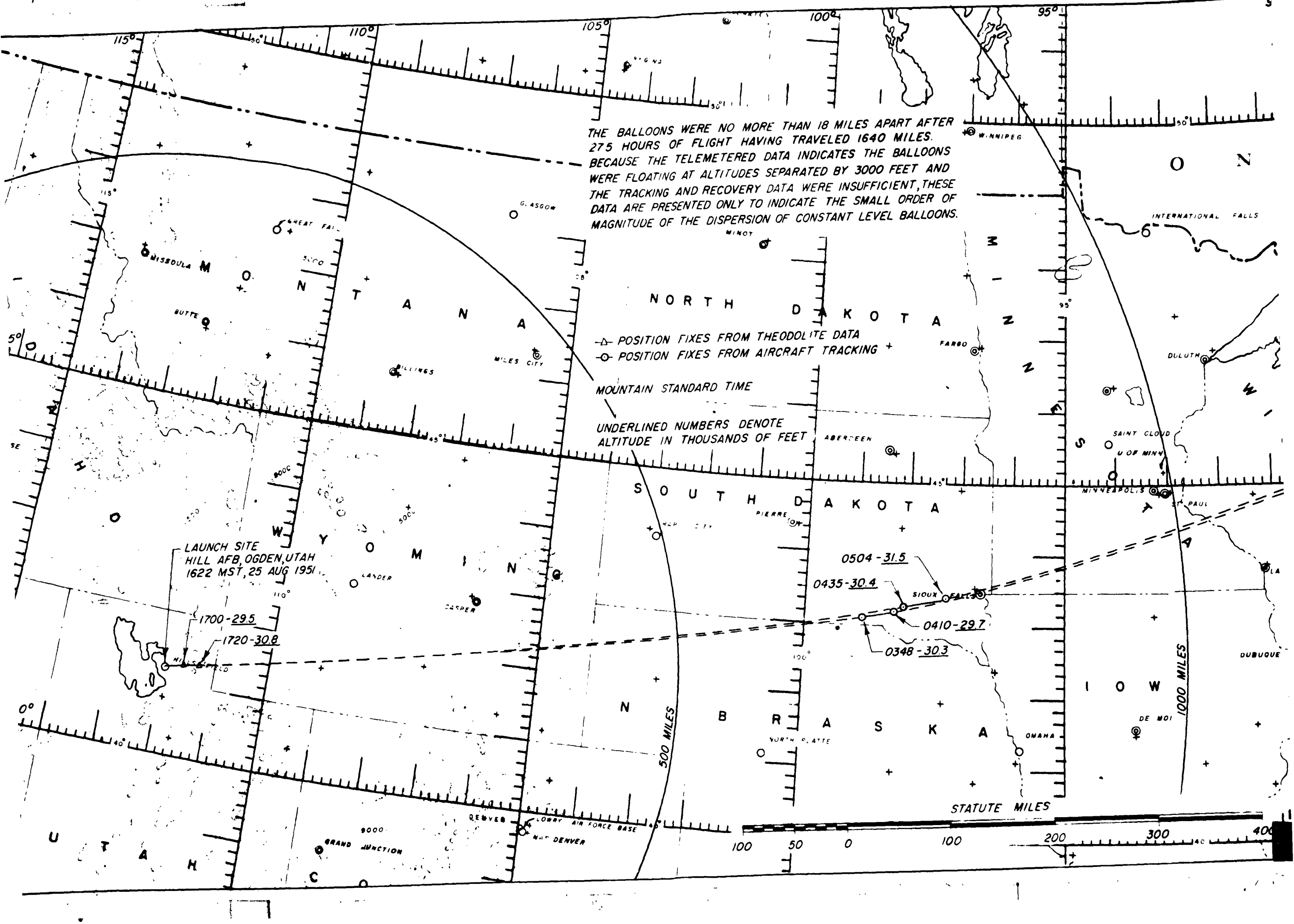
THE BALLOONS WERE NO MORE THAN 18 MILES APART AFTER 275 HOURS OF FLIGHT HAVING TRAVELED 1640 MILES. BECAUSE THE TELEMETERED DATA INDICATES THE BALLOONS WERE FLOATING AT ALTITUDES SEPARATED BY 3000 FEET AND THE TRACKING AND RECOVERY DATA WERE INSUFFICIENT, THESE DATA ARE PRESENTED ONLY TO INDICATE THE SMALL ORDER OF MAGNITUDE OF THE DISPERSION OF CONSTANT LEVEL BALLOONS.
POSITION FIXES FROM THEODOLITE DATA
POSITION FIXES FROM AIRCRAFT TRACKING
MOUNTAIN STANDARD TIME
UNDERLINED NUMBERS DENOTE ALTITUDE IN THOUSANDS OF FEET
LAUNCH SITE
HILL AFB, OGDEN, UTAH
1622 MST, 25 AUG 1951
1700-29.5
1720-30.8
0504-31.5
0435-30.4
0410-29.7
0348-30.3
500 MILES
1000 MILES
STATUTE MILES
100 50 0 100 200 300 400
MONTANA
WYOMING
UTAH
COLORADO
NORTH DAKOTA
SOUTH DAKOTA
NEBRASKA
MINNESOTA
IOWA
WISCONSIN
MISSOULA
BUTTE
GREAT FALLS
GLASGOW
BILLINGS
MILES CITY
LANDER
CASPER
GRAND JUNCTION
DENVER
LOWRY AIR FORCE BASE
NAT DENVER
MINOT
PIERRE
ABERDEEN
FARGO
SIOUX FALLS
NORTH PLATTE
OMAHA
DE MOI
DUBUQUE
WINNIPEG
INTERNATIONAL FALLS
DULUTH
SAINT CLOUD
U OF MINN
MINNEAPOLIS
ST PAUL

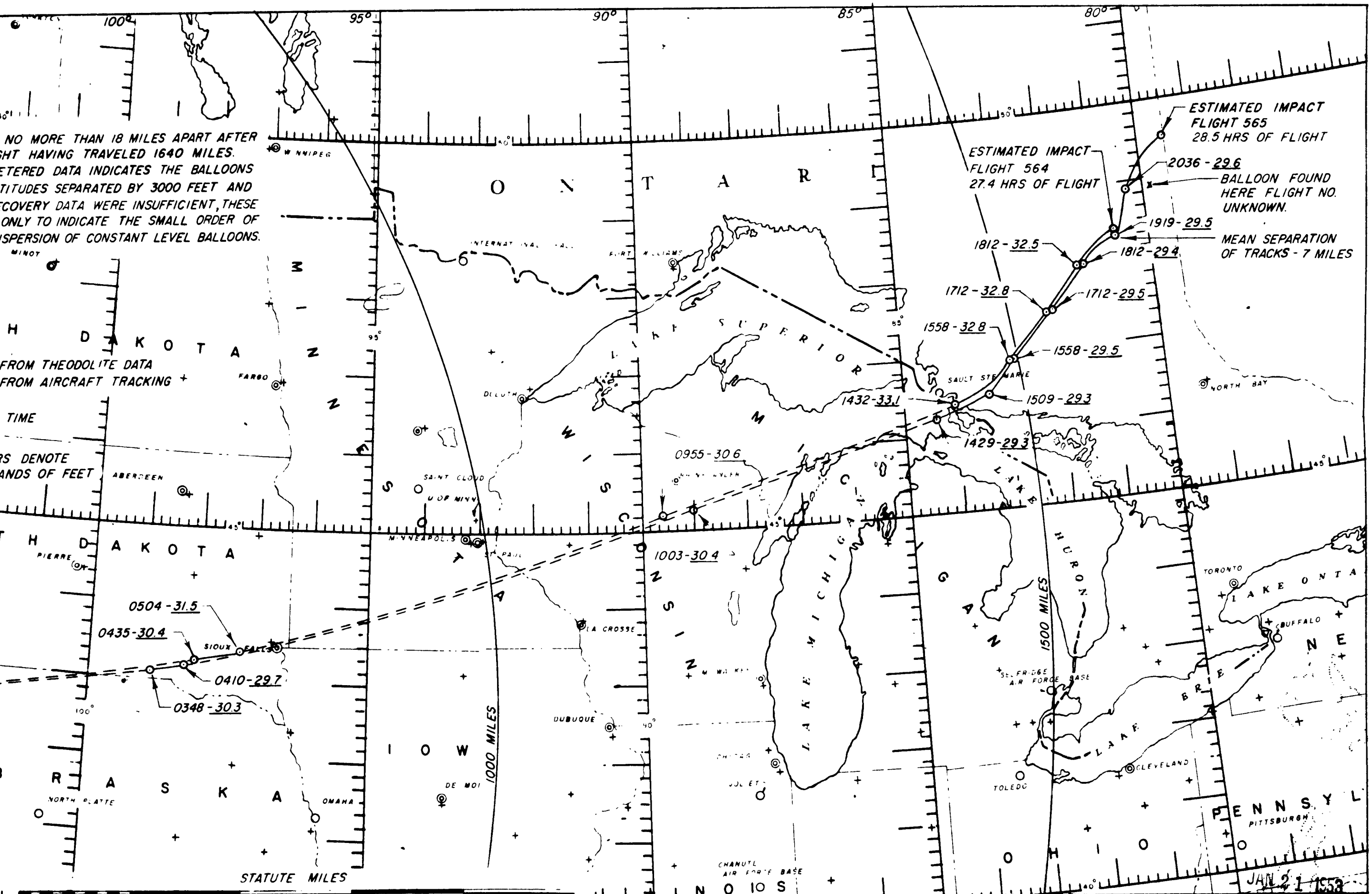

DR D R	APP	SCALE 1:5,000,000	TRACKS OF TWO SIMILARLY CONTROLLED FLIGHTS LAUNCHED SIMULTANEOUSLY (FLT. NOS. 564 & 565)	A-21053-D
DATE 12-31-52	APP	PROJ J-170		

GENERAL MILLS AERONAUTICAL RESEARCH LABORATORY, MINNEAPOLIS, MINNESOTA

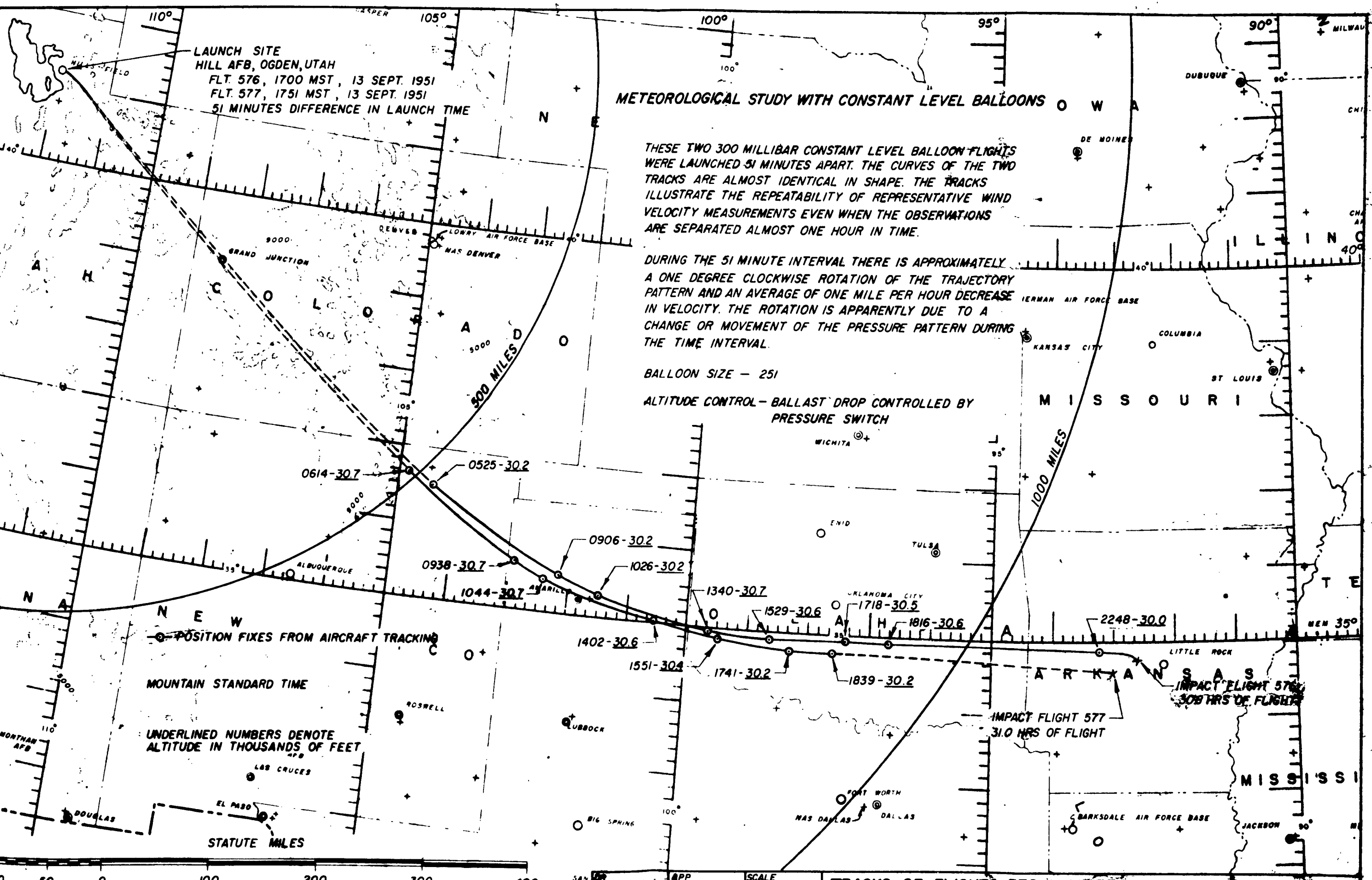
LAUNCH SITE
HILL AFB, OGDEN, UTAH
FLT. 576, 1700 MST, 13 SEPT. 1951
FLT. 577, 1751 MST, 13 SEPT. 1951
51 MINUTES DIFFERENCE IN LAUNCH TIME
METEOROLOGICAL STUDY WITH CONSTANT LEVEL BALLOONS
THESE TWO 300 MILLIBAR CONSTANT LEVEL BALLOON FLIGHTS WERE LAUNCHED 51 MINUTES APART. THE CURVES OF THE TWO TRACKS ARE ALMOST IDENTICAL IN SHAPE. THE TRACKS ILLUSTRATE THE REPEATABILITY OF REPRESENTATIVE WIND VELOCITY MEASUREMENTS EVEN WHEN THE OBSERVATIONS ARE SEPARATED ALMOST ONE HOUR IN TIME.
DURING THE 51 MINUTE INTERVAL THERE IS APPROXIMATELY A ONE DEGREE CLOCKWISE ROTATION OF THE TRAJECTORY PATTERN AND AN AVERAGE OF ONE MILE PER HOUR DECREASE IN VELOCITY. THE ROTATION IS APPARENTLY DUE TO A CHANGE OR MOVEMENT OF THE PRESSURE PATTERN DURING THE TIME INTERVAL.
BALLOON SIZE — 251
ALTITUDE CONTROL — BALLAST DROP CONTROLLED BY PRESSURE SWITCH
500 MILES
1000 MILES
0614-30.7
0525-30.2
0906-30.2
0938-30.7
1026-30.2
1044-30.7
1340-30.7
1529-30.6
1718-30.5
1816-30.6
2248-30.0
1402-30.6
1551-30.4
1741-30.2
1839-30.2
POSITION FIXES FROM AIRCRAFT TRACKING
MOUNTAIN STANDARD TIME
UNDERLINED NUMBERS DENOTE ALTITUDE IN THOUSANDS OF FEET
STATUTE MILES
IMPACT FLIGHT 576
30.8 HRS OF FLIGHT
IMPACT FLIGHT 577
31.0 HRS OF FLIGHT
DENVER
LOWRY AIR FORCE BASE
NAS DENVER
GRAND JUNCTION
ALBUQUERQUE
AMARILLO
ROSWELL
LUBBOCK
LAS CRUCES
EL PASO
BIG SPRING
WICHITA
ENID
TULSA
OKLAHOMA CITY
FORT WORTH
DALLAS
NAS DALLAS
LITTLE ROCK
BARKSDALE AIR FORCE BASE
JACKSON
DUBUQUE
DE MOINES
KANSAS CITY
COLUMBIA
ST LOUIS
MILWAUKEE
COLORADO
NEW MEXICO
KANSAS
OKLAHOMA
ARKANSAS
MISSOURI
ILLINOIS
IOWA
TEXAS
MISSISSIPPI
DR. D.R.
DATE 1-5-53
APP
APP
SCALE 1:5,000,000
PROJ. J-202
TRACKS OF FLIGHTS 576 AND 577 WHICH HAD 51 MINUTES BETWEEN LAUNCHINGS
A-21084-B
GENERAL MILLS AERONAUTICAL RESEARCH LABORATORY, MINNEAPOLIS, MINNESOTA
JAN 21 1953

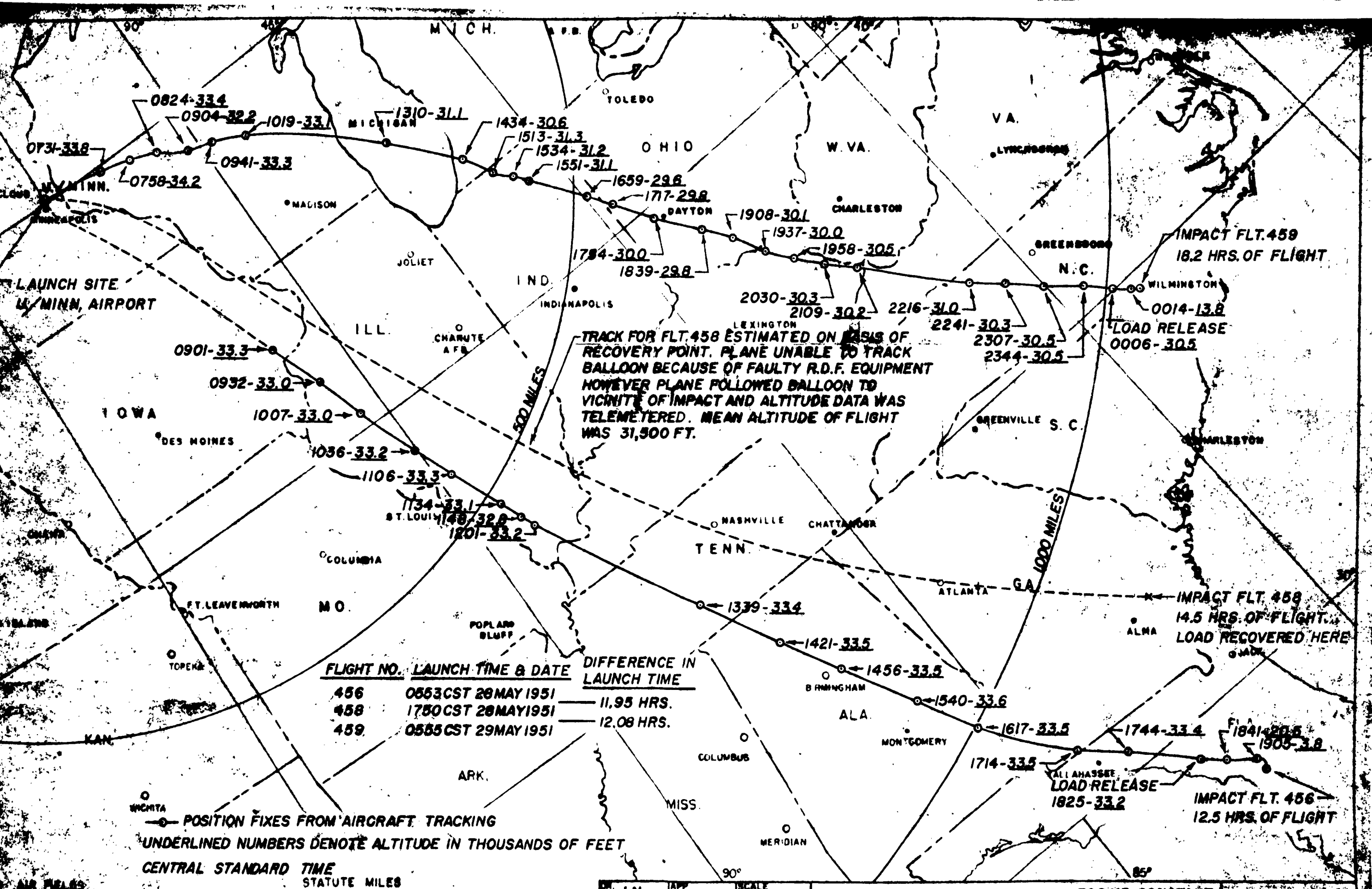
LAUNCH SITE
U. MINN. AIRPORT
0731-33.8
0758-34.2
0824-33.4
0904-32.2
0941-33.3
1019-33.1
1310-31.1
1434-30.6
1513-31.3
1534-31.2
1551-31.1
1659-29.6
1717-29.8
1754-30.0
1839-29.8
1908-30.1
1937-30.0
1958-30.5
2030-30.3
2109-30.2
2216-31.0
2241-30.3
2307-30.5
2344-30.5
0014-13.8
LOAD RELEASE
0006-30.5
IMPACT FLT. 459
18.2 HRS. OF FLIGHT
TRACK FOR FLT. 458 ESTIMATED ON BASIS OF RECOVERY POINT. PLANE UNABLE TO TRACK BALLOON BECAUSE OF FAULTY R.D.F. EQUIPMENT HOWEVER PLANE FOLLOWED BALLOON TO VICINITY OF IMPACT AND ALTITUDE DATA WAS TELEMETERED. MEAN ALTITUDE OF FLIGHT WAS 31,500 FT.
0901-33.3
0932-33.0
1007-33.0
1036-33.2
1106-33.3
1134-33.1
1148-32.8
1201-33.2
1339-33.4
1421-33.5
1456-33.5
1540-33.6
1617-33.5
1714-33.5
1744-33.4
1841-20.5
1905-3.8
LOAD RELEASE
1825-33.2
IMPACT FLT. 456
12.5 HRS. OF FLIGHT
IMPACT FLT. 458
14.5 HRS. OF FLIGHT
LOAD RECOVERED HERE
500 MILES
1000 MILES
MINN.
MICH.
OHIO
W. VA.
VA.
N.C.
S.C.
IND.
ILL.
IOWA
MO.
TENN.
GA.
ALA.
KAN.
ARK.
MISS.
TOLEDO
MICHIGAN
MADISON
JOLIET
INDIANAPOLIS
CHARLESTON
DAYTON
LEXINGTON
CHANUTE AFB
DES MOINES
ST. LOUIS
COLUMBIA
FT. LEAVENWORTH
POPLAR BLUFF
TOPEKA
WICHITA
NASHVILLE
CHATTANOOGA
ATLANTA
BIRMINGHAM
MONTGOMERY
COLUMBUS
MERIDIAN
TALLAHASSEE
ALMA
GREENVILLE
GREENSBORO
WILMINGTON
CHARLESTON
LYNCHBURG
90°
85°
30°
FLIGHT NO. | LAUNCH TIME & DATE | DIFFERENCE IN LAUNCH TIME
456 | 0553 CST 28 MAY 1951 | —— 11.95 HRS.
458 | 1750 CST 28 MAY 1951 | —— 12.08 HRS.
459 | 0555 CST 29 MAY 1951
POSITION FIXES FROM AIRCRAFT TRACKING
UNDERLINED NUMBERS DENOTE ALTITUDE IN THOUSANDS OF FEET
CENTRAL STANDARD TIME
STATUTE MILES
0 100 200 300 400
DR. J.N.
DATE 12-29-52
APP.
SCALE 1/5,000,000
PROJ.
GROUND TRACKS OF 3 SUCCESSIVE 300 MB. CONSTANT LEVEL FLIGHTS LAUNCHED DURING A 24 HR. PERIOD.
A21052B
GENERAL MILLS AERONAUTICAL RESEARCH LABORATORY MINNEAPOLIS, MINNESOTA
JAN 2 1 1953

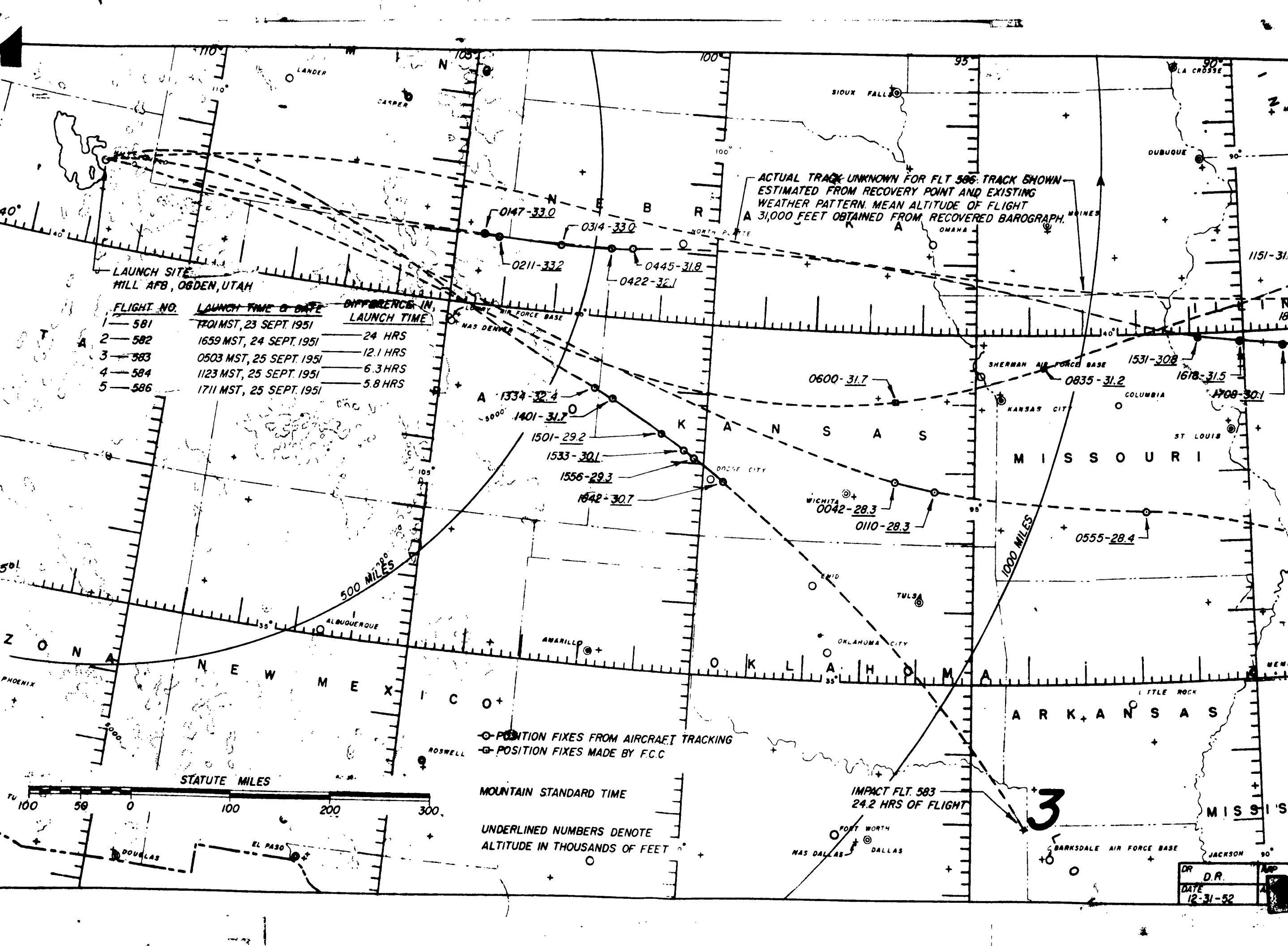
ACTUAL TRACK UNKNOWN FOR FLT 586. TRACK SHOWN ESTIMATED FROM RECOVERY POINT AND EXISTING WEATHER PATTERN. MEAN ALTITUDE OF FLIGHT 31,000 FEET OBTAINED FROM RECOVERED BAROGRAPH.
LAUNCH SITE HILL AFB, OGDEN, UTAH
FLIGHT NO. | LAUNCH TIME & DATE | DIFFERENCE IN LAUNCH TIME
1 — 581 | 1701 MST, 23 SEPT. 1951
2 — 582 | 1659 MST, 24 SEPT. 1951 | 24 HRS
3 — 583 | 0503 MST, 25 SEPT. 1951 | 12.1 HRS
4 — 584 | 1123 MST, 25 SEPT. 1951 | 6.3 HRS
5 — 586 | 1711 MST, 25 SEPT. 1951 | 5.8 HRS
0147-33.0
0211-33.2
0314-33.0
0422-32.1
0445-31.8
1334-32.4
1401-31.7
1501-29.2
1533-30.1
1556-29.3
1642-30.7
0600-31.7
0042-28.3
0110-28.3
0835-31.2
0555-28.4
1531-30.8
1618-31.5
1708-30.1
IMPACT FLT. 583 24.2 HRS OF FLIGHT
3
500 MILES
1000 MILES
POSITION FIXES FROM AIRCRAFT TRACKING
POSITION FIXES MADE BY F.C.C
STATUTE MILES
100 50 0 100 200 300
MOUNTAIN STANDARD TIME
UNDERLINED NUMBERS DENOTE ALTITUDE IN THOUSANDS OF FEET
M I N N E S O T A
N E B R A S K A
K A N S A S
M I S S O U R I
A R K A N S A S
O K L A H O M A
N E W M E X I C O
A R I Z O N A
LANDER
CASPER
SIOUX FALLS
LA CROSSE
DUBUQUE
DES MOINES
OMAHA
NORTH PLATTE
LOWRY AIR FORCE BASE
NAS DENVER
SHERMAN AIR FORCE BASE
KANSAS CITY
COLUMBIA
ST LOUIS
DODGE CITY
WICHITA
ENID
TULSA
OKLAHOMA CITY
ALBUQUERQUE
AMARILLO
PHOENIX
ROSWELL
LITTLE ROCK
FORT WORTH
DALLAS
NAS DALLAS
BARKSDALE AIR FORCE BASE
JACKSON
DOUGLAS
EL PASO
DR D.R.
DATE 12-31-52

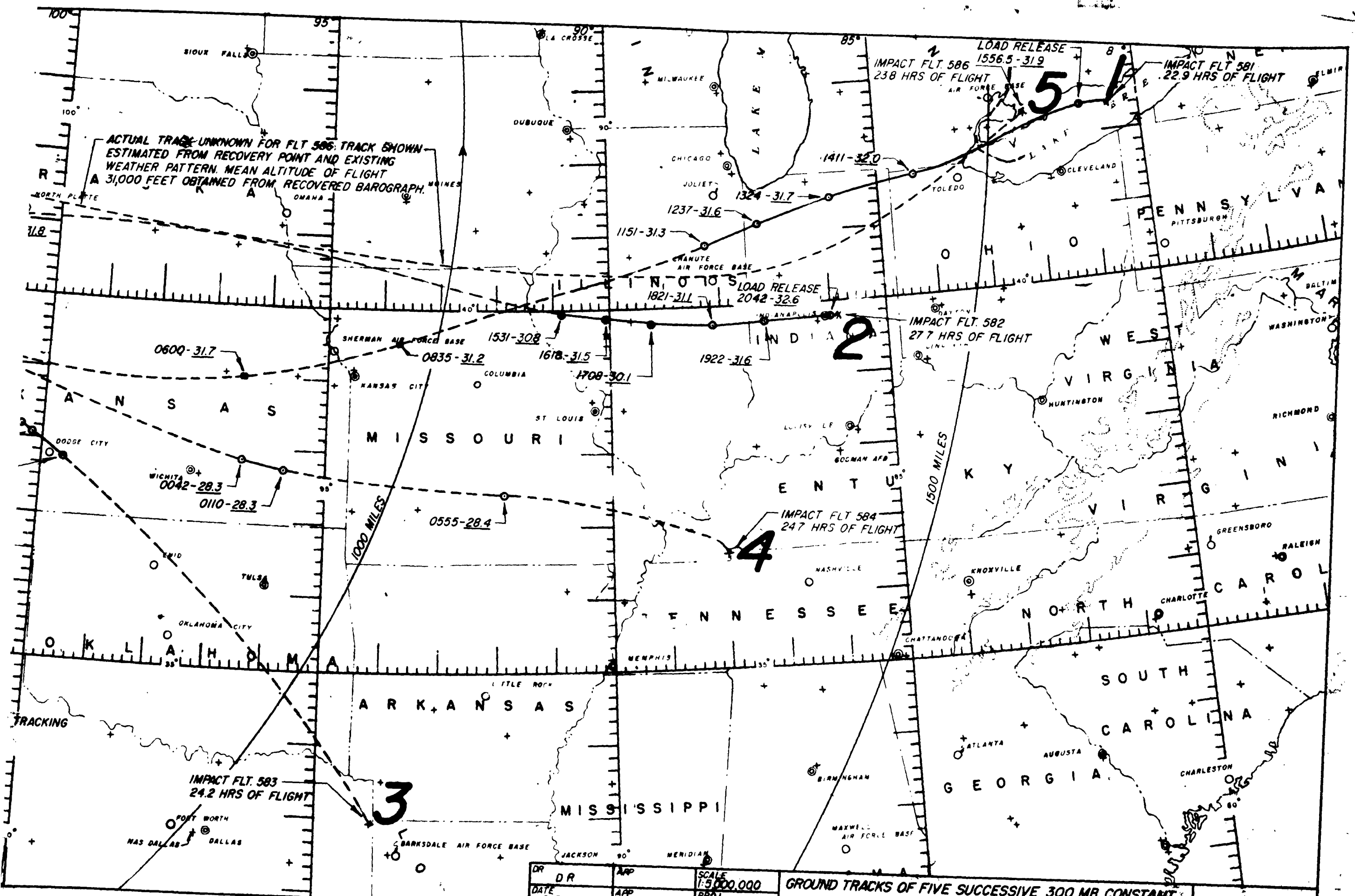
ACTUAL TRACK UNKNOWN FOR FLT 586. TRACK SHOWN ESTIMATED FROM RECOVERY POINT AND EXISTING WEATHER PATTERN. MEAN ALTITUDE OF FLIGHT 31,000 FEET OBTAINED FROM RECOVERED BAROGRAPH.
IMPACT FLT. 586
23.8 HRS OF FLIGHT
LOAD RELEASE
1556.5 - 31.9
IMPACT FLT 581
22.9 HRS OF FLIGHT
1411 - 32.0
1324 - 31.7
1237 - 31.6
1151 - 31.3
LOAD RELEASE
2042 - 32.6
1821 - 31.1
1531 - 30.8
1618 - 31.5
1708 - 30.1
1922 - 31.6
IMPACT FLT. 582
27.7 HRS OF FLIGHT
0600 - 31.7
0835 - 31.2
0042 - 28.3
0110 - 28.3
0555 - 28.4
IMPACT FLT 584
24.7 HRS OF FLIGHT
IMPACT FLT. 583
24.2 HRS OF FLIGHT
1000 MILES
1500 MILES
TRACKING
1
2
3
4
5
SIOUX FALLS
LA CROSSE
MILWAUKEE
DUBUQUE
CHICAGO
JOLIET
DES MOINES
OMAHA
NORTH PLATTE
CHANUTE AIR FORCE BASE
SHERMAN AIR FORCE BASE
KANSAS CITY
COLUMBIA
ST LOUIS
INDIANAPOLIS
DAYTON
TOLEDO
CLEVELAND
PITTSBURGH
ELMIRA
BALTIMORE
WASHINGTON
RICHMOND
HUNTINGTON
LOUISVILLE
GOODMAN AFB
DODGE CITY
WICHITA
ENID
TULSA
OKLAHOMA CITY
NASHVILLE
KNOXVILLE
CHATTANOOGA
CHARLOTTE
GREENSBORO
RALEIGH
MEMPHIS
LITTLE ROCK
ATLANTA
AUGUSTA
CHARLESTON
BIRMINGHAM
MAXWELL AIR FORCE BASE
JACKSON
MERIDIAN
FORT WORTH
NAS DALLAS
DALLAS
BARKSDALE AIR FORCE BASE
LAKE MICHIGAN
LAKE ERIE
KANSAS
MISSOURI
ARKANSAS
OKLAHOMA
TENNESSEE
KENTUCKY
INDIANA
ILLINOIS
OHIO
PENNSYLVANIA
WEST VIRGINIA
VIRGINIA
NORTH CAROLINA
SOUTH CAROLINA
GEORGIA
MISSISSIPPI
DR D R
DATE 12-31-52
APP
APP
SCALE 1:5,000,000
PROJ J-202
GROUND TRACKS OF FIVE SUCCESSIVE 300 MB CONSTANT LEVEL FLIGHTS LAUNCHED DURING A TWO DAY PERIOD
A-20447-D
GENERAL MILLS AERONAUTICAL RESEARCH LABORATORY, MINNEAPOLIS, MINNESOTA
JAN 21 1953

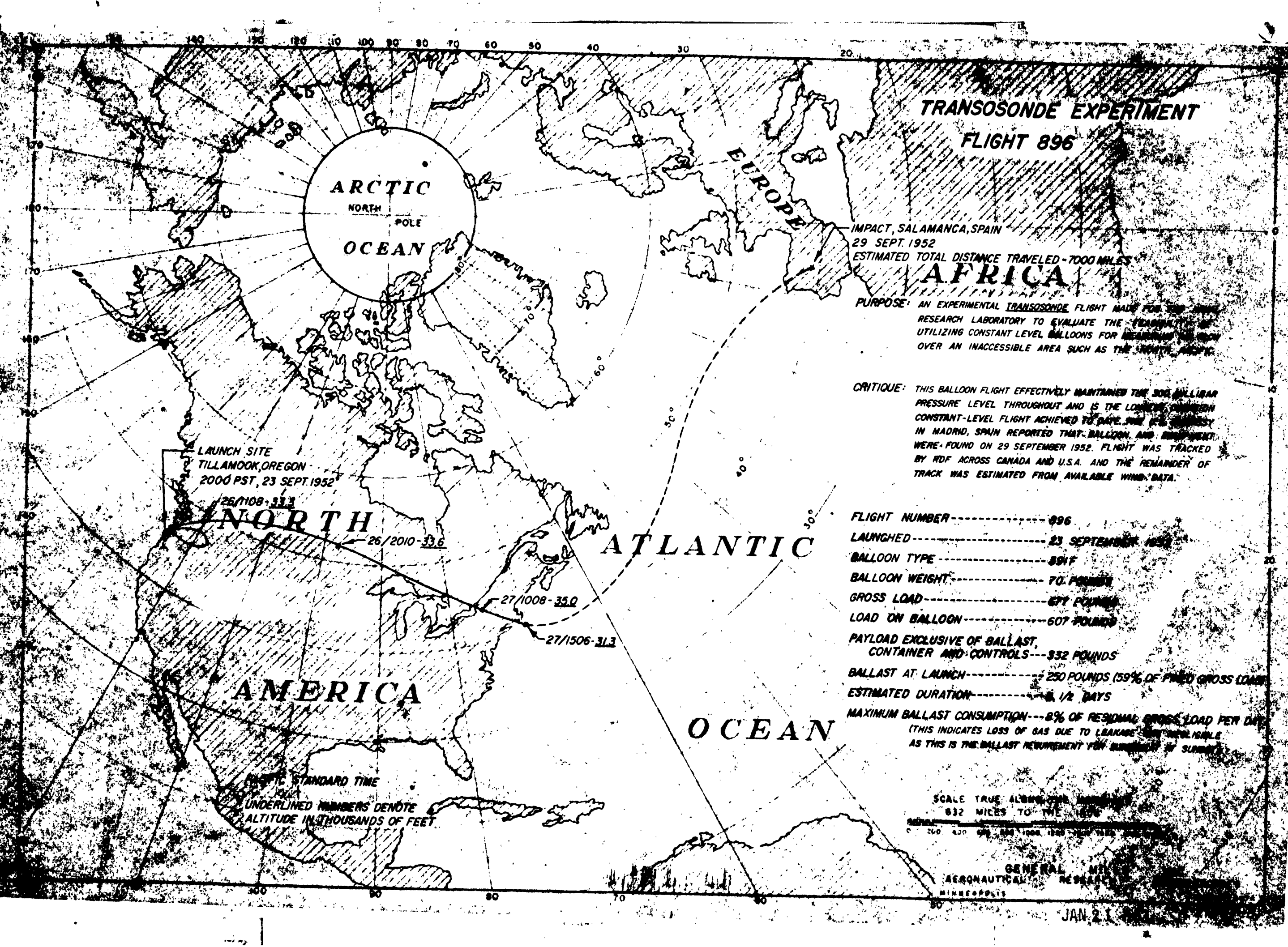
TRANSOSONDE EXPERIMENT
FLIGHT 896
ARCTIC
NORTH
POLE
OCEAN
EUROPE
IMPACT, SALAMANCA, SPAIN
29 SEPT. 1952
ESTIMATED TOTAL DISTANCE TRAVELED - 7000 MILES
AFRICA
PURPOSE: AN EXPERIMENTAL TRANSOSONDE FLIGHT MADE FOR THE
RESEARCH LABORATORY TO EVALUATE THE
UTILIZING CONSTANT LEVEL BALLOONS FOR
OVER AN INACCESSIBLE AREA SUCH AS THE
CRITIQUE: THIS BALLOON FLIGHT EFFECTIVELY MAINTAINED THE
PRESSURE LEVEL THROUGHOUT AND IS THE
CONSTANT-LEVEL FLIGHT ACHIEVED TO DATE.
IN MADRID, SPAIN REPORTED THAT BALLOON AND
WERE FOUND ON 29 SEPTEMBER 1952. FLIGHT WAS TRACKED
BY RDF ACROSS CANADA AND U.S.A. AND THE REMAINDER OF
TRACK WAS ESTIMATED FROM AVAILABLE WIND DATA.
LAUNCH SITE
TILLAMOOK, OREGON
2000 PST, 23 SEPT. 1952
26/1108-33.3
NORTH
26/2010-33.6
ATLANTIC
27/1008-35.0
27/1506-31.3
AMERICA
OCEAN
PACIFIC STANDARD TIME
UNDERLINED NUMBERS DENOTE
ALTITUDE IN THOUSANDS OF FEET
FLIGHT NUMBER ---------- 896
LAUNCHED ---------- 23 SEPTEMBER
BALLOON TYPE ---------- 8914
BALLOON WEIGHT ---------- 70
GROSS LOAD ---------- 677
LOAD ON BALLOON ---------- 607
PAYLOAD EXCLUSIVE OF BALLAST, CONTAINER AND CONTROLS --- 332 POUNDS
BALLAST AT LAUNCH ---------- 250 POUNDS (59% OF
ESTIMATED DURATION ---------- 1/2 DAYS
MAXIMUM BALLAST CONSUMPTION --- 8% OF RESIDUAL
(THIS INDICATES LOSS OF GAS DUE TO LEAKAGE
AS THIS IS THE BALLAST REQUIREMENT
SCALE TRUE
832 MILES TO THE
GENERAL
AERONAUTICAL
RESEARCH
MINNEAPOLIS
JAN 21

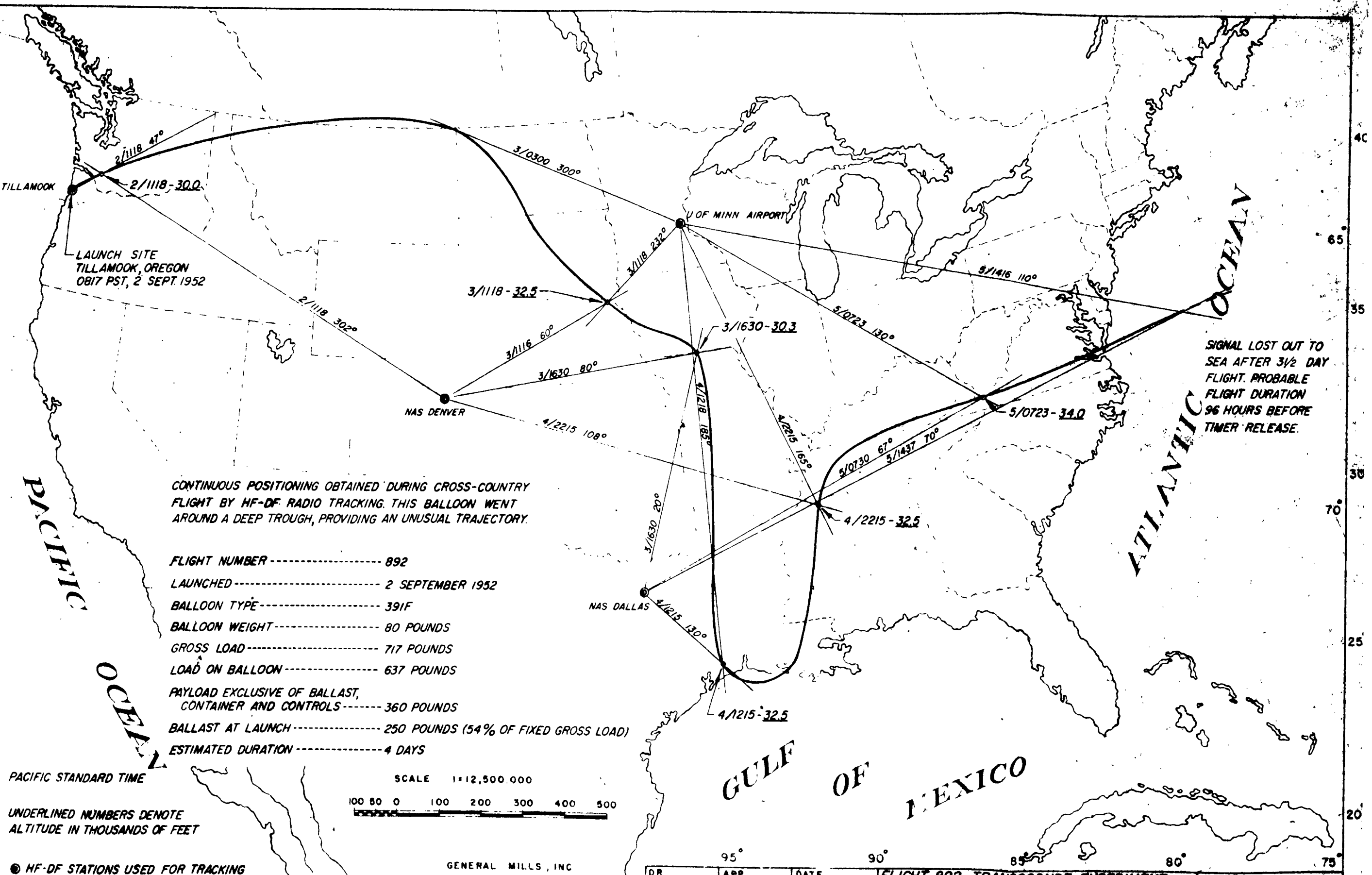

CONTINUOUS POSITIONING OBTAINED DURING CROSS-COUNTRY FLIGHT BY HF-DF RADIO TRACKING. THIS BALLOON WENT AROUND A DEEP TROUGH, PROVIDING AN UNUSUAL TRAJECTORY.

FLIGHT NUMBER	892
LAUNCHED	2 SEPTEMBER 1952
BALLOON TYPE	391F
BALLOON WEIGHT	80 POUNDS
GROSS LOAD	717 POUNDS
LOAD ON BALLOON	637 POUNDS
PAYLOAD EXCLUSIVE OF BALLAST, CONTAINER AND CONTROLS	360 POUNDS
BALLAST AT LAUNCH	250 POUNDS (54% OF FIXED GROSS LOAD)
ESTIMATED DURATION	4 DAYS

PACIFIC STANDARD TIME

UNDERLINED NUMBERS DENOTE ALTITUDE IN THOUSANDS OF FEET

● HF-DF STATIONS USED FOR TRACKING

SCALE 1:12,500,000

100 50 0 100 200 300 400 500

GENERAL MILLS, INC
AERONAUTICAL RESEARCH LABORATORIES
MINNEAPOLIS MINNESOTA

DR DR	APP	DATE 1-9-53	FLIGHT 892, TRANSOSONDE EXPERIMENT ILLUSTRATING AN EXTENDED TRAJECTORY FOR METEOROLOGICAL STUDY
CH	APP		

A-21056-B

JAN 21 1953

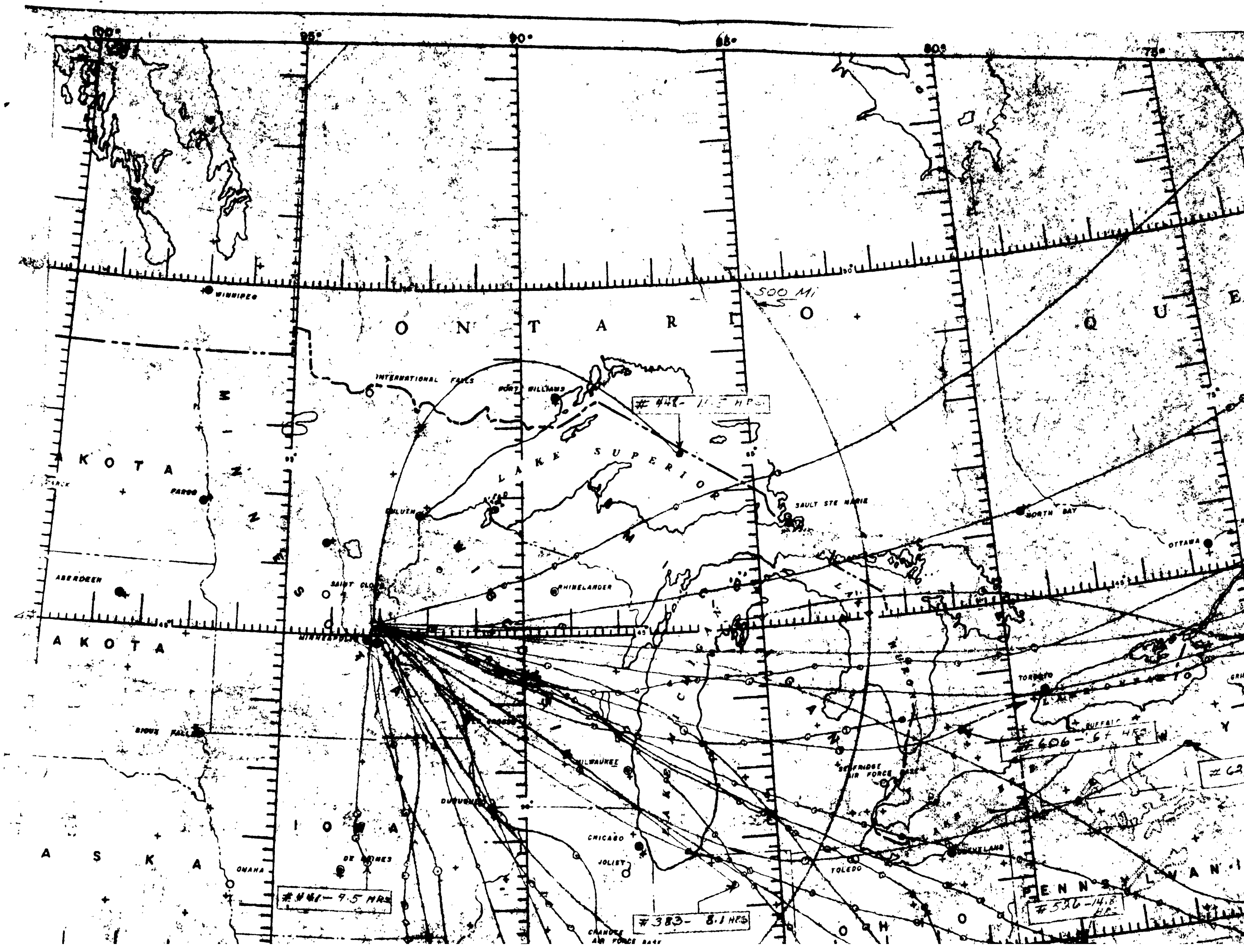
100°
95°
90°
85°
80°
75°
WINNIPEG
O N T A R I O
500 MI
Q U E
INTERNATIONAL FALLS
PORT WILLIAMS
LAKE SUPERIOR
SAULT STE MARIE
NORTH BAY
OTTAWA
FARGO
DULUTH
ABERDEEN
SAINT CLOUD
RHINELANDER
MINNEAPOLIS
A K O T A
TORONTO
BISMARCK
BUFFALO
MILWAUKEE
SELFRIDGE AIR FORCE BASE
DUBUQUE
I O W A
CHICAGO
JOLIET
CLEVELAND
A S K A
OMAHA
DES MOINES
TOLEDO
PENNSYLVANIA
CHANUTE AIR FORCE BASE
#448- 11.5 HRS
#606- 6.4 HRS
#441- 9.5 HRS
#383- 8.1 HRS
#526-14.8 HRS

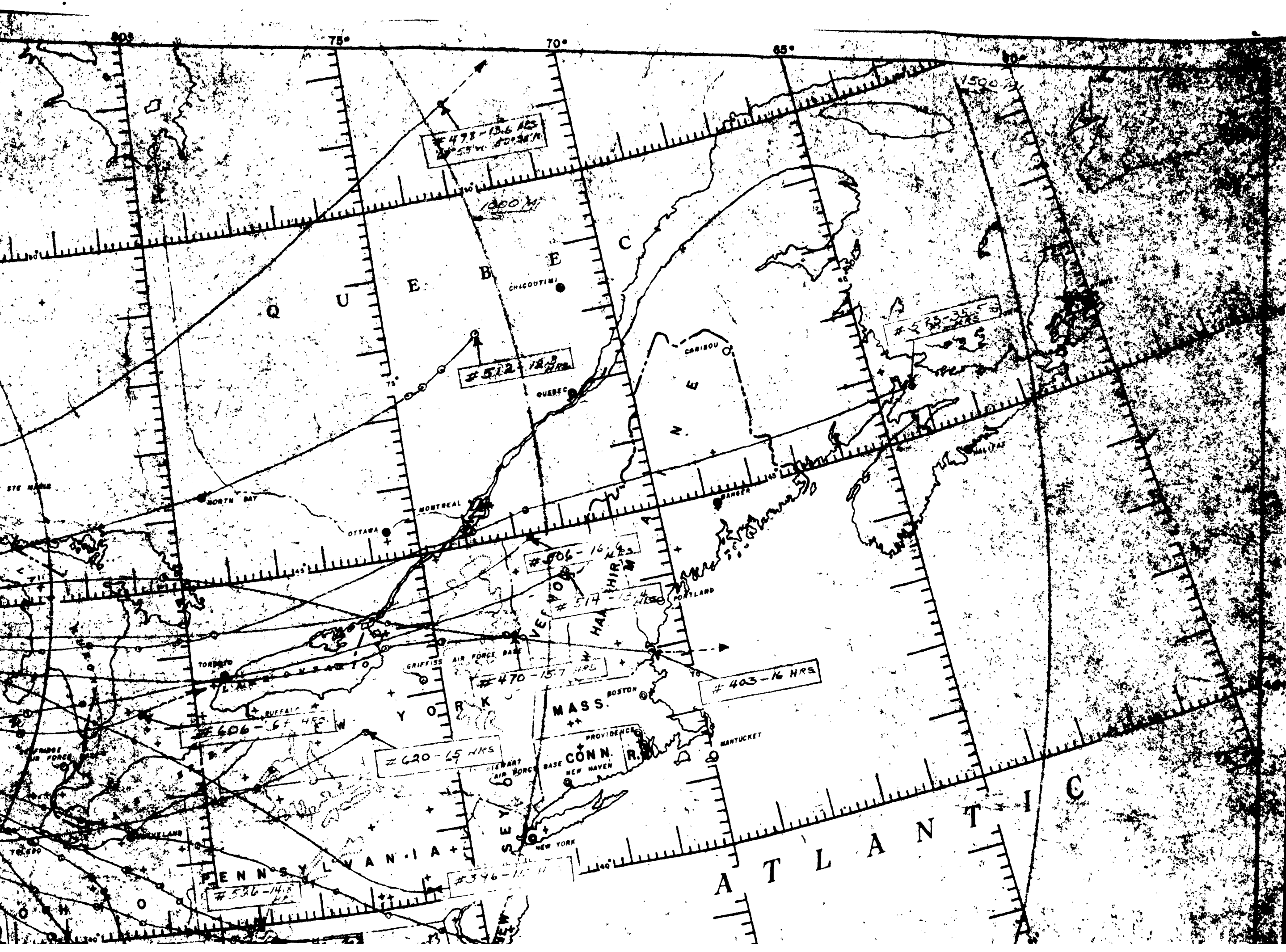
80°
75°
70°
65°
60°
1500 M
#478 - 13.6 HRS
1000 M
QUEBEC
CHICOUTIMI
CARIBOU
#512 - 12.5 HRS
QUEBEC
STE MARIE
NORTH BAY
OTTAWA
MONTREAL
BANGOR
#406 - 16 HRS
#514 - 13.4 HRS
PORTLAND
TORONTO
ONTARIO
GRIFFISS AIR FORCE BASE
#470 - 15.7 HRS
#403 - 16 HRS
BUFFALO
#606 - 6.7 HRS
YORK
MASS.
BOSTON
PROVIDENCE
MANTUCKET
#620 - 6.5 HRS
DIEBART AIR FORCE BASE
CONN.
NEW HAVEN
R.I.
NEW YORK
TOLEDO
PENNSYLVANIA
#536 - 14.5 HRS
#396 - 12.4 HRS
ATLANTIC

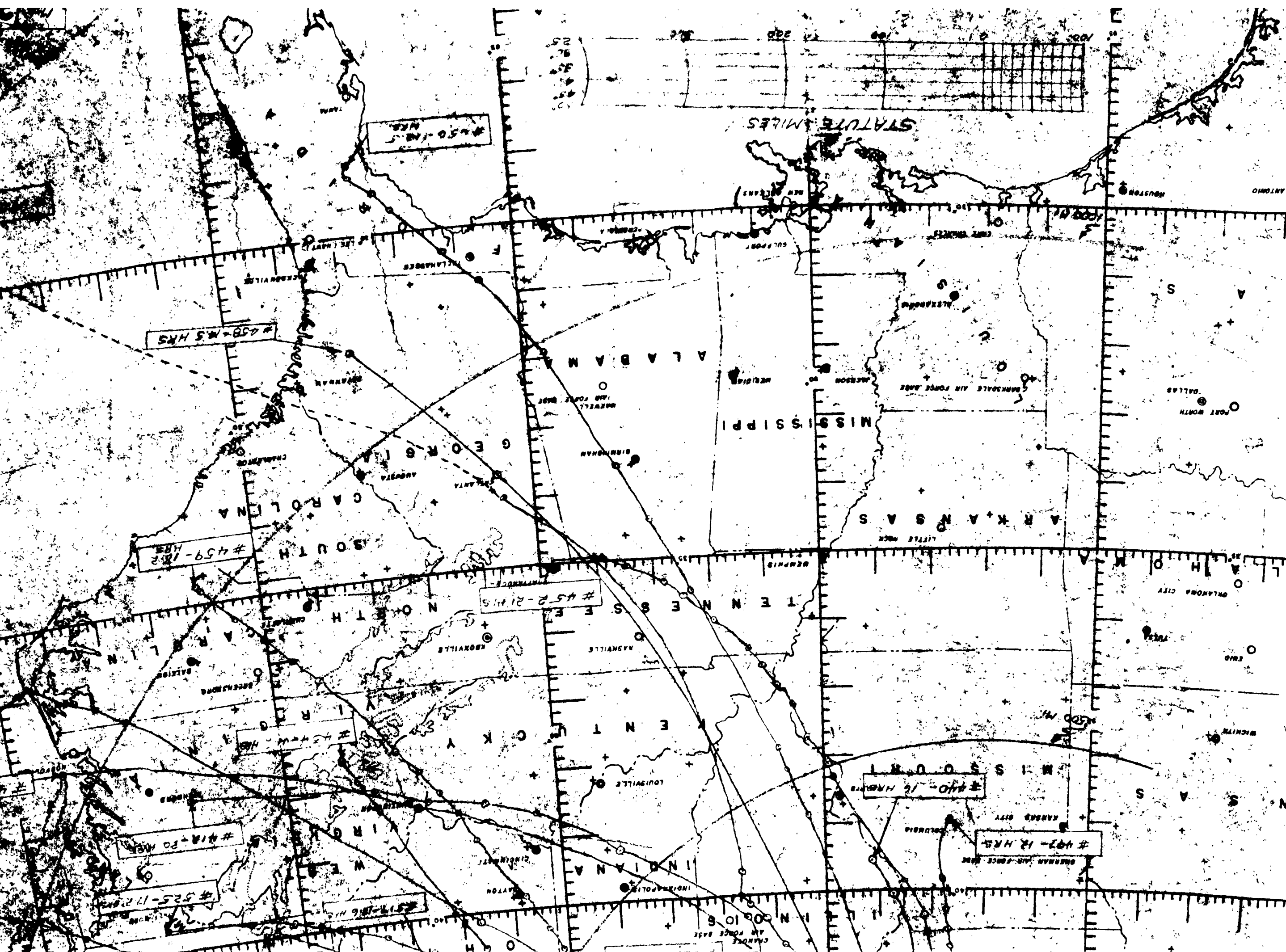
STATUTE MILES
ALABAMA
MISSISSIPPI
GEORGIA
SOUTH CAROLINA
NORTH CAROLINA
TENNESSEE
KENTUCKY
VIRGINIA
WEST VIRGINIA
INDIANA
ILLINOIS
ARKANSAS
MISSOURI
KANSAS
OKLAHOMA
TEXAS
NEW ORLEANS
HOUSTON
SAN ANTONIO
DALLAS
FORT WORTH
MEMPHIS
NASHVILLE
LOUISVILLE
INDIANAPOLIS
CHARLESTON
ATLANTA
BIRMINGHAM
MONTGOMERY
MERIDIAN
MOBILE
ALEXANDRIA
LITTLE ROCK
OKLAHOMA CITY
TULSA
ERIE
WICHITA
KANSAS CITY
COLUMBIA
ROANOKE
RICHMOND
RALEIGH
GREENSBORO
CHARLOTTE
DAYTON
CINCINNATI
#450-MS HRS
#459-IR2 HRS
#452-21 HRS
#440-16 HRS
#425-17 HRS
#417-PO HRS
#503-12 HRS

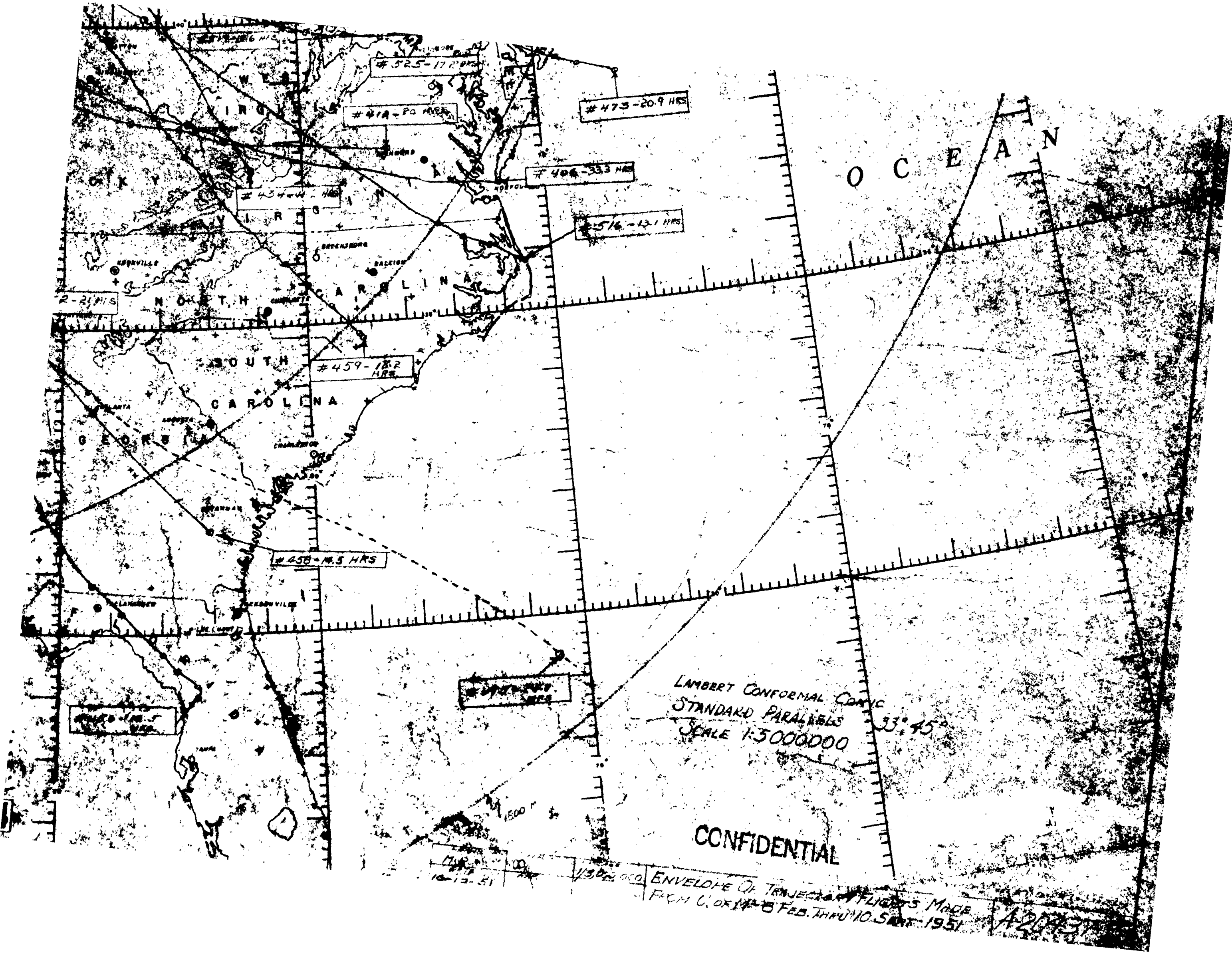
#525-17.2 HRS
#418-20 HRS
#473-20.9 HRS
#406-33.3 HRS
#516-13.1 HRS
#459-18.2 HRS
#458-18.5 HRS
W E S T
V I R G I N I A
K E N T U C K Y
N O R T H
C A R O L I N A
S O U T H
C A R O L I N A
G E O R G I A
O C E A N
LAMBERT CONFORMAL CONIC
STANDARD PARALLELS 33° 45°
SCALE 1:5000000
CONFIDENTIAL
ENVELOPE OF TRAJECTORY FLIGHTS MADE
FROM U. OF M. 8 FEB. THRU 10 SEPT. 1951
A20437

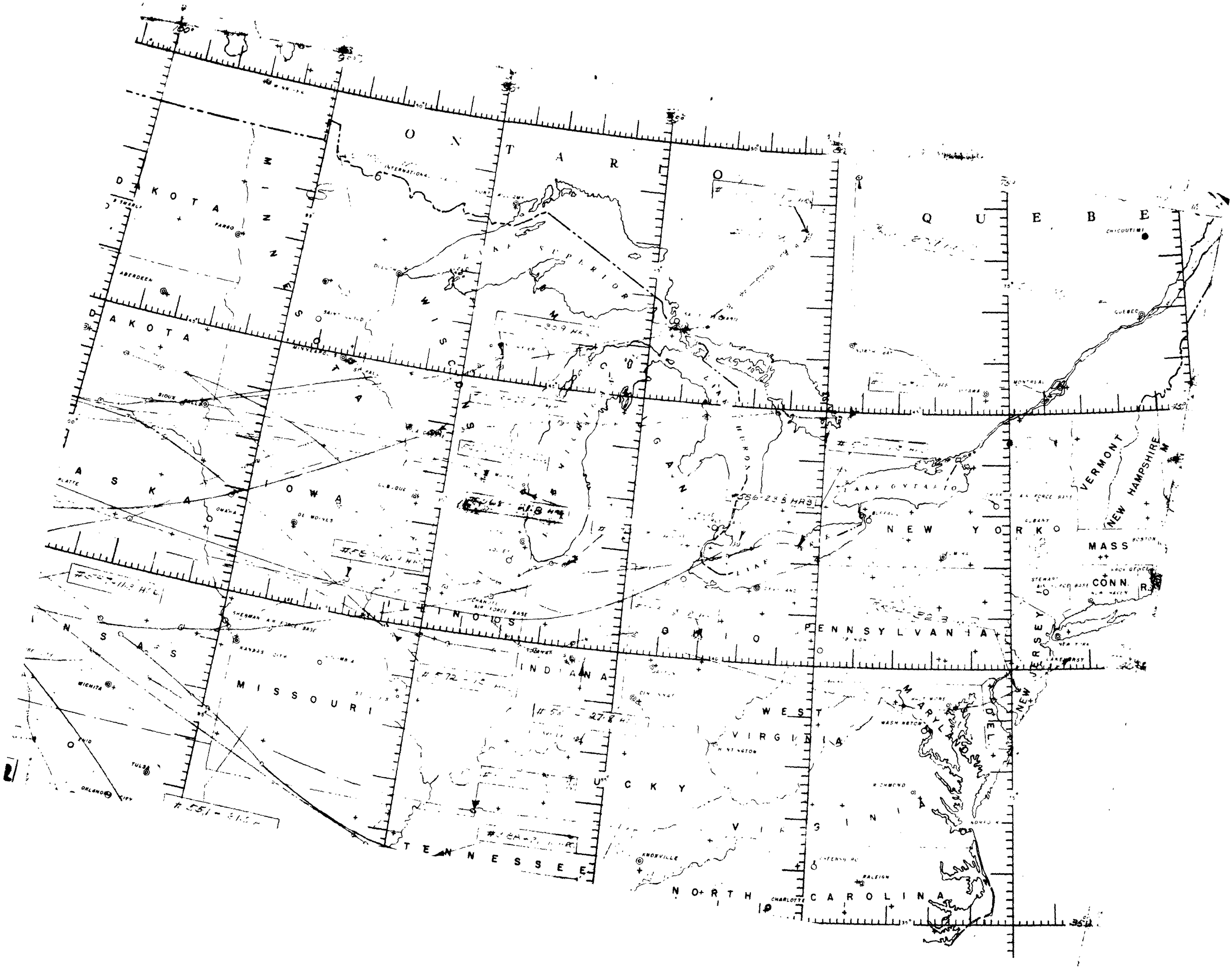
ONTARIO
QUEBEC
NORTH DAKOTA
SOUTH DAKOTA
MINNESOTA
WISCONSIN
MICHIGAN
LAKE SUPERIOR
LAKE HURON
LAKE ONTARIO
LAKE ERIE
LAKE MICHIGAN
IOWA
NEBRASKA
KANSAS
MISSOURI
ILLINOIS
INDIANA
OHIO
PENNSYLVANIA
NEW YORK
VERMONT
NEW HAMPSHIRE
MASS
CONN.
NEW JERSEY
DEL
MARYLAND
WEST VIRGINIA
VIRGINIA
KENTUCKY
TENNESSEE
NORTH CAROLINA
FARGO
ABERDEEN
SIOUX FALLS
OMAHA
DES MOINES
CHANUTE AIR FORCE BASE
SHEPPARD AIR FORCE BASE
KANSAS CITY
WICHITA
ENID
TULSA
OKLAHOMA CITY
KNOXVILLE
CHARLOTTE
RALEIGH
RICHMOND
WASHINGTON
MONTREAL
QUEBEC
CHICOUTIMI
ALBANY
BOSTON
NEW HAVEN
LAKEHURST
STEWART AIR FORCE BASE
NEW YORK
MINNEAPOLIS
ST PAUL
DULUTH
PLATTE
LA CROSSE
MILWAUKEE
CHICAGO
DETROIT
CLEVELAND
BUFFALO
ROCHESTER
SYRACUSE
ALBANY
NORTH BAY
SAULT STE MARIE
SAINT JOHN
HALIFAX
ST JOHN'S
35°
50°
55°
60°
65°
70°
75°
80°
85°
90°
95°
100°
105°
110°
115°
120°
125°
130°
135°
140°
145°
150°
155°
160°
165°
170°
175°
180°
185°
190°
195°
200°
205°
210°
215°
220°
225°
230°
235°
240°
245°
250°
255°
260°
265°
270°
275°
280°
285°
290°
295°
300°
305°
310°
315°
320°
325°
330°
335°
340°
345°
350°
355°
60°
65°
70°
75°
80°
85°
90°
95°
100°
105°
110°
115°
120°
125°
130°
135°
140°
145°
150°
155°
160°
165°
170°
175°
180°
185°
190°
195°
200°
205°
210°
215°
220°
225°
230°
235°
240°
245°
250°
255°
260°
265°
270°
275°
280°
285°
290°
295°
300°
305°
310°
315°
320°
325°
330°
335°
340°
345°
350°
355°

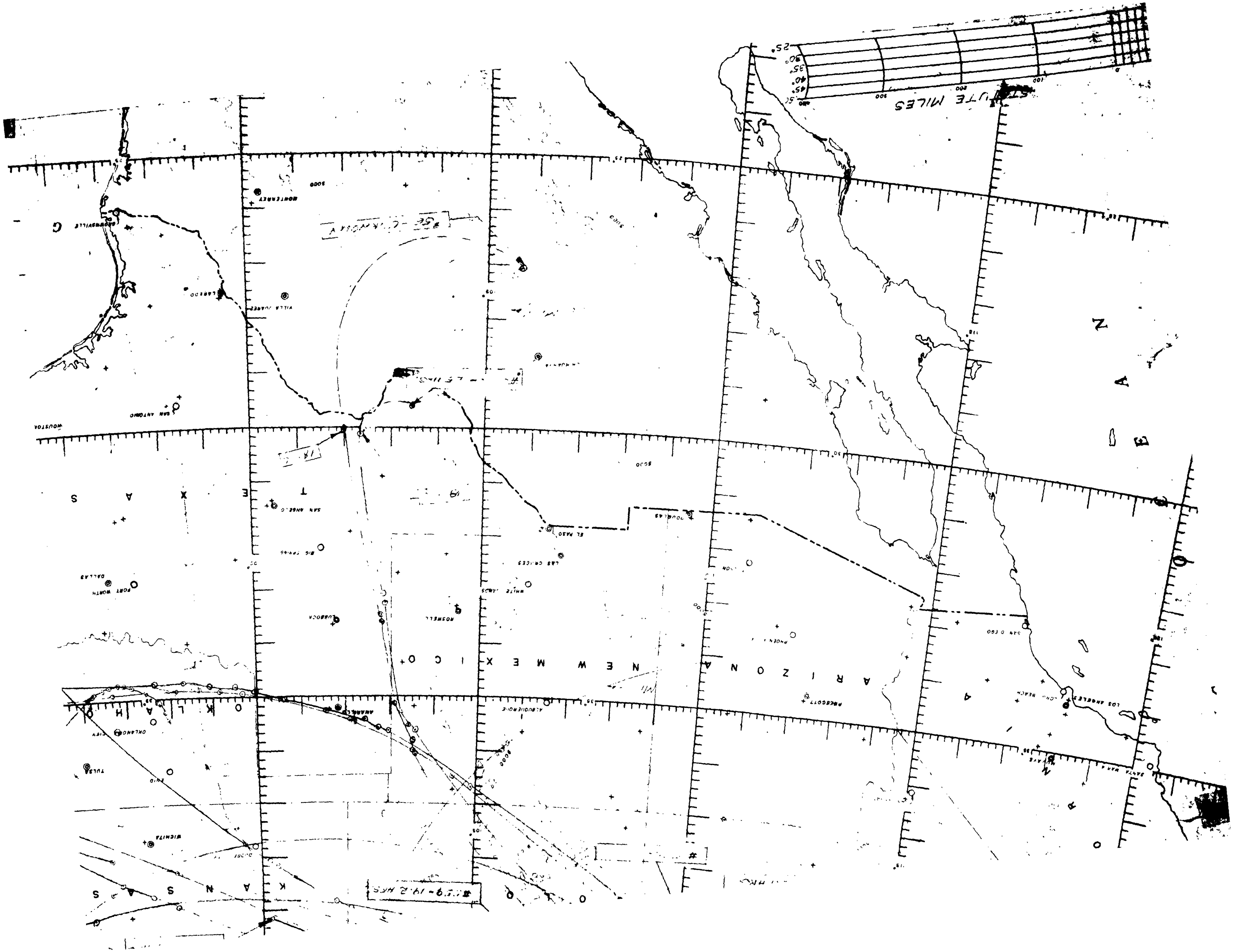
STATUTE MILES
N E B R A S K A
O K L A H O M A
N E W M E X I C O
A R I Z O N A
T E X A S
C A L I F O R N I A
LOS ANGELES
LONG BEACH
SAN DIEGO
PHOENIX
PRESCOTT
ALBUQUERQUE
ROSWELL
LUBBOCK
FORT WORTH
DALLAS
SAN ANGELO
BIG SPRING
LAS CRUCES
EL PASO
DOUGLAS
WHITE SANDS
TULSA
WICHITA
SAN ANTONIO
HOUSTON
MONTERREY
VILLA JUAREZ
LAREDO
MATAMOROS
BROWNSVILLE

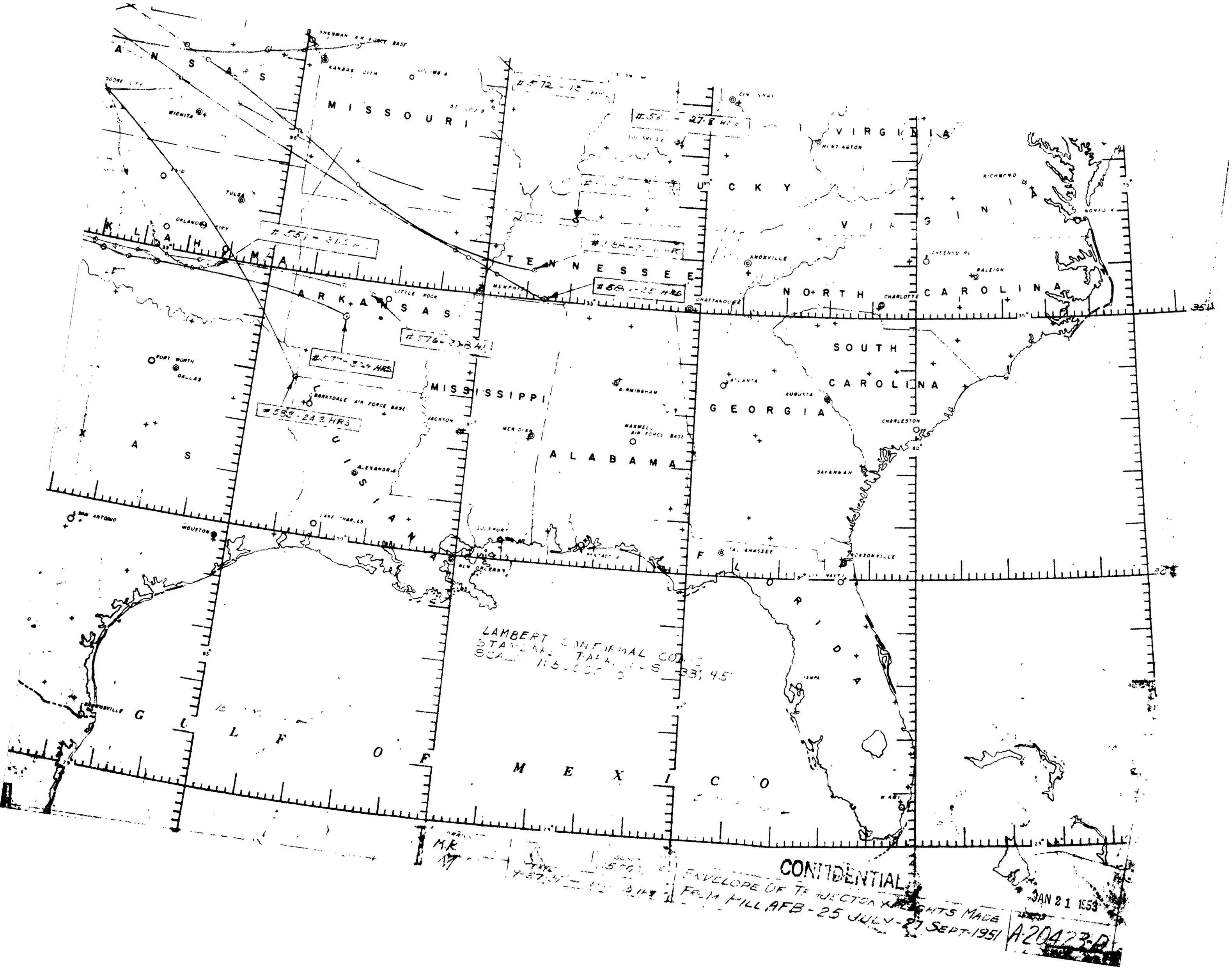
KANSAS
MISSOURI
OKLAHOMA
ARKANSAS
TENNESSEE
KENTUCKY
VIRGINIA
NORTH CAROLINA
SOUTH CAROLINA
GEORGIA
MISSISSIPPI
ALABAMA
LOUISIANA
FLORIDA
GULF OF MEXICO
WICHITA
TULSA
OKLAHOMA CITY
LITTLE ROCK
MEMPHIS
KNOXVILLE
CHATTANOOGA
CHARLOTTE
RALEIGH
RICHMOND
HUNTINGTON
FORT WORTH
DALLAS
BARKSDALE AIR FORCE BASE
ALEXANDRIA
JACKSON
BIRMINGHAM
ATLANTA
AUGUSTA
CHARLESTON
SAVANNAH
MAXWELL AIR FORCE BASE
SAN ANTONIO
HOUSTON
LAKE CHARLES
NEW ORLEANS
TALLAHASSEE
JACKSONVILLE
BROWNSVILLE
#551 - 31.5 HRS
#576 - 33.8 HRS
#577 - 32.4 HRS
#559 - 24.2 HRS
#572 - 12 HRS
#56 - 27.8 HRS
#58 - 21 HRS
#65 - 25 HRS
LAMBERT CONFORMAL CONIC
STANDARD PARALLELS 33; 45
SCALE 1:5,000,000
CONFIDENTIAL
ENVELOPE OF TRAJECTORY FLIGHTS MADE
FROM HILL AFB - 25 JULY - 27 SEPT - 1951
JAN 21 1953
A-20423-B

PILLOW BALLOON DATA

NOTE:

① FORECAST FLIGHT TRACKS ARE SHOWN WITH DASHED LINES. THE ENDS OF THESE INDICATE THE ESTIMATED MINIMUM AND MAXIMUM BALLOON TRAVEL OF A CLUSTER OF PILLOWS.

② SOLID LINES INDICATE ACTUAL MEAN TRAJECTORIES THROUGH IMPACT POINTS

PROBABLE WINTER ENVELOPE OF PILLOW BALLOON TRAJECTORIES POSSIBLE FROM MINNEAPOLIS (USING 2 P-20 FLOATING AT ABOUT 35,000 FT.)

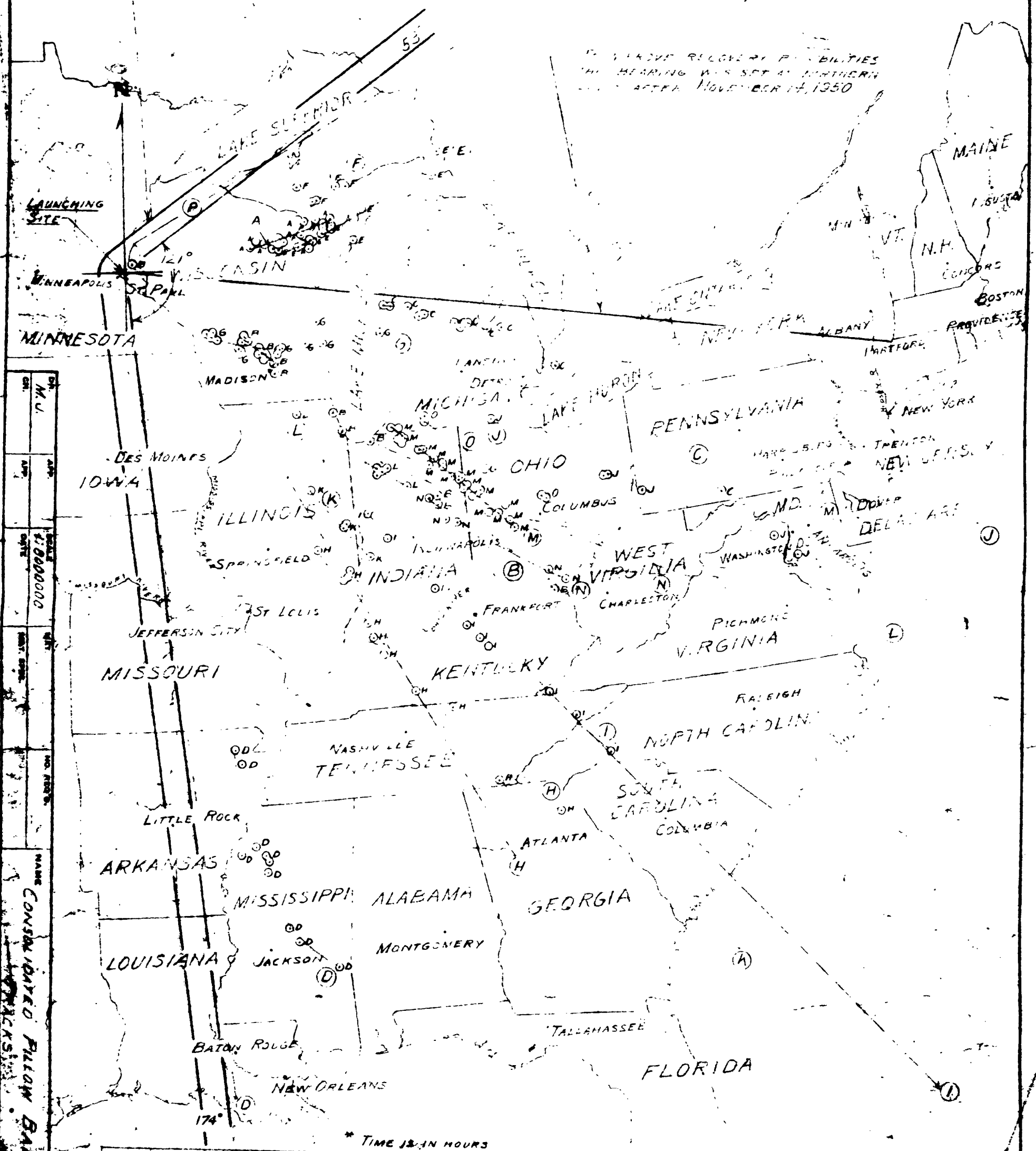

* TIME IS IN HOURS

CODE	DATE	NO. FLOWN	NO. RECOV'D	*EST. MEAN DUR.	CODE	DATE	NO. FLOWN	NO. RECOV'D	*EST. MEAN DUR.
A	10-25-50	20	12	3.0	J	11-30-50	20	6	9.9
B	10-27-50	20	17	4.2	K	12-12-50	20	4	6.3
C	10-30-50	20	13	6.2	L	12-13-50	20	6	5.0
D	11-24-50	20	10	11.5	M	12-15-50	100	28	7.1
E	11-2-50	20	15	3.8	N	12-20-50	20	5	8.2
F	11-7-50	20	8	3.7	O	12-15-49	5	5	7.6
G	11-10-50	20	14	3.1	P	11-14-50	20	0	---
H	11-20-50	20	11	8.8					
I	11-20-50	20	9	9.6					

NAME CONSOLIDATED PILLOW BALLOON TRACKS

NO. FIGS.

AERONAUTICAL RESEARCH LABORATORY

JAN 7 1953

RECOVERY CHART
CLUSTER FLIGHT 30 OCTOBER 1950
GM P-20 BALLOONS

#296

BALLOON GROSS WEIGHT - 207 gms.
FREE LIFT - 27 gms.
THEOR. FLOATING ALTITUDE - 32,000 FEET
PAYLOAD - 28 gms.
VOLUME - 20 cu. ft.

LAUNCHED - 1558

BALLOON NUMBER	DATE FOUND	TIME FOUND	DISTANCE & DIRECTION FROM NEAREST TOWN	LANDING SEEN?	GAS IN BALLOON?	
3040	10-31-50	0930	EAST PROV. TOWNSHIP NEAR MATTIE, PENNSYLVANIA	YES	NO	
3041						
3042	10-31-50	0945	20 MILES SO., 10 MILES EAST SARNIA, ONTARIO	NO	YES	✓
3043						
3044	11-5-50	1200	1 MILE WEST FOUNTAIN, MICHIGAN	NO	NO	✓
3045						
3046						
3047						
3048	12-10-50	1000	19 MILES WEST MIDLAND, MICHIGAN	NO	NO	
3049	10-31-50	1600	10 MILES SOUTH, 2 MILES EAST MANISTEE, MICHIGAN	NO	YES	✓
3050	10-31-50	1700	7½ MILES NORTH EAST ST. LOUIS, MICHIGAN	NO	NO	✓
3051						
3052	10-31-50	0800	4 MILES EAST, 2 MILES NO. SAGINAW, MICHIGAN	NO	YES	✓
3053	11-19-50	1030	7 MILES SO. 1½ MILES EAST EVART, MICHIGAN	NO	YES	
3054						
3055	11-17-50	1200	1 MILE SOUTH HERSHEY, MICHIGAN	NO	NO	
3056	10-31-50	0615	8 MILES WEST CARO, MICHIGAN	NO	YES	✓
3057	11-4-50	1200	SEC 23 LEE TOWNSHIP 9 MI. W, 1½ MI. S MIDLAND, MICHIGAN	NO	NO	✓
3058	11-19-50	1400	1 MILE NORTH NORTHVILLE, MICHIGAN	NO	NO	
3059	12-4-50	1500	10 CARTER RD. 8 MILES MIDLAND MICHIGAN	NO	YES	

IF NOT RECOVERED TOLERANCES ARE:
±.001" IF 3 DECIMAL FIGURES ARE GIVEN
±.01" IF 2 DECIMAL FIGURES ARE GIVEN
±.1" IF 1 DECIMAL FIGURE IS GIVEN

A-6276-A

RECOVERY CHART
CLUSTER FLIGHT 10-30-50

GENERAL MILLS, INC. AERONAUTICAL RESEARCH LABORATORY MINNEAPOLIS, MINN.

DATE 10-30-50

DARNELL

JAN 21 1953

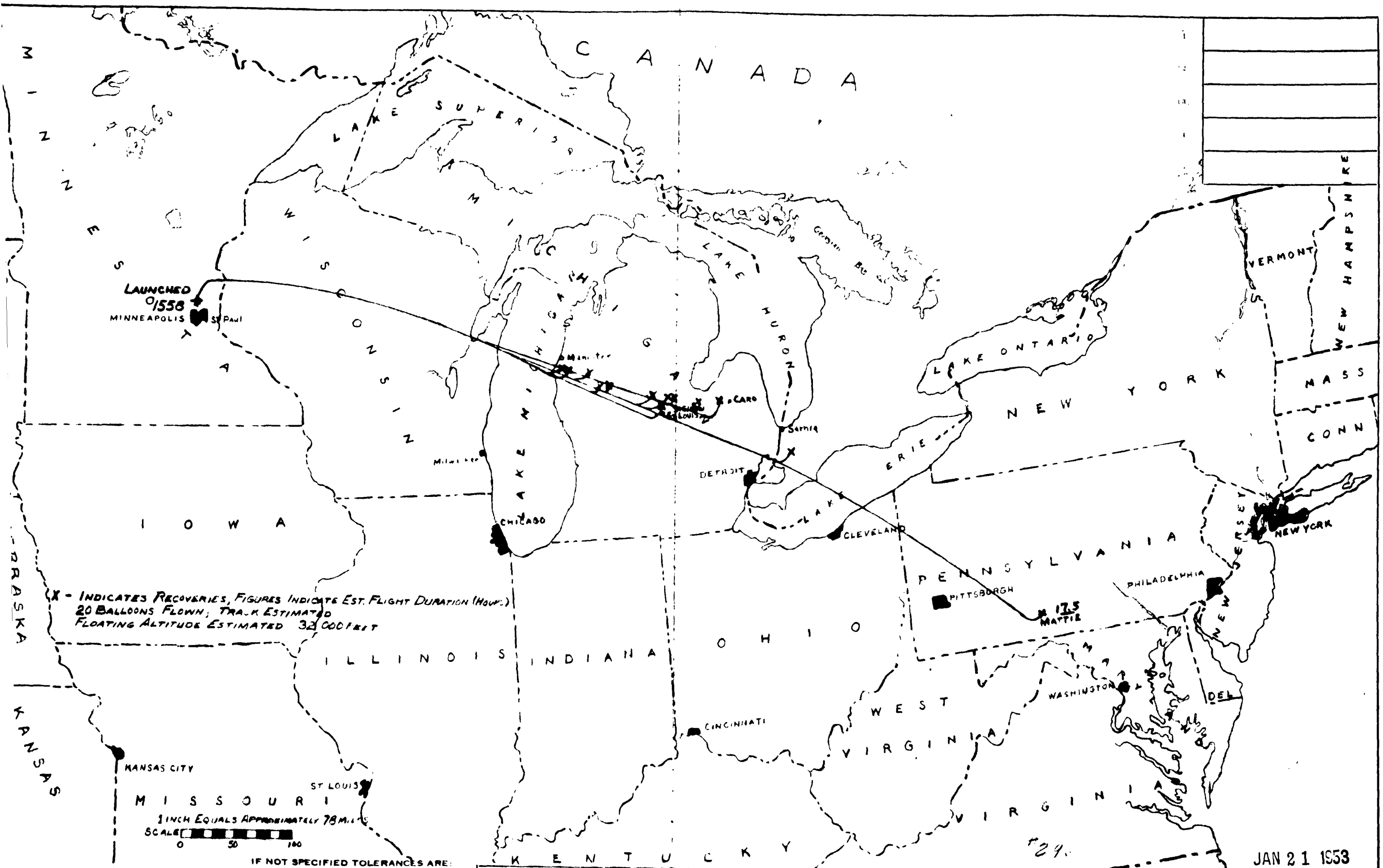
CANADA
LAKE SUPERIOR
LAKE MICHIGAN
LAKE HURON
Georgian Bay
LAKE ONTARIO
LAKE ERIE
WISCONSIN
MINNESOTA
IOWA
ILLINOIS
INDIANA
OHIO
PENNSYLVANIA
NEW YORK
VERMONT
NEW HAMPSHIRE
MASS
CONN
NEW JERSEY
DEL
WEST VIRGINIA
VIRGINIA
KENTUCKY
MISSOURI
KANSAS
NEBRASKA
LAUNCHED 1558
MINNEAPOLIS
St Paul
Milwaukee
CHICAGO
Manitowoc
CARO
Louisville
Sarnia
DETROIT
CLEVELAND
PITTSBURGH
17.5 MATTIE
PHILADELPHIA
NEW YORK
WASHINGTON
CINCINNATI
KANSAS CITY
ST LOUIS
X - INDICATES RECOVERIES, FIGURES INDICATE EST. FLIGHT DURATION (HOURS)
20 BALLOONS FLOWN; TRACK ESTIMATED
FLOATING ALTITUDE ESTIMATED 32,000 FEET
1 INCH EQUALS APPROXIMATELY 78 MILES
SCALE 0 50 100
IF NOT SPECIFIED TOLERANCES ARE:
±.001" IF 3 DECIMAL FIGURES ARE GIVEN
±.01" IF 2 DECIMAL FIGURES ARE GIVEN
±.1" IF 1 DECIMAL FIGURE IS GIVEN
DR DARRELL
CH
APP
SCALE 1 = 52.8 CM
DATE 11-6
MAT
MAT SPEC
NO. REQ'D.
NAME PATHS, CLUSTER FLIGHT P-20
BALLOONS, FLOWN 30 OCT. 1950 A-199.02
A-6347-B
JAN 21 1953
GENERAL MILLS, INC.
AERONAUTICAL RESEARCH LABORATORY
MINNEAPOLIS

RECOVERY CHART

CLUSTER FLIGHT 27 OCTOBER 1950

GM P-20 BALLOONS

#295

BALLOON WEIGHT (NOMINAL) - 192 gms.
FREE LIFT - 27 gms.
THEOR. FLOATING ALTITUDE - 32,000 Ft.
PAYLOAD - 28 gms.
VOLUME - 20 cu. ft.

LAUNCHED - 1529

BALLOON NUMBER	DATE FOUND	TIME FOUND	DISTANCE & DIRECTION FROM NEAREST TOWN	LANDING SEEN?	GAS IN BALLOON?
3020	10-28-50	1000	1 MILE NORTH OF UPLAND, INDIANA	NO	YES
3021	10-28-50	0600	5 MILES WEST ASHLAND, KENTUCKY	NO	NO
3022	10-28-50	0830	12 MILES SOUTHEAST MADISON, WISCONSIN	NO	YES
3023	10-28-50	0600	1 MILE EAST LODI, WISCONSIN	NO	YES
3024	10-28-50	1145	7 MILES NE MADISON 3 MILES SW SUN PRAIRIE WIS.	NO	YES
3025	10-28-50	0630	2½ MILES SOUTH UPLAND, INDIANA	NO	YES
3026	10-28-50	0600	HIGHWAY DM, ¼ MILE NORTH DANE, WISCONSIN	NO	YES
3027	10-28-50	1015	5½ MILES SOUTH MAUSTON, WISCONSIN	JUST LANDED	YES
3028	10-28-50	0645	73RD & COLES ST. CHICAGO, ILLINOIS	NO	YES
3029					
3030	10-28-50	1030	201 SHERIDAN ROAD KENILWORTH, ILLINOIS ½ MILE NO. HALLNETTE HARBOR	NO	YES
3031	10-27-50	1700	3/4 MILE NORTH 1½ MILE WEST HUGO, MINNESOTA	NO	YES
3032	10-28-50	0700	5 MILES NORTHEAST CHESTERTON, INDIANA	NO	YES
3033	10-28-50	0700	4 MILES SOUTH HGHY. O MAUSTON, WISCONSIN	NO	NO
3034	10-29-50	0850	4 MILES NORTHEAST MERRIMAC, WISCONSIN	NO	YES
3035	11-19-50	1200	4½ MILES WEST WISCONSIN DELLS	NO	NO
3036					
3037	10-29-50	0600	2 MILES WEST BARABOO, WISCINSIN	NO	NO
3038					
3039	11-1-50	0930	7½ MILES NORTH LAVALLE, WISCONSIN	NO	YES

IF NOT SPECIFIED TOLERANCES ARE:
±.001" IF 3 DECIMAL FIGURES ARE GIVEN
±.01" IF 2 DECIMAL FIGURES ARE GIVEN
±.1" IF 1 DECIMAL FIGURE IS GIVEN

A-6275-A

NAME: RECOVERY CHART CLUSTER FLIGHT 10-27-50

DATE: 10-30-50

GENERAL MILLS, INC. AERONAUTICAL RESEARCH LABORATORY MINNEAPOLIS, MINN.

JAN 21 1953

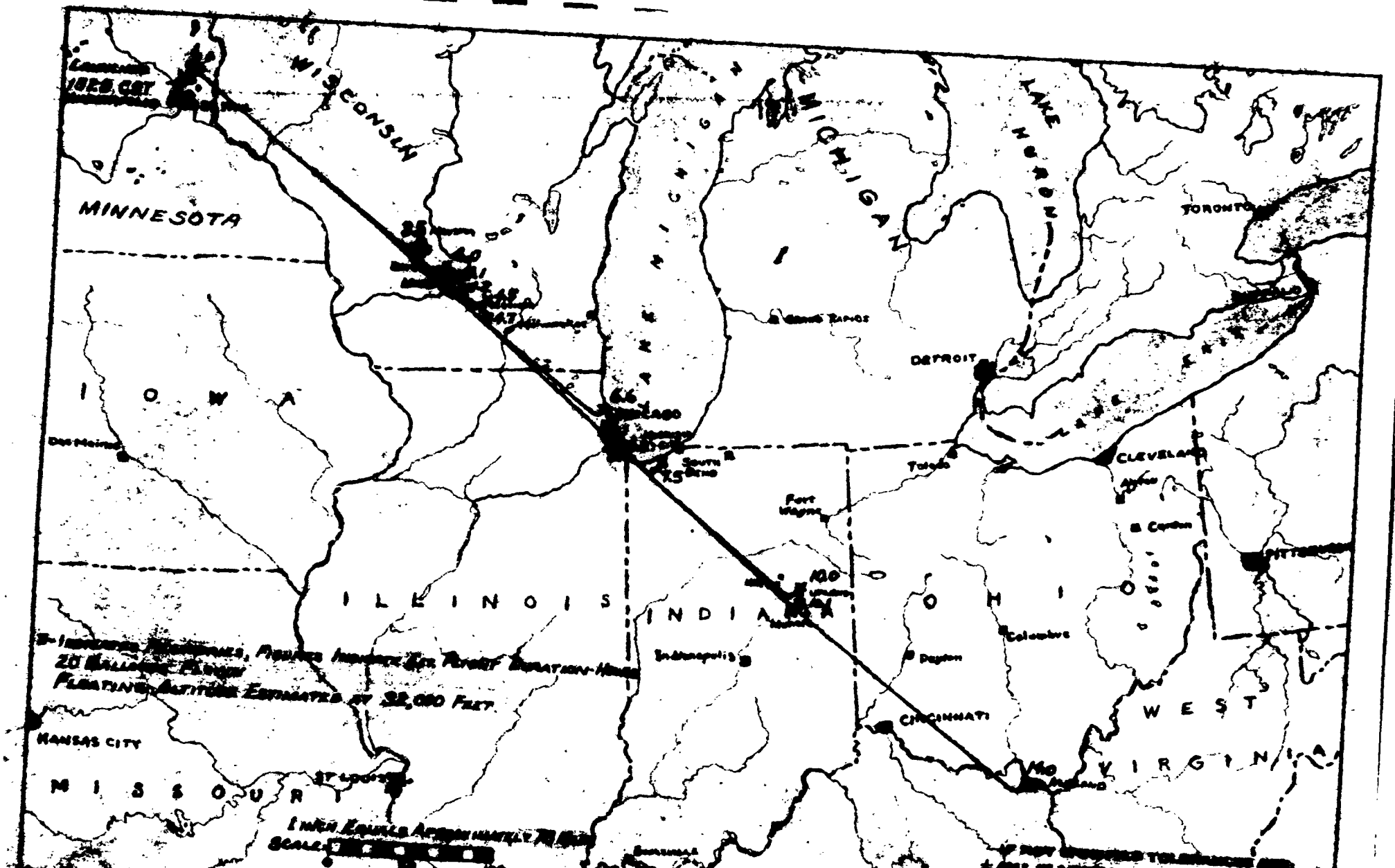
MINNESOTA
WISCONSIN
MICHIGAN
LAKE HURON
TORONTO
DETROIT
CLEVELAND
IOWA
ILLINOIS
INDIANA
OHIO
WEST VIRGINIA
KANSAS CITY
MISSOURI
KENTUCKY
CINCINNATI
Indianapolis
Dayton
Toledo
Fort Wayne
Canton
Columbus
Grand Rapids
Des Moines
WFH
11-1-50
CLUSTER FLIGHT - 6M P-20 BALLOONS
FLOWN 27 OCTOBER 1950
A-6285-A
JAN 21 1953

RECOVERY CHART
CLUSTER FLIGHT 20 NOVEMBER 1950
GM P-20 BALLOONS

#307

BALLOON GROSS WEIGHT -
FREE LIFT - 50 gms.
THEOR. FLOATING ALTITUDE - 32,000 Ft.
PAYLOAD - 28 gms.
VOLUME - 20 Cu. Ft.

LAUNCHED - 1435

1½ MIL

BALLOON NUMBER	DATE FOUND	TIME FOUND	DISTANCE & DIRECTION FROM NEAREST TOWN	LANDING SEEN?	GAS IN BALLOON?	
3161	4-15-51	1030	2 MILES S E ATWOOD, ILL	No	No	
3162	11-30-50	0800	1 MILE FROM OHIO RIVER 17 MILES EAST EVANSVILLE, IND.	No	No	
3163	11-21-50	1000	17 MILES SOUTH OWENSBORO, KENTUCKY	No	YES	
3164	11-21-50	0700	10 MILES SOUTH MARTINSVILLE, ILLINOIS	No	YES	
3165	12-28-50	1430	5 MILES SOUTH CLEVELAND, TENN.	No	No	
3166	3-12-51	1630	BRUSH CREEK, TENN. 12 MILES FROM CARTHAGE	No	No	
3167						
3168	11-21-50	EST 0630	2½ MILES NORTH PENDERGRASS, GEORGIA	No	YES	919 MILES
3169						
3170	12-25-50	1315	15 MILES NORTHEAST EVANSVILLE, INDIANA	No	No	
3171						
3172	11-21-50	0800	12 MILES WEST GAINSBORO, TENNESSEE	No	YES	
3173						
3174	11-21-50	1400	9 MILES SOUTH BOWLING GREEN, KENTUCKY 300 yds. WEST OF HIGHWAY	No	YES	
3175						
3176	12-5-50	1020	1¼ MILES EAST WILLOW HILL, ILLINOIS	No	No	
3177	11-20-45	2345	3 MILES WEST OBLONG, ILLINOIS	No	YES	
3178	12-3-50	—	7 MI WEST TUSCOLA, ILLINOIS 22 MI. NNW MATTOON	No	No	
~~3179~~	3-29-51	0900	5½ SOUTH, ½ EAST OBLONG, ILLINOIS	No	No	NUMBER ILLEGIBLE
~~3180~~	3-19-51	1330	5 MILES SOUTHEAST BRIDGEPORT, ILLINOIS	No	No	NUMBER ILLEGIBLE

IF NOT SPECIFIED TOLERANCES ARE:
±.001" IF 3 DECIMAL FIGURES ARE GIVEN
±.01" IF 2 DECIMAL FIGURES ARE GIVEN
±.1" IF 1 DECIMAL FIGURE IS GIVEN

A-6439-A

A-18902

NAME RECOVERY CHART CLUSTER FLIGHT 11-20-50

NO. REQ'D.

MAT.

MAT. SPEC.

SCALE

DATE 11-20-50

APP.

APP.

DRAWN DARRELL

CH.

GENERAL MILLS, INC. AERONAUTICAL RESEARCH LABORATORY MINNEAPOLIS, MINN.

JAN 21 1953

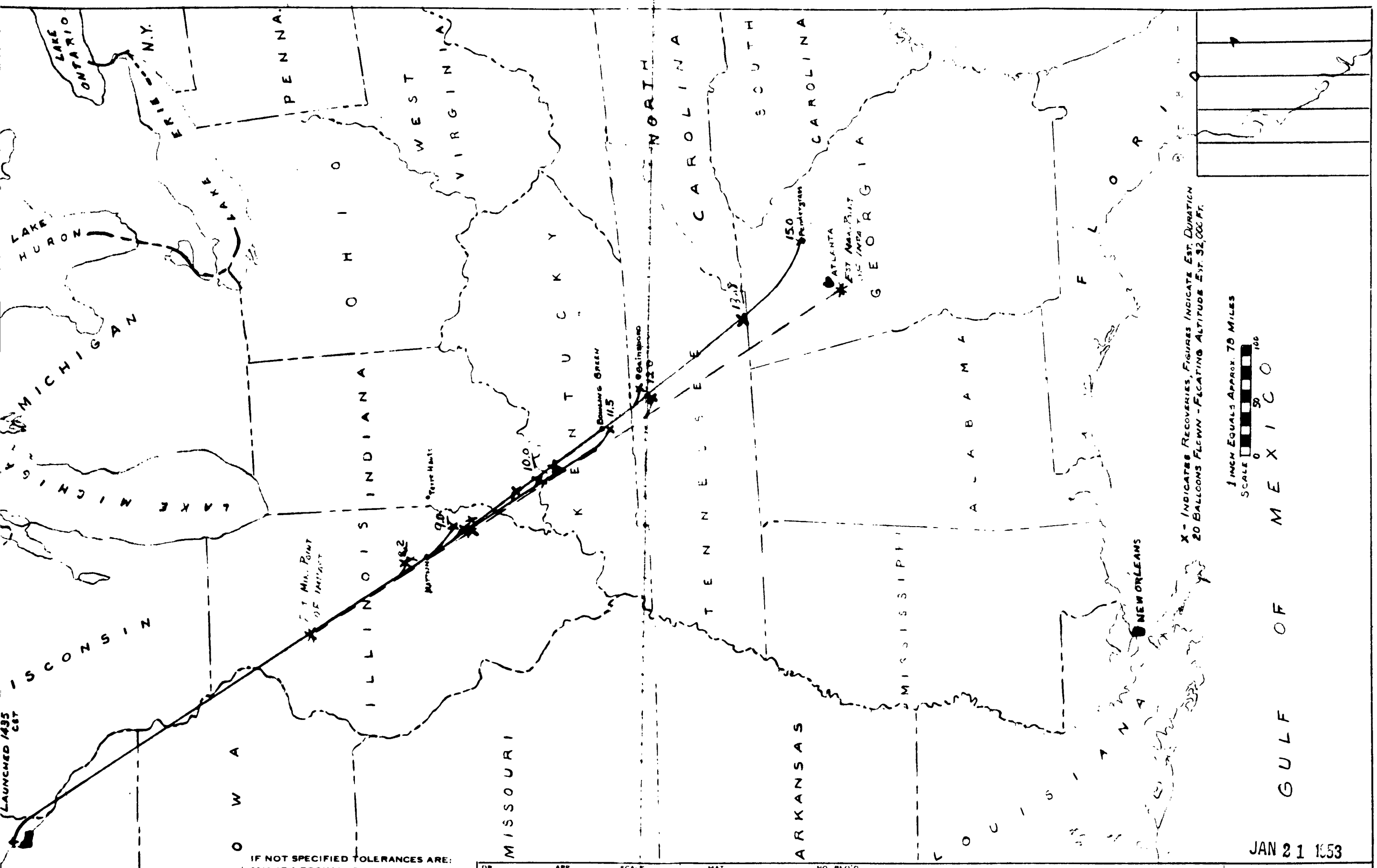

IF NOT SPECIFIED TOLERANCES ARE:
±.001" IF 3 DECIMAL FIGURES ARE GIVEN
±.01" IF 2 DECIMAL FIGURES ARE GIVEN
±.1" IF 1 DECIMAL FIGURE IS GIVEN

DR. DARRELL APP. SCALE MAT NO. REQ'D.
CH. APP. DATE 11-28-50 MAT. SPEC.

NAME CLUSTER FLIGHT - P-20 BALLOONS FLOWN 20 NOVEMBER 1950 A-199.02

A-6440-B

JAN 21 1953

GENERAL MILLS, INC. AERONAUTICAL RESEARCH LABORATORY MINNEAPOLIS, MINN.

RECOVERY CHART
CLUSTER FLIGHT 15 DECEMBER 1950
GM P-20 BALLOONS

#326

BALLOON GROSS WEIGHT - 128 grams
FREE LIFT - 60 grams
THEOR. FLOATING ALTITUDE - 42,000 FT.
PAYLOAD - 2.3 grams
VOLUME - 20 CU. FT.
LAUNCHED - 1302

1½ MIL

BALLOON NUMBER	DATE FOUND	TIME FOUND	DISTANCE & DIRECTION FROM NEAREST TOWN	LANDING SEEN?	GAS IN BALLOON?	EST. FLIGHT DURATION (HRS)
3301	4-21-51	1030	7 MI. S.W. RACKFORD, OHIO	No	No	
3302						
3303	12-16-50	1430	9 MILES WEST FORT WAYNE, INDIANA	No	YES	
3304						
3305	[illegible]	1430	3 SE SIDNEY, OHIO	No	No	
3306	8-2-51	—	SIDNEY OHIO	—	—	
3307						
3308	4-15-51		6.5 MI W.N.W. BUCHANAN, MICH	No	No	
3309						
3310	12-16-50	1030	CHICKASAW OHIO	No	No	
3311	12-16-50	0945	7 MILES SOUTH LONDON, OHIO ROUTE 56	No	YES	
3312	12-16-50	0700	2½ MI NORTH 2½ MI. EAST OSSIAN, INDIANA	No	YES	
3313						
3314						
3315						
3316	12-16-50	1125	1 MILE NORTH, 1½ MI. WEST KETTERSVILLE, OHIO	No	YES	
3317						
3318	12-16-50	1125	1 MILE NORTH 1½ MI. WEST KETTERSVILLE OHIO	No	YES	
3319						
3320	12-23-50	1505	1 MILE NORTH CHATTNOOGA, OHIO	No	No	

A-6732A
A-1906
JAN 21 1953
NAME RECOVERY CHART CLUSTER FLIGHT 12-15-50
AERONAUTICAL RESEARCH LABORATORY
MINNEAPOLIS
GENERAL MILLS, INC.
12-20-50
DARRELL

BALLOON NUMBER	DATE FOUND	TIME FOUND	DISTANCE & DIRECTION FROM NEAREST TOWN	LANDING SEEN?	GAS IN BALLOON?	EST. FLIGHT DURATION (HRS)
3321	12-28-5[illegible]	1430	3 MILES SOUTH SOUTH BEND, IND.	NO	YES	
3322	[illegible]	[illegible]	6 1/2 SE [illegible] OH	No	No	
3323						
3324						
3325						
3326	12-16-50	1445	2 MILES SOUTHEAST SAINT PARIS, OHIO	NO	NO	
3327	1-5-51	1330	9 MILES SOUTH & EAST COLUMBIA CITY, IND.	NO	NO	
3328	12-17-50	1430	DEWART LAKE 5 MI. SOUTH SYRACUSE, IND.	NO	NO	
3329	12-21-50	1000	8 MILES NORTHWEST COLUMBIA CITY, IND.	NO	NO	
3330	12-16-50	0730	12 MILES SOUTHEAST SIDNEY, OHIO	NO	NO	
3331	12-25-50	1215	4 MILES WEST WAKARUSA, IND.	NO	NO	
3332						
3333	4-20-51		7 MI S.W. FORT WAYNE IND	[illegible]	[illegible]	
3334	12-17-50		1/2 MI NW CELINA, OHIO	[illegible]	[illegible]	
3335						
3336	12-27-50	1500	1 1/2 MI. SAUNER, MICH. 1/2 MI. LAKE MICH. SHORE	NO	NO	
3337						
3338	12-16-50	0800	6 MILES SOUTHEAST SOUTH BEND, IND.	NO	NO	
3339						
3340						
3341	2-24-51	1300	5 MI. SE EAST NORTH WEBSTER, IND.	NO	NO	
3342	5-1-51		6 SW [illegible] OHIO	No	No	
3343						
3344						
3345	12-16-50	1315	3 MILES NORTHEAST ROCKFORD, OHIO	NO	YES	
3346						

NAME RECOVERY CHART
CLUSTER FLIGHT 12-15-50 A-18802 A-6733-A

NO REQ'D.
MAT
MAT. SPEC.
SCALE
DATE 12-20-50
APP.
DRAWN DARRELL
CH.

GENERAL MILLS, INC AERONAUTICAL RESEARCH LABORATORY MINNEAPOLIS, MINN.

JAN 21 1953

Balloon Number	Date Found	Time Found	Distance & Direction From Nearest Town	Landing Seen?	Gas in Balloon?	Est. Flight Duration (Hrs.)
3347						
3348						
3349						
3350	12-18-50	1530	3 Mi. West ¼ Mi. South WILLSHIRE, OHIO	No	No	
3351						
3352	3-12-51	0900	3 Miles Northwest ST. PARIS, OHIO	No	No	
3353	12-16-50	1745	22 Miles Southeast FORT WAYNE, IND.	No	No	
3354						
3355						
3356						
3357	[illegible]	[illegible]	[illegible]	[illegible]	No	
3358	12-25-50	1330	NYC RR. 1½ Miles BUCHANAN, MICH.	No	Yes	
3359	12-18-50	1000	8 Miles Northwest DECATUR, INDIANA	No	No	
3360	3-10-51	1000	10 Miles Southeast COLUMBIA CITY, INDIANA	No	No	
3361	[illegible]	1508	[illegible] West [illegible]	No	Yes	
3362	12-16-50	1330	9 Miles Southeast MISHAWAKA, INDIANA	No	Yes	
3363						
3364						
3365	12-16-50	1100	13 Miles East Springfield BRIGHTON, OHIO	No	Yes	
3366	1-5-51	1100	Woods 7 Miles East COLUMBIA CITY, IND.	No	No	
3367	3-6-51	—	4 Miles North W. ROCKFORD, OHIO			
3368						
3369						
3370						
3371						
3372						

NAME: RECOVERY CHART CLUSTER FLIGHT 12-15-50 A-19902 A-6734-A

NO. REQ'D.

MAT.

MAT. SPEC.

SCALE

DATE 1/2-20-50

APP.

APP.

BY DARRELL

CH.

GENERAL MILLS, INC. AERONAUTICAL RESEARCH LABORATORY MINNEAPOLIS, MINN.

JAN 21 1953

Balloon Number	Date Found	Time Found	Location & Description (Give Nearest Town)	Landing Safe?	Damaged	Est. Flight Duration (Hrs)
3373						
3374						
3375						
3376						
3377	6-1-51	1730	4 MI FROM ROCKFORD, OHIO	No	No	
3378	12-16-50	1530	3½ MILES NORTHEAST LEESBURG, INDIANA	No	No	
3379						
3380	12-16-50	1700	3¼ MILES EAST NEW BAGDAD, OHIO	No	No	
3381						
3382						
3383						
3384	3-17-51	1000	4 MILES NORTH COLUMBIA CITY, IND.	No	No	
3385	4-25-51	1000	COLUMBIA CITY, IND	No	No	
3386						
3387	4-18-51		3 MI. S W BUCHANAN, MICH	No	No	
3388						
3389						
3390						
3391	2-25-51	1300	4 MILES SOUTH SOUTH BEND, IND.	No	No	
3392	12-17-50	1145	9 MILES SOUTHEAST COLUMBIA CITY, INDIANA	No	NO TORN	
3393	12-23-50	1430	WOODS, 9 MILES NORTHWEST URBANA, OHIO	No	No	
3394	4-24-51	0400	2½ MI S, 3 MI W ROCKFORD, OHIO	No	No	
3395	6-6-51	1500	6 MI S FT WAYNE, IND	No	No	
3396	4-13-51	1600	13 MI SO FORT WAYNE, IND	No	No	
3397						
3398	12-16-50	1230	4 MILES EAST DECATUR IND. ON HGWY 224 1 MI. NO. ON HGWY 101	No	YES	

NAME RECOVERY CHART CLUSTER FLIGHT 12-15-50 AIMC A-6735-A

NO. REQ'D. MAT. MAT. SPEC. SCALE DATE 12-20-50 APP. APP. BY DARRELL

GENERAL MILLS, INC. AERONAUTICAL RESEARCH LABORATORY MINNEAPOLIS, MINN.

JAN 21 1953

#326

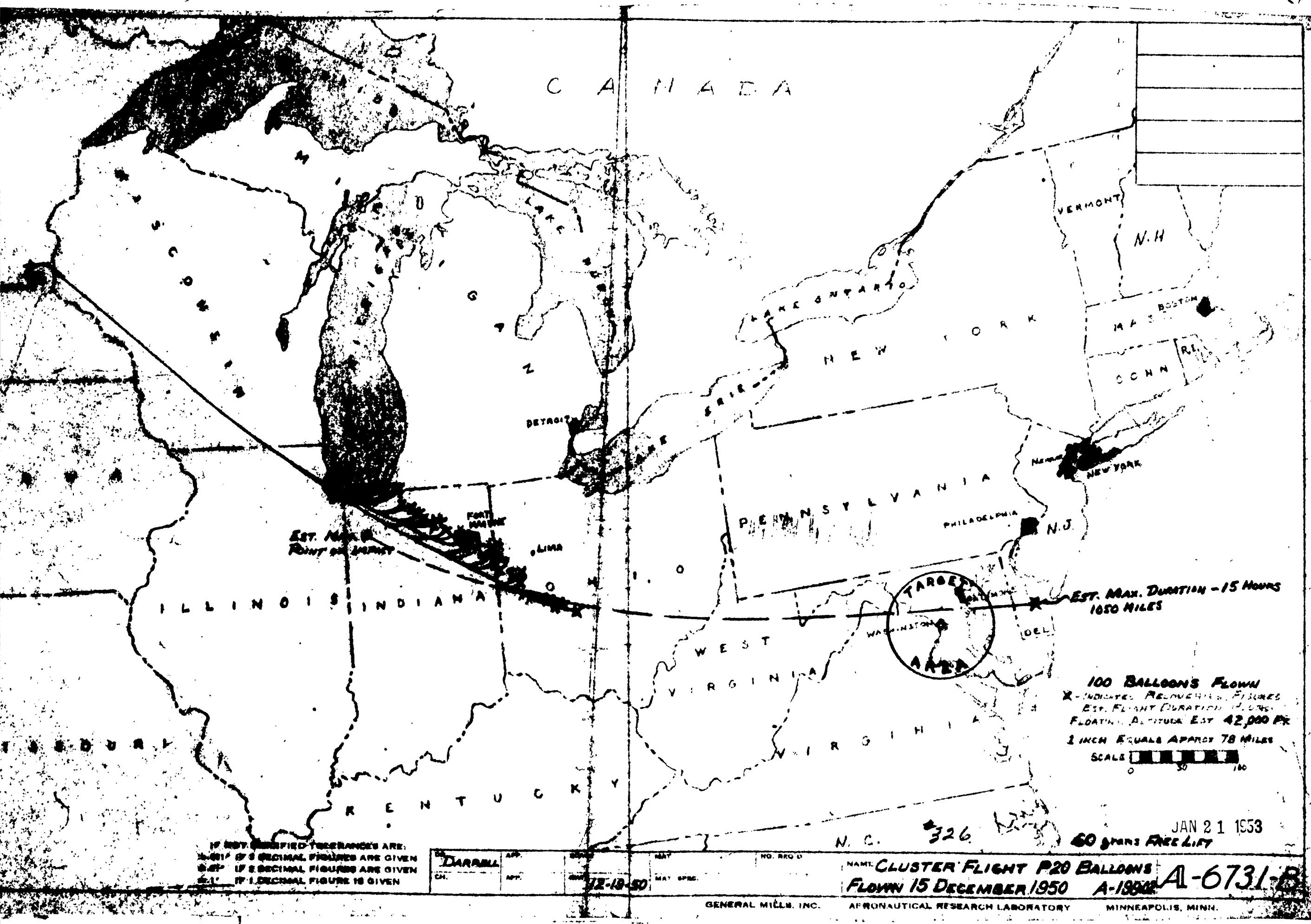
CANADA
LAKE HURON
LAKE MICHIGAN
LAKE ONTARIO
LAKE ERIE
DETROIT
FORT WAYNE
LIMA
EST. MAX. DURATION
POINT OF ORIGIN
ILLINOIS
INDIANA
OHIO
KENTUCKY
WEST VIRGINIA
VIRGINIA
PENNSYLVANIA
NEW YORK
VERMONT
N.H
MASS
BOSTON
CONN
R.I.
NEWARK
NEW YORK
PHILADELPHIA
N.J.
DEL
WASHINGTON
TARGET AREA
EST. MAX. DURATION - 15 HOURS
1050 MILES
100 BALLOONS FLOWN
X - INDICATES RECOVERIES
EST. FLIGHT DURATION
FLOATING ALTITUDE EST 42,000 FT
1 INCH EQUALS APPROX 78 MILES
SCALE
0
50
100
N. C.
326
60 grams FREE LIFT
JAN 21 1953
IF NOT SPECIFIED TOLERANCES ARE:
.001" IF 3 DECIMAL FIGURES ARE GIVEN
.01" IF 2 DECIMAL FIGURES ARE GIVEN
.1" IF 1 DECIMAL FIGURE IS GIVEN
DR. DARRELL
CH.
APP.
APP.
DATE 12-19-50
MAT
MAT SPEC.
NO. REQ'D
NAME: CLUSTER FLIGHT P20 BALLOONS
FLOWN 15 DECEMBER 1950
A-19502
A-6731-B
GENERAL MILLS, INC.
AERONAUTICAL RESEARCH LABORATORY
MINNEAPOLIS, MINN.

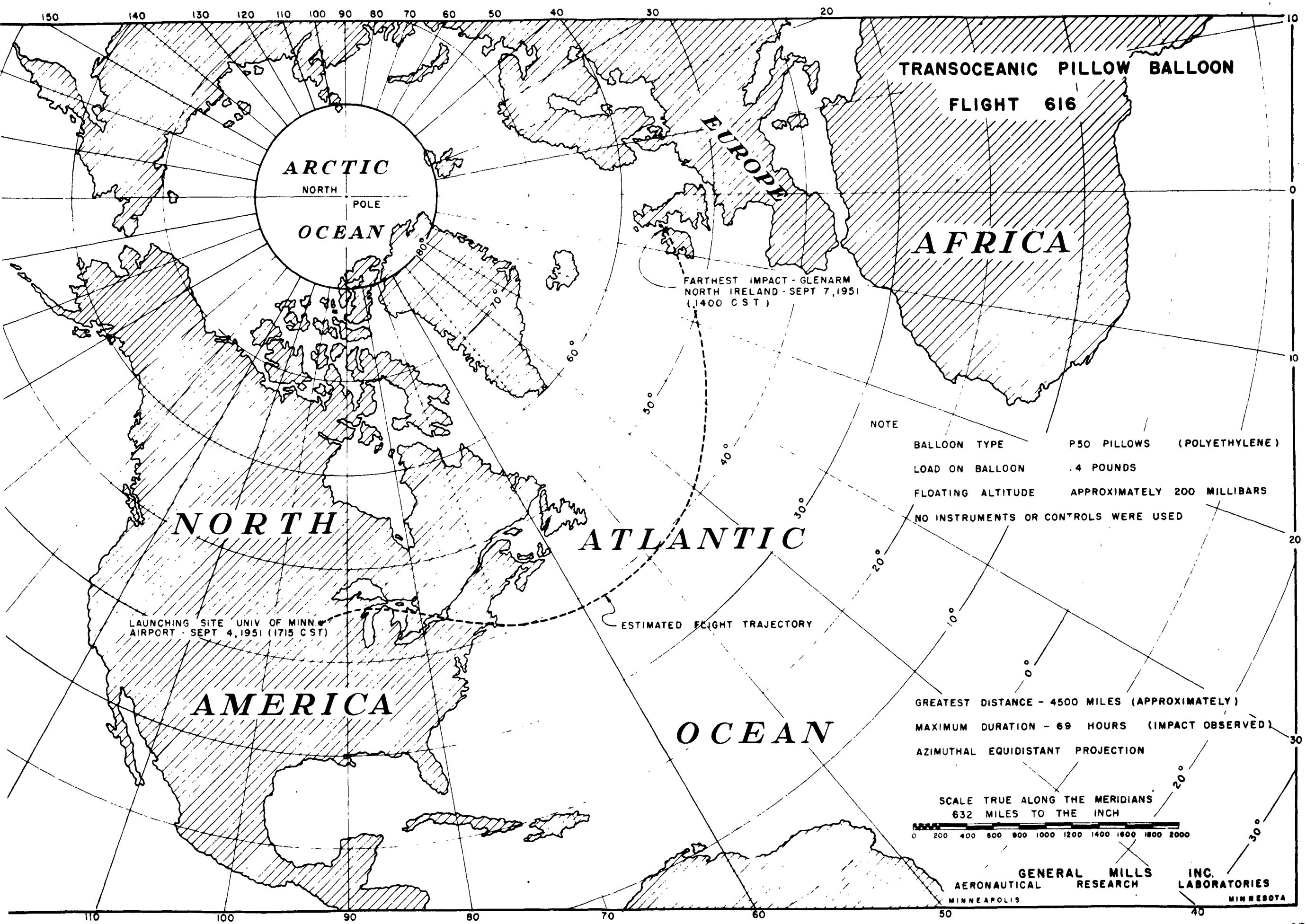
TRANSOCEANIC PILLOW BALLOON
FLIGHT 616
ARCTIC
NORTH
POLE
OCEAN
EUROPE
AFRICA
NORTH
AMERICA
ATLANTIC
OCEAN
FARTHEST IMPACT - GLENARM
NORTH IRELAND - SEPT 7, 1951
(1400 CST)
LAUNCHING SITE UNIV OF MINN
AIRPORT - SEPT 4, 1951 (1715 CST)
ESTIMATED FLIGHT TRAJECTORY
NOTE
BALLOON TYPE P50 PILLOWS (POLYETHYLENE)
LOAD ON BALLOON .4 POUNDS
FLOATING ALTITUDE APPROXIMATELY 200 MILLIBARS
NO INSTRUMENTS OR CONTROLS WERE USED
GREATEST DISTANCE - 4500 MILES (APPROXIMATELY)
MAXIMUM DURATION - 69 HOURS (IMPACT OBSERVED)
AZIMUTHAL EQUIDISTANT PROJECTION
SCALE TRUE ALONG THE MERIDIANS
632 MILES TO THE INCH
0 200 400 600 800 1000 1200 1400 1600 1800 2000
GENERAL MILLS INC.
AERONAUTICAL RESEARCH LABORATORIES
MINNEAPOLIS MINNESOTA

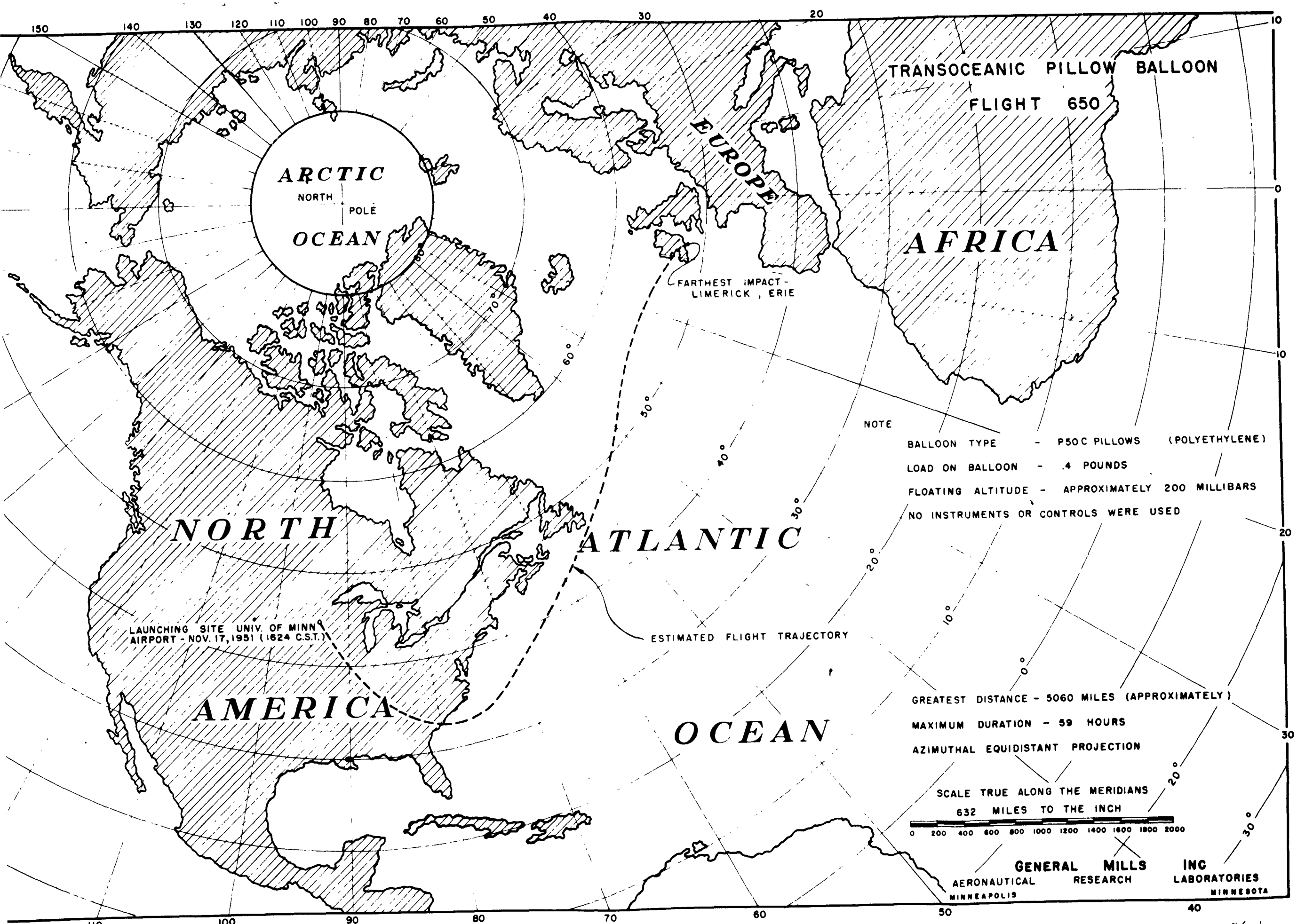
TRANSOCEANIC PILLOW BALLOON
FLIGHT 650
ARCTIC
NORTH POLE
OCEAN
EUROPE
AFRICA
FARTHEST IMPACT - LIMERICK, ERIE
NORTH
ATLANTIC
OCEAN
AMERICA
LAUNCHING SITE UNIV. OF MINN AIRPORT - NOV. 17, 1951 (1624 C.S.T.)
ESTIMATED FLIGHT TRAJECTORY
NOTE
BALLOON TYPE - P50C PILLOWS (POLYETHYLENE)
LOAD ON BALLOON - .4 POUNDS
FLOATING ALTITUDE - APPROXIMATELY 200 MILLIBARS
NO INSTRUMENTS OR CONTROLS WERE USED
GREATEST DISTANCE - 5060 MILES (APPROXIMATELY)
MAXIMUM DURATION - 59 HOURS
AZIMUTHAL EQUIDISTANT PROJECTION
SCALE TRUE ALONG THE MERIDIANS
632 MILES TO THE INCH
0 200 400 600 800 1000 1200 1400 1600 1800 2000
GENERAL MILLS INC
AERONAUTICAL RESEARCH LABORATORIES
MINNEAPOLIS MINNESOTA